

SAN MIGUEL COUNTY

MAP BOOK



JUNE 2014

BY ADDRESSES

Table of Contents

8			
3115	8TH ST	Z18	346
3117	8TH ST	Z18	346
A			
23	A DR	Z17	345
29	A DR	Z17	345
31	A DR	Z17	345
18	A DR	Z17	345
33	A DR	Z17	345
36	A DR	Z17	345
30	A STAR HILL	AE16	435
5	ACCESS AVE	Z18	346
9	ACCESS AVE	Z18	346
10	ACCESS AVE	Z18	346
13	ACCESS AVE	Z17	345
9	AGUA CALIENTE RD	P9	133
25	AGUA CALIENTE RD	Q9	155
111	AGUA CALIENTE RD	Q9	155
130	AGUA CALIENTE RD	Q9	155
4	AGUA VIVA RD	S16	199
8	AGUA VIVA RD	S16	199
14	AGUA VIVA RD	S16	199
18	AGUA VIVA RD	S16	199
20	AGUA VIVA RD	S16	199
56	AGUA VIVA RD	S16	199
2	AIRLOCK RD	W18	287
4	AIRLOCK RD	W18	287
10	AIRLOCK RD	W18	287
16	AIRLOCK RD	W18	287
17	AIRLOCK RD	W18	287
20	AIRLOCK RD	W18	287
24	AIRLOCK RD	W18	287
28	AIRLOCK RD	W18	287
33	AIRLOCK RD	W18	287
37	AIRLOCK RD	W18	287
38	AIRLOCK RD	W18	287
40	AIRLOCK RD	W18	287
42	AIRLOCK RD	W18	287
10	AIRPORT RD	AA20	363
12	AIRPORT RD	AA20	363
14	AIRPORT RD	AA20	363
30	AIRPORT RD	AA20	363
171	AIRPORT RD	AA21	364

190	AIRPORT RD	AA21	364
192	AIRPORT RD	AA21	364
193	AIRPORT RD	AA21	364
194	AIRPORT RD	AA21	364
196	AIRPORT RD	AA21	364
198	AIRPORT RD	AB21	381
103	AIRTRAFFIC RD	S3	192
104	AIRTRAFFIC RD	S3	192
105	AIRTRAFFIC RD	S3	192
106	AIRTRAFFIC RD	S3	192
7	ALAMEDA RD	Z19	347
9	ALAMEDA RD	Z19	347
13	ALAMEDA RD	Z19	347
15	ALAMEDA RD	Z19	347
21	ALAMEDA RD	Z19	347
29	ALAMEDA RD	Z19	347
32	ALAMEDA RD	Z19	347
37	ALAMEDA RD	Z19	347
46	ALAMEDA RD	Z19	347
47	ALAMEDA RD	Z19	347
48	ALAMEDA RD	Z19	347
111	ALAMOSA RD	O54	130
120	ALAMOSA RD	O54	130
3	ALDEN ESTRADA DR	P13	137
8	ALDEN ESTRADA DR	P13	137
32	ALDEN ESTRADA DR	P13	137
34	ALDEN ESTRADA DR	P13	137
40	ALDEN ESTRADA DR	P13	137
41	ALDEN ESTRADA DR	P13	137
105	ALDEN ESTRADA DR	O13	117
107	ALDEN ESTRADA DR	O13	117
115	ALDEN ESTRADA DR	O13	117
117	ALDEN ESTRADA DR	O13	117
97	ALLEN RANCH RD	AF18	458
108	ALLEN RANCH RD UNIT A	AF18	458
108	ALLEN RANCH RD UNIT B	AF18	458
820	ALLISON DR	Z18	346
821	ALLISON DR	Z18	346
823	ALLISON DR	Z18	346
824	ALLISON DR	Z18	346
7	ALTA VISTA	AI12	498
11	ALTA VISTA	AI12	498
13	ALTA VISTA	AI12	498
15	ALTA VISTA	AI12	498

18	ALTA VISTA	AI12	498
21	ALTA VISTA	AI12	498
24	ALTA VISTA	AI12	498
29	ALTA VISTA	AI12	498
31	ALTA VISTA	AI12	498
34	ALTA VISTA	AI12	498
35	ALTA VISTA	AI12	498
39	ALTA VISTA	AI12	498
42	ALTA VISTA	AI12	498
51	ALTA VISTA	AI12	498
55	ALTA VISTA	AI12	498
62	ALTA VISTA	AI12	498
2	AMBER LN	W19	288
3	AMBER LN	W19	288
4	AMBER LN	W19	288
5	AMBER LN	W19	288
7	AMBER LN	W19	288
9	AMBER LN	W19	288
10	AMBER LN	W19	288
43	AMERICAN HERITAGE ST	AB18	378
45	AMERICAN HERITAGE ST	AB18	378
47	AMERICAN HERITAGE ST	AB18	378
49	AMERICAN HERITAGE ST	AB18	378
51	AMERICAN HERITAGE ST	AB18	378
53	AMERICAN HERITAGE ST	AB18	378
55	AMERICAN HERITAGE ST	AB18	378
59	AMERICAN HERITAGE ST	AB18	378
61	AMERICAN HERITAGE ST	AB18	378
63	AMERICAN HERITAGE ST	AB18	378
65	AMERICAN HERITAGE ST	AB18	378
67	AMERICAN HERITAGE ST	AB18	378
69	AMERICAN HERITAGE ST	AB18	378
71	AMERICAN HERITAGE ST	AB18	378
73	AMERICAN HERITAGE ST	AB18	378
75	AMERICAN HERITAGE ST	AB18	378
77	AMERICAN HERITAGE ST	AB18	378
79	AMERICAN HERITAGE ST	AB18	378
81	AMERICAN HERITAGE ST	AB18	378
4	AMOR RD	W1	276
6	AMOR RD	W1	276
8	AMOR RD	W1	276
9	AMOR RD	W1	276
12	AMOR RD	W1	276
13	AMOR RD	W1	276

15	AMOR RD	W1	276
16	AMOR RD	W1	276
17	AMOR RD	W1	276
19	AMOR RD	W1	276
20	AMOR RD	W1	276
21	AMOR RD	W1	276
24	AMOR RD	W1	276
30	AMOR RD	W1	276
31	AMOR RD	W1	276
32	AMOR RD	W1	276
3	ANCHOR DR	R6	174
21	ANCHOR DR	R6	174
23	ANCHOR DR	R6	174
25	ANCHOR DR	R6	174
29	ANCHOR DR	R6	174
31	ANCHOR DR	R6	174
33	ANCHOR DR	R6	174
40	ANCHOR DR	R6	174
45	ANCHOR DR	R6	174
53	ANCHOR DR	R6	174
55	ANCHOR DR	R6	174
56	ANCHOR DR	R6	174
145	APACHE MESA	P20	144
147	APACHE MESA	Q20	163
149	APACHE MESA	Q20	163
129	APACHE MESA RD	P19	143
131	APACHE MESA RD	P19	143
132	APACHE MESA RD	P19	143
133	APACHE MESA RD	P19	143
134	APACHE MESA RD	P19	143
167	APACHE MESA RD	P19	143
199	APACHE MESA RD	P19	143
513	APACHE MESA RD	O20	124
678	APACHE MESA RD	O21	125
720	APACHE MESA RD	O22	126
739	APACHE MESA RD	O21	125
741	APACHE MESA RD	O21	125
743	APACHE MESA RD	P21	145
784	APACHE MESA RD	P21	145
19	APACHE TRL	Q9	155
20	APACHE TRL	Q9	155
15	ARAGON RD	Z19	347
17	ARAGON RD	Z19	347
19	ARAGON RD	Z19	347

35	ARAGON RD	Z19	347
47	ARAGON RD	Z19	347
55	ARAGON RD	Z19	347
6	ARMIJO DR	X3	303
7	ARMIJO DR	X3	303
27	ARMIJO DR	X3	303
28	ARRIBA RD	Z19	347
70	ARRIBA RD	Z19	347
76	ARRIBA RD	Z19	347
78	ARRIBA RD	Z19	347
402	ARROW RD	AA18	361
408	ARROW RD	AA17	360
409	ARROW RD	AA17	360
410	ARROW RD	AA17	360
411	ARROW RD	AA17	360
412	ARROW RD	AA17	360
413	ARROW RD	AA17	360
414	ARROW RD	AA17	360
415	ARROW RD	AA17	360
417	ARROW RD	AA17	360
418	ARROW RD	AA17	360
419	ARROW RD	AA17	360
420	ARROW RD	AA17	360
4	ARROWHEAD RD	Q7	153
8	ARROWHEAD RD	Q7	153
10	ARROWHEAD RD	Q7	153
14	ARROWHEAD RD	Q7	153
20	ARROWHEAD RD	Q7	153
24	ARROWHEAD RD	Q7	153
28	ARROWHEAD RD	Q7	153
2	ARTISANO AVE	W1	276
4	ASPEN DR	AB18	378
6	ASPEN DR	AB18	378
8	ASPEN DR	AB18	378
10	ASPEN DR	AB18	378
12	ASPEN DR	AA18	361
14	ASPEN DR	AA18	361
16	ASPEN DR	AA18	361
18	ASPEN DR	AA18	361
20	ASPEN DR	AA18	361
4	ASPEN LN	X2	302
8	ASPEN LN	X2	302
10	ASPEN LN	X2	302
104	ATARQUE RD	O54	130
107	ATARQUE RD	O54	130

3	AVENIDA DE TSOSIE	Q10	156
15	AVENIDA DE TSOSIE	Q10	156
8	AVENIDA DESCANSO	AH11	484
10	AVENIDA DESCANSO	AH11	484
11	AVENIDA DESCANSO	AH11	484
500	AVENIDA HERMOSA	Z17	345
502	AVENIDA HERMOSA	Z17	345
504	AVENIDA HERMOSA	Z17	345
506	AVENIDA HERMOSA	Z17	345
12	AVENIDA LUSTROSOS	AH11	484
19	AVENIDA LUSTROSOS	AH11	484
19	AVENIDA SEGURIDAD	AH11	484
23	AVENIDA SEGURIDAD	AH11	484
25	AVENIDA SEGURIDAD	AH11	484
35	AVENIDA SEGURIDAD	AH11	484
30	AVENIDA VILLA	W18	287
32	AVENIDA VILLA	W18	287
54	AVENIDA VILLA	V18	260
93	AVENIDA VILLA	V18	260
94	AVENIDA VILLA	V18	260
108	AVENUE B	O54	130
11	AZTEC DR	I20	38
20	AZTEC DR	I20	38
27	AZTEC DR	I20	38
B			
13	B DR	Z17	345
21	B DR	Z17	345
50	B51A	X2	302
52	B51A	X2	302
7	BACHELOR RD	X1	301
9	BACHELOR RD	X1	301
11	BACHELOR RD	X1	301
4	BACHELOR TRL	X1	301
7	BADGER PASS	R6	174
13	BADGER PASS	R6	174
14	BADGER PASS	R6	174
21	BADGER PASS	R6	174
18	BAEZA LN	R16	179
12	BAEZA LN	R16	179
8	BAILA DEL SOL	AB2	371
4	BASQUE DR	Q8	154
16	BASQUE DR	Q8	154
18	BASQUE DR	Q9	155
20	BASQUE DR	Q9	155
32	BASQUE DR	Q9	155
36	BASQUE DR	Q9	155

38	BASQUE DR	Q9	155
103	BASS PL	O54	130
105	BASS PL	O54	130
111	BASS PL	O54	130
113	BASS PL	O54	130
115	BASS PL	O54	130
116	BASS PL	O54	130
204	BASS PL	O54	130
205	BASS PL	O54	130
206	BASS PL	O54	130
211	BASS PL	O54	130
212	BASS PL	O54	130
213	BASS PL	O54	130
214	BASS PL	O54	130
215	BASS PL	O54	130
216	BASS PL	O54	130
220	BASS PL	O54	130
3	BEAR CLAW CT	AG17	478
5	BEAR CLAW CT	AG17	478
7	BEAR CLAW CT	AG17	478
9	BEAR CLAW CT	AG17	478
17	BEAR TRL	AA9	355
19	BEAR TRL	AA9	355
23	BEAR TRL	AA9	355
24	BEAR TRL	AA9	355
28	BEAR TRL	AA9	355
29	BEAR TRL	AA9	355
35	BEAR TRL	AA9	355
38	BEAR TRL	AA9	355
41	BEAR TRL	AA9	355
181	BELL RANCH DR	V58	274
183	BELL RANCH DR	V58	274
185	BELL RANCH DR	V58	274
187	BELL RANCH DR	V59	275
189	BELL RANCH DR	V58	274
191	BELL RANCH DR	V58	274
192	BELL RANCH DR	V58	274
194	BELL RANCH DR	V58	274
196	BELL RANCH DR	V58	274
165	BELL RANCH RD	P55	150
236	BELL RANCH RD	P55	150
287	BELL RANCH RD	P55	150
319	BELL RANCH RD	Q55	168
321	BELL RANCH RD	Q55	168
408	BELL RANCH RD	Q55	168
415	BELL RANCH RD	Q55	168

2649	BELL RANCH RD	AB53	389
2651	BELL RANCH RD	AB53	389
2846	BELL RANCH RD	AE57	450
2848	BELL RANCH RD	AE57	450
2900	BELL RANCH RD	AE58	451
5303	BENJIE RD	AA17	360
5305	BENJIE RD	AA17	360
5307	BENJIE RD	AA17	360
5308	BENJIE RD	AA17	360
5309	BENJIE RD	AA17	360
5310	BENJIE RD	AA17	360
3	BERNAL DR	P15	139
4	BERNAL DR	P15	139
5	BERNAL DR	P15	139
6	BERNAL DR	P15	139
7	BERNAL DR	P15	139
8	BERNAL DR	P15	139
9	BERNAL DR	P15	139
3	BERNAL ST	X2	302
5	BERNAL ST	X2	302
7	BERNAL ST	X2	302
8	BERNAL ST	X2	302
9	BERNAL ST	X2	302
13	BERNAL ST	X3	303
17	BIBB DR	W18	287
19	BIBB DR	W18	287
25	BIBB DR	W18	287
2	BIBB INDUSTRIAL DR	X18	311
3	BIBB INDUSTRIAL DR	X18	311
4	BIBB INDUSTRIAL DR	X18	311
5	BIBB INDUSTRIAL DR	X18	311
6	BIBB INDUSTRIAL DR	X18	311
7	BIBB INDUSTRIAL DR	X18	311
8	BIBB INDUSTRIAL DR	X18	311
10	BIBB INDUSTRIAL DR	X18	311
12	BIBB INDUSTRIAL DR	X18	311
21	BIBB INDUSTRIAL DR	X18	311
25	BIBB INDUSTRIAL DR	X18	311
26	BIBB INDUSTRIAL DR	X18	311
27	BIBB INDUSTRIAL DR	X18	311
28	BIBB INDUSTRIAL DR	X18	311
33	BIBB INDUSTRIAL DR	X18	311
35	BIBB INDUSTRIAL DR	X18	311
39	BIBB INDUSTRIAL DR	X18	311
45	BIBB INDUSTRIAL DR	X18	311
47	BIBB INDUSTRIAL DR	X18	311

53	BIBB INDUSTRIAL DR	X18	311
55	BIBB INDUSTRIAL DR	X18	311
57	BIBB INDUSTRIAL DR	X18	311
59	BIBB INDUSTRIAL DR	X18	311
61	BIBB INDUSTRIAL DR	X18	311
4	BIG CHIEF RD	Q6	152
7	BIG CHIEF RD	Q7	153
18	BIG CHIEF RD	Q7	153
19	BIG CHIEF RD	Q7	153
23	BIG CHIEF RD	Q7	153
214	BIG MESA	O54	130
100	BIG MESA AVE	O54	130
101	BIG MESA AVE	O54	130
102	BIG MESA AVE	O54	130
105	BIG MESA AVE	O54	130
107	BIG MESA AVE	O54	130
108	BIG MESA AVE	O54	130
111	BIG MESA AVE	O54	130
113	BIG MESA AVE	O54	130
203	BIG MESA AVE	O54	130
207	BIG MESA AVE	O54	130
211	BIG MESA AVE	O54	130
213	BIG MESA AVE	O54	130
216	BIG MESA AVE	O54	130
217	BIG MESA AVE	O54	130
303	BIG MESA AVE	O54	130
304	BIG MESA AVE	O54	130
306	BIG MESA AVE	O54	130
307	BIG MESA AVE	O54	130
309	BIG MESA AVE	O54	130
315	BIG MESA AVE	O54	130
319	BIG MESA AVE	O54	130
401	BIG MESA AVE	O54	130
407	BIG MESA AVE	O54	130
413	BIG MESA AVE	O54	130
441	BIG MESA AVE	O54	130
442	BIG MESA AVE	O54	130
446	BIG MESA AVE	O54	130
505	BIG MESA AVE	O54	130
507	BIG MESA AVE	O54	130
515	BIG MESA AVE	O54	130
605	BIG MESA AVE	O54	130
12	BIG VALLEY VIEW LN	AH12	485
13	BIRDHOUSE DR	N11	102
25	BIRDHOUSE DR	N11	102
31	BIRDHOUSE DR	N11	102

86	BIRDHOUSE DR	O11	115
4	BLACKFOOT DR	I20	38
8	BLACKFOOT DR	I20	38
10	BLACKFOOT DR	I20	38
15	BLACKFOOT DR	I20	38
158	BLANCHARD	Q74	171
160	BLANCHARD	Q74	171
168	BLANCHARD	Q74	171
63	BLUE CANYON RD	AA10	356
76	BLUE CANYON RD	AA10	356
78	BLUE CANYON RD	AA10	356
80	BLUE CANYON RD	AA10	356
81	BLUE CANYON RD	AA10	356
84	BLUE CANYON RD	AA10	356
85	BLUE CANYON RD	AA10	356
91	BLUE CANYON RD	AA10	356
92	BLUE CANYON RD	AA10	356
95	BLUE CANYON RD	AA10	356
97	BLUE CANYON RD	AA10	356
102	BLUE CANYON RD	AA10	356
108	BLUE CANYON RD	AA10	356
113	BLUE CANYON RD	AA10	356
116	BLUE CANYON RD	AA10	356
119	BLUE CANYON RD	AA10	356
127	BLUE CANYON RD	AA10	356
129	BLUE CANYON RD	AA10	356
130	BLUE CANYON RD	AA10	356
132	BLUE CANYON RD	AA10	356
134	BLUE CANYON RD	AA10	356
136	BLUE CANYON RD	AA10	356
138	BLUE CANYON RD	AA10	356
143	BLUE CANYON RD	AA10	356
145	BLUE CANYON RD	AA10	356
147	BLUE CANYON RD	AA10	356
153	BLUE CANYON RD	AA10	356
156	BLUE CANYON RD	AA10	356
161	BLUE CANYON RD	AA10	356
166	BLUE CANYON RD	AA10	356
169	BLUE CANYON RD	AA10	356
171	BLUE CANYON RD	AA10	356
173	BLUE CANYON RD	AA10	356
175	BLUE CANYON RD	AA10	356
179	BLUE CANYON RD	AA10	356
181	BLUE CANYON RD	AA10	356
183	BLUE CANYON RD	AA10	356
185	BLUE CANYON RD	AA10	356

186	BLUE CANYON RD	AA10	356
187	BLUE CANYON RD	AA10	356
188	BLUE CANYON RD	AA10	356
189	BLUE CANYON RD	AA10	356
190	BLUE CANYON RD	AA10	356
191	BLUE CANYON RD	AA10	356
192	BLUE CANYON RD	AA10	356
194	BLUE CANYON RD	AA9	355
196	BLUE CANYON RD	AA10	356
198	BLUE CANYON RD	AA9	355
246	BLUE CANYON RD	AA9	355
12	BLUE HILLS DR	AA17	360
18	BLUE HILLS DR	AA17	360
24	BLUE HILLS DR	AA17	360
5	BLUE JAY WAY	V2	253
6	BLUE JAY WAY	V2	253
11	BLUE JAY WAY	V2	253
17	BLUE JAY WAY	V2	253
29	BLUE JAY WAY	V1	252
40	BLUE JAY WAY	V1	252
41	BLUE JAY WAY	V1	252
46	BLUE JAY WAY	V1	252
53	BLUE JAY WAY	V1	252
61	BLUE JAY WAY	V1	252
62	BLUE JAY WAY	V1	252
63	BLUE JAY WAY	V1	252
64	BLUE JAY WAY	V1	252
66	BLUE JAY WAY	V1	252
2	BLUE SHY TRL	AJ12	509
3	BLUE SHY TRL	AJ12	509
4	BLUE SHY TRL	AJ12	509
5	BLUE SHY TRL	AJ12	509
6	BLUE SHY TRL	AJ12	509
7	BLUE SHY TRL	AJ12	509
8	BLUE SHY TRL	AJ12	509
9	BLUE SHY TRL	AJ12	509
10	BLUE SHY TRL	AJ12	509
12	BLUE SHY TRL	AJ12	509
14	BLUE SHY TRL	AJ12	509
16	BLUE SHY TRL	AJ12	509
18	BLUE SHY TRL	AJ12	509
20	BLUE SHY TRL	AJ12	509
22	BLUE SHY TRL	AJ12	509
24	BLUE SHY TRL	AJ12	509
25	BLUE SHY TRL	AJ12	509
26	BLUE SHY TRL	AJ12	509

38	BLUE SKY DR	AJ12	509
42	BLUE SKY DR	AJ12	509
44	BLUE SKY DR	AJ12	509
46	BLUE SKY DR	AJ12	509
48	BLUE SKY DR	AJ12	509
49	BLUE SKY DR	AJ12	509
50	BLUE SKY DR	AJ12	509
51	BLUE SKY DR	AJ12	509
52	BLUE SKY DR	AJ12	509
53	BLUE SKY DR	AJ12	509
54	BLUE SKY DR	AJ12	509
55	BLUE SKY DR	AJ12	509
56	BLUE SKY DR	AJ12	509
57	BLUE SKY DR	AJ12	509
59	BLUE SKY DR	AJ12	509
60	BLUE SKY DR	AJ12	509
62	BLUE SKY DR	AJ12	509
63	BLUE SKY DR	AJ12	509
64	BLUE SKY DR	AJ12	509
65	BLUE SKY DR	AJ12	509
66	BLUE SKY DR	AJ12	509
68	BLUE SKY DR	AJ12	509
70	BLUE SKY DR	AJ12	509
36	BLUE SKY RD	T19	222
40	BLUE SKY RD	T19	222
52	BLUE SKY RD	T19	222
55	BLUE SKY RD	T18	221
57	BLUE SKY RD	T18	221
60	BLUE SKY RD	T19	222
61	BLUE SKY RD	T19	222
28	BLUE SKY TRL	AJ12	509
5303	BLUE ST	AA17	360
5304	BLUE ST	AA17	360
5305	BLUE ST	AA17	360
5306	BLUE ST	AA17	360
5307	BLUE ST	AA17	360
5308	BLUE ST	AA17	360
5309	BLUE ST	AA17	360
5310	BLUE ST	AA17	360
5313	BLUE ST	AA17	360
5401	BLUE ST	AA17	360
5402	BLUE ST	AA17	360
5403	BLUE ST	AA17	360
5404	BLUE ST	AA17	360
5405	BLUE ST	AA17	360
5406	BLUE ST	AA17	360

5407	BLUE ST	AA17	360
5408	BLUE ST	AA17	360
5409	BLUE ST	AA17	360
5410	BLUE ST	AA17	360
5413	BLUE ST	AA17	360
5414	BLUE ST	AA17	360
4	BLUEBIRD TRL	R18	180
8	BLUEBIRD TRL	R18	180
11	BLUEBIRD TRL	R18	180
13	BLUEBIRD TRL	R18	180
14	BLUEBIRD TRL	R18	180
19	BLUEBIRD TRL	R18	180
20	BLUEBIRD TRL	R18	180
363	BOAT CT	O54	130
397	BOAT CT	O54	130
100	BOAT DOCK DR	O54	130
105	BOAT DOCK DR	O54	130
106	BOAT DOCK DR	O54	130
114	BOAT DOCK DR	O54	130
201	BOAT DOCK DR	O54	130
202	BOAT DOCK DR	O54	130
205	BOAT DOCK DR	O54	130
206	BOAT DOCK DR	O54	130
208	BOAT DOCK DR	O54	130
210	BOAT DOCK DR	O54	130
211	BOAT DOCK DR	O54	130
212	BOAT DOCK DR	O54	130
213	BOAT DOCK DR	O54	130
214	BOAT DOCK DR	O54	130
216	BOAT DOCK DR	O54	130
217	BOAT DOCK DR	O54	130
302	BOAT DOCK DR	O54	130
303	BOAT DOCK DR	O54	130
305	BOAT DOCK DR	O54	130
308	BOAT DOCK DR	O54	130
310	BOAT DOCK DR	O54	130
314	BOAT DOCK DR	O54	130
401	BOAT DOCK DR	O54	130
402	BOAT DOCK DR	O54	130
403	BOAT DOCK DR	O54	130
406	BOAT DOCK DR	O54	130
407	BOAT DOCK DR	O54	130
408	BOAT DOCK DR	O54	130
410	BOAT DOCK DR	O54	130
412	BOAT DOCK DR	O54	130
413	BOAT DOCK DR	O54	130

414	BOAT DOCK DR	O54	130
416	BOAT DOCK DR	O54	130
418	BOAT DOCK DR	O54	130
419	BOAT DOCK DR	O54	130
502	BOAT DOCK DR	O54	130
504	BOAT DOCK DR	O54	130
508	BOAT DOCK DR	O54	130
509	BOAT DOCK DR	O54	130
510	BOAT DOCK DR	O54	130
511	BOAT DOCK DR	O54	130
514	BOAT DOCK DR	O54	130
515	BOAT DOCK DR	O54	130
516	BOAT DOCK DR	O54	130
517	BOAT DOCK DR	O54	130
523	BOAT DOCK DR	O54	130
526	BOAT DOCK DR	O54	130
606	BOAT DOCK DR	O54	130
608	BOAT DOCK DR	O54	130
609	BOAT DOCK DR	O54	130
617	BOAT DOCK DR	O54	130
620	BOAT DOCK DR	O54	130
625	BOAT DOCK DR	N54	111
626	BOAT DOCK DR	O54	130
632	BOAT DOCK DR	N54	111
103	BOAT PL	O54	130
104	BOAT PL	O54	130
108	BOAT PL	O54	130
109	BOAT PL	O54	130
103	BOATING CIR	O54	130
104	BOATING CIR	O54	130
105	BOATING CIR	O54	130
106	BOATING CIR	O54	130
108	BOATING CIR	O54	130
110	BOATING CIR	O54	130
113	BOATING CIR	O54	130
118	BOATING CIR	O54	130
119	BOATING CIR	O54	130
120	BOATING CIR	O54	130
121	BOATING CIR	O54	130
122	BOATING CIR	O54	130
123	BOATING CIR	O54	130
201	BOATING CIR	O54	130
206	BOATING CIR	O54	130
212	BOATING CIR	O54	130
213	BOATING CIR	O54	130
300	BOATING CIR	O54	130

301	BOATING CIR	O54	130
303	BOATING CIR	O54	130
305	BOATING CIR	O54	130
307	BOATING CIR	O54	130
309	BOATING CIR	O54	130
312	BOATING CIR	O54	130
313	BOATING CIR	O54	130
315	BOATING CIR	O54	130
24	BOBCAT TRL	M2	85
26	BOBCAT TRL	M2	85
28	BOBCAT TRL	M2	85
55	BOBCAT TRL	M2	85
57	BOBCAT TRL	M2	85
119	BONITA RANCH RD	AD17	419
122	BONITA RANCH RD	AD17	419
121	BONITA RANCH RD UNIT 5	AD17	419
3	BOSQUE DR	Z17	345
4	BOSQUE DR	Z17	345
7	BOSQUE DR	Z17	345
9	BOSQUE DR	Z17	345
10	BOSQUE DR	Z17	345
11	BOSQUE DR	Z17	345
3	BOWLES CIR	X2	302
5	BOWLES CIR	X2	302
7	BOWLES CIR	X2	302
8	BOWLES CIR	X2	302
9	BOWLES CIR	X2	302
7	BOX CANYON DR	W18	287
9	BOX CANYON DR	W18	287
11	BOX CANYON DR	W18	287
13	BOX CANYON DR	W18	287
17	BOX CANYON DR	W18	287
19	BOX CANYON DR	W18	287
21	BOX CANYON DR	W18	287
23	BOX CANYON DR	W18	287
25	BOX CANYON DR	W18	287
25	BOX CANYON RD	W18	287
6	BRITTON LN	T2	215
22	BRITTON LN	T2	215
20	BROKEN ARROW RD	Q7	153
22	BROKEN ARROW RD	Q7	153
24	BROKEN ARROW RD	Q7	153
26	BROKEN ARROW RD	Q7	153
28	BROKEN ARROW RD	Q7	153
30	BROKEN ARROW RD	Q7	153
31	BROKEN ARROW RD	Q7	153

33	BROKEN ARROW RD	Q7	153
47	BROKEN ARROW RD	Q7	153
48	BROKEN ARROW RD	Q7	153
49	BROKEN ARROW RD	Q7	153
50	BROKEN ARROW RD	Q7	153
54	BROKEN ARROW RD	R7	175
57	BROKEN ARROW RD	R7	175
65	BROKEN ARROW RD	R7	175
2	BROOK LN	AA2	353
6	BROOK LN	AA2	353
8	BROOK LN	AA2	353
10	BROOK LN	AA2	353
11	BROOK LN	AA2	353
16	BROOK LN	AA2	353
2	BROWN TROUT LN	AA2	353
4	BROWN TROUT LN	AA2	353
5	BROWN TROUT LN	AA2	353
6	BROWN TROUT LN	AA2	353
8	BROWN TROUT LN	AA2	353
9	BROWN TROUT LN	AA2	353
10	BROWN TROUT LN	AA2	353
12	BROWN TROUT LN	AA2	353
14	BROWN TROUT LN	AA2	353
16	BROWN TROUT LN	AA2	353
18	BROWN TROUT LN	AA2	353
22	BROWN TROUT LN	AA2	353
14	BUEN VISA RD	R6	174
15	BUEN VISA RD	R6	174
16	BUEN VISA RD	R6	174
13	BUENA VISTA RD	R6	174
4	BUFFALO LN	Q9	155
7	BUFFALO LN	Q9	155
16	BUFFALO LN	Q9	155
18	BUFFALO LN	Q9	155
22	BUFFALO LN	Q9	155
25	BUFFALO LN	Q9	155
31	BUFFALO LN	Q9	155
33	BUFFALO LN	Q9	155
42	BUFFALO LN	Q9	155
43	BUFFALO LN	Q9	155
103	BULLHEAD DR	O54	130
104	BULLHEAD DR	O54	130
106	BULLHEAD DR	O54	130
108	BULLHEAD DR	O54	130
115	BULLHEAD DR	O54	130
116	BULLHEAD DR	O54	130

120	BULLHEAD DR	O54	130
122	BULLHEAD DR	O54	130
124	BULLHEAD DR	O54	130
127	BULLHEAD DR	O54	130
129	BULLHEAD DR	O54	130
207	BULLHEAD DR	O54	130
208	BULLHEAD DR	O54	130
209	BULLHEAD DR	O54	130
213	BULLHEAD DR	O54	130
215	BULLHEAD DR	O54	130
216	BULLHEAD DR	O54	130
219	BULLHEAD DR	O54	130
224	BULLHEAD DR	O54	130
226	BULLHEAD DR	O54	130
300	BULLHEAD DR	O54	130
301	BULLHEAD DR	O54	130
305	BULLHEAD DR	O54	130
310	BULLHEAD DR	O54	130
311	BULLHEAD DR	O54	130
405	BULLHEAD DR	O54	130
406	BULLHEAD DR	O54	130
407	BULLHEAD DR	O54	130
411	BULLHEAD DR	O54	130
414	BULLHEAD DR	O54	130
415	BULLHEAD DR	O54	130
419	BULLHEAD DR	O54	130
421	BULLHEAD DR	O54	130
501	BULLHEAD DR	O54	130
503	BULLHEAD DR	O54	130
505	BULLHEAD DR	O54	130
507	BULLHEAD DR	O54	130
508	BULLHEAD DR	O54	130
605	BULLHEAD DR	O54	130
609	BULLHEAD DR	O54	130
611	BULLHEAD DR	O54	130
613	BULLHEAD DR	O54	130
615	BULLHEAD DR	O54	130
619	BULLHEAD DR	O54	130
629	BULLHEAD DR	N54	111
644	BULLHEAD DR	N54	111
100	BULLHEAD LN	O54	130
101	BULLHEAD LN	O54	130
103	BULLHEAD LN	O54	130
108	BULLHEAD LN	O54	130
203	BULLHEAD LN	O54	130
206	BULLHEAD LN	O54	130

207	BULLHEAD LN	O54	130
209	BULLHEAD LN	O54	130
212	BULLHEAD LN	O54	130
213	BULLHEAD LN	O54	130
214	BULLHEAD LN	O54	130
215	BULLHEAD LN	O54	130
217	BULLHEAD LN	O54	130
221	BULLHEAD LN	O54	130
225	BULLHEAD LN	O54	130

C

9	C DR	Z17	345
12	C DR	Z17	345
22	C DR	Z17	345
4	CABANA TRL	AI3	493
6	CABANA TRL	AI3	493
10	CABANA TRL	AI3	493
13	CABANA TRL	AI3	493
15	CABANA TRL	AI3	493
17	CABANA TRL	AI3	493
29	CABANA TRL	AI3	493
13	CABIN HILL RD	T2	215
16	CABIN HILL RD	T2	215
19	CABIN HILL RD	T2	215
21	CABIN HILL RD	T2	215
7	CABRA CT	AI12	498
11	CABRA CT	AI12	498
15	CABRA CT	AI12	498
970	CABRA SPRINGS LN	L38	75
974	CABRA SPRINGS LN	L38	75
976	CABRA SPRINGS LN	L35	74
1662	CABRA SPRINGS LN	G35	22
1664	CABRA SPRINGS LN	G35	22
1666	CABRA SPRINGS LN	J32	52
95	CACTUS DR	U2	233
103	CACTUS RD	O55	131
105	CACTUS RD	O55	131
107	CACTUS RD	O55	131
109	CACTUS RD	O55	131
111	CACTUS RD	O55	131
113	CACTUS RD	O55	131
115	CACTUS RD	O55	131
116	CACTUS RD	O55	131
117	CACTUS RD	O55	131
119	CACTUS RD	O55	131
121	CACTUS RD	O55	131
123	CACTUS RD	O55	131

125	CACTUS RD	O55	131
127	CACTUS RD	O55	131
129	CACTUS RD	O55	131
133	CACTUS RD	O55	131
135	CACTUS RD	O55	131
136	CACTUS RD	O55	131
137	CACTUS RD	O55	131
139	CACTUS RD	O55	131
141	CACTUS RD	O55	131
143	CACTUS RD	O55	131
145	CACTUS RD	O55	131
147	CACTUS RD	O55	131
149	CACTUS RD	O55	131
151	CACTUS RD	O55	131
153	CACTUS RD	O55	131
155	CACTUS RD	O55	131
2	CADDIS DR	AE2	431
6	CADDIS DR	AE2	431
7	CADDIS DR	AE2	431
8	CADDIS DR	AE2	431
12	CADDIS DR	AE2	431
14	CADDIS DR	AD2	411
18	CADDIS DR	AD2	411
20	CADDIS DR	AD2	411
22	CADDIS DR	AD2	411
2	CADY ST	AC20	401
4	CADY ST	AC20	401
408	CAESAR ST	AA17	360
410	CAESAR ST	AA17	360
508	CAESAR ST	AA17	360
510	CAESAR ST	AA17	360
608	CAESAR ST	AA17	360
610	CAESAR ST	AA17	360
21	CALF CANYON RD	AD8	412
25	CALF CANYON RD	AD8	412
29	CALF CANYON RD	AD8	412
31	CALF CANYON RD	AD8	412
33	CALF CANYON RD	AD8	412
37	CALF CANYON RD	AD8	412
39	CALF CANYON RD	AD8	412
41	CALF CANYON RD	AD8	412
45	CALF CANYON RD	AD8	412
48	CALF CANYON RD	AD8	412
54	CALF CANYON RD	AD8	412
63	CALF CANYON RD	AD8	412
64	CALF CANYON RD	AD8	412

68	CALF CANYON RD	AD8	412
84	CALF CANYON RD	AD8	412
86	CALF CANYON RD	AD8	412
104	CALF CANYON RD	AD8	412
10	CALLE CABALLO	X1	301
24	CALLE CABALLO	X1	301
13	CALLE CHAPAROSA	AB2	371
2	CALLE CHUPARROSA	X3	303
6	CALLE CHUPARROSA	X3	303
12	CALLE CHUPARROSA	X3	303
20	CALLE CHUPARROSA	X3	303
46	CALLE CHUPARROSA	X3	303
52	CALLE CHUPARROSA	X3	303
7	CALLE COBRE	AA18	361
8	CALLE COBRE	AA18	361
6	CALLE DE LEON	U17	238
9	CALLE DE LEON	U17	238
13	CALLE DE LEON	U17	238
19	CALLE DE LEON	U17	238
23	CALLE DE LEON	U17	238
24	CALLE DE LEON	U17	238
30	CALLE DE LEON	U17	238
35	CALLE DE LEON	U17	238
38	CALLE DE LEON	U17	238
47	CALLE DE LEON	U17	238
6	CALLE DE SAN ANTONIO	AH17	490
3	CALLE DEL	AI12	498
13	CALLE DEL NORTE	AH17	490
17	CALLE DEL NORTE	AH17	490
23	CALLE DEL NORTE	AH17	490
36	CALLE DEL NORTE	AH17	490
37	CALLE DEL NORTE	AH17	490
39	CALLE DEL NORTE	AH17	490
40	CALLE DEL NORTE	AH17	490
47	CALLE DEL NORTE	AH17	490
60	CALLE DEL NORTE	AH17	490
62	CALLE DEL NORTE	AH17	490
67	CALLE DEL NORTE	AH17	490
94	CALLE DEL NORTE	AH17	490
12	CALLE DEL PALO	AI12	498
4	CALLE DEL TECOLOTE	AI11	497
9	CALLE DEL TECOLOTE	AH11	484
10	CALLE DEL TECOLOTE	AI11	497
12	CALLE DEL TECOLOTE	AI11	497
24	CALLE DEL TECOLOTE	AH11	484
26	CALLE DEL TECOLOTE	AH11	484

5	CALLE EPIFANIA	W1	276
11	CALLE EPIFANIA	W1	276
13	CALLE EPIFANIA	W1	276
17	CALLE EPIFANIA	W1	276
27	CALLE EPIFANIA	W1	276
29	CALLE EPIFANIA	W1	276
10	CALLE ESTRA	AA2	353
15	CALLE ESTRA	AA2	353
4	CALLE FELIZ	I20	38
5	CALLE FELIZ	I20	38
8	CALLE FELIZ	I20	38
15	CALLE FELIZ	I20	38
20	CALLE FELIZ	I20	38
21	CALLE FELIZ	I20	38
22	CALLE FELIZ	I20	38
2	CALLE FIGURADO	X2	302
4	CALLE FIGURADO	X2	302
8	CALLE FIGURADO	X2	302
5	CALLE GOMEZ	AJ14	511
11	CALLE GOMEZ	AJ14	511
21	CALLE GOMEZ	AJ14	511
12	CALLE LARGO	Q10	156
14	CALLE LARGO	Q10	156
20	CALLE LARGO	Q9	155
215	CALLE LARGO	Q9	155
217	CALLE LARGO	Q9	155
236	CALLE LARGO	Q9	155
300	CALLE LARGO	R9	176
364	CALLE LARGO	S9	197
2	CALLE LOMA	Q8	154
3	CALLE LOMA	Q8	154
4	CALLE LOMA	Q8	154
7	CALLE LOMA	Q8	154
8	CALLE LOMA	Q8	154
9	CALLE LOMA	Q8	154
11	CALLE LOMA	Q8	154
12	CALLE LOMA	Q8	154
13	CALLE LOMA	Q8	154
14	CALLE LOMA	Q8	154
15	CALLE LOMA	S7	196
16	CALLE LOMA	Q8	154
17	CALLE LOMA	Q8	154
18	CALLE LOMA	Q8	154
19	CALLE LOMA	Q8	154
21	CALLE LOMA	Q8	154
23	CALLE LOMA	Q8	154

25	CALLE LOMA	Q8	154
27	CALLE LOMA	Q8	154
28	CALLE LOMA	Q8	154
4	CALLE RETIRO	AI11	497
6	CALLE RETIRO	AI11	497
12	CALLE RETIRO	AI11	497
15	CALLE RETIRO	AI11	497
24	CALLE RETIRO	AI11	497
25	CALLE RETIRO	AI11	497
28	CALLE RETIRO	AI11	497
7	CALLE RUSTICO	AA18	361
8	CALLE RUSTICO	AA18	361
16	CALLE RUSTICO	AA18	361
23	CALLE RUSTICO	AA18	361
26	CALLE RUSTICO	AA18	361
36	CALLE RUSTICO	AA18	361
3	CALLE SABINA	P14	138
6	CALLE SABINA	P14	138
12	CALLE SABINA	P14	138
16	CALLE SABINA	P14	138
18	CALLE SABINA	P14	138
23	CALLE SABINA	P14	138
34	CALLE SABINA	P14	138
36	CALLE SABINA	P14	138
5	CALLE SOLANO	P14	138
17	CALLE SOLANO	P14	138
25	CALLE SOLANO	P14	138
27	CALLE SOLANO	P14	138
102	CALLE SOLANO	P14	138
103	CALLE SOLANO	P14	138
7	CALLECITA LOPEZ	X2	302
8	CALLECITA LOPEZ	X2	302
4	CAMINITO DE PECOS	X2	302
6	CAMINITO DE PECOS	X2	302
7	CAMINITO DE PECOS	X2	302
8	CAMINITO DE PECOS	X2	302
9	CAMINITO DE PECOS	X2	302
13	CAMINITO DE PECOS	X2	302
14	CAMINITO DE PECOS	X2	302
16	CAMINITO DE PECOS	X2	302
18	CAMINITO DE PECOS	X2	302
19	CAMINITO DE PECOS	X2	302
20	CAMINITO DE PECOS	X2	302
22	CAMINITO DE PECOS	X2	302
1	CAMINO ABANDONADO	O10	114
8	CAMINO ABANDONADO	O10	114

9	CAMINO ABANDONADO	O10	114
10	CAMINO ABANDONADO	O10	114
13	CAMINO ABANDONADO	O10	114
17	CAMINO ABANDONADO	O10	114
9	CAMINO AL CIELO	P15	139
11	CAMINO AL CIELO	P15	139
13	CAMINO AL CIELO	P15	139
16	CAMINO AL CIELO	P15	139
17	CAMINO AL CIELO	P15	139
18	CAMINO AL CIELO	P15	139
22	CAMINO ALTA GRACIA	S6	195
4	CAMINO ALTA GRACIA	S5	194
16	CAMINO ALTA GRACIA	S6	195
17	CAMINO ALTA GRACIA	S6	195
19	CAMINO ALTA GRACIA	S6	195
3	CAMINO ALTO	AG17	478
4	CAMINO ALTO	AG17	478
5	CAMINO ALTO	AG17	478
6	CAMINO ALTO	AG17	478
7	CAMINO ALTO	AG17	478
8	CAMINO ALTO	AG17	478
9	CAMINO ALTO	AG17	478
11	CAMINO ALTO	AG17	478
13	CAMINO ALTO	AG17	478
1	CAMINO ANITA	AH11	484
14	CAMINO ANITA	AH11	484
8	CAMINO ARBOL	P10	134
30	CAMINO ARBOL	P10	134
35	CAMINO ARBOL	P10	134
46	CAMINO ARBOL	P10	134
4	CAMINO ARCO IRIS	P9	133
6	CAMINO ARCOS IRIS	P9	133
34	CAMINO ARCOS IRIS	P9	133
36	CAMINO ARCOS IRIS	P9	133
38	CAMINO ARCOS IRIS	P9	133
40	CAMINO ARCOS IRIS	P9	133
2	CAMINO CARAI	X2	302
3	CAMINO CARAI	X2	302
4	CAMINO CARAI	X2	302
9	CAMINO CARAI	X2	302
4	CAMINO CASA GRANDE	P9	133
6	CAMINO CASA GRANDE	P9	133
7	CAMINO CASA GRANDE	P9	133
8	CAMINO CASA GRANDE	P9	133
10	CAMINO CASA GRANDE	P9	133
11	CAMINO CASA GRANDE	P9	133

12	CAMINO CASA GRANDE	P9	133
13	CAMINO CASA GRANDE	P9	133
14	CAMINO CASA GRANDE	P9	133
15	CAMINO CASA GRANDE	P9	133
16	CAMINO CASA GRANDE	P9	133
17	CAMINO CASA GRANDE	P9	133
19	CAMINO CASA GRANDE	P9	133
20	CAMINO CASA GRANDE	P9	133
21	CAMINO CASA GRANDE	P9	133
25	CAMINO CASA GRANDE	P9	133
27	CAMINO CASA GRANDE	P9	133
28	CAMINO CASA GRANDE	P9	133
29	CAMINO CASA GRANDE	P9	133
30	CAMINO CASA GRANDE	P9	133
31	CAMINO CASA GRANDE	P9	133
32	CAMINO CASA GRANDE	P9	133
1	CAMINO CERRITO	W1	276
6	CAMINO CERRITO	W1	276
10	CAMINO CERRITO	W1	276
13	CAMINO CERRITO	W1	276
19	CAMINO CERRITO	W1	276
20	CAMINO CERRITO	W1	276
21	CAMINO CERRITO	W1	276
26	CAMINO CERRITO	W1	276
27	CAMINO CERRITO	W1	276
28	CAMINO CERRITO	W1	276
11	CAMINO DE LA CANADA	AC12	396
12	CAMINO DE LA CANADA	AC12	396
13	CAMINO DE LA CANADA	AC12	396
24	CAMINO DE LA CANADA	AC12	396
77	CAMINO DE LA VINETERIA	M10	88
125	CAMINO DE LA VINETERIA	M10	88
133	CAMINO DE LA VINETERIA	M10	88
137	CAMINO DE LA VINETERIA	M10	88
139	CAMINO DE LA VINETERIA	M10	88
140	CAMINO DE LA VINETERIA	M10	88
197	CAMINO DE LA VINETERIA	M9	87
222	CAMINO DE LA VINETERIA	M9	87
234	CAMINO DE LA VINETERIA	M9	87
209	CAMINO DE LEON	O54	130
211	CAMINO DE LEON	O54	130
301	CAMINO DE LEON	O54	130
302	CAMINO DE LEON	O54	130
303	CAMINO DE LEON	O54	130
305	CAMINO DE LEON	O54	130
306	CAMINO DE LEON	O54	130

4	CAMINO DE LEYBA	J10	44
6	CAMINO DE LEYBA	J10	44
8	CAMINO DE LEYBA	J10	44
10	CAMINO DE LEYBA	J10	44
15	CAMINO DE LEYBA	J9	43
16	CAMINO DE LEYBA	J9	43
18	CAMINO DE LEYBA	J9	43
20	CAMINO DE LEYBA	J9	43
10	CAMINO DE LOS ORTEGAS	U17	238
12	CAMINO DE LOS ORTEGAS	U17	238
14	CAMINO DE LOS ORTEGAS	U17	238
15	CAMINO DE LOS ORTEGAS	U17	238
17	CAMINO DE LOS ORTEGAS	U17	238
19	CAMINO DE LOS ORTEGAS	U17	238
20	CAMINO DE LOS ORTEGAS	U17	238
21	CAMINO DE LOS ORTEGAS	U17	238
22	CAMINO DE LOS ORTEGAS	U17	238
4	CAMINO DE LOS PEIRDAS	P9	133
6	CAMINO DE LOS PEIRDAS	P9	133
7	CAMINO DE LOS PEIRDAS	P9	133
10	CAMINO DE LOS PEIRDAS	P9	133
11	CAMINO DE LOS PEIRDAS	P9	133
12	CAMINO DE LOS PEIRDAS	P9	133
15	CAMINO DE LOS PEIRDAS	P9	133
16	CAMINO DE LOS PEIRDAS	P9	133
17	CAMINO DE LOS PEIRDAS	P9	133
18	CAMINO DE LOS PEIRDAS	P9	133
19	CAMINO DE LOS PEIRDAS	P9	133
10	CAMINO DE LUJAN	X1	301
13	CAMINO DE LUJAN	X1	301
15	CAMINO DE LUJAN	X1	301
44	CAMINO DE LUJAN	X1	301
52	CAMINO DE LUJAN	X1	301
12	CAMINO DE MESA	R5	173
16	CAMINO DE MESA	R5	173
20	CAMINO DE MESA	Q5	151
24	CAMINO DE MESA	Q5	151
4	CAMINO DE PINONES	W1	276
12	CAMINO DE PINONES	W1	276
15	CAMINO DE PINONES	W1	276
17	CAMINO DE PINONES	W1	276
20	CAMINO DE PINONES	W1	276
21	CAMINO DE PINONES	W1	276
24	CAMINO DE PINONES	W1	276
29	CAMINO DE PINONES	W1	276
31	CAMINO DE PINONES	W1	276

32	CAMINO DE PINONES	W1	276
34	CAMINO DE PINONES	W1	276
38	CAMINO DE PINONES	W1	276
40	CAMINO DE PINONES	W1	276
46	CAMINO DE PINONES	W1	276
47	CAMINO DE PINONES	W1	276
48	CAMINO DE PINONES	W1	276
54	CAMINO DE PINONES	W1	276
55	CAMINO DE PINONES	W1	276
56	CAMINO DE PINONES	W1	276
58	CAMINO DE PINONES	W1	276
49	CAMINO DE PISTA	R16	179
56	CAMINO DE PISTA	R16	179
62	CAMINO DE PISTA	R16	179
66	CAMINO DE PISTA	R16	179
68	CAMINO DE PISTA	R16	179
70	CAMINO DE PISTA	R16	179
72	CAMINO DE PISTA	R16	179
74	CAMINO DE PISTA	R16	179
80	CAMINO DE PISTA	R16	179
55	CAMINO DE RON	Z19	347
56	CAMINO DE RON	Z19	347
57	CAMINO DE RON	Z19	347
3	CAMINO DE TAPIA	O10	114
4	CAMINO DE TAPIA	O10	114
5	CAMINO DE TAPIA	O10	114
4	CAMINO DEL IGLESIA	J10	44
5	CAMINO DEL IGLESIA	J10	44
11	CAMINO DEL IGLESIA	J10	44
13	CAMINO DEL IGLESIA	J10	44
2	CAMINO DEL LEON	S16	199
4	CAMINO DEL LEON	S16	199
14	CAMINO DEL LEON	S16	199
18	CAMINO DEL LEON	S16	199
28	CAMINO DEL LEON	S16	199
36	CAMINO DEL LEON	S16	199
38	CAMINO DEL LEON	S16	199
40	CAMINO DEL LEON	S17	200
42	CAMINO DEL LEON	S16	199
46	CAMINO DEL LEON	S17	200
48	CAMINO DEL LEON	S17	200
50	CAMINO DEL LEON	S16	199
185	CAMINO DEL LEON	S17	200
199	CAMINO DEL LEON	S17	200
201	CAMINO DEL LEON	S17	200
203	CAMINO DEL LEON	S17	200

205	CAMINO DEL LEON	S17	200
221	CAMINO DEL LEON	S17	200
225	CAMINO DEL LEON	S18	201
2	CAMINO DEL REY	AI12	498
3	CAMINO DEL RIO	AC13	397
7	CAMINO DEL RIO	AC13	397
9	CAMINO DEL RIO	AC13	397
10	CAMINO DEL RIO	AC13	397
11	CAMINO DEL RIO	AC13	397
12	CAMINO DEL RIO	AC13	397
15	CAMINO DEL RIO	AC13	397
17	CAMINO DEL RIO	AC13	397
42	CAMINO DEL SOL	P13	137
145	CAMINO DEL SOL	P13	137
147	CAMINO DEL SOL	P13	137
156	CAMINO DEL SOL	P13	137
162	CAMINO DEL SOL	P13	137
2	CAMINO DEL VALLE	U17	238
4	CAMINO DEL VALLE	U17	238
5	CAMINO DEL VALLE	U17	238
6	CAMINO DEL VALLE	U17	238
8	CAMINO DEL VALLE	U17	238
10	CAMINO DEL VALLE	U17	238
12	CAMINO DEL VALLE	U17	238
15	CAMINO DEL VALLE	U16	237
17	CAMINO DEL VALLE	U16	237
21	CAMINO DEL VALLE	U16	237
31	CAMINO DEL VALLE	U16	237
6	CAMINO DON DIEGO	U15	236
9	CAMINO DON DIEGO	U15	236
10	CAMINO DON DIEGO	U15	236
8	CAMINO DON LUIS	X1	301
14	CAMINO DON LUIS	X1	301
20	CAMINO DON LUIS	X1	301
26	CAMINO DON LUIS	X1	301
32	CAMINO DON LUIS	X1	301
37	CAMINO DON LUIS	X1	301
38	CAMINO DON LUIS	X1	301
7	CAMINO ESPEJO	U2	233
9	CAMINO ESPEJO	U2	233
11	CAMINO ESPEJO	U2	233
17	CAMINO ESPEJO	U2	233
19	CAMINO ESPEJO	U2	233
5	CAMINO FACIL	AI12	498
10	CAMINO FACIL	AI12	498
31	CAMINO FACIL	AI12	498

58	CAMINO FACIL	AI12	498
96	CAMINO FACIL	AH12	485
102	CAMINO FACIL	AH12	485
125	CAMINO FACIL	AH12	485
139	CAMINO FACIL	AH12	485
146	CAMINO FACIL	AH12	485
148	CAMINO FACIL	AH12	485
150	CAMINO FACIL	AH12	485
151	CAMINO FACIL	AH12	485
153	CAMINO FACIL	AH12	485
164	CAMINO FACIL	AH11	484
171	CAMINO FACIL	AH11	484
11	CAMINO FESTIVA	T2	215
13	CAMINO FESTIVA	T2	215
15	CAMINO FESTIVA	T2	215
16	CAMINO FESTIVA	T2	215
17	CAMINO FESTIVA	T2	215
2	CAMINO HERRERA	X18	311
7	CAMINO LAGO	P9	133
9	CAMINO LAGO	P9	133
16	CAMINO LAGO	P9	133
20	CAMINO LAGO	P9	133
22	CAMINO LAGO	P9	133
25	CAMINO LAGO	P9	133
28	CAMINO LAGO	P9	133
3207	CAMINO LINDA	Z17	345
3210	CAMINO LINDA	Z17	345
3212	CAMINO LINDA	Z17	345
3214	CAMINO LINDA	Z17	345
3218	CAMINO LINDA	Z17	345
3228	CAMINO LINDA	Z17	345
3230	CAMINO LINDA	Z17	345
3231	CAMINO LINDA	Z17	345
3302	CAMINO LINDA	Z17	345
3304	CAMINO LINDA	Z17	345
3306	CAMINO LINDA	Z17	345
3308	CAMINO LINDA	Z17	345
3310	CAMINO LINDA	Z17	345
3312	CAMINO LINDA	Z17	345
3314	CAMINO LINDA	Z17	345
3316	CAMINO LINDA	Z17	345
3318	CAMINO LINDA	Z17	345
2	CAMINO MARIPOSA	Z18	346
34	CAMINO MARIPOSA	Z18	346
61	CAMINO MARIPOSA	Z18	346
2	CAMINO MESITA	X2	302

4	CAMINO MESITA	X2	302
6	CAMINO MESITA	X2	302
11	CAMINO MESITA	X2	302
13	CAMINO MESITA	X2	302
17	CAMINO MESITA	X3	303
19	CAMINO MESITA	X3	303
31	CAMINO MESITA	X3	303
5	CAMINO MONTOYA	Q8	154
7	CAMINO MONTOYA	Q8	154
10	CAMINO MONTOYA	Q8	154
11	CAMINO MONTOYA	Q8	154
12	CAMINO MONTOYA	Q8	154
15	CAMINO MONTOYA	Q8	154
5	CAMINO NORTE	AI12	498
8	CAMINO NORTE	AI12	498
15	CAMINO NORTE	AI12	498
8	CAMINO OFICIAL	O10	114
9	CAMINO OFICIAL	O10	114
25	CAMINO OFICIAL	O11	115
27	CAMINO OFICIAL	O11	115
38	CAMINO OFICIAL	O11	115
40	CAMINO OFICIAL	O11	115
41	CAMINO OFICIAL	O11	115
1	CAMINO OJO SARCO	X5	305
3	CAMINO OXIDO	AA18	361
4	CAMINO OXIDO	AA18	361
7	CAMINO OXIDO	AA18	361
8	CAMINO OXIDO	AA18	361
9	CAMINO OXIDO	AA18	361
12	CAMINO OXIDO	AA18	361
15	CAMINO OXIDO	AA18	361
16	CAMINO OXIDO	AA18	361
19	CAMINO OXIDO	AA18	361
20	CAMINO OXIDO	AA18	361
21	CAMINO OXIDO	AA18	361
23	CAMINO OXIDO	AA18	361
24	CAMINO OXIDO	AA18	361
27	CAMINO OXIDO	AA18	361
28	CAMINO OXIDO	AA18	361
30	CAMINO OXIDO	AA18	361
32	CAMINO OXIDO	AA18	361
36	CAMINO OXIDO	AA18	361
37	CAMINO OXIDO	AA18	361
40	CAMINO OXIDO	AA18	361
43	CAMINO OXIDO	AA18	361
46	CAMINO OXIDO	AA18	361

50	CAMINO OXIDO	AA18	361
51	CAMINO OXIDO	AA18	361
56	CAMINO OXIDO	AA18	361
59	CAMINO OXIDO	AA18	361
63	CAMINO OXIDO	AA18	361
66	CAMINO OXIDO	AA18	361
71	CAMINO OXIDO	AA18	361
77	CAMINO OXIDO	AA18	361
10	CAMINO PAJARITO	T3	216
13	CAMINO PAJARITO	T3	216
15	CAMINO PAJARITO	T3	216
21	CAMINO PAJARITO	S3	192
22	CAMINO PAJARITO	S3	192
23	CAMINO PAJARITO	T3	216
26	CAMINO PAJARITO	T4	217
28	CAMINO PAJARITO	T4	217
30	CAMINO PAJARITO	T4	217
14	CAMINO PAJARITO UNIT D	T3	216
12	CAMINO PARADISO	K13	57
18	CAMINO PARADISO	K14	58
19	CAMINO PARADISO	K13	57
25	CAMINO PARADISO	K13	57
37	CAMINO PARADISO	K13	57
9	CAMINO PIEDROSO	T6	218
21	CAMINO PIEDROSO	T6	218
28	CAMINO PIEDROSO	T6	218
1	CAMINO RAEL RD	X2	302
4	CAMINO RAEL RD	X2	302
5	CAMINO RAEL RD	X2	302
6	CAMINO RAEL RD	X2	302
8	CAMINO RAEL RD	X2	302
22	CAMINO RAEL RD	X2	302
24	CAMINO RAEL RD	X2	302
26	CAMINO RAEL RD	X2	302
28	CAMINO RAEL RD	X2	302
30	CAMINO RAEL RD	X2	302
31	CAMINO RAEL RD	X2	302
32	CAMINO RAEL RD	X2	302
33	CAMINO RAEL RD	X2	302
34	CAMINO RAEL RD	X2	302
35	CAMINO RAEL RD	X2	302
36	CAMINO RAEL RD	X2	302
37	CAMINO RAEL RD	X2	302
38	CAMINO RAEL RD	X2	302
40	CAMINO RAEL RD	X2	302
47	CAMINO RAEL RD	X2	302

50	CAMINO RAEL RD	X2	302
52	CAMINO RAEL RD	X2	302
54	CAMINO RAEL RD	X2	302
56	CAMINO RAEL RD	X2	302
58	CAMINO RAEL RD	X2	302
59	CAMINO RAEL RD	X2	302
60	CAMINO RAEL RD	X2	302
62	CAMINO RAEL RD	X2	302
64	CAMINO RAEL RD	X2	302
66	CAMINO RAEL RD	X2	302
68	CAMINO RAEL RD	X2	302
7	CAMINO REAL	W1	276
8	CAMINO REAL	W1	276
11	CAMINO REAL	W1	276
12	CAMINO REAL	W1	276
15	CAMINO REAL	W1	276
18	CAMINO REAL	W1	276
23	CAMINO REAL	W1	276
24	CAMINO REAL	W1	276
25	CAMINO REAL	W1	276
14	CAMINO REAL LOOP	W1	276
16	CAMINO REAL LOOP	W1	276
18	CAMINO REAL LOOP	W1	276
20	CAMINO REAL LOOP	W1	276
22	CAMINO REAL LOOP	W1	276
23	CAMINO REAL LOOP	W1	276
24	CAMINO REAL LOOP	W1	276
25	CAMINO REAL LOOP	W1	276
27	CAMINO REAL LOOP	W1	276
28	CAMINO REAL LOOP	W1	276
30	CAMINO REAL LOOP	W1	276
33	CAMINO REAL LOOP	W1	276
34	CAMINO REAL LOOP	W1	276
36	CAMINO REAL LOOP	W1	276
37	CAMINO REAL LOOP	W1	276
38	CAMINO REAL LOOP	W1	276
40	CAMINO REAL LOOP	W1	276
41	CAMINO REAL LOOP	W1	276
42	CAMINO REAL LOOP	W1	276
45	CAMINO REAL LOOP	W1	276
3	CAMINO ROMEROVILLE	V17	259
6	CAMINO ROMEROVILLE	V17	259
8	CAMINO ROMEROVILLE	V17	259
11	CAMINO ROMEROVILLE	V17	259
16	CAMINO ROMEROVILLE	V17	259
17	CAMINO ROMEROVILLE	V17	259

18	CAMINO ROMEROVILLE	V17	259
20	CAMINO ROMEROVILLE	V17	259
22	CAMINO ROMEROVILLE	V17	259
24	CAMINO ROMEROVILLE	V17	259
26	CAMINO ROMEROVILLE	V17	259
28	CAMINO ROMEROVILLE	V17	259
30	CAMINO ROMEROVILLE	V17	259
32	CAMINO ROMEROVILLE	U17	238
39	CAMINO ROMEROVILLE	U17	238
40	CAMINO ROMEROVILLE	U17	238
43	CAMINO ROMEROVILLE	U17	238
44	CAMINO ROMEROVILLE	U17	238
46	CAMINO ROMEROVILLE	U17	238
8	CAMINO SIN SOMBRA	AE19	438
10	CAMINO SIN SOMBRA	AE19	438
14	CAMINO SIN SOMBRA	AE19	438
19	CAMINO SIN SOMBRA	AE19	438
17	CAMINO SUR	AH12	485
9	CAMINO VERDE	AC13	397
11	CAMINO VERDE	AC13	397
18	CAMINO VERDE	AC13	397
20	CAMINO VERDE	AC13	397
26	CAMINO VERDE	AC13	397
62	CAMINO VERDE	AC13	397
248	CAMINO VERDE	AB13	375
294	CAMINO VERDE	AB13	375
13	CAMINO VICTOR ORTIZ	U2	233
15	CAMINO VICTOR ORTIZ	U2	233
17	CAMINO VICTOR ORTIZ	U2	233
43	CAMINO VICTOR ORTIZ	U2	233
77	CAMINO VIEJO	S16	199
78	CAMINO VIEJO	S16	199
79	CAMINO VIEJO	S16	199
80	CAMINO VIEJO	S16	199
82	CAMINO VIEJO	S16	199
84	CAMINO VIEJO	S16	199
102	CAMP CIR	O54	130
105	CAMP CIR	O54	130
106	CAMP CIR	O54	130
109	CAMP CIR	O54	130
110	CAMP CIR	O54	130
114	CAMP CIR	O54	130
120	CAMP CIR	O54	130
171	CAMP CIR	O54	130
186	CAMP CIR	O54	130
106	CAMP PL	O54	130

110	CAMP PL	O54	130
113	CAMP PL	O54	130
114	CAMP PL	O54	130
117	CAMP PL	O54	130
203	CAMP PL	O54	130
207	CAMP PL	O54	130
209	CAMP PL	O54	130
211	CAMP PL	O54	130
218	CAMP PL	O54	130
219	CAMP PL	O54	130
220	CAMP PL	O54	130
221	CAMP PL	O54	130
301	CAMP PL	O54	130
305	CAMP PL	O54	130
306	CAMP PL	O54	130
316	CAMP PL	O54	130
60	CAMP SOUTH ST	AA11	357
62	CAMP SOUTH ST	AA11	357
92	CAMP SOUTH ST	AA11	357
110	CAMP SOUTH ST	AA11	357
133	CAMP SOUTH ST	AA11	357
135	CAMP SOUTH ST	AA11	357
138	CAMP SOUTH ST	AA11	357
29	CAMP ST	AA11	357
32	CAMP ST	AA11	357
37	CAMP ST	AA11	357
40	CAMP ST	AA11	357
54	CAMP ST	AA11	357
91	CAMP ST	AA11	357
111	CAMP ST	AA11	357
113	CAMP ST	AA11	357
115	CAMP ST	AA11	357
121	CAMP ST	AA11	357
123	CAMP ST	AA11	357
172	CAMP ST	AA11	357
181	CAMP ST	AA11	357
183	CAMP ST	AA11	357
185	CAMP ST	AA11	357
197	CAMP ST	AA11	357
199	CAMP ST	AA11	357
110	CAMPANA PL	O54	130
114	CAMPANA PL	O54	130
117	CAMPANA PL	O54	130
120	CAMPANA PL	O54	130
3	CAMPUS DR	AA16	359
5	CAMPUS DR	AA16	359

6	CAMPUS DR	AA16	359
8	CAMPUS DR	AA16	359
10	CAMPUS DR	AA16	359
12	CAMPUS DR	AA16	359
14	CAMPUS DR	AA16	359
16	CAMPUS DR	AA16	359
23	CAMPUS DR	AA16	359
25	CAMPUS DR	AA16	359
33	CAMPUS DR	AA16	359
41	CAMPUS DR	AA16	359
43	CAMPUS DR	AA16	359
2	CANADA DE LOS ALAMOS	M11	89
4	CANADA DE LOS ALAMOS	M11	89
6	CANADA DE LOS ALAMOS	M11	89
13	CANADA DE LOS ALAMOS	M11	89
62	CANADA DE LOS ALAMOS	M10	88
63	CANADA DE LOS ALAMOS	L10	66
64	CANADA DE LOS ALAMOS	M10	88
104	CANADIAN DR	O54	130
106	CANADIAN DR	O54	130
195	CANADIAN DR	O54	130
201	CANADIAN DR	O54	130
205	CANADIAN DR	O54	130
206	CANADIAN DR	O54	130
208	CANADIAN DR	O54	130
209	CANADIAN DR	O54	130
213	CANADIAN DR	O54	130
214	CANADIAN DR	O54	130
215	CANADIAN DR	O54	130
216	CANADIAN DR	O54	130
217	CANADIAN DR	O54	130
218	CANADIAN DR	O54	130
222	CANADIAN DR	O54	130
226	CANADIAN DR	O54	130
230	CANADIAN DR	O54	130
243	CANADIAN DR	O54	130
271	CANADIAN DR	O54	130
277	CANADIAN DR	O54	130
290	CANADIAN DR	O54	130
12	CANNON COVE DR	O55	131
211	CANTER	AE29	442
4	CANUTO DR	AI12	498
5	CANUTO DR	AI12	498
11	CANUTO DR	AI12	498
18	CANUTO DR	AI12	498
24	CANUTO DR	AI12	498

31	CANUTO DR	AI12	498
41	CANUTO DR	AI13	499
43	CANUTO DR	AI13	499
11	CAPTAIN KRAMER LN	P55	150
15	CASA GRANDE DR	Y31	335
39	CASA GRANDE DR	Y31	335
41	CASA GRANDE DR	Y31	335
96	CASA GRANDE DR	Y31	335
5200	CASTLE DR	AA17	360
5201	CASTLE DR	AA17	360
5203	CASTLE DR	AA17	360
5204	CASTLE DR	AA17	360
5205	CASTLE DR	AA17	360
5207	CASTLE DR	AA17	360
5209	CASTLE DR	AA17	360
5211	CASTLE DR	AA17	360
5212	CASTLE DR	AA17	360
5213	CASTLE DR	AA17	360
5214	CASTLE DR	AA17	360
5215	CASTLE DR	AA17	360
5217	CASTLE DR	AA17	360
5219	CASTLE DR	AA17	360
5220	CASTLE DR	AA17	360
5221	CASTLE DR	AA17	360
5222	CASTLE DR	AA17	360
5223	CASTLE DR	AA17	360
5224	CASTLE DR	AA17	360
5225	CASTLE DR	AA17	360
5226	CASTLE DR	AA17	360
5227	CASTLE DR	AA17	360
5228	CASTLE DR	AA17	360
5229	CASTLE DR	AA17	360
5230	CASTLE DR	AA17	360
5231	CASTLE DR	AA17	360
5232	CASTLE DR	AA17	360
5233	CASTLE DR	AA17	360
5234	CASTLE DR	AA17	360
5235	CASTLE DR	AA17	360
5236	CASTLE DR	AA17	360
5238	CASTLE DR	AA17	360
2	CASTLE LN	AB16	377
4	CASTLE LN	AB16	377
7	CASTLE LN	AA16	359
8	CASTLE LN	AA16	359
9	CASTLE LN	AA16	359
13	CASTLE LN	AA16	359

25	CASTLE LN	AA16	359
26	CASTLE LN	AB16	377
28	CASTLE LN	AB16	377
33	CASTLE LN	AA16	359
7	CASTLE LN APT 1	AA16	359
7	CASTLE LN APT 2	AA16	359
101	CEDAR DR	O55	131
103	CEDAR DR	O55	131
105	CEDAR DR	O55	131
4	CEDAR HILL RD	T17	220
6	CEDAR HILL RD	T17	220
8	CEDAR HILL RD	T17	220
10	CEDAR HILL RD	T17	220
14	CEDAR HILL RD	T17	220
15	CEDAR HILL RD	T17	220
23	CEDAR HILL RD	T17	220
31	CEDAR HILL RD	U17	238
32	CEDAR HILL RD	U17	238
34	CEDAR HILL RD	U17	238
35	CEDAR HILL RD	U17	238
38	CEDAR HILL RD	U17	238
99	CEDAR HILL RD	U17	238
101	CEDAR HILL RD	U17	238
103	CEDAR RD	O54	130
106	CEDAR RD	O54	130
107	CEDAR RD	O54	130
111	CEDAR RD	O54	130
351	CEDAR RD	O54	130
498	CEDAR RD	O54	130
499	CEDAR RD	O54	130
10	CEDRO WAY	J10	44
15	CEDRO WAY	J10	44
3	CENTER DR	X1	301
8	CENTER DR	X1	301
11	CENTER DR	X1	301
12	CENTER DR	X1	301
4	CERRO GRANDE RD	AC13	397
12	CERRO GRANDE RD	AC13	397
16	CERRO GRANDE RD	AC13	397
3	CHAPEL RD	AI12	498
9	CHAPEL RD	AI12	498
2	CHAVEZ PKWY	AA18	361
4	CHAVEZ PKWY	AA18	361
6	CHAVEZ PKWY	AA18	361
8	CHAVEZ PKWY	AA18	361
10	CHAVEZ PKWY	AA18	361

12	CHAVEZ PKWY	AA18	361
14	CHAVEZ PKWY	AA18	361
16	CHAVEZ PKWY	AA18	361
20	CHEROKEE DR	I20	38
23	CHEROKEE DR	I20	38
24	CHEROKEE DR	I20	38
7	CHICO DR	Z18	346
11	CHICO DR	Z18	346
13	CHICO DR	Z18	346
21	CHICO DR	Z18	346
30	CHICO DR	Z18	346
33	CHICO DR	Z18	346
34	CHICO DR	Z18	346
35	CHICO DR	Z18	346
36	CHICO DR	Z18	346
37	CHICO DR	Z18	346
38	CHICO DR	Z18	346
39	CHICO DR	Z18	346
40	CHICO DR	Z18	346
41	CHICO DR	Z18	346
42	CHICO DR	Z18	346
43	CHICO DR	Z18	346
44	CHICO DR	Z18	346
45	CHICO DR	Z18	346
46	CHICO DR	Z18	346
47	CHICO DR	Z18	346
48	CHICO DR	Z18	346
49	CHICO DR	Z18	346
50	CHICO DR	Z18	346
51	CHICO DR	Z18	346
52	CHICO DR	Z18	346
53	CHICO DR	Z18	346
54	CHICO DR	Z18	346
57	CHICO DR	Z18	346
58	CHICO DR	Z19	347
59	CHICO DR	Z19	347
61	CHICO DR	Z19	347
62	CHICO DR	Z19	347
63	CHICO DR	Z19	347
70	CHICO DR	Z19	347
72	CHICO DR	Z19	347
73	CHICO DR	Z19	347
74	CHICO DR	Z19	347
75	CHICO DR	Z19	347
76	CHICO DR	Z19	347
77	CHICO DR	Z19	347

78	CHICO DR	Z19	347
79	CHICO DR	Z19	347
80	CHICO DR	Z19	347
81	CHICO DR	Z19	347
82	CHICO DR	Z19	347
83	CHICO DR	Z19	347
84	CHICO DR	Z19	347
87	CHICO DR	Z19	347
89	CHICO DR	Z19	347
90	CHICO DR	Z19	347
91	CHICO DR	Z19	347
92	CHICO DR	Z19	347
94	CHICO DR	Z19	347
96	CHICO DR	Z19	347
97	CHICO DR	Z19	347
98	CHICO DR	Z19	347
99	CHICO DR	Z19	347
100	CHICO DR	Z19	347
101	CHICO DR	Z19	347
3	CHIPMONK RD	P9	133
4	CHIPMONK RD	P9	133
8	CHIPMONK RD	P9	133
10	CHIPMONK RD	P9	133
12	CHIPMONK RD	P9	133
14	CHIPMONK RD	P9	133
4	CHOCTAW TRL	R7	175
8	CHOCTAW TRL	R7	175
10	CHOCTAW TRL	R7	175
13	CHOCTAW TRL	R7	175
17	CHOCTAW TRL	R7	175
27	CHOCTAW TRL	R7	175
28	CHOCTAW TRL	R7	175
31	CHOCTAW TRL	R7	175
35	CHOCTAW TRL	R7	175
57	CHOCTAW TRL	R7	175
59	CHOCTAW TRL	R7	175
60	CHOCTAW TRL	R7	175
7	CHRISTIAN CAMP DR	AD11	415
9	CHRISTIAN CAMP DR	AD11	415
11	CHRISTIAN CAMP DR	AD11	415
13	CHRISTIAN CAMP DR	AD11	415
16	CHRISTIAN CAMP DR	AD11	415
19	CHRISTIAN CAMP DR	AD11	415
26	CHRISTIAN CAMP DR	AD11	415
1	CHRISTIAN CAMP LOOP	AD11	415
3	CHRISTIAN CAMP LOOP	AD11	415

5	CHRISTIAN CAMP LOOP	AD11	415
7	CHRISTIAN CAMP LOOP	AD11	415
5	CHURCH RD	X1	301
7	CHURCH RD	X1	301
11	CHURCH RD	X1	301
15	CHURCH RD	X1	301
17	CHURCH RD	X1	301
17	CICUYE RD	W1	276
19	CICUYE RD	W1	276
20	CICUYE RD	W1	276
22	CICUYE RD	W1	276
23	CICUYE RD	W1	276
24	CICUYE RD	W1	276
25	CICUYE RD	W1	276
27	CICUYE RD	W1	276
28	CICUYE RD	W1	276
35	CICUYE RD	W1	276
36	CICUYE RD	W1	276
46	CICUYE RD	W1	276
47	CICUYE RD	W1	276
48	CICUYE RD	W1	276
54	CICUYE RD	W1	276
55	CICUYE RD	W1	276
60	CICUYE RD	W1	276
7	CIELO	AI12	498
11	CIELO AZUL RD	R4	172
29	CIELO AZUL RD	R4	172
33	CIELO AZUL RD	R4	172
41	CIELO AZUL RD	R4	172
47	CIELO AZUL RD	R4	172
55	CIELO AZUL RD	R4	172
59	CIELO AZUL RD	R4	172
63	CIELO AZUL RD	R4	172
69	CIELO AZUL RD	R4	172
73	CIELO AZUL RD	R4	172
83	CIELO AZUL RD	R4	172
95	CIELO AZUL RD	R4	172
101	CIELO AZUL RD	R4	172
107	CIELO AZUL RD	R4	172
109	CIELO AZUL RD	R4	172
119	CIELO AZUL RD	R4	172
121	CIELO AZUL RD	R4	172
5	CIELO LINDO LN	S16	199
14	CIELO LINDO LN	S16	199
16	CIELO LINDO LN	S16	199
72	CIELO LINDO LN	R16	179

241	CIELO LINDO LN	R16	179
20	CINDER RD	Z17	345
22	CINDER RD	Z17	345
24	CINDER RD	Z17	345
26	CINDER RD	Z17	345
30	CINDER RD	Z17	345
36	CINDER RD	Z18	346
40	CINDER RD	Z18	346
42	CINDER RD	Z18	346
44	CINDER RD	Z18	346
82	CINDER RD	Z18	346
94	CINDER RD	Y18	328
102	CINDER RD	Y18	328
120	CINDER RD	Y18	328
3	CIPS LN	X1	301
4	CIPS LN	X1	301
5	CIPS LN	X1	301
9	CIPS LN	X1	301
14	CIPS LN	X1	301
28	CIPS LN	X1	301
31	CIPS LN	X1	301
31	CIRILIO DR	K15	59
322	CLABBER HILL DR	Q57	169
352	CLABBER HILL DR	Q57	169
64	CLAY HILL RD	L4	65
51	CLUB HOUSE	AJ12	509
53	CLUB HOUSE	AJ12	509
61	CLUB HOUSE	AJ12	509
62	CLUB HOUSE	AJ12	509
63	CLUB HOUSE	AJ12	509
64	CLUB HOUSE	AJ12	509
65	CLUB HOUSE	AJ12	509
66	CLUB HOUSE	AJ12	509
9	CLUB HOUSE DR	AJ12	509
13	CLUB HOUSE DR	AJ12	509
14	CLUB HOUSE DR	AJ12	509
15	CLUB HOUSE DR	AJ12	509
17	CLUB HOUSE DR	AJ12	509
19	CLUB HOUSE DR	AJ12	509
21	CLUB HOUSE DR	AJ12	509
23	CLUB HOUSE DR	AJ12	509
25	CLUB HOUSE DR	AJ12	509
27	CLUB HOUSE DR	AJ12	509
29	CLUB HOUSE DR	AJ12	509
31	CLUB HOUSE DR	AJ12	509
33	CLUB HOUSE DR	AJ12	509

35	CLUB HOUSE DR	AJ12	509
37	CLUB HOUSE DR	AJ12	509
38	CLUB HOUSE DR	AJ12	509
67	CLUB HOUSE DR	AJ12	509
69	CLUB HOUSE DR	AJ12	509
71	CLUB HOUSE DR	AJ12	509
73	CLUB HOUSE DR	AJ12	509
75	CLUB HOUSE DR	AJ12	509
76	CLUB HOUSE DR	AJ12	509
77	CLUB HOUSE DR	AJ12	509
78	CLUB HOUSE DR	AJ12	509
81	CLUB HOUSE DR	AJ12	509
82	CLUB HOUSE DR	AJ12	509
83	CLUB HOUSE DR	AJ12	509
84	CLUB HOUSE DR	AJ12	509
85	CLUB HOUSE DR	AJ12	509
86	CLUB HOUSE DR	AJ12	509
87	CLUB HOUSE DR	AJ12	509
88	CLUB HOUSE DR	AJ12	509
89	CLUB HOUSE DR	AJ12	509
91	CLUB HOUSE DR	AJ12	509
93	CLUB HOUSE DR	AJ12	509
41	CLUB HOUSE RD	AJ12	509
42	CLUB HOUSE RD	AJ12	509
43	CLUB HOUSE RD	AJ12	509
44	CLUB HOUSE RD	AJ12	509
45	CLUB HOUSE RD	AJ12	509
46	CLUB HOUSE RD	AJ12	509
54	CLUB HOUSE RD	AJ12	509
57	CLUB HOUSE RD	AJ12	509
1	COCA AVE	AA16	359
5	COCA AVE	AA16	359
7	COCA AVE	AA16	359
9	COCA AVE	AA16	359
10	COCA AVE	AA16	359
11	COCA AVE	AA16	359
13	COCA AVE	AA16	359
15	COCA AVE	AA16	359
17	COCA AVE	AA16	359
19	COCA AVE	AA16	359
21	COCA AVE	AA16	359
3	COLIBRI CT	X4	304
5	COLIBRI CT	X4	304
7	COLIBRI CT	X4	304
9	COLIBRI CT	X4	304
3	COLLIN DR	Q8	154

4	COLLIN DR	Q8	154
6	COLLIN DR	Q8	154
7	COLLIN DR	Q8	154
9	COLLIN DR	Q8	154
10	COLLIN DR	Q8	154
11	COLLIN DR	Q8	154
12	COLLIN DR	Q8	154
14	COLLIN DR	Q8	154
17	COLLIN DR	Q8	154
18	COLLIN DR	Q9	155
20	COLLIN DR	Q9	155
21	COLLIN DR	Q8	154
26	COMMANCHE	I20	38
4	COMMANCHE DR	I20	38
15	COMMANCHE DR	I20	38
21	COMMANCHE DR	I20	38
27	COMMANCHE DR	I20	38
30	COMMANCHE DR	I20	38
304	COMMANCHE DR	AA17	360
308	COMMANCHE DR	AA17	360
312	COMMANCHE DR	AA17	360
414	COMMANCHE DR	AA17	360
415	COMMANCHE DR	AA17	360
416	COMMANCHE DR	AA17	360
418	COMMANCHE DR	AA17	360
419	COMMANCHE DR	AA17	360
505	COMMANCHE DR	AA17	360
510	COMMANCHE DR	AA17	360
608	COMMANCHE DR	AA17	360
372	COMMERCE DR	X19	312
376	COMMERCE DR	X19	312
102	CONCHAS DR	O54	130
103	CONCHAS DR	O54	130
104	CONCHAS DR	O54	130
106	CONCHAS DR	O54	130
111	CONCHAS DR	O54	130
112	CONCHAS DR	O54	130
113	CONCHAS DR	O54	130
114	CONCHAS DR	O54	130
201	CONCHAS DR	O54	130
202	CONCHAS DR	O54	130
203	CONCHAS DR	O54	130
204	CONCHAS DR	O54	130
205	CONCHAS DR	O54	130
207	CONCHAS DR	O54	130
210	CONCHAS DR	O54	130

212	CONCHAS DR	O54	130
213	CONCHAS DR	O54	130
216	CONCHAS DR	O54	130
217	CONCHAS DR	O54	130
218	CONCHAS DR	O54	130
219	CONCHAS DR	O54	130
222	CONCHAS DR	O54	130
223	CONCHAS DR	O54	130
266	CONCHAS DR	O54	130
301	CONCHAS DR	O54	130
302	CONCHAS DR	O54	130
304	CONCHAS DR	O54	130
315	CONCHAS DR	O54	130
407	CONCHAS DR	O54	130
410	CONCHAS DR	O54	130
411	CONCHAS DR	O54	130
423	CONCHAS DR	O54	130
431	CONCHAS DR	O54	130
511	CONCHAS DR	O54	130
515	CONCHAS DR	O54	130
518	CONCHAS DR	O54	130
519	CONCHAS DR	O54	130
522	CONCHAS DR	O54	130
546	CONCHAS DR	O54	130
604	CONCHAS DR	O54	130
606	CONCHAS DR	O54	130
612	CONCHAS DR	O54	130
626	CONCHAS DR	N54	111
627	CONCHAS DR	N54	111
629	CONCHAS DR	N54	111
631	CONCHAS DR	N54	111
639	CONCHAS DR	N54	111
202	CONCHAS PL	O54	130
204	CONCHAS PL	O54	130
205	CONCHAS PL	O54	130
206	CONCHAS PL	O54	130
207	CONCHAS PL	O54	130
208	CONCHAS PL	O54	130
209	CONCHAS PL	O54	130
213	CONCHAS PL	O54	130
15	CONSUELO CT	AI12	498
19	CONSUELO CT	AI12	498
22	CONSUELO CT	AI12	498
24	CONSUELO CT	AI12	498
25	CONSUELO CT	AI12	498
30	CONSUELO CT	AI13	499

7	CONSUELO LN	AJ12	509
9	CONSUELO LN	AJ12	509
11	CONSUELO LN	AJ12	509
13	CONSUELO LN	AJ12	509
17	CONSUELO LN	AJ12	509
9	COOL VALLEY RD	AA2	353
11	COOL VALLEY RD	AA2	353
12	COOL VALLEY RD	AA2	353
19	COOL VALLEY RD	AA2	353
68	CORAZON RD	T24	223
93	CORAZON RD	S25	206
215	CORAZON RD	S25	206
1607	CORAZON RD	Q32	165
2693	CORAZON RD	R37	187
3456	CORAZON RD	R39	188
3457	CORAZON RD	S39	207
3458	CORAZON RD	R39	188
3459	CORAZON RD	S39	207
3571	CORAZON RD	S40	208
3638	CORAZON RD	S40	208
3	CORRAL DR	O55	131
5	CORRAL DR	O55	131
18	CORRAL DR	O55	131
20	CORRAL DR	O55	131
25	CORRAL DR	O55	131
8	CORTE MOLINA	AH12	485
11	CORTE MOLINA	AH12	485
6	CORTE REINA	AH12	485
7	CORTE REINA	AH11	484
17	CORTEZ DR	I20	38
20	CORTEZ DR	I20	38
7	COTTONWOOD AVE	U2	233
10	COTTONWOOD AVE	U2	233
12	COTTONWOOD AVE	U2	233
13	COTTONWOOD AVE	U2	233
14	COTTONWOOD AVE	U2	233
15	COTTONWOOD AVE	U2	233
16	COTTONWOOD AVE	U2	233
6	COUNTRY SIDE DR	AA17	360
8	COUNTRY SIDE DR	AA17	360
10	COUNTRY SIDE DR	AA17	360
13	COUNTRY SIDE DR	AA17	360
14	COUNTRY SIDE DR	AA17	360
15	COUNTRY SIDE DR	AA17	360
16	COUNTRY SIDE DR	AA17	360
20	COUNTRY SIDE DR	AA17	360

18	COUNTY ROAD A16C	AA11	357
19	COUNTY ROAD A16C	Z11	342
21	COUNTY ROAD A16C	Z11	342
23	COUNTY ROAD A16C	Z11	342
25	COUNTY ROAD A16C	Z11	342
33	COUNTY ROAD A16C	AA11	357
61	COUNTY ROAD A16C	AA11	357
109	COUNTY ROAD A16C	AA10	356
141	COUNTY ROAD A16C	AA10	356
174	COUNTY ROAD A16C	AA10	356
176	COUNTY ROAD A16C	AA10	356
178	COUNTY ROAD A16C	AA10	356
184	COUNTY ROAD A16C	AA10	356
185	COUNTY ROAD A16C	AA10	356
193	COUNTY ROAD A16C	AA10	356
207	COUNTY ROAD A16C	AA10	356
208	COUNTY ROAD A16C	AA10	356
217	COUNTY ROAD A16C	Z10	341
221	COUNTY ROAD A16C	Z10	341
235	COUNTY ROAD A16C	Z10	341
236	COUNTY ROAD A16C	Z10	341
242	COUNTY ROAD A16C	Z10	341
248	COUNTY ROAD A16C	Z10	341
250	COUNTY ROAD A16C	Z10	341
261	COUNTY ROAD A16C	Z10	341
278	COUNTY ROAD A16C	Z10	341
280	COUNTY ROAD A16C	Z10	341
306	COUNTY ROAD A16C	Z10	341
308	COUNTY ROAD A16C	Z10	341
312	COUNTY ROAD A16C	Z11	342
316	COUNTY ROAD A16C	Z11	342
322	COUNTY ROAD A16C	Z11	342
327	COUNTY ROAD A16C	Z11	342
343	COUNTY ROAD A16C	Z11	342
345	COUNTY ROAD A16C	Z11	342
350	COUNTY ROAD A16C	Z11	342
375	COUNTY ROAD A16C	Z11	342
377	COUNTY ROAD A16C	Z11	342
379	COUNTY ROAD A16C	Z11	342
395	COUNTY ROAD A16C	Z11	342
397	COUNTY ROAD A16C	Z11	342
399	COUNTY ROAD A16C	Z11	342
401	COUNTY ROAD A16C	Z11	342
435	COUNTY ROAD A16C	Z11	342
437	COUNTY ROAD A16C	Z11	342
448	COUNTY ROAD A16C	Z11	342

468	COUNTY ROAD A16C	Z11	342
489	COUNTY ROAD A16C	Z11	342
5	COUNTY ROAD A16E	AA10	356
43	COUNTY ROAD A16E	AA10	356
75	COUNTY ROAD A16E	Z10	341
89	COUNTY ROAD A16E	Z10	341
222	COUNTY ROAD A17	X12	307
224	COUNTY ROAD A17	X12	307
226	COUNTY ROAD A17	X12	307
228	COUNTY ROAD A17	X12	307
229	COUNTY ROAD A17	X12	307
230	COUNTY ROAD A17	X12	307
231	COUNTY ROAD A17	X12	307
232	COUNTY ROAD A17	X12	307
233	COUNTY ROAD A17	X12	307
239	COUNTY ROAD A17	X12	307
13	COUNTY ROAD A18A	Z12	343
30	COUNTY ROAD A18A	Z12	343
59	COUNTY ROAD A18A	Z12	343
97	COUNTY ROAD A18A	Y11	323
101	COUNTY ROAD A18A	Y11	323
151	COUNTY ROAD A18A	Y11	323
155	COUNTY ROAD A18A	Z11	342
156	COUNTY ROAD A18A	Z11	342
165	COUNTY ROAD A18A	Y11	323
185	COUNTY ROAD A18A	Y11	323
187	COUNTY ROAD A18A	Y11	323
205	COUNTY ROAD A18A	Z11	342
207	COUNTY ROAD A18A	Z11	342
234	COUNTY ROAD A18A	Z11	342
241	COUNTY ROAD A18A	Z10	341
255	COUNTY ROAD A18A	Z10	341
309	COUNTY ROAD A18A	Y10	322
311	COUNTY ROAD A18A	Y10	322
313	COUNTY ROAD A18A	Y10	322
362	COUNTY ROAD A18A	Y10	322
364	COUNTY ROAD A18A	Y10	322
382	COUNTY ROAD A18A	Y10	322
384	COUNTY ROAD A18A	Y10	322
437	COUNTY ROAD A18A	Y11	323
441	COUNTY ROAD A18A	Y11	323
447	COUNTY ROAD A18A	Y11	323
474	COUNTY ROAD A18A	Y10	322
476	COUNTY ROAD A18A	Y10	322
490	COUNTY ROAD A18A	Y11	323
559	COUNTY ROAD A18A	Y11	323

584	COUNTY ROAD A18A	Y11	323
588	COUNTY ROAD A18A	Y11	323
611	COUNTY ROAD A18A	Y11	323
43	COUNTY ROAD A19A	U14	235
118	COUNTY ROAD A19A	U14	235
163	COUNTY ROAD A19A	V14	257
287	COUNTY ROAD A19A	V13	256
289	COUNTY ROAD A19A	V13	256
293	COUNTY ROAD A19A	V13	256
295	COUNTY ROAD A19A	V13	256
381	COUNTY ROAD A19A	V13	256
383	COUNTY ROAD A19A	V13	256
411	COUNTY ROAD A19A	V13	256
420	COUNTY ROAD A19A	W13	282
443	COUNTY ROAD A19A	W13	282
526	COUNTY ROAD A19A	W12	281
557	COUNTY ROAD A19A	W12	281
605	COUNTY ROAD A19A	W12	281
624	COUNTY ROAD A19A	W12	281
625	COUNTY ROAD A19A	W12	281
663	COUNTY ROAD A19A	W12	281
682	COUNTY ROAD A19A	X12	307
683	COUNTY ROAD A19A	X12	307
685	COUNTY ROAD A19A	X12	307
687	COUNTY ROAD A19A	X12	307
699	COUNTY ROAD A19A	X12	307
711	COUNTY ROAD A19A	X12	307
740	COUNTY ROAD A19A	X12	307
742	COUNTY ROAD A19A	X12	307
753	COUNTY ROAD A19A	X12	307
773	COUNTY ROAD A19A	X11	306
790	COUNTY ROAD A19A	X12	307
792	COUNTY ROAD A19A	X12	307
793	COUNTY ROAD A19A	X12	307
794	COUNTY ROAD A19A	X12	307
795	COUNTY ROAD A19A	X12	307
796	COUNTY ROAD A19A	X12	307
797	COUNTY ROAD A19A	X12	307
798	COUNTY ROAD A19A	X12	307
801	COUNTY ROAD A19A	X12	307
807	COUNTY ROAD A19A	X12	307
808	COUNTY ROAD A19A	X12	307
809	COUNTY ROAD A19A	X12	307
810	COUNTY ROAD A19A	X12	307
811	COUNTY ROAD A19A	X12	307
835	COUNTY ROAD A19A	X12	307

943	COUNTY ROAD A19A	Y12	324
973	COUNTY ROAD A19A	Y12	324
975	COUNTY ROAD A19A	Y12	324
977	COUNTY ROAD A19A	Y12	324
979	COUNTY ROAD A19A	Y11	323
1001	COUNTY ROAD A19A	Y12	324
1002	COUNTY ROAD A19A	Y12	324
1015	COUNTY ROAD A19A	Y12	324
1019	COUNTY ROAD A19A	Y12	324
1022	COUNTY ROAD A19A	Y12	324
1025	COUNTY ROAD A19A	Y12	324
1027	COUNTY ROAD A19A	Y12	324
1029	COUNTY ROAD A19A	Y12	324
1031	COUNTY ROAD A19A	Y12	324
1042	COUNTY ROAD A19A	Y12	324
1056	COUNTY ROAD A19A	Z12	343
21	COUNTY ROAD A19B	W12	281
25	COUNTY ROAD A19B	W12	281
203	COUNTY ROAD A2	AE14	434
205	COUNTY ROAD A2	AE13	433
207	COUNTY ROAD A2	AE13	433
209	COUNTY ROAD A2	AE13	433
210	COUNTY ROAD A2	AE13	433
211	COUNTY ROAD A2	AE13	433
225	COUNTY ROAD A2	AE13	433
231	COUNTY ROAD A2	AE13	433
253	COUNTY ROAD A2	AF13	454
255	COUNTY ROAD A2	AF13	454
257	COUNTY ROAD A2	AF14	455
289	COUNTY ROAD A2	AF13	454
309	COUNTY ROAD A2	AF14	455
23	COUNTY ROAD A20	V17	259
42	COUNTY ROAD A20	V17	259
44	COUNTY ROAD A20	V17	259
46	COUNTY ROAD A20	V17	259
47	COUNTY ROAD A20	V17	259
48	COUNTY ROAD A20	V17	259
49	COUNTY ROAD A20	V17	259
50	COUNTY ROAD A20	V17	259
52	COUNTY ROAD A20	V17	259
54	COUNTY ROAD A20	V17	259
55	COUNTY ROAD A20	V17	259
56	COUNTY ROAD A20	V17	259
75	COUNTY ROAD A20	V17	259
84	COUNTY ROAD A20	V17	259
91	COUNTY ROAD A20	V17	259

92	COUNTY ROAD A20	V17	259
96	COUNTY ROAD A20	V17	259
98	COUNTY ROAD A20	V17	259
102	COUNTY ROAD A20	V17	259
103	COUNTY ROAD A20	V17	259
104	COUNTY ROAD A20	V17	259
115	COUNTY ROAD A20	V17	259
117	COUNTY ROAD A20	V17	259
185	COUNTY ROAD A20	V17	259
372	COUNTY ROAD A20	V15	258
373	COUNTY ROAD A20	V15	258
374	COUNTY ROAD A20	V15	258
376	COUNTY ROAD A20	V15	258
397	COUNTY ROAD A20	V15	258
440	COUNTY ROAD A20	V15	258
445	COUNTY ROAD A20	V15	258
455	COUNTY ROAD A20	V15	258
460	COUNTY ROAD A20	V15	258
462	COUNTY ROAD A20	V15	258
466	COUNTY ROAD A20	W14	283
468	COUNTY ROAD A20	V15	258
469	COUNTY ROAD A20	V15	258
470	COUNTY ROAD A20	V15	258
472	COUNTY ROAD A20	V15	258
474	COUNTY ROAD A20	V15	258
476	COUNTY ROAD A20	W15	284
478	COUNTY ROAD A20	W15	284
480	COUNTY ROAD A20	W15	284
513	COUNTY ROAD A20	V15	258
515	COUNTY ROAD A20	V15	258
518	COUNTY ROAD A20	V15	258
531	COUNTY ROAD A20	V15	258
581	COUNTY ROAD A20	V15	258
583	COUNTY ROAD A20	U15	236
584	COUNTY ROAD A20	V15	258
598	COUNTY ROAD A20	U15	236
599	COUNTY ROAD A20	U15	236
600	COUNTY ROAD A20	U15	236
601	COUNTY ROAD A20	U15	236
603	COUNTY ROAD A20	U15	236
604	COUNTY ROAD A20	U15	236
608	COUNTY ROAD A20	U15	236
610	COUNTY ROAD A20	U15	236
73	COUNTY ROAD A25A	U17	238
76	COUNTY ROAD A25A	U17	238
80	COUNTY ROAD A25A	U17	238

83	COUNTY ROAD A25A	U17	238
84	COUNTY ROAD A25A	U17	238
85	COUNTY ROAD A25A	U17	238
86	COUNTY ROAD A25A	U17	238
90	COUNTY ROAD A25A	U17	238
98	COUNTY ROAD A25A	U17	238
104	COUNTY ROAD A25A	U17	238
105	COUNTY ROAD A25A	U17	238
118	COUNTY ROAD A25A	U17	238
8	COUNTY ROAD A26A	T16	219
24	COUNTY ROAD A26A	T16	219
26	COUNTY ROAD A26A	U16	237
30	COUNTY ROAD A26A	U16	237
34	COUNTY ROAD A26A	T16	219
36	COUNTY ROAD A26A	T16	219
39	COUNTY ROAD A26A	T16	219
41	COUNTY ROAD A26A	T16	219
45	COUNTY ROAD A26A	T16	219
53	COUNTY ROAD A26A	T16	219
11	COUNTY ROAD A27	AC11	395
12	COUNTY ROAD A27	AC11	395
1257	COUNTY ROAD A27	AC13	397
1325	COUNTY ROAD A27	AC12	396
1329	COUNTY ROAD A27	AC12	396
1331	COUNTY ROAD A27	AC12	396
1367	COUNTY ROAD A27	AC12	396
1368	COUNTY ROAD A27	AC12	396
1443	COUNTY ROAD A27	AC12	396
21	COUNTY ROAD A29	AA10	356
24	COUNTY ROAD A29	Z10	341
27	COUNTY ROAD A29	AA10	356
69	COUNTY ROAD A29	Z11	342
74	COUNTY ROAD A29	Z11	342
76	COUNTY ROAD A29	Z11	342
78	COUNTY ROAD A29	Z11	342
113	COUNTY ROAD A3	AE17	436
118	COUNTY ROAD A3	AE17	436
120	COUNTY ROAD A3	AE17	436
156	COUNTY ROAD A3	AE17	436
183	COUNTY ROAD A3	AD17	419
203	COUNTY ROAD A3	AE16	435
250	COUNTY ROAD A3	AE16	435
253	COUNTY ROAD A3	AE16	435
270	COUNTY ROAD A3	AE16	435
287	COUNTY ROAD A3	AE16	435
290	COUNTY ROAD A3	AE16	435

308	COUNTY ROAD A3	AE16	435
317	COUNTY ROAD A3	AE16	435
785	COUNTY ROAD A3	AF14	455
787	COUNTY ROAD A3	AF14	455
789	COUNTY ROAD A3	AF14	455
8	COUNTY ROAD A30	W12	281
17	COUNTY ROAD A30	W12	281
26	COUNTY ROAD A30	W12	281
46	COUNTY ROAD A30	W12	281
62	COUNTY ROAD A30	W12	281
64	COUNTY ROAD A30	W12	281
74	COUNTY ROAD A30	W12	281
79	COUNTY ROAD A30	W12	281
97	COUNTY ROAD A30	W13	282
5	COUNTY ROAD A31	X12	307
13	COUNTY ROAD A31	X12	307
25	COUNTY ROAD A31	X12	307
27	COUNTY ROAD A31	X12	307
33	COUNTY ROAD A33	AK11	514
36	COUNTY ROAD A33	AK11	514
52	COUNTY ROAD A33	AK11	514
53	COUNTY ROAD A33	AK11	514
54	COUNTY ROAD A33	AK11	514
55	COUNTY ROAD A33	AK11	514
57	COUNTY ROAD A33	AK11	514
59	COUNTY ROAD A33	AK11	514
61	COUNTY ROAD A33	AK11	514
63	COUNTY ROAD A33	AK11	514
6	COUNTY ROAD A34	AI12	498
10	COUNTY ROAD A34	AI12	498
48	COUNTY ROAD A34	AI12	498
49	COUNTY ROAD A34	AI12	498
40	COUNTY ROAD A3A	AG14	475
44	COUNTY ROAD A3A	AG14	475
46	COUNTY ROAD A3A	AG14	475
48	COUNTY ROAD A3A	AG14	475
49	COUNTY ROAD A3A	AG14	475
50	COUNTY ROAD A3A	AG14	475
51	COUNTY ROAD A3A	AG14	475
61	COUNTY ROAD A3A	AF14	455
63	COUNTY ROAD A3A	AF14	455
65	COUNTY ROAD A3A	AF14	455
78	COUNTY ROAD A3A	AG13	474
93	COUNTY ROAD A3A	AG13	474
94	COUNTY ROAD A3A	AG13	474
95	COUNTY ROAD A3A	AG13	474

108	COUNTY ROAD A3A	AG13	474
118	COUNTY ROAD A3A	AG13	474
122	COUNTY ROAD A3A	AG13	474
130	COUNTY ROAD A3A	AG13	474
132	COUNTY ROAD A3A	AG13	474
134	COUNTY ROAD A3A	AG13	474
136	COUNTY ROAD A3A	AG13	474
138	COUNTY ROAD A3A	AG13	474
154	COUNTY ROAD A3A	AG13	474
184	COUNTY ROAD A3A	AG13	474
212	COUNTY ROAD A3A	AG13	474
213	COUNTY ROAD A3A	AG13	474
217	COUNTY ROAD A3A	AG13	474
218	COUNTY ROAD A3A	AG13	474
228	COUNTY ROAD A3A	AG13	474
271	COUNTY ROAD A3A	AG12	473
278	COUNTY ROAD A3A	AG13	474
280	COUNTY ROAD A3A	AH12	485
281	COUNTY ROAD A3A	AG12	473
282	COUNTY ROAD A3A	AH12	485
284	COUNTY ROAD A3A	AH12	485
288	COUNTY ROAD A3A	AG12	473
294	COUNTY ROAD A3A	AG12	473
295	COUNTY ROAD A3A	AG12	473
296	COUNTY ROAD A3A	AG12	473
298	COUNTY ROAD A3A	AH12	485
300	COUNTY ROAD A3A	AH12	485
318	COUNTY ROAD A3A	AH12	485
326	COUNTY ROAD A3A	AH12	485
363	COUNTY ROAD A3A	AH12	485
378	COUNTY ROAD A3A	AH12	485
396	COUNTY ROAD A3A	AH12	485
412	COUNTY ROAD A3A	AH12	485
428	COUNTY ROAD A3A	AH12	485
430	COUNTY ROAD A3A	AH12	485
441	COUNTY ROAD A3A	AH12	485
453	COUNTY ROAD A3A	AH12	485
455	COUNTY ROAD A3A	AH12	485
457	COUNTY ROAD A3A	AH12	485
533	COUNTY ROAD A3A	AH11	484
535	COUNTY ROAD A3A	AH11	484
537	COUNTY ROAD A3A	AH11	484
544	COUNTY ROAD A3A	AH11	484
570	COUNTY ROAD A3A	AH11	484
578	COUNTY ROAD A3A	AH11	484
584	COUNTY ROAD A3A	AH11	484

440	COUNTY ROAD B26A	P15	139
441	COUNTY ROAD B26A	P15	139
443	COUNTY ROAD B26A	P15	139
444	COUNTY ROAD B26A	P15	139
446	COUNTY ROAD B26A	P15	139
447	COUNTY ROAD B26A	P15	139
449	COUNTY ROAD B26A	P15	139
456	COUNTY ROAD B26A	P15	139
18	COUNTY ROAD B26B	P18	142
24	COUNTY ROAD B26B	Q18	161
35	COUNTY ROAD B26B	P18	142
3	COUNTY ROAD B26C	P16	140
5	COUNTY ROAD B26C	P16	140
7	COUNTY ROAD B26C	P16	140
9	COUNTY ROAD B26C	P16	140
15	COUNTY ROAD B26C	P16	140
17	COUNTY ROAD B26C	P16	140
19	COUNTY ROAD B26C	P16	140
21	COUNTY ROAD B26C	P16	140
23	COUNTY ROAD B26C	P16	140
35	COUNTY ROAD B26C	P16	140
63	COUNTY ROAD B26C	P16	140
79	COUNTY ROAD B26C	P16	140
85	COUNTY ROAD B26C	P16	140
95	COUNTY ROAD B26C	P16	140
99	COUNTY ROAD B26C	P16	140
117	COUNTY ROAD B26C	P16	140
135	COUNTY ROAD B26C	P16	140
23	COUNTY ROAD B27	P15	139
76	COUNTY ROAD B27	P15	139
78	COUNTY ROAD B27	P15	139
80	COUNTY ROAD B27	P15	139
92	COUNTY ROAD B27	P15	139
117	COUNTY ROAD B27	P16	140
119	COUNTY ROAD B27	P16	140
121	COUNTY ROAD B27	P16	140
123	COUNTY ROAD B27	P16	140
129	COUNTY ROAD B27	P16	140
131	COUNTY ROAD B27	P16	140
137	COUNTY ROAD B27	P16	140
139	COUNTY ROAD B27	P16	140
141	COUNTY ROAD B27	P16	140
160	COUNTY ROAD B27	P16	140
166	COUNTY ROAD B27	P16	140
168	COUNTY ROAD B27	P16	140
171	COUNTY ROAD B27	P16	140

173	COUNTY ROAD B27	P16	140
184	COUNTY ROAD B27	P16	140
237	COUNTY ROAD B27	P16	140
239	COUNTY ROAD B27	P16	140
241	COUNTY ROAD B27	P16	140
249	COUNTY ROAD B27	P16	140
262	COUNTY ROAD B27	P16	140
264	COUNTY ROAD B27	O16	120
269	COUNTY ROAD B27	P16	140
271	COUNTY ROAD B27	P16	140
275	COUNTY ROAD B27	O16	120
285	COUNTY ROAD B27	O16	120
288	COUNTY ROAD B27	O16	120
289	COUNTY ROAD B27	O16	120
290	COUNTY ROAD B27	O16	120
296	COUNTY ROAD B27	O16	120
298	COUNTY ROAD B27	O16	120
322	COUNTY ROAD B27	O17	121
324	COUNTY ROAD B27	O16	120
437	COUNTY ROAD B27	O17	121
490	COUNTY ROAD B27	O17	121
492	COUNTY ROAD B27	O17	121
496	COUNTY ROAD B27	O17	121
497	COUNTY ROAD B27	O17	121
503	COUNTY ROAD B27	O17	121
519	COUNTY ROAD B27	O17	121
612	COUNTY ROAD B27	O18	122
653	COUNTY ROAD B27	P17	141
676	COUNTY ROAD B27	P18	142
702	COUNTY ROAD B27	P18	142
714	COUNTY ROAD B27	P18	142
754	COUNTY ROAD B27	P18	142
918	COUNTY ROAD B27	Q18	161
920	COUNTY ROAD B27	Q18	161
922	COUNTY ROAD B27	Q18	161
946	COUNTY ROAD B27	Q18	161
950	COUNTY ROAD B27	Q18	161
968	COUNTY ROAD B27	Q18	161
987	COUNTY ROAD B27	R18	180
1004	COUNTY ROAD B27	R18	180
1007	COUNTY ROAD B27	R18	180
1029	COUNTY ROAD B27	R18	180
1031	COUNTY ROAD B27	R18	180
1047	COUNTY ROAD B27	R18	180
1052	COUNTY ROAD B27	R18	180
1063	COUNTY ROAD B27	R18	180

1065	COUNTY ROAD B27	R18	180
1084	COUNTY ROAD B27	R19	181
1096	COUNTY ROAD B27	R19	181
28	COUNTY ROAD B27A	O17	121
30	COUNTY ROAD B27A	O17	121
36	COUNTY ROAD B27A	O17	121
51	COUNTY ROAD B27A	O17	121
191	COUNTY ROAD B27A	N17	103
194	COUNTY ROAD B27A	N17	103
4	COUNTY ROAD B28A	P15	139
8	COUNTY ROAD B28A	P15	139
10	COUNTY ROAD B28A	P15	139
14	COUNTY ROAD B28A	P15	139
16	COUNTY ROAD B28A	P15	139
18	COUNTY ROAD B28A	P15	139
20	COUNTY ROAD B28A	P15	139
22	COUNTY ROAD B28A	P15	139
26	COUNTY ROAD B28A	P15	139
28	COUNTY ROAD B28A	P15	139
30	COUNTY ROAD B28A	P15	139
31	COUNTY ROAD B28A	P15	139
32	COUNTY ROAD B28A	P15	139
33	COUNTY ROAD B28A	P15	139
34	COUNTY ROAD B28A	P15	139
36	COUNTY ROAD B28A	P15	139
45	COUNTY ROAD B28A	P15	139
47	COUNTY ROAD B28A	P15	139
51	COUNTY ROAD B28A	P15	139
53	COUNTY ROAD B28A	P15	139
55	COUNTY ROAD B28A	P15	139
61	COUNTY ROAD B28A	P15	139
67	COUNTY ROAD B28A	P15	139
85	COUNTY ROAD B28A	P15	139
87	COUNTY ROAD B28A	P15	139
104	COUNTY ROAD B28A	O15	119
154	COUNTY ROAD B28A	O15	119
188	COUNTY ROAD B28A	O15	119
192	COUNTY ROAD B28A	O14	118
876	COUNTY ROAD B28A	K15	59
1002	COUNTY ROAD B28A	K15	59
1011	COUNTY ROAD B28A	K15	59
1013	COUNTY ROAD B28A	K15	59
1014	COUNTY ROAD B28A	K15	59
1015	COUNTY ROAD B28A	K15	59
1016	COUNTY ROAD B28A	K15	59
1017	COUNTY ROAD B28A	K15	59

1018	COUNTY ROAD B28A	K15	59
1019	COUNTY ROAD B28A	K15	59
1020	COUNTY ROAD B28A	K15	59
1021	COUNTY ROAD B28A	K15	59
1022	COUNTY ROAD B28A	K15	59
1023	COUNTY ROAD B28A	K15	59
1024	COUNTY ROAD B28A	K15	59
1025	COUNTY ROAD B28A	K15	59
1029	COUNTY ROAD B28A	K15	59
1030	COUNTY ROAD B28A	K15	59
1031	COUNTY ROAD B28A	K15	59
1033	COUNTY ROAD B28A	K15	59
1035	COUNTY ROAD B28A	K15	59
1037	COUNTY ROAD B28A	K15	59
1041	COUNTY ROAD B28A	K15	59
1119	COUNTY ROAD B28A	K15	59
1221	COUNTY ROAD B28A	J15	48
1223	COUNTY ROAD B28A	J15	48
1233	COUNTY ROAD B28A	J15	48
1433	COUNTY ROAD B28A	J14	47
1828	COUNTY ROAD B28A	J11	45
1837	COUNTY ROAD B28A	J11	45
1865	COUNTY ROAD B28A	J11	45
1866	COUNTY ROAD B28A	J11	45
1867	COUNTY ROAD B28A	J11	45
1869	COUNTY ROAD B28A	J11	45
1876	COUNTY ROAD B28A	J11	45
1877	COUNTY ROAD B28A	J11	45
1893	COUNTY ROAD B28A	J11	45
1902	COUNTY ROAD B28A	J11	45
1910	COUNTY ROAD B28A	J11	45
1912	COUNTY ROAD B28A	J11	45
1948	COUNTY ROAD B28A	J11	45
68	COUNTY ROAD B28B	I11	36
136	COUNTY ROAD B28B	J11	45
138	COUNTY ROAD B28B	J11	45
142	COUNTY ROAD B28B	J11	45
144	COUNTY ROAD B28B	J11	45
14	COUNTY ROAD B29A	K13	57
16	COUNTY ROAD B29A	K14	58
92	COUNTY ROAD B29A	K12	56
94	COUNTY ROAD B29A	K13	57
96	COUNTY ROAD B29A	K12	56
100	COUNTY ROAD B29A	K13	57
131	COUNTY ROAD B29A	L13	69
189	COUNTY ROAD B29A	L13	69

279	COUNTY ROAD B29A	M14	91
305	COUNTY ROAD B29A	L13	69
311	COUNTY ROAD B29A	L13	69
414	COUNTY ROAD B29A	K13	57
467	COUNTY ROAD B29A	K13	57
485	COUNTY ROAD B29A	K13	57
501	COUNTY ROAD B29A	K13	57
537	COUNTY ROAD B29A	L14	70
540	COUNTY ROAD B29A	K13	57
634	COUNTY ROAD B29A	K13	57
636	COUNTY ROAD B29A	K13	57
638	COUNTY ROAD B29A	K13	57
32	COUNTY ROAD B29B	J13	46
34	COUNTY ROAD B29B	J13	46
36	COUNTY ROAD B29B	J13	46
40	COUNTY ROAD B29B	J13	46
44	COUNTY ROAD B29B	J13	46
10	COUNTY ROAD B29C	J13	46
12	COUNTY ROAD B29C	J13	46
20	COUNTY ROAD B29C	J13	46
32	COUNTY ROAD B29C	J13	46
33	COUNTY ROAD B29C	J13	46
34	COUNTY ROAD B29C	J13	46
36	COUNTY ROAD B29C	J13	46
38	COUNTY ROAD B29C	J13	46
40	COUNTY ROAD B29C	J13	46
42	COUNTY ROAD B29C	J13	46
54	COUNTY ROAD B29C	K13	57
56	COUNTY ROAD B29C	K13	57
58	COUNTY ROAD B29C	K13	57
60	COUNTY ROAD B29C	K13	57
66	COUNTY ROAD B29C	K13	57
78	COUNTY ROAD B29C	K13	57
80	COUNTY ROAD B29C	K13	57
82	COUNTY ROAD B29C	K13	57
2	COUNTY ROAD B29D	J13	46
4	COUNTY ROAD B29D	J13	46
6	COUNTY ROAD B29D	J13	46
8	COUNTY ROAD B29D	J13	46
10	COUNTY ROAD B29D	J13	46
13	COUNTY ROAD B29D	J13	46
46	COUNTY ROAD B29D	J13	46
54	COUNTY ROAD B29D	J13	46
89	COUNTY ROAD B29D	J13	46
91	COUNTY ROAD B29D	J14	47
93	COUNTY ROAD B29D	J13	46

97	COUNTY ROAD B29D	J14	47
107	COUNTY ROAD B29D	J14	47
113	COUNTY ROAD B29D	J14	47
1	COUNTY ROAD B29E	K13	57
3	COUNTY ROAD B29E	K13	57
5	COUNTY ROAD B29E	K13	57
7	COUNTY ROAD B29E	K13	57
9	COUNTY ROAD B29E	K13	57
10	COUNTY ROAD B29E	K13	57
11	COUNTY ROAD B29E	K13	57
13	COUNTY ROAD B29E	K13	57
15	COUNTY ROAD B29E	K13	57
16	COUNTY ROAD B29E	K13	57
18	COUNTY ROAD B29E	K13	57
20	COUNTY ROAD B29E	K13	57
21	COUNTY ROAD B29E	K13	57
22	COUNTY ROAD B29E	J13	46
23	COUNTY ROAD B29E	K13	57
24	COUNTY ROAD B29E	J13	46
26	COUNTY ROAD B29E	J13	46
27	COUNTY ROAD B29E	K13	57
28	COUNTY ROAD B29E	J13	46
29	COUNTY ROAD B29E	J13	46
31	COUNTY ROAD B29E	J13	46
32	COUNTY ROAD B29E	J13	46
34	COUNTY ROAD B29E	J13	46
35	COUNTY ROAD B29E	J13	46
38	COUNTY ROAD B29E	J13	46
40	COUNTY ROAD B29E	J13	46
43	COUNTY ROAD B29E	J13	46
45	COUNTY ROAD B29E	J13	46
46	COUNTY ROAD B29E	J13	46
47	COUNTY ROAD B29E	J13	46
49	COUNTY ROAD B29E	J13	46
52	COUNTY ROAD B29E	J13	46
53	COUNTY ROAD B29E	J13	46
55	COUNTY ROAD B29E	J13	46
57	COUNTY ROAD B29E	J13	46
3	COUNTY ROAD B30A	J9	43
5	COUNTY ROAD B30A	J9	43
8	COUNTY ROAD B30A	J9	43
15	COUNTY ROAD B30A	J9	43
17	COUNTY ROAD B30A	J9	43
18	COUNTY ROAD B30A	J9	43
23	COUNTY ROAD B30A	J9	43
35	COUNTY ROAD B30A	J9	43

37	COUNTY ROAD B30A	J9	43
39	COUNTY ROAD B30A	J9	43
41	COUNTY ROAD B30A	J9	43
84	COUNTY ROAD B30A	J9	43
122	COUNTY ROAD B30A	J9	43
225	COUNTY ROAD B30B	I11	36
277	COUNTY ROAD B30B	I11	36
356	COUNTY ROAD B30B	I10	35
358	COUNTY ROAD B30B	I10	35
368	COUNTY ROAD B30B	I10	35
370	COUNTY ROAD B30B	I10	35
423	COUNTY ROAD B30B	I10	35
460	COUNTY ROAD B30B	J10	44
467	COUNTY ROAD B30B	I10	35
469	COUNTY ROAD B30B	I10	35
471	COUNTY ROAD B30B	I10	35
475	COUNTY ROAD B30B	I10	35
483	COUNTY ROAD B30B	J10	44
496	COUNTY ROAD B30B	J10	44
497	COUNTY ROAD B30B	J10	44
499	COUNTY ROAD B30B	J10	44
501	COUNTY ROAD B30B	J10	44
503	COUNTY ROAD B30B	J10	44
505	COUNTY ROAD B30B	J10	44
507	COUNTY ROAD B30B	J10	44
6	COUNTY ROAD B31A	M11	89
10	COUNTY ROAD B31A	M11	89
67	COUNTY ROAD B31A	L11	67
113	COUNTY ROAD B31A	L10	66
266	COUNTY ROAD B31A	K10	55
268	COUNTY ROAD B31A	K10	55
352	COUNTY ROAD B31A	K10	55
354	COUNTY ROAD B31A	K10	55
505	COUNTY ROAD B31A	J10	44
518	COUNTY ROAD B31A	J10	44
568	COUNTY ROAD B31A	J10	44
597	COUNTY ROAD B31A	J10	44
599	COUNTY ROAD B31A	J10	44
600	COUNTY ROAD B31A	J10	44
604	COUNTY ROAD B31A	J10	44
608	COUNTY ROAD B31A	J10	44
617	COUNTY ROAD B31A	J10	44
622	COUNTY ROAD B31A	J10	44
623	COUNTY ROAD B31A	J10	44
625	COUNTY ROAD B31A	J10	44
628	COUNTY ROAD B31A	J10	44

630	COUNTY ROAD B31A	J10	44
656	COUNTY ROAD B31A	I9	34
661	COUNTY ROAD B31A	I9	34
665	COUNTY ROAD B31A	I9	34
666	COUNTY ROAD B31A	I9	34
674	COUNTY ROAD B31A	I9	34
688	COUNTY ROAD B31A	I9	34
690	COUNTY ROAD B31A	I9	34
692	COUNTY ROAD B31A	I9	34
694	COUNTY ROAD B31A	I9	34
696	COUNTY ROAD B31A	I9	34
698	COUNTY ROAD B31A	I9	34
708	COUNTY ROAD B31A	I9	34
709	COUNTY ROAD B31A	I9	34
711	COUNTY ROAD B31A	I9	34
713	COUNTY ROAD B31A	I9	34
765	COUNTY ROAD B31A	I9	34
767	COUNTY ROAD B31A	I9	34
769	COUNTY ROAD B31A	I9	34
794	COUNTY ROAD B31A	I9	34
795	COUNTY ROAD B31A	I9	34
805	COUNTY ROAD B31A	I9	34
836	COUNTY ROAD B31A	I8	33
875	COUNTY ROAD B31A	H8	26
877	COUNTY ROAD B31A	H8	26
1122	COUNTY ROAD B31A	H6	24
1200	COUNTY ROAD B31A	H6	24
1220	COUNTY ROAD B31A	I6	32
1224	COUNTY ROAD B31A	I5	31
1307	COUNTY ROAD B31A	H6	24
1342	COUNTY ROAD B31A	I5	31
1343	COUNTY ROAD B31A	I5	31
1345	COUNTY ROAD B31A	H5	23
1347	COUNTY ROAD B31A	H5	23
248	COUNTY ROAD B31C	H7	25
268	COUNTY ROAD B31C	H7	25
300	COUNTY ROAD B31C	H8	26
310	COUNTY ROAD B31C	H8	26
312	COUNTY ROAD B31C	H8	26
167	COUNTY ROAD B32C	L4	65
169	COUNTY ROAD B32C	L4	65
17	COUNTY ROAD B32D	L3	64
42	COUNTY ROAD B32D	L3	64
44	COUNTY ROAD B32D	L3	64
68	COUNTY ROAD B32D	L2	63
76	COUNTY ROAD B32D	L2	63

80	COUNTY ROAD B32D	L2	63
82	COUNTY ROAD B32D	L2	63
90	COUNTY ROAD B32D	L2	63
408	COUNTY ROAD B32D	K2	54
15	COUNTY ROAD B36	Z17	345
233	COUNTY ROAD B36	H8	26
264	COUNTY ROAD B36	G8	20
266	COUNTY ROAD B36	G8	20
305	COUNTY ROAD B36	G8	20
320	COUNTY ROAD B36	G8	20
347	COUNTY ROAD B36	G8	20
518	COUNTY ROAD B36	F9	14
520	COUNTY ROAD B36	F9	14
597	COUNTY ROAD B36	F10	15
606	COUNTY ROAD B36	F9	14
608	COUNTY ROAD B36	F9	14
654	COUNTY ROAD B36	F9	14
798	COUNTY ROAD B36	E10	12
800	COUNTY ROAD B36	E10	12
802	COUNTY ROAD B36	E10	12
804	COUNTY ROAD B36	E10	12
806	COUNTY ROAD B36	E10	12
840	COUNTY ROAD B36	E10	12
924	COUNTY ROAD B36	E10	12
926	COUNTY ROAD B36	E10	12
1	COUNTY ROAD B40	O10	114
4	COUNTY ROAD B40	O10	114
81	COUNTY ROAD B40	O9	113
83	COUNTY ROAD B40	O10	114
117	COUNTY ROAD B40	O9	113
119	COUNTY ROAD B40	O9	113
257	COUNTY ROAD B40	O9	113
259	COUNTY ROAD B40	O9	113
261	COUNTY ROAD B40	N8	100
7	COUNTY ROAD B40A	P10	134
9	COUNTY ROAD B40A	P10	134
28	COUNTY ROAD B40A	O10	114
30	COUNTY ROAD B40A	O10	114
32	COUNTY ROAD B40A	O10	114
34	COUNTY ROAD B40A	O10	114
36	COUNTY ROAD B40A	O10	114
38	COUNTY ROAD B40A	O10	114
40	COUNTY ROAD B40A	O10	114
44	COUNTY ROAD B40A	O10	114
46	COUNTY ROAD B40A	O10	114
47	COUNTY ROAD B40A	O10	114

48	COUNTY ROAD B40A	O10	114
49	COUNTY ROAD B40A	O10	114
50	COUNTY ROAD B40A	O10	114
51	COUNTY ROAD B40A	O10	114
52	COUNTY ROAD B40A	O10	114
54	COUNTY ROAD B40A	O10	114
63	COUNTY ROAD B40A	O10	114
64	COUNTY ROAD B40A	O10	114
66	COUNTY ROAD B40A	O10	114
68	COUNTY ROAD B40A	O10	114
2	COUNTY ROAD B40B	O10	114
4	COUNTY ROAD B40B	O10	114
6	COUNTY ROAD B40B	O10	114
8	COUNTY ROAD B40B	O10	114
10	COUNTY ROAD B40B	O10	114
12	COUNTY ROAD B40B	O10	114
14	COUNTY ROAD B40B	O10	114
16	COUNTY ROAD B40B	O10	114
18	COUNTY ROAD B40B	O10	114
20	COUNTY ROAD B40B	O10	114
22	COUNTY ROAD B40B	O10	114
24	COUNTY ROAD B40B	O10	114
26	COUNTY ROAD B40B	O10	114
28	COUNTY ROAD B40B	O10	114
3	COUNTY ROAD B41A	Q9	155
45	COUNTY ROAD B41A	Q8	154
47	COUNTY ROAD B41A	Q8	154
74	COUNTY ROAD B41A	Q9	155
76	COUNTY ROAD B41A	Q9	155
79	COUNTY ROAD B41A	Q8	154
84	COUNTY ROAD B41A	Q8	154
86	COUNTY ROAD B41A	Q8	154
90	COUNTY ROAD B41A	Q8	154
92	COUNTY ROAD B41A	Q8	154
94	COUNTY ROAD B41A	Q8	154
96	COUNTY ROAD B41A	Q8	154
99	COUNTY ROAD B41A	Q8	154
100	COUNTY ROAD B41A	Q8	154
101	COUNTY ROAD B41A	Q8	154
102	COUNTY ROAD B41A	Q8	154
103	COUNTY ROAD B41A	Q8	154
105	COUNTY ROAD B41A	Q8	154
106	COUNTY ROAD B41A	Q8	154
118	COUNTY ROAD B41A	Q8	154
120	COUNTY ROAD B41A	Q8	154
121	COUNTY ROAD B41A	Q8	154

122	COUNTY ROAD B41A	Q8	154
123	COUNTY ROAD B41A	Q8	154
124	COUNTY ROAD B41A	Q8	154
126	COUNTY ROAD B41A	Q8	154
129	COUNTY ROAD B41A	Q8	154
130	COUNTY ROAD B41A	Q8	154
9	COUNTY ROAD B41B	P10	134
20	COUNTY ROAD B41B	P10	134
30	COUNTY ROAD B41B	P10	134
32	COUNTY ROAD B41B	P10	134
34	COUNTY ROAD B41B	P10	134
36	COUNTY ROAD B41B	P10	134
38	COUNTY ROAD B41B	P10	134
56	COUNTY ROAD B41B	P10	134
2	COUNTY ROAD B41C	P9	133
4	COUNTY ROAD B41C	P9	133
8	COUNTY ROAD B41C	P9	133
31	COUNTY ROAD B41C	P9	133
45	COUNTY ROAD B41C	P9	133
65	COUNTY ROAD B41C	P10	134
69	COUNTY ROAD B41C	O10	114
71	COUNTY ROAD B41C	P10	134
73	COUNTY ROAD B41C	O10	114
74	COUNTY ROAD B41C	P9	133
3	COUNTY ROAD B41D	Q9	155
13	COUNTY ROAD B41D	P9	133
19	COUNTY ROAD B41D	P9	133
20	COUNTY ROAD B41D	P9	133
28	COUNTY ROAD B41D	P9	133
30	COUNTY ROAD B41D	P9	133
48	COUNTY ROAD B41D	P9	133
54	COUNTY ROAD B41D	P9	133
56	COUNTY ROAD B41D	P9	133
58	COUNTY ROAD B41D	P9	133
64	COUNTY ROAD B41D	P9	133
65	COUNTY ROAD B41D	P9	133
71	COUNTY ROAD B41D	P9	133
73	COUNTY ROAD B41D	P9	133
75	COUNTY ROAD B41D	P9	133
76	COUNTY ROAD B41D	P9	133
4	COUNTY ROAD B41E	O10	114
6	COUNTY ROAD B41E	O10	114
8	COUNTY ROAD B41E	O10	114
11	COUNTY ROAD B41E	O10	114
12	COUNTY ROAD B41E	O10	114
13	COUNTY ROAD B41E	O10	114

14	COUNTY ROAD B41E	O10	114
15	COUNTY ROAD B41E	O10	114
16	COUNTY ROAD B41E	O10	114
18	COUNTY ROAD B41E	O10	114
19	COUNTY ROAD B41E	O10	114
20	COUNTY ROAD B41E	O10	114
21	COUNTY ROAD B41E	O10	114
26	COUNTY ROAD B41E	O10	114
28	COUNTY ROAD B41E	O10	114
29	COUNTY ROAD B41E	O10	114
30	COUNTY ROAD B41E	O10	114
34	COUNTY ROAD B41E	O10	114
36	COUNTY ROAD B41E	O10	114
39	COUNTY ROAD B41E	O10	114
41	COUNTY ROAD B41E	O10	114
43	COUNTY ROAD B41E	O10	114
44	COUNTY ROAD B41E	O10	114
45	COUNTY ROAD B41E	O10	114
48	COUNTY ROAD B41E	O10	114
49	COUNTY ROAD B41E	O10	114
51	COUNTY ROAD B41E	O10	114
56	COUNTY ROAD B41E	O10	114
59	COUNTY ROAD B41E	O10	114
60	COUNTY ROAD B41E	O10	114
64	COUNTY ROAD B41E	O10	114
68	COUNTY ROAD B41E	O10	114
69	COUNTY ROAD B41E	O10	114
70	COUNTY ROAD B41E	O10	114
87	COUNTY ROAD B41E	O10	114
89	COUNTY ROAD B41E	O10	114
90	COUNTY ROAD B41E	O10	114
92	COUNTY ROAD B41E	O10	114
94	COUNTY ROAD B41E	O10	114
95	COUNTY ROAD B41E	O10	114
96	COUNTY ROAD B41E	O10	114
98	COUNTY ROAD B41E	O10	114
99	COUNTY ROAD B41E	O10	114
100	COUNTY ROAD B41E	O10	114
101	COUNTY ROAD B41E	O10	114
102	COUNTY ROAD B41E	O10	114
107	COUNTY ROAD B41E	O10	114
158	COUNTY ROAD B41E	O10	114
170	COUNTY ROAD B41E	N10	101
192	COUNTY ROAD B41E	N10	101
194	COUNTY ROAD B41E	N10	101
196	COUNTY ROAD B41E	N10	101

27	COUNTY ROAD B60	X3	303
28	COUNTY ROAD B60	X3	303
58	COUNTY ROAD B60	X3	303
63	COUNTY ROAD B60	X3	303
65	COUNTY ROAD B60	X3	303
69	COUNTY ROAD B60	X3	303
71	COUNTY ROAD B60	X3	303
73	COUNTY ROAD B60	X3	303
77	COUNTY ROAD B60	X3	303
78	COUNTY ROAD B60	X3	303
79	COUNTY ROAD B60	X3	303
80	COUNTY ROAD B60	X3	303
81	COUNTY ROAD B60	X3	303
95	COUNTY ROAD B60	X3	303
98	COUNTY ROAD B60	X3	303
99	COUNTY ROAD B60	X3	303
112	COUNTY ROAD B60	X3	303
113	COUNTY ROAD B60	X3	303
115	COUNTY ROAD B60	X3	303
116	COUNTY ROAD B60	X3	303
117	COUNTY ROAD B60	X3	303
125	COUNTY ROAD B60	X3	303
129	COUNTY ROAD B60	X3	303
130	COUNTY ROAD B60	X3	303
1	COUNTY ROAD B62	T2	215
5	COUNTY ROAD B62	T2	215
9	COUNTY ROAD B62	T2	215
13	COUNTY ROAD B62	T2	215
222	COUNTY ROAD B64	Y4	321
297	COUNTY ROAD B64	Z4	340
299	COUNTY ROAD B64	Z4	340
301	COUNTY ROAD B64	Z4	340
305	COUNTY ROAD B64	Z4	340
349	COUNTY ROAD B64	Z4	340
359	COUNTY ROAD B64	Z4	340
369	COUNTY ROAD B64	Z4	340
387	COUNTY ROAD B64	Z4	340
422	COUNTY ROAD B64	Z4	340
580	COUNTY ROAD B64	Z4	340
584	COUNTY ROAD B64	AA4	354
592	COUNTY ROAD B64	AA4	354
594	COUNTY ROAD B64	Z4	340
5	COUNTY ROAD B65	X1	301
8	COUNTY ROAD B65	X1	301
9	COUNTY ROAD B65	X1	301
11	COUNTY ROAD B65	X1	301

14	COUNTY ROAD B65	X1	301
20	COUNTY ROAD B65	X1	301
21	COUNTY ROAD B65	X1	301
22	COUNTY ROAD B65	X1	301
23	COUNTY ROAD B65	X1	301
25	COUNTY ROAD B65	X1	301
26	COUNTY ROAD B65	X1	301
34	COUNTY ROAD B65	X1	301
38	COUNTY ROAD B65	X1	301
40	COUNTY ROAD B65	X1	301
44	COUNTY ROAD B65	X1	301
46	COUNTY ROAD B65	X1	301
48	COUNTY ROAD B65	X1	301
50	COUNTY ROAD B65	X1	301
52	COUNTY ROAD B65	X1	301
54	COUNTY ROAD B65	X1	301
56	COUNTY ROAD B65	X1	301
58	COUNTY ROAD B65	X1	301
29	COUNTY ROAD B66	O10	114
35	COUNTY ROAD B66	O10	114
36	COUNTY ROAD B66	O10	114
38	COUNTY ROAD B66	O10	114
66	COUNTY ROAD B66	O10	114
72	COUNTY ROAD B66	O10	114
13	COUNTY ROAD C22C	W19	288
21	COUNTY ROAD C22C	W19	288
23	COUNTY ROAD C22C	W19	288
25	COUNTY ROAD C22C	W19	288
27	COUNTY ROAD C22C	W19	288
32	COUNTY ROAD C22C	W19	288
35	COUNTY ROAD C22C	W19	288
47	COUNTY ROAD C22C	W19	288
124	COUNTY ROAD C22C	W19	288
300	COUNTY ROAD C22C	U19	240
302	COUNTY ROAD C22C	U19	240
28	COUNTY ROAD C23	X19	312
31	COUNTY ROAD C23	X19	312
41	COUNTY ROAD C23	X19	312
53	COUNTY ROAD C23	X19	312
55	COUNTY ROAD C23	X19	312
74	COUNTY ROAD C23	X19	312
81	COUNTY ROAD C23	X19	312
83	COUNTY ROAD C23	X19	312
93	COUNTY ROAD C23	X19	312
95	COUNTY ROAD C23	X19	312
105	COUNTY ROAD C23	X19	312

111	COUNTY ROAD C23	X19	312
131	COUNTY ROAD C23	X19	312
142	COUNTY ROAD C23	W19	288
146	COUNTY ROAD C23	W19	288
150	COUNTY ROAD C23	W19	288
165	COUNTY ROAD C23	X19	312
166	COUNTY ROAD C23	W19	288
172	COUNTY ROAD C23	W19	288
175	COUNTY ROAD C23	X19	312
187	COUNTY ROAD C23	X19	312
192	COUNTY ROAD C23	W19	288
199	COUNTY ROAD C23	X19	312
201	COUNTY ROAD C23	X19	312
213	COUNTY ROAD C23	X19	312
32	COUNTY ROAD C24	V18	260
174	COUNTY ROAD C24	U18	239
190	COUNTY ROAD C24	U18	239
193	COUNTY ROAD C24	U18	239
195	COUNTY ROAD C24	U19	240
197	COUNTY ROAD C24	U19	240
200	COUNTY ROAD C24	U18	239
210	COUNTY ROAD C24	U18	239
214	COUNTY ROAD C24	U18	239
468	COUNTY ROAD C24	S19	202
481	COUNTY ROAD C24	T19	222
536	COUNTY ROAD C24	S20	203
538	COUNTY ROAD C24	S20	203
540	COUNTY ROAD C24	S20	203
548	COUNTY ROAD C24	S20	203
554	COUNTY ROAD C24	S20	203
556	COUNTY ROAD C24	S20	203
560	COUNTY ROAD C24	S20	203
849	COUNTY ROAD C24	S21	204
850	COUNTY ROAD C24	S21	204
851	COUNTY ROAD C24	S21	204
852	COUNTY ROAD C24	S21	204
854	COUNTY ROAD C24	S21	204
856	COUNTY ROAD C24	S21	204
858	COUNTY ROAD C24	S21	204
860	COUNTY ROAD C24	S21	204
864	COUNTY ROAD C24	S21	204
865	COUNTY ROAD C24	S21	204
866	COUNTY ROAD C24	S21	204
936	COUNTY ROAD C24	R21	182
952	COUNTY ROAD C24	R21	182
1076	COUNTY ROAD C24	R22	183

1084	COUNTY ROAD C24	R22	183
1306	COUNTY ROAD C24	R23	184
1457	COUNTY ROAD C24	R24	185
121	COUNTY ROAD C47C	J23	50
123	COUNTY ROAD C47C	J23	50
293	COUNTY ROAD C47C	L23	73
295	COUNTY ROAD C47C	L23	73
2	COUNTY ROAD C50C	W35	293
39	COUNTY ROAD C50C	W36	294
40	COUNTY ROAD C50C	W35	293
180	COUNTY ROAD C50C	V35	264
182	COUNTY ROAD C50C	V35	264
188	COUNTY ROAD C50C	V35	264
247	COUNTY ROAD C50C	U35	241
328	COUNTY ROAD C50C	U35	241
437	COUNTY ROAD C50C	T35	224
578	COUNTY ROAD C50C	T35	224
580	COUNTY ROAD C50C	R36	186
671	COUNTY ROAD C50C	T36	225
97	COUNTY ROAD C50D	U35	241
99	COUNTY ROAD C50D	U35	241
115	COUNTY ROAD C50E	U35	241
123	COUNTY ROAD C50E	U35	241
19	COUNTY ROAD C50F	V36	265
55	COUNTY ROAD C50F	V36	265
84	COUNTY ROAD C50F	V36	265
125	COUNTY ROAD C50F	W36	294
38	COUNTY ROAD C51A	V37	266
40	COUNTY ROAD C51A	V37	266
42	COUNTY ROAD C51A	V37	266
44	COUNTY ROAD C51A	V37	266
47	COUNTY ROAD C51A	V37	266
54	COUNTY ROAD C51A	V37	266
135	COUNTY ROAD C51A	V38	267
342	COUNTY ROAD C51A	R53	191
425	COUNTY ROAD C51A	W39	297
544	COUNTY ROAD C51A	W41	298
703	COUNTY ROAD C51A	Z42	350
757	COUNTY ROAD C51A	X41	316
72	COUNTY ROAD C51B	W38	296
75	COUNTY ROAD C51B	W37	295
116	COUNTY ROAD C51B	W37	295
140	COUNTY ROAD C51B	W37	295
153	COUNTY ROAD C51B	W37	295
155	COUNTY ROAD C51B	W37	295
63	COUNTY ROAD C51D	V39	268

1151	COUNTY ROAD C53A	AA38	365
1153	COUNTY ROAD C53A	AA38	365
1155	COUNTY ROAD C53A	AD39	422
1157	COUNTY ROAD C53A	AB39	384
1159	COUNTY ROAD C53A	AD39	422
1308	COUNTY ROAD C53A	AA39	366
1542	COUNTY ROAD C53A	AA40	367
1614	COUNTY ROAD C53A	AB40	385
1712	COUNTY ROAD C53A	AB41	386
1795	COUNTY ROAD C53A	AB41	386
1956	COUNTY ROAD C53A	AC42	405
2063	COUNTY ROAD C53A	AD42	424
2065	COUNTY ROAD C53A	AD41	423
2098	COUNTY ROAD C53A	AD43	425
2100	COUNTY ROAD C53A	AC44	406
2101	COUNTY ROAD C53A	AD43	425
2130	COUNTY ROAD C53A	AD44	426
2145	COUNTY ROAD C53A	AE44	446
2183	COUNTY ROAD C53A	AE46	447
2200	COUNTY ROAD C53A	AE46	447
2210	COUNTY ROAD C53A	AE47	448
2660	COUNTY ROAD C53A	AD45	427
2665	COUNTY ROAD C53A	AD45	427
138	COUNTY ROAD C53B	AB41	386
144	COUNTY ROAD C53B	AC41	404
145	COUNTY ROAD C53B	AB41	386
188	COUNTY ROAD C53B	AC41	404
265	COUNTY ROAD C53B	AC41	404
250	COUNTY ROAD C53C	AF44	464
360	COUNTY ROAD C53D	AF43	463
107	COUNTY ROAD C53E	AE43	445
245	COUNTY ROAD C53E	AF44	464
251	COUNTY ROAD C53E	AE42	444
259	COUNTY ROAD C53E	AF42	462
575	COUNTY ROAD C55A	AC47	407
579	COUNTY ROAD C55A	AC47	407
581	COUNTY ROAD C55A	AC47	407
583	COUNTY ROAD C55A	AC47	407
585	COUNTY ROAD C55A	AC47	407
587	COUNTY ROAD C55A	AC47	407
589	COUNTY ROAD C55A	AC47	407
591	COUNTY ROAD C55A	AC47	407
593	COUNTY ROAD C55A	AC47	407
603	COUNTY ROAD C55A	AC47	407
623	COUNTY ROAD C55A	AD47	428
688	COUNTY ROAD C55A	AD47	428

714	COUNTY ROAD C55A	AD47	428
718	COUNTY ROAD C55A	AD47	428
722	COUNTY ROAD C55A	AD47	428
756	COUNTY ROAD C55A	AD47	428
784	COUNTY ROAD C55A	AD47	428
149	COUNTY ROAD C55B	AB49	387
75	COUNTY ROAD C56A	S45	212
243	COUNTY ROAD C56A	T46	229
267	COUNTY ROAD C56A	T45	228
290	COUNTY ROAD C56A	U45	246
294	COUNTY ROAD C56A	U46	247
295	COUNTY ROAD C56A	U45	246
297	COUNTY ROAD C56A	U44	245
331	COUNTY ROAD C56A	U45	246
335	COUNTY ROAD C56A	U45	246
410	COUNTY ROAD C56A	U45	246
524	COUNTY ROAD C56A	V45	272
626	COUNTY ROAD C56A	V44	271
838	COUNTY ROAD C56A	V43	270
853	COUNTY ROAD C56A	V43	270
855	COUNTY ROAD C56A	V43	270
908	COUNTY ROAD C56A	V43	270
935	COUNTY ROAD C56A	V43	270
936	COUNTY ROAD C56A	V43	270
937	COUNTY ROAD C56A	V43	270
1055	COUNTY ROAD C56A	V42	269
128	COUNTY ROAD C56D	R46	190
41	COUNTY ROAD C57A	T48	230
283	COUNTY ROAD C57A	T49	231
541	COUNTY ROAD C57A	U49	250
57	COUNTY ROAD C58A	P45	148
150	COUNTY ROAD C58A	P45	148
160	COUNTY ROAD C58A	P45	148
226	COUNTY ROAD C58A	P44	147
238	COUNTY ROAD C58A	P44	147
245	COUNTY ROAD C58A	P44	147
5	COUNTY ROAD C58B	P45	148
8	COUNTY ROAD C58B	P45	148
14	COUNTY ROAD C58B	P45	148
106	COUNTY ROAD C58B	O45	128
256	COUNTY ROAD C58B	O44	127
300	COUNTY ROAD C58B	O44	127
408	COUNTY ROAD C58B	N43	106
506	COUNTY ROAD C58B	N43	106
770	COUNTY ROAD C58B	L43	76
957	COUNTY ROAD C58B	L45	77

17	COUNTY ROAD C58C	L47	79
21	COUNTY ROAD C58C	L47	79
44	COUNTY ROAD C58C	M46	94
103	COUNTY ROAD C58C	L46	78
328	COUNTY ROAD C58C	L45	77
350	COUNTY ROAD C58C	L45	77
354	COUNTY ROAD C58C	L45	77
358	COUNTY ROAD C58C	L45	77
368	COUNTY ROAD C58C	L45	77
329	COUNTY ROAD C58D	I44	39
331	COUNTY ROAD C58D	I45	40
26	COVE BOAT RAMP RD	Q55	168
18	COVE CAMPGROUND RD	Q55	168
40	COVE CAMPGROUND RD	Q55	168
42	COVE CAMPGROUND RD	Q55	168
44	COVE CAMPGROUND RD	Q55	168
70	COVE CAMPGROUND RD	Q55	168
73	COVE CAMPGROUND RD	Q55	168
205	COVE RD	O54	130
207	COVE RD	O54	130
209	COVE RD	O54	130
6	COYOTE LN	X3	303
8	COYOTE LN	X3	303
16	COYOTE LN	X3	303
30	COYOTE LN	X3	303
2	COYOTE RD	V17	259
15	COYOTE RD	V17	259
17	COYOTE RD	V17	259
18	COYOTE RD	V17	259
21	COYOTE RD	V17	259
25	COYOTE RD	V17	259
30	COYOTE RD	V17	259
35	COYOTE RD	V17	259
41	COYOTE RD	W17	286
42	COYOTE RD	W17	286
48	COYOTE RD	W17	286
53	COYOTE RD	W17	286
61	COYOTE RD	W17	286
64	COYOTE RD	W17	286
65	COYOTE RD	W17	286
70	COYOTE RD	W17	286
72	COYOTE RD	W17	286
16	CRAIG RD	Z17	345
32	CRAIG RD	Z17	345
36	CRAIG RD	Z17	345
46	CRAIG RD	Z17	345

5	CRESCENT DR	AH11	484
18	CRESTVIEW DR	AC18	400
20	CRESTVIEW DR	AC18	400
3	CRIPPLE CREEK DR	X1	301
5	CRIPPLE CREEK DR	X1	301
11	CRIPPLE CREEK DR	X1	301
17	CRIPPLE CREEK DR	X1	301
23	CRIPPLE CREEK DR	X1	301
32	CRIPPLE CREEK DR	X1	301
7	CRISTO REY RD	T16	219
11	CRISTO REY RD	T16	219
22	CRISTO REY RD	T16	219
1	CROSSOVER LN	Z19	347
2	CROSSOVER LN	Z19	347
4	CROSSOVER LN	Z19	347
6	CROSSOVER LN	Z19	347
10	CROSSOVER LN	Z19	347
11	CROSSOVER LN	Z19	347
45	CUERVO LN	P17	141
47	CUERVO LN	P17	141
5	CUERVO RD	X2	302
6	CUERVO RD	X2	302
7	CUERVO RD	X2	302
11	CUMBRE RD	AI12	498
12	CUMBRE RD	AI12	498
24	CUMBRE RD	AI12	498
29	CUMBRE RD	AI12	498

D

10	DEAR DR	AA10	356
19	DEAR DR	AA10	356
20	DEAR DR	AA10	356
24	DEAR DR	AA10	356
30	DEAR DR	AA10	356
31	DEAR DR	AA10	356
37	DEAR DR	AA10	356
38	DEAR DR	AA10	356
42	DEAR DR	AA10	356
45	DEAR DR	AA10	356
49	DEAR DR	AA9	355
50	DEAR DR	AA9	355
57	DEAR DR	AA9	355
74	DEAR DR	AA9	355
2	DEL RD	Z17	345
4	DEL RD	Z17	345
8	DEL RD	Z17	345
9	DEL RD	Z17	345

10	DEL RD	Z17	345
2	DIAMOND CT	O55	131
6	DOBA DR	Q7	153
9	DOBA DR	Q7	153
15	DOBA DR	Q7	153
17	DOBA DR	Q7	153
18	DOBA DR	Q7	153
4	DODGE CITY LN	Z18	346
5	DODGE CITY LN	Z18	346
6	DODGE CITY LN	Z18	346
7	DODGE CITY LN	Z18	346
8	DODGE CITY LN	Z18	346
9	DODGE CITY LN	Z18	346
10	DODGE CITY LN	Z18	346
11	DODGE CITY LN	Z18	346
12	DODGE CITY LN	Z18	346
13	DODGE CITY LN	Z18	346
14	DODGE CITY LN	Z18	346
15	DODGE CITY LN	Z18	346
16	DODGE CITY LN	Z18	346
17	DODGE CITY LN	Z18	346
18	DODGE CITY LN	Z18	346
19	DODGE CITY LN	Z18	346
20	DODGE CITY LN	Z18	346
2	DODGE DR	J13	46
15	DODGE DR	K13	57
43	DODGE DR	J13	46
44	DODGE DR	J13	46
48	DODGE DR	J13	46
50	DODGE DR	J13	46
51	DODGE DR	J14	47
52	DODGE DR	J14	47
60	DODGE DR	J14	47
72	DODGE DR	J14	47
135	DODGE DR	J14	47
137	DODGE DR	J14	47
143	DODGE DR	J14	47
6	DOGWOOD RD	M11	89
8	DOGWOOD RD	M11	89
750	DOGWOOD RD	M11	89
3	DOLFO CT	X1	301
5	DOLFO CT	X1	301
6	DOLFO CT	X1	301
7	DOLFO CT	X1	301
719	DON GALLEGOS CIR	Z18	346
723	DON GALLEGOS CIR	Z18	346

727	DON GALLEGOS CIR	Z18	346
731	DON GALLEGOS CIR	Z18	346
735	DON GALLEGOS CIR	Z18	346
743	DON GALLEGOS CIR	Z18	346
747	DON GALLEGOS CIR	Z18	346
755	DON GALLEGOS CIR	Z18	346
758	DON GALLEGOS CIR	Z18	346
759	DON GALLEGOS CIR	Z18	346
762	DON GALLEGOS CIR	Z18	346
763	DON GALLEGOS CIR	Z18	346
766	DON GALLEGOS CIR	Z18	346
767	DON GALLEGOS CIR	Z18	346
770	DON GALLEGOS CIR	Z18	346
771	DON GALLEGOS CIR	Z18	346
774	DON GALLEGOS CIR	Z18	346
775	DON GALLEGOS CIR	Z18	346
778	DON GALLEGOS CIR	Z18	346
779	DON GALLEGOS CIR	Z18	346
6	DON JOSE DR	AI12	498
10	DON JOSE DR	AI12	498
14	DON JOSE DR	AI12	498
17	DON JOSE DR	AI12	498
22	DON JOSE DR	AI12	498
24	DON JOSE DR	AI12	498
34	DON JOSE DR	AI11	497
35	DON JOSE DR	AI11	497
37	DON JOSE DR	AI11	497
38	DON JOSE DR	AI11	497
39	DON JOSE DR	AI11	497
43	DON JOSE DR	AI11	497
50	DON JOSE DR	AI12	498
53	DON JOSE DR	AI12	498
55	DON JOSE DR	AI11	497
57	DON JOSE DR	AI11	497
59	DON JOSE DR	AI11	497
3	DON TRANQUILINO DR	X1	301
5	DON TRANQUILINO DR	X1	301
7	DON TRANQUILINO DR	X1	301
11	DON TRANQUILINO DR	X1	301
527	DORA CELESTE DR	Z18	346
540	DORA CELESTE DR	Z18	346
556	DORA CELESTE DR	Z18	346
590	DORA CELESTE DR	Z18	346
609	DORA CELESTE DR	Z18	346
739	DORA CELESTE DR	Z18	346
743	DORA CELESTE DR	Z18	346

747	DORA CELESTE DR	Z18	346
749	DORA CELESTE DR	Z18	346
752	DORA CELESTE DR	Z18	346
753	DORA CELESTE DR	Z18	346
3	DOROTEO DR	X1	301
4	DOROTEO DR	X1	301
9	DOROTEO DR	X1	301
11	DOROTEO DR	X1	301
13	DOROTEO DR	X1	301
15	DOROTHY LN	V17	259
16	DOROTHY LN	V17	259
23	DOROTHY LN	V17	259
27	DOROTHY LN	V17	259
13	DOS ST	Q55	168
15	DOS ST	Q55	168
17	DOS ST	Q55	168
21	DOS ST	Q55	168
27	DOS ST	Q55	168
31	DOS ST	Q55	168
35	DOS ST	Q55	168
39	DOS ST	Q55	168
44	DOS ST	Q55	168
46	DOS ST	Q55	168
47	DOS ST	Q55	168
48	DOS ST	Q55	168
49	DOS ST	Q55	168
52	DOS ST	Q55	168
53	DOS ST	Q55	168
54	DOS ST	Q55	168
55	DOS ST	Q55	168
58	DOS ST	Q55	168
61	DOS ST	Q55	168
64	DOS ST	Q55	168
65	DOS ST	Q55	168
66	DOS ST	Q55	168
67	DOS ST	Q55	168
69	DOS ST	Q55	168
70	DOS ST	Q55	168
72	DOS ST	Q55	168
73	DOS ST	Q55	168
74	DOS ST	Q55	168
77	DOS ST	Q55	168
80	DOS ST	Q55	168
60	DRAGONFLY CANYON	V1	252
8	DRAGONFLY CANYON LN	V1	252
11	DRAGONFLY CANYON LN	V1	252

40	DRAGONFLY CANYON LN	V1	252
5	DRIFTWOOD LN	X1	301
7	DRIFTWOOD LN	X1	301
9	DRIFTWOOD LN	X1	301
9	DUSTY RD	S16	199
20	DUSTY RD	S16	199

E

101	E BARANCA ST	O54	130
102	E BARANCA ST	O54	130
103	E BARANCA ST	O54	130
105	E BARANCA ST	O54	130
106	E BARANCA ST	O54	130
107	E BARANCA ST	O54	130
109	E BARANCA ST	O54	130
110	E BARANCA ST	O54	130
201	E BARANCA ST	O54	130
202	E BARANCA ST	O54	130
204	E BARANCA ST	O54	130
206	E BARANCA ST	O54	130
207	E BARANCA ST	O54	130
208	E BARANCA ST	O54	130
209	E BARANCA ST	O54	130
210	E BARANCA ST	O54	130
211	E BARANCA ST	O54	130
212	E BARANCA ST	O54	130
301	E BARANCA ST	O54	130
304	E BARANCA ST	O54	130
305	E BARANCA ST	O54	130
306	E BARANCA ST	O54	130
308	E BARANCA ST	O54	130
399	E BARANCA ST	O54	130
401	E BARANCA ST	O54	130
402	E BARANCA ST	O54	130
403	E BARANCA ST	O54	130
405	E BARANCA ST	O54	130
407	E BARANCA ST	O54	130
408	E BARANCA ST	O54	130
409	E BARANCA ST	O54	130
501	E BARANCA ST	O54	130
502	E BARANCA ST	O54	130
504	E BARANCA ST	O54	130
506	E BARANCA ST	O54	130
3	E FOREST DR	AI12	498
13	E FOREST DR	AI12	498
16	E FOREST DR	AI12	498
28	E FOREST DR	AI12	498

36	E FOREST DR	AI12	498
40	E FOREST DR	AI12	498
46	E FOREST DR	AI12	498
52	E FOREST DR	AH12	485
54	E FOREST DR	AH12	485
57	E FOREST DR	AH12	485
64	E FOREST DR	AH12	485
66	E FOREST DR	AH12	485
68	E FOREST DR	AH12	485
70	E FOREST DR	AH12	485
10	E LUCERO LN	X18	311
16	E LUCERO LN	X18	311
19	E LUCERO LN	X18	311
21	E LUCERO LN	X18	311
23	E LUCERO LN	X18	311
28	E MEADOW LN	AH11	484
16	E PECOS CANYON EST	AH3	482
20	E PECOS CANYON EST	AH3	482
23	E PECOS CANYON EST	AH3	482
26	E PECOS CANYON EST	AH3	482
27	E PECOS CANYON EST	AH3	482
33	E PECOS CANYON EST	AH3	482
36	E PECOS CANYON EST	AH3	482
39	E PECOS CANYON EST	AH3	482
40	E PECOS CANYON EST	AH3	482
43	E PECOS CANYON EST	AH3	482
46	E PECOS CANYON EST	AH3	482
47	E PECOS CANYON EST	AH3	482
54	E PECOS CANYON EST	AH3	482
55	E PECOS CANYON EST	AH3	482
62	E PECOS CANYON EST	AH3	482
66	E PECOS CANYON EST	AH3	482
67	E PECOS CANYON EST	AH3	482
74	E PECOS CANYON EST	AH3	482
77	E PECOS CANYON EST	AI3	493
78	E PECOS CANYON EST	AH3	482
82	E PECOS CANYON EST	AI3	493
83	E PECOS CANYON EST	AI3	493
84	E PECOS CANYON EST	AI3	493
88	E PECOS CANYON EST	AI3	493
90	E PECOS CANYON EST	AI3	493
3	EAGLE LOOP DR	AA18	361
5	EAGLE RIDGE RD	R7	175
7	EAGLE RIDGE RD	R7	175
8	EAGLE RIDGE RD	R7	175
10	EAGLE RIDGE RD	R7	175

20	EAGLE RIDGE RD	R7	175
22	EAGLE RIDGE RD	R7	175
27	EAGLE RIDGE RD	Q7	153
42	EAGLE RIDGE RD	R6	174
46	EAGLE RIDGE RD	R6	174
50	EAGLE RIDGE RD	R6	174
51	EAGLE RIDGE RD	R6	174
52	EAGLE RIDGE RD	R6	174
58	EAGLE RIDGE RD	R6	174
59	EAGLE RIDGE RD	R6	174
61	EAGLE RIDGE RD	R6	174
62	EAGLE RIDGE RD	R6	174
68	EAGLE RIDGE RD	R6	174
72	EAGLE RIDGE RD	R6	174
76	EAGLE RIDGE RD	R6	174
78	EAGLE RIDGE RD	R6	174
80	EAGLE RIDGE RD	R6	174
2	EAST MEADOW LN	AH11	484
16	EAST MEADOW LN	AH11	484
20	EAST MEADOW LN	AH11	484
22	EAST MEADOW LN	AH11	484
24	EAST MEADOW LN	AH11	484
26	EAST MEADOW LN	AH11	484
30	EAST MEADOW LN	AH11	484
36	EAST MEADOW LN	AH11	484
4	EL ALTO VERDE	X2	302
5	EL ALTO VERDE	X2	302
6	EL ALTO VERDE	X2	302
8	EL ALTO VERDE	X2	302
10	EL ALTO VERDE	X2	302
11	EL ALTO VERDE	X2	302
12	EL ALTO VERDE	X2	302
14	EL ALTO VERDE	X2	302
16	EL ALTO VERDE	X2	302
18	EL ALTO VERDE	X2	302
4	EL CAJETE RD	Q8	154
6	EL CAJETE RD	Q8	154
25	EL CAJETE RD	Q8	154
27	EL CAJETE RD	Q8	154
29	EL CAJETE RD	Q8	154
30	EL CAJETE RD	Q8	154
31	EL CAJETE RD	Q8	154
32	EL CAJETE RD	Q8	154
33	EL CAJETE RD	Q8	154
34	EL CAJETE RD	Q8	154
9	EL CAMINO	Z17	345

13	EL CAMINO	Z17	345
19	EL CANTOR RD	AH15	488
31	EL CANTOR RD	AH15	488
36	EL CANTOR RD	AH15	488
4	EL GASNATE	O10	114
6	EL GASNATE	O10	114
8	EL GASNATE	O10	114
10	EL GASNATE	O10	114
12	EL GASNATE	O10	114
14	EL GASNATE	O10	114
15	EL GASNATE	O10	114
21	EL GASNATE	O10	114
22	EL GASNATE	O10	114
23	EL GASNATE	O10	114
13	EL GUSANO DR	R6	174
16	EL GUSANO DR	R6	174
18	EL GUSANO DR	R6	174
20	EL GUSANO DR	R6	174
22	EL GUSANO DR	R6	174
24	EL GUSANO DR	R6	174
26	EL GUSANO DR	R6	174
31	EL GUSANO DR	R6	174
33	EL GUSANO DR	R6	174
35	EL GUSANO DR	R6	174
37	EL GUSANO DR	R6	174
38	EL GUSANO DR	R6	174
39	EL GUSANO DR	R6	174
40	EL GUSANO DR	R6	174
41	EL GUSANO DR	R6	174
6	EL LLANO RD	Z17	345
9	EL LLANO RD	Z17	345
29	EL LLANO RD	Z17	345
31	EL LLANO RD	Z17	345
35	EL LLANO RD	Z17	345
36	EL LLANO RD	Z17	345
42	EL LLANO RD	Z17	345
48	EL LLANO RD	Z17	345
51	EL LLANO RD	Z17	345
56	EL LLANO RD	Z17	345
61	EL LLANO RD	Z17	345
69	EL LLANO RD	Z17	345
71	EL LLANO RD	Z17	345
72	EL LLANO RD	Z17	345
74	EL LLANO RD	Z17	345
75	EL LLANO RD	Z17	345
77	EL LLANO RD	Z17	345

79	EL LLANO RD	Z17	345
81	EL LLANO RD	Z17	345
91	EL LLANO RD	AA17	360
93	EL LLANO RD	AA17	360
95	EL LLANO RD	AA17	360
96	EL LLANO RD	AA17	360
97	EL LLANO RD	AA17	360
101	EL LLANO RD	AA17	360
110	EL LLANO RD	AA17	360
125	EL LLANO RD	AA17	360
127	EL LLANO RD	AA17	360
129	EL LLANO RD	AA17	360
136	EL LLANO RD	AA17	360
137	EL LLANO RD	AA17	360
140	EL LLANO RD	AA17	360
142	EL LLANO RD	AA17	360
144	EL LLANO RD	AA17	360
145	EL LLANO RD	AA17	360
146	EL LLANO RD	AA17	360
148	EL LLANO RD	AA17	360
153	EL LLANO RD	AA17	360
154	EL LLANO RD	AA17	360
155	EL LLANO RD	AA17	360
156	EL LLANO RD	AA17	360
157	EL LLANO RD	AA17	360
158	EL LLANO RD	AA17	360
159	EL LLANO RD	AA17	360
160	EL LLANO RD	AA17	360
162	EL LLANO RD	AA17	360
164	EL LLANO RD	AA17	360
165	EL LLANO RD	AA17	360
166	EL LLANO RD	AA17	360
167	EL LLANO RD	AA17	360
169	EL LLANO RD	AA17	360
170	EL LLANO RD	AA17	360
172	EL LLANO RD	AA17	360
174	EL LLANO RD	AA17	360
178	EL LLANO RD	AA17	360
180	EL LLANO RD	AA17	360
181	EL LLANO RD	AA17	360
182	EL LLANO RD	AA17	360
184	EL LLANO RD	AA17	360
186	EL LLANO RD	AA17	360
190	EL LLANO RD	AA17	360
191	EL LLANO RD	AA17	360
192	EL LLANO RD	AA17	360

194	EL LLANO RD	AA17	360
195	EL LLANO RD	AA17	360
196	EL LLANO RD	AA17	360
199	EL LLANO RD	AA17	360
200	EL LLANO RD	AA17	360
202	EL LLANO RD	AA17	360
204	EL LLANO RD	AA17	360
2	EL LLANO SPUR	Z17	345
5	EL LLANO SPUR	Z17	345
6	EL LLANO SPUR	Z17	345
1	EL PARAISO DR	AA16	359
2	EL PARAISO DR	AA16	359
4	EL PARAISO DR	AA16	359
6	EL PARAISO DR	AA16	359
6	EL PORVENIR CAMP CIR	AD11	415
3	ELM DR	AB18	378
14	ELM DR	AA18	361
6	ELOY GONZALES DR	X2	302
8	ELOY GONZALES DR	X2	302
12	ELOY GONZALES DR	X2	302
15	ELOY GONZALES DR	X2	302
17	ELOY GONZALES DR	X2	302
4	ENCINIAS LN	AA16	359
6	ENCINIAS LN	AA16	359
14	END OF THE TRAIL RD	AJ12	509
15	END OF THE TRAIL RD	AJ12	509
3501	ERNEST RD	AA18	361
3502	ERNEST RD	AA18	361
3503	ERNEST RD	AA18	361
3504	ERNEST RD	AA18	361
3505	ERNEST RD	AA18	361
3506	ERNEST RD	AA18	361
3507	ERNEST RD	AA18	361
3508	ERNEST RD	AA18	361
3509	ERNEST RD	AA18	361
3510	ERNEST RD	AA18	361
3512	ERNEST RD	AA18	361
16	ESCONDIDO LN	AG17	478
19	ESCONDIDO LN	AG17	478
31	ESCONDIDO LN	AG17	478
32	ESCONDIDO LN	AG17	478
3	ESEQUIEL C DE BACA LN	AB18	378
7	ESEQUIEL C DE BACA LN	AB18	378
9	ESEQUIEL C DE BACA LN	AB18	378
11	ESEQUIEL C DE BACA LN	AB18	378
13	ESEQUIEL C DE BACA LN	AB18	378

15	ESEQUIEL C DE BACA LN	AB18	378
17	ESEQUIEL C DE BACA LN	AB18	378
19	ESEQUIEL C DE BACA LN	AB18	378
22	ESEQUIEL C DE BACA LN	AB18	378
23	ESEQUIEL C DE BACA LN	AB18	378
24	ESEQUIEL C DE BACA LN	AB18	378
25	ESEQUIEL C DE BACA LN	AB18	378
27	ESEQUIEL C DE BACA LN	AB18	378
31	ESEQUIEL C DE BACA LN	AB18	378
33	ESEQUIEL C DE BACA LN	AB18	378
35	ESEQUIEL C DE BACA LN	AB18	378
37	ESEQUIEL C DE BACA LN	AB18	378
39	ESEQUIEL C DE BACA LN	AB18	378
41	ESEQUIEL C DE BACA LN	AB18	378
43	ESEQUIEL C DE BACA LN	AB18	378
45	ESEQUIEL C DE BACA LN	AB18	378
47	ESEQUIEL C DE BACA LN	AB18	378
49	ESEQUIEL C DE BACA LN	AB18	378
51	ESEQUIEL C DE BACA LN	AB18	378
12	ESTRADA RD	W20	289
26	ESTRADA RD	W20	289
28	ESTRADA RD	W20	289
9	ESTRELLA DR	J13	46
12	ESTRELLA DR	J13	46
36	ESTRELLA DR	J13	46
47	ESTRELLA DR	J13	46
49	ESTRELLA DR	J13	46
50	ESTRELLA DR	J13	46
53	ESTRELLA DR	J13	46
62	ESTRELLA DR	J13	46
78	ESTRELLA DR	J13	46
9	EXCEL AVE	Z17	345
11	EXCEL AVE	Z17	345
15	EXCEL AVE	Z17	345

F

1	FAIR ST	AB18	378
3	FAIR ST	AB18	378
5	FAIR ST	AB18	378
7	FAIR ST	AB18	378
9	FAIR ST	AB18	378
11	FAIR ST	AB18	378
13	FAIR ST	AB18	378
15	FAIR ST	AB18	378
17	FAIR ST	AB18	378
33	FAIR ST	AB18	378
35	FAIR ST	AB18	378

37	FAIR ST	AB18	378
39	FAIR ST	AB18	378
43	FAIR ST	AB18	378
45	FAIR ST	AB18	378
47	FAIR ST	AB18	378
49	FAIR ST	AB18	378
51	FAIR ST	AB18	378
53	FAIR ST	AB18	378
59	FAIR ST	AB18	378
61	FAIR ST	AB18	378
63	FAIR ST	AB18	378
65	FAIR ST	AB18	378
69	FAIR ST	AB18	378
71	FAIR ST	AB18	378
73	FAIR ST	AB18	378
75	FAIR ST	AB18	378
77	FAIR ST	AB18	378
79	FAIR ST	AB18	378
81	FAIR ST	AB18	378
25	FALLS CREEK RTE	Z11	342
40	FALLS CREEK RTE	Z11	342
105	FARM CAMP RD	AG62	480
3	FILEMON GONZALES LN	AC1	391
11	FILEMON GONZALES LN	AC1	391
13	FILEMON GONZALES LN	AC1	391
14	FILEMON GONZALES LN	AC1	391
16	FILEMON GONZALES LN	AC2	392
17	FILEMON GONZALES LN	AC1	391
19	FILEMON GONZALES LN	AC1	391
4	FILOMENA LN	AG17	478
16	FILOMENA LN	AG17	478
18	FILOMENA LN	AG16	477
20	FILOMENA LN	AG16	477
22	FILOMENA LN	AG16	477
26	FILOMENA LN	AG16	477
10	FIR PL	AH3	482
37	FIR PL	AH3	482
38	FIR PL	AH3	482
40	FIR PL	AH3	482
46	FIR PL	AH3	482
52	FIR PL	AH3	482
109	FIR PL	AG3	472
10	FISH HATCHERY RD	Z2	339
12	FISH HATCHERY RD	Z2	339
14	FISH HATCHERY RD	Z2	339
16	FISH HATCHERY RD	Z2	339

18	FISH HATCHERY RD	Z2	339
20	FISH HATCHERY RD	Z2	339
24	FISH HATCHERY RD	Z2	339
28	FISH HATCHERY RD	Z2	339
30	FISH HATCHERY RD	Z2	339
4	FLAGSTONE DR	U17	238
5	FLAGSTONE DR	U17	238
8	FLAGSTONE DR	U17	238
9	FLAGSTONE DR	U17	238
12	FLAGSTONE DR	V17	259
14	FLAGSTONE DR	U17	238
16	FLAGSTONE DR	U17	238
21	FLAGSTONE DR	U17	238
22	FLAGSTONE DR	U17	238
23	FLAGSTONE DR	U17	238
24	FLAGSTONE DR	U17	238
26	FLAGSTONE DR	U17	238
7	FLAMINGO RD	Q10	156
14	FLAMINGO RD	Q10	156
22	FLAMINGO RD	Q10	156
62	FLAMINGO RD	Q11	157
6	FOREST	AI12	498
9	FOREST	AI12	498
10	FOREST	AI12	498
11	FOREST	AI12	498
13	FOREST	AI12	498
16	FOREST	AI12	498
20	FOREST	AI12	498
24	FOREST	AI12	498
25	FOREST	AI12	498
26	FOREST	AI12	498
30	FOREST	AI12	498
31	FOREST	AI12	498
36	FOREST	AI12	498
38	FOREST	AI12	498
46	FOREST	AI12	498
48	FOREST	AI12	498
50	FOREST	AI12	498
605	FOREST RD 92	AA4	354
609	FOREST RD 92	AA4	354
621	FOREST RD 92	AA4	354
625	FOREST RD 92	AA4	354
630	FOREST RD 92	AA4	354
632	FOREST RD 92	AA4	354
656	FOREST RD 92	AA4	354
662	FOREST RD 92	AA4	354

663	FOREST RD 92	AA4	354
701	FOREST RD 92	AA4	354
702	FOREST RD 92	AA4	354
704	FOREST RD 92	AA4	354
708	FOREST RD 92	AA4	354
784	FOREST RD 92	AB4	373
786	FOREST RD 92	AB4	373
788	FOREST RD 92	AB4	373
790	FOREST RD 92	AB4	373
792	FOREST RD 92	AB4	373
908	FOREST RD 92	AB3	372
975	FOREST RD 92	AC4	393
7	FOREST ROAD 156	AC11	395
15	FOREST ROAD 156	AC11	395
202	FOREST ROAD 156	AD10	414
4	FOREST ROAD 204	W5	278
10	FOREST ROAD 204	W5	278
12	FOREST ROAD 204	W5	278
14	FOREST ROAD 204	W5	278
60	FOREST ROAD 204	W5	278
1478	FOREST ROAD 263	AC11	395
1492	FOREST ROAD 263	AD11	415
1539	FOREST ROAD 263	AC11	395
1598	FOREST ROAD 263	AD11	415
1680	FOREST ROAD 263	AD10	414
1681	FOREST ROAD 263	AD10	414
1684	FOREST ROAD 263	AD10	414
1686	FOREST ROAD 263	AD10	414
1718	FOREST ROAD 263	AD10	414
1830	FOREST ROAD 263	AD10	414
1998	FOREST ROAD 263	AD9	413
2000	FOREST ROAD 263	AD9	413
2002	FOREST ROAD 263	AD9	413
2005	FOREST ROAD 263	AD9	413
2007	FOREST ROAD 263	AD9	413
2009	FOREST ROAD 263	AD9	413
2011	FOREST ROAD 263	AD9	413
2026	FOREST ROAD 263	AD9	413
2028	FOREST ROAD 263	AD9	413
2030	FOREST ROAD 263	AD9	413
2032	FOREST ROAD 263	AD9	413
2034	FOREST ROAD 263	AD9	413
2164	FOREST ROAD 263	AE8	432
603	FOREST ROAD 391	AJ9	506
16	FOREST ROAD 83	V5	254
340	FOREST ROAD 83	W6	279

27	FOREST ROAD 86	AA4	354
29	FOREST ROAD 86	AA4	354
31	FOREST ROAD 86	AA4	354
48	FOREST ROAD 86	AA4	354
67	FOREST ROAD 86	AA4	354
200	FOREST ROAD 86	AB5	374
202	FOREST ROAD 86	AB5	374
601	FOREST ROAD 86	AC7	394
603	FOREST ROAD 86	AC7	394
604	FOREST ROAD 86	AC7	394
605	FOREST ROAD 86	AC7	394
607	FOREST ROAD 86	AC7	394
609	FOREST ROAD 86	AC7	394
611	FOREST ROAD 86	AC7	394
613	FOREST ROAD 86	AC7	394
615	FOREST ROAD 86	AC7	394
617	FOREST ROAD 86	AC7	394
619	FOREST ROAD 86	AC7	394
620	FOREST ROAD 86	AC7	394
642	FOREST ROAD 86	AC7	394
654	FOREST ROAD 86	AC7	394
769	FOREST ROAD 86	AC7	394
1486	FOREST ROAD 92	AB5	374
1488	FOREST ROAD 92	AB5	374
1490	FOREST ROAD 92	AB5	374
1496	FOREST ROAD 92	AB5	374
1498	FOREST ROAD 92	AB5	374
6	FOUNTAIN DR	AA17	360
8	FOUNTAIN DR	AA17	360
9	FOUNTAIN DR	AA17	360
10	FOUNTAIN DR	AA17	360
12	FOUNTAIN DR	AA17	360
14	FOUNTAIN DR	AA17	360
16	FOUNTAIN DR	AA17	360
16	FRONTAGE RD	U2	233
17	FRONTAGE RD	U2	233
18	FRONTAGE RD	U2	233
19	FRONTAGE RD	U2	233
20	FRONTAGE RD	U2	233
21	FRONTAGE RD	U2	233
22	FRONTAGE RD	U2	233
9	FRONTAGE ROAD 2116	U2	233
11	FRONTAGE ROAD 2116	U2	233
19	FRONTAGE ROAD 2116	U2	233
33	FRONTAGE ROAD 2116	U2	233
39	FRONTAGE ROAD 2116	U2	233

61	FRONTAGE ROAD 2116	U2	233
69	FRONTAGE ROAD 2116	U2	233
71	FRONTAGE ROAD 2116	U2	233
73	FRONTAGE ROAD 2116	U2	233
83	FRONTAGE ROAD 2116	U2	233
87	FRONTAGE ROAD 2116	U2	233
95	FRONTAGE ROAD 2116	T2	215
97	FRONTAGE ROAD 2116	T2	215
98	FRONTAGE ROAD 2116	T2	215
99	FRONTAGE ROAD 2116	T2	215
105	FRONTAGE ROAD 2116	T2	215
107	FRONTAGE ROAD 2116	T2	215
109	FRONTAGE ROAD 2116	T2	215
111	FRONTAGE ROAD 2116	T2	215
113	FRONTAGE ROAD 2116	T2	215
115	FRONTAGE ROAD 2116	T2	215
117	FRONTAGE ROAD 2116	T2	215
119	FRONTAGE ROAD 2116	T2	215
121	FRONTAGE ROAD 2116	T2	215
123	FRONTAGE ROAD 2116	T2	215
125	FRONTAGE ROAD 2116	T2	215
127	FRONTAGE ROAD 2116	T2	215
129	FRONTAGE ROAD 2116	T2	215
131	FRONTAGE ROAD 2116	T2	215
133	FRONTAGE ROAD 2116	T2	215
135	FRONTAGE ROAD 2116	T2	215
139	FRONTAGE ROAD 2116	T2	215
140	FRONTAGE ROAD 2116	T2	215
141	FRONTAGE ROAD 2116	T2	215
142	FRONTAGE ROAD 2116	T2	215
145	FRONTAGE ROAD 2116	T2	215
149	FRONTAGE ROAD 2116	T2	215
152	FRONTAGE ROAD 2116	T2	215
153	FRONTAGE ROAD 2116	T2	215
154	FRONTAGE ROAD 2116	T2	215
156	FRONTAGE ROAD 2116	T2	215
162	FRONTAGE ROAD 2116	T2	215
165	FRONTAGE ROAD 2116	T2	215
166	FRONTAGE ROAD 2116	T2	215
170	FRONTAGE ROAD 2116	T2	215
174	FRONTAGE ROAD 2116	T2	215
176	FRONTAGE ROAD 2116	T2	215
180	FRONTAGE ROAD 2116	T2	215
184	FRONTAGE ROAD 2116	T2	215
192	FRONTAGE ROAD 2116	T2	215
196	FRONTAGE ROAD 2116	T2	215

396	FRONTAGE ROAD 2116	S3	192
400	FRONTAGE ROAD 2116	S3	192
418	FRONTAGE ROAD 2116	S3	192
490	FRONTAGE ROAD 2116	S4	193
597	FRONTAGE ROAD 2116	R5	173
598	FRONTAGE ROAD 2116	R4	172
603	FRONTAGE ROAD 2116	S4	193
644	FRONTAGE ROAD 2116	R4	172
688	FRONTAGE ROAD 2116	R5	173
694	FRONTAGE ROAD 2116	R5	173
696	FRONTAGE ROAD 2116	R5	173
700	FRONTAGE ROAD 2116	R5	173
710	FRONTAGE ROAD 2116	R5	173
724	FRONTAGE ROAD 2116	R5	173
734	FRONTAGE ROAD 2116	R5	173
736	FRONTAGE ROAD 2116	R5	173
740	FRONTAGE ROAD 2116	R5	173
784	FRONTAGE ROAD 2116	R5	173
788	FRONTAGE ROAD 2116	R5	173
790	FRONTAGE ROAD 2116	R5	173
796	FRONTAGE ROAD 2116	R5	173
820	FRONTAGE ROAD 2116	R5	173
842	FRONTAGE ROAD 2116	Q5	151
906	FRONTAGE ROAD 2116	Q6	152
912	FRONTAGE ROAD 2116	Q6	152
918	FRONTAGE ROAD 2116	Q6	152
930	FRONTAGE ROAD 2116	Q6	152
936	FRONTAGE ROAD 2116	Q6	152
938	FRONTAGE ROAD 2116	Q6	152
942	FRONTAGE ROAD 2116	Q6	152
950	FRONTAGE ROAD 2116	Q6	152
952	FRONTAGE ROAD 2116	Q6	152
1147	FRONTAGE ROAD 2116	R7	175
1149	FRONTAGE ROAD 2116	R7	175
1193	FRONTAGE ROAD 2116	Q8	154
1203	FRONTAGE ROAD 2116	Q8	154
1205	FRONTAGE ROAD 2116	Q8	154
1211	FRONTAGE ROAD 2116	Q8	154
1234	FRONTAGE ROAD 2116	Q8	154
1278	FRONTAGE ROAD 2116	Q8	154
1303	FRONTAGE ROAD 2116	Q8	154
1330	FRONTAGE ROAD 2116	Q8	154
1332	FRONTAGE ROAD 2116	Q8	154
1415	FRONTAGE ROAD 2116	Q9	155
1417	FRONTAGE ROAD 2116	Q9	155
1421	FRONTAGE ROAD 2116	Q9	155

1423	FRONTAGE ROAD 2116	Q9	155
1498	FRONTAGE ROAD 2116	P9	133
1544	FRONTAGE ROAD 2116	P10	134
1550	FRONTAGE ROAD 2116	P10	134
1554	FRONTAGE ROAD 2116	P10	134
1566	FRONTAGE ROAD 2116	P10	134
1576	FRONTAGE ROAD 2116	P10	134
1601	FRONTAGE ROAD 2116	Q10	156
1603	FRONTAGE ROAD 2116	Q10	156
1615	FRONTAGE ROAD 2116	Q10	156
1632	FRONTAGE ROAD 2116	P10	134
1634	FRONTAGE ROAD 2116	P10	134
1636	FRONTAGE ROAD 2116	P10	134
1651	FRONTAGE ROAD 2116	P10	134
1653	FRONTAGE ROAD 2116	P10	134
1688	FRONTAGE ROAD 2116	P10	134
1692	FRONTAGE ROAD 2116	P11	135
1699	FRONTAGE ROAD 2116	Q11	157
1701	FRONTAGE ROAD 2116	Q11	157
1718	FRONTAGE ROAD 2116	P11	135
1755	FRONTAGE ROAD 2116	P11	135
1787	FRONTAGE ROAD 2116	P11	135
1792	FRONTAGE ROAD 2116	P11	135
1869	FRONTAGE ROAD 2116	P12	136
1895	FRONTAGE ROAD 2116	P12	136
1897	FRONTAGE ROAD 2116	Q11	157
1899	FRONTAGE ROAD 2116	Q11	157
1901	FRONTAGE ROAD 2116	P12	136
1903	FRONTAGE ROAD 2116	Q12	158
1905	FRONTAGE ROAD 2116	P12	136
1907	FRONTAGE ROAD 2116	P12	136
1919	FRONTAGE ROAD 2116	P12	136
1921	FRONTAGE ROAD 2116	P12	136
2063	FRONTAGE ROAD 2116	P13	137
2255	FRONTAGE ROAD 2116	P14	138
2261	FRONTAGE ROAD 2116	P14	138
2263	FRONTAGE ROAD 2116	P14	138
2285	FRONTAGE ROAD 2116	P14	138
2291	FRONTAGE ROAD 2116	P14	138
2305	FRONTAGE ROAD 2116	P14	138
2333	FRONTAGE ROAD 2116	P14	138
2334	FRONTAGE ROAD 2116	P15	139
2335	FRONTAGE ROAD 2116	P14	138
2337	FRONTAGE ROAD 2116	P15	139
2352	FRONTAGE ROAD 2116	P15	139
2409	FRONTAGE ROAD 2116	Q15	159

2411	FRONTAGE ROAD 2116	Q15	159
2419	FRONTAGE ROAD 2116	Q15	159
2467	FRONTAGE ROAD 2116	Q15	159
2547	FRONTAGE ROAD 2116	Q15	159
2549	FRONTAGE ROAD 2116	Q15	159
2553	FRONTAGE ROAD 2116	Q15	159
2557	FRONTAGE ROAD 2116	Q15	159
2621	FRONTAGE ROAD 2116	R15	178
2671	FRONTAGE ROAD 2116	R16	179
2673	FRONTAGE ROAD 2116	R16	179
2677	FRONTAGE ROAD 2116	R16	179
2679	FRONTAGE ROAD 2116	R16	179
2787	FRONTAGE ROAD 2116	S16	199
2793	FRONTAGE ROAD 2116	S16	199
2797	FRONTAGE ROAD 2116	S16	199
2801	FRONTAGE ROAD 2116	S16	199
2807	FRONTAGE ROAD 2116	S16	199
2811	FRONTAGE ROAD 2116	S16	199
2821	FRONTAGE ROAD 2116	S16	199
2823	FRONTAGE ROAD 2116	S16	199
2831	FRONTAGE ROAD 2116	S16	199
2835	FRONTAGE ROAD 2116	S16	199
2875	FRONTAGE ROAD 2116	S16	199
2879	FRONTAGE ROAD 2116	S16	199
2883	FRONTAGE ROAD 2116	S16	199
2887	FRONTAGE ROAD 2116	S16	199
2889	FRONTAGE ROAD 2116	S16	199
2891	FRONTAGE ROAD 2116	S16	199
2895	FRONTAGE ROAD 2116	S16	199
3029	FRONTAGE ROAD 2116	T16	219
3031	FRONTAGE ROAD 2116	T16	219
3041	FRONTAGE ROAD 2116	T16	219
3045	FRONTAGE ROAD 2116	T16	219
3057	FRONTAGE ROAD 2116	T16	219
3107	FRONTAGE ROAD 2116	T17	220
3109	FRONTAGE ROAD 2116	T17	220
3129	FRONTAGE ROAD 2116	U17	238
3143	FRONTAGE ROAD 2116	U17	238
3153	FRONTAGE ROAD 2116	U17	238
3227	FRONTAGE ROAD 2116	U17	238
3229	FRONTAGE ROAD 2116	U17	238
3309	FRONTAGE ROAD 2116	V17	259
3327	FRONTAGE ROAD 2116	V17	259
3335	FRONTAGE ROAD 2116	V17	259
3343	FRONTAGE ROAD 2116	V17	259
3351	FRONTAGE ROAD 2116	V17	259

3359	FRONTAGE ROAD 2116	V17	259
3361	FRONTAGE ROAD 2116	V17	259
3363	FRONTAGE ROAD 2116	V17	259
19	FRONTAGE ROAD 2121	R6	174
23	FRONTAGE ROAD 2121	R6	174
25	FRONTAGE ROAD 2121	R6	174
71	FRONTAGE ROAD 2121	Q6	152
73	FRONTAGE ROAD 2121	Q6	152
75	FRONTAGE ROAD 2121	Q6	152
83	FRONTAGE ROAD 2121	Q6	152
85	FRONTAGE ROAD 2121	Q6	152
87	FRONTAGE ROAD 2121	Q6	152
91	FRONTAGE ROAD 2121	Q6	152
107	FRONTAGE ROAD 2121	Q6	152
111	FRONTAGE ROAD 2121	Q6	152
115	FRONTAGE ROAD 2121	Q6	152
5	FRONTAGE ROAD 2137	V17	259
7	FRONTAGE ROAD 2137	V17	259
9	FRONTAGE ROAD 2137	V17	259
11	FRONTAGE ROAD 2137	V17	259
13	FRONTAGE ROAD 2137	V17	259
28	FRONTAGE ROAD 2137	V17	259
30	FRONTAGE ROAD 2137	V17	259
32	FRONTAGE ROAD 2137	V17	259
34	FRONTAGE ROAD 2137	V17	259
36	FRONTAGE ROAD 2137	V17	259
40	FRONTAGE ROAD 2137	V17	259
42	FRONTAGE ROAD 2137	V17	259
46	FRONTAGE ROAD 2137	V17	259
48	FRONTAGE ROAD 2137	V17	259
50	FRONTAGE ROAD 2137	V17	259
116	FRONTAGE ROAD 2137	V18	260
217	FRONTAGE ROAD 2137	W18	287
258	FRONTAGE ROAD 2137	W18	287
260	FRONTAGE ROAD 2137	W18	287
264	FRONTAGE ROAD 2137	W18	287
272	FRONTAGE ROAD 2137	X19	312
245	FRONTAGE ROAD 2142	AC22	403
275	FRONTAGE ROAD 2142	AC22	403
289	FRONTAGE ROAD 2142	AC22	403
335	FRONTAGE ROAD 2142	AC22	403
938	FRONTAGE ROAD 2142	AE26	441
961	FRONTAGE ROAD 2142	AF25	459
22	FRONTAGE ROAD 2143	X19	312
26	FRONTAGE ROAD 2143	X19	312
34	FRONTAGE ROAD 2143	X19	312

2	FRONTAGE ROAD 2146	AC22	403
14	FRONTAGE ROAD 2146	AC22	403
16	FRONTAGE ROAD 2146	AC22	403
20	FRONTAGE ROAD 2146	AC22	403
38	FRONTAGE ROAD 2146	AC22	403
54	FRONTAGE ROAD 2146	AC22	403
58	FRONTAGE ROAD 2146	AC22	403
5	FROST WAY DR	X1	301
13	FROST WAY DR	X1	301
15	FROST WAY DR	X1	301
16	FROST WAY DR	X1	301
17	FROST WAY DR	X1	301
19	FROST WAY DR	X1	301
20	FROST WAY DR	X1	301
21	FROST WAY DR	X1	301
23	FROST WAY DR	X1	301
25	FROST WAY DR	X1	301
28	FROSTWAY	X1	301

G

101	GABE RD	T17	220
227	GABE RD	S17	200
245	GABE RD	S17	200
253	GABE RD	S17	200
265	GABE RD	S17	200
320	GABE RD	S17	200
22	GALLEGOS RD	Y17	327
24	GALLEGOS RD	Y17	327
25	GALLEGOS RD	Y17	327
27	GALLEGOS RD	Y17	327
29	GALLEGOS RD	Y17	327
31	GALLEGOS RD	Y17	327
33	GALLEGOS RD	Y17	327
35	GALLEGOS RD	Y17	327
37	GALLEGOS RD	Y17	327
39	GALLEGOS RD	Y17	327
43	GALLEGOS RD	Y17	327
45	GALLEGOS RD	Y17	327
47	GALLEGOS RD	Y17	327
57	GALLEGOS RD	Y17	327
59	GALLEGOS RD	Y17	327
49	GALLINAS ST	AB18	378
4	GARCIA PARK RD	X1	301
6	GARCIA PARK RD	X1	301
9	GARCIA PARK RD	X1	301
14	GARCIA PARK RD	X1	301
15	GARCIA PARK RD	X1	301

16	GARCIA PARK RD	X1	301
18	GARCIA PARK RD	X1	301
19	GARCIA PARK RD	X1	301
2	GARNET AVE	O10	114
3	GARNET AVE	O10	114
4	GARNET AVE	O10	114
5	GARNET AVE	O10	114
7	GARNET AVE	O10	114
4	GETHSEMANE RD	AA17	360
6	GETHSEMANE RD	AA17	360
8	GETHSEMANE RD	AA17	360
10	GETHSEMANE RD	AA17	360
11	GETHSEMANE RD	AA17	360
12	GETHSEMANE RD	AA17	360
3	GHOST TRL	AE2	431
9	GHOST TRL	AE2	431
11	GHOST TRL	AE2	431
13	GHOST TRL	AE2	431
16	GHOST TRL	AE2	431
4	GINGERBREAD LN	P19	143
6	GINGERBREAD LN	P19	143
24	GINGERBREAD LN	P19	143
46	GINGERBREAD LN	P19	143
3	GLADSTONE DR	K12	56
180	GLORY LN	W1	276
184	GLORY LN	W1	276
190	GLORY LN	W1	276
204	GLORY LN	W1	276
212	GLORY LN	W1	276
218	GLORY LN	W1	276
226	GLORY LN	W1	276
230	GLORY LN	W1	276
231	GLORY LN	W1	276
232	GLORY LN	W1	276
234	GLORY LN	W1	276
236	GLORY LN	W1	276
4	GLOVER LN	U2	233
5	GLOVER LN	U2	233
7	GLOVER LN	U2	233
16	GOATHILL RD	AA10	356
46	GOATHILL RD	AA10	356
56	GOATHILL RD	AA10	356
63	GOATHILL RD	AA10	356
66	GOATHILL RD	AA10	356
117	GOATHILL RD	AA10	356
118	GOATHILL RD	AA10	356

130	GOATHILL RD	AA10	356
135	GOATHILL RD	AA10	356
136	GOATHILL RD	AA10	356
142	GOATHILL RD	AA10	356
148	GOATHILL RD	AA9	355
154	GOATHILL RD	AA9	355
160	GOATHILL RD	AA9	355
184	GOATHILL RD	AA9	355
188	GOATHILL RD	AA9	355
194	GOATHILL RD	AA9	355
201	GOATHILL RD	AA9	355
433	GOETSCH LN	AB30	382
435	GOETSCH LN	AB30	382
30	GOLETA CT	AI11	497
50	GOLETA CT	AI11	497
7	GOLF DR	AI12	498
9	GOLF DR	AI12	498
15	GOLF DR	AI12	498
19	GOLF DR	AI12	498
21	GOLF DR	AI12	498
27	GOLF DR	AH12	485
28	GOLF DR	AH12	485
30	GOLF DR	AH12	485
17	GONZALES	S6	195
19	GONZALES	S6	195
21	GONZALES	S6	195
23	GONZALES	S6	195
2	GONZALES RD	S6	195
6	GONZALES RD	S6	195
7	GONZALES RD	S6	195
9	GONZALES RD	S6	195
11	GONZALES RD	S6	195
13	GONZALES RD	S6	195
15	GONZALES RD	S6	195
25	GONZALES RD	S6	195
12	GRASS MOUNTAIN RD	AH3	482
13	GRASS MOUNTAIN RD	AH3	482
14	GRASS MOUNTAIN RD	AH3	482
21	GRASS MOUNTAIN RD	AH3	482
25	GRASS MOUNTAIN RD	AH3	482
31	GRASS MOUNTAIN RD	AH3	482
34	GRASS MOUNTAIN RD	AH3	482
41	GRASS MOUNTAIN RD	AH3	482
44	GRASS MOUNTAIN RD	AH3	482
67	GRASS MOUNTAIN RD	AI3	493
68	GRASS MOUNTAIN RD	AI3	493

69	GRASS MOUNTAIN RD	AI3	493
71	GRASS MOUNTAIN RD	AI3	493
74	GRASS MOUNTAIN RD	AI3	493
75	GRASS MOUNTAIN RD	AI3	493
76	GRASS MOUNTAIN RD	AI3	493
77	GRASS MOUNTAIN RD	AI3	493
82	GRASS MOUNTAIN RD	AI3	493
83	GRASS MOUNTAIN RD	AI3	493
103	GRASS MOUNTAIN RD	AI3	493
105	GRASS MOUNTAIN RD	AI3	493
105	GREEN PL	O54	130
110	GREEN PL	O54	130
111	GREEN PL	O54	130
116	GREEN PL	O54	130
120	GREEN PL	O54	130
192	GREEN PL	N54	111
1	GRIEGO LN	X2	302
3	GRIEGO LN	X2	302
4	GRIEGO LN	X2	302
5	GRIEGO LN	X2	302
7	GRIEGO LN	X2	302
9	GRIEGO LN	X2	302
10	GRIEGO LN	X2	302
11	GRIEGO LN	X2	302
14	GRIEGO LN	X2	302
44	GRUMP ST	Z18	346
46	GRUMP ST	Z18	346
48	GRUMP ST	Z18	346
54	GRUMP ST	Z18	346
2	GUADALUPE LN	Y2	320
3	GUADALUPE LN	Y2	320
4	GUADALUPE LN	Y2	320
7	GUADALUPE LN	Y2	320
14	GUADALUPE LN	Y2	320
16	GUADALUPE LN	Y2	320
18	GUADALUPE LN	Y2	320
20	GUADALUPE LN	Y2	320
8	GUNNER TRL	Z17	345
15	GUNNER TRL	Z17	345
111	GUNNER TRL	Z16	344
124	GUNNER TRL	AA16	359
8	GUTIERREZ LN	Q15	159
10	GUTIERREZ LN	Q15	159
12	GUTIERREZ LN	Q15	159
14	GUTIERREZ LN	Q15	159
16	GUTIERREZ LN	Q15	159

24	GUTIERREZ LN	Q15	159
35	GUTIERREZ LN	Q15	159
38	GUTIERREZ LN	Q15	159
46	GUTIERREZ LN	Q16	160

H

23	HACIENDA DEL SOL DR	P13	137
68	HACIENDA DEL SOL DR	O13	117
70	HACIENDA DEL SOL DR	O13	117
22	HALF MOON TRL	V1	252
16	HAPPY DAYS DR	I10	35
18	HAPPY DAYS DR	I10	35
27	HAPPY DAYS DR	I10	35
30	HAPPY DAYS DR	I10	35
39	HAPPY DAYS DR	I10	35
62	HAPPY DAYS DR	I10	35
64	HAPPY DAYS DR	I10	35
65	HAPPY DAYS DR	I10	35
66	HAPPY DAYS DR	I10	35
74	HAPPY DAYS DR	I10	35
97	HAPPY DAYS DR	I10	35
99	HAPPY DAYS DR	I10	35
101	HAPPY DAYS DR	I10	35
101	HARBOR AVE	O54	130
102	HARBOR AVE	O54	130
104	HARBOR AVE	O54	130
115	HARBOR AVE	O54	130
121	HARBOR AVE	O54	130
122	HARBOR AVE	O54	130
144	HARBOR AVE	O54	130
212	HARBOR AVE	O54	130
224	HARBOR AVE	O54	130
230	HARBOR AVE	O54	130
234	HARBOR AVE	O54	130
252	HARBOR AVE	O54	130
261	HARBOR AVE	O54	130
268	HARBOR AVE	O54	130
304	HARBOR AVE	O54	130
306	HARBOR CIR	O54	130
310	HARBOR CIR	O54	130
312	HARBOR CIR	O54	130
314	HARBOR CIR	O54	130
318	HARBOR CIR	O54	130
320	HARBOR CIR	O54	130
322	HARBOR CIR	O54	130
324	HARBOR CIR	O54	130
326	HARBOR CIR	O54	130

334	HARBOR CIR	O54	130
336	HARBOR CIR	O54	130
340	HARBOR CIR	O54	130
343	HARBOR CIR	O54	130
345	HARBOR CIR	O54	130
355	HARBOR CIR	O54	130
361	HARBOR CIR	O54	130
371	HARBOR CIR	O54	130
374	HARBOR CIR	O54	130
376	HARBOR CIR	O54	130
385	HARBOR CIR	O54	130
396	HARBOR CIR	O54	130
401	HARBOR CIR	O54	130
404	HARBOR CT	O54	130
412	HARBOR CT	O54	130
414	HARBOR CT	O54	130
418	HARBOR CT	O54	130
423	HARBOR CT	O54	130
424	HARBOR CT	O54	130
429	HARBOR CT	O54	130
432	HARBOR CT	O54	130
434	HARBOR CT	O54	130
438	HARBOR CT	O54	130
439	HARBOR CT	O54	130
210	HARLAN DR	AA19	362
212	HARLAN DR	AA19	362
411	HARLAN DR	AA18	361
505	HARLAN DR	AA18	361
511	HARLAN DR	AA18	361
603	HARLAN DR	AA18	361
611	HARLAN DR	AA18	361
701	HARLAN DR	AA18	361
703	HARLAN DR	AA18	361
705	HARLAN DR	AA18	361
27	HARRIS	Z18	346
19	HARRIS RD	Z18	346
21	HARRIS RD	Z18	346
23	HARRIS RD	Z18	346
25	HARRIS RD	Z18	346
33	HARRIS RD	Z18	346
35	HARRIS RD	Z18	346
38	HARRIS RD	Z18	346
39	HARRIS RD	Z18	346
41	HARRIS RD	Z18	346
43	HARRIS RD	Z18	346
44	HARRIS RD	Z18	346

48	HARRIS RD	Z18	346
51	HARRIS RD	Z18	346
53	HARRIS RD	Z18	346
56	HARRIS RD	Z18	346
60	HARRIS RD	Z18	346
62	HARRIS RD	Z18	346
63	HARRIS RD	Z18	346
65	HARRIS RD	Z18	346
67	HARRIS RD	Z18	346
68	HARRIS RD	Z18	346
69	HARRIS RD	Z18	346
70	HARRIS RD	Z19	347
71	HARRIS RD	Z19	347
73	HARRIS RD	Z19	347
74	HARRIS RD	Z19	347
75	HARRIS RD	Z19	347
76	HARRIS RD	Z19	347
79	HARRIS RD	Z19	347
81	HARRIS RD	Z19	347
82	HARRIS RD	Z19	347
83	HARRIS RD	Z19	347
84	HARRIS RD	Z19	347
85	HARRIS RD	Z19	347
86	HARRIS RD	Z19	347
87	HARRIS RD	Z19	347
88	HARRIS RD	Z19	347
89	HARRIS RD	Z19	347
91	HARRIS RD	Z19	347
93	HARRIS RD	Z19	347
95	HARRIS RD	Z19	347
99	HARRIS RD	Z19	347
101	HARRIS RD	Z19	347
103	HARRIS RD	Z19	347
105	HARRIS RD	Z19	347
12	HAYS DR	Y19	329
13	HAYS DR	Y19	329
18	HAYS DR	Y19	329
500	HERMOSA CIR	Z17	345
501	HERMOSA CIR	Z17	345
502	HERMOSA CIR	Z17	345
503	HERMOSA CIR	Z17	345
504	HERMOSA CIR	Z17	345
505	HERMOSA CIR	Z17	345
506	HERMOSA CIR	Z17	345
507	HERMOSA CIR	Z17	345
509	HERMOSA CIR	Z17	345

510	HERMOSA CIR	Z17	345
511	HERMOSA CIR	Z17	345
512	HERMOSA CIR	Z17	345
513	HERMOSA CIR	Z17	345
514	HERMOSA CIR	Z17	345
515	HERMOSA CIR	Z17	345
516	HERMOSA CIR	Z17	345
501	HERMOSA LN	Z17	345
503	HERMOSA LN	Z17	345
505	HERMOSA LN	Z17	345
507	HERMOSA LN	Z17	345
106	HIDDEN PL	O54	130
178	HIDDEN PL	N54	111
199	HIDDEN PL	N54	111
221	HIDDEN PL	N54	111
20	HIDDEN VALLEY LN	AA2	353
31	HIDDEN VALLEY RANCH RD	T6	218
33	HIDDEN VALLEY RANCH RD	T6	218
35	HIDDEN VALLEY RANCH RD	T6	218
37	HIDDEN VALLEY RANCH RD	T6	218
39	HIDDEN VALLEY RANCH RD	T6	218
40	HIDDEN VALLEY RANCH RD	T6	218
41	HIDDEN VALLEY RANCH RD	T6	218
64	HIDDEN VALLEY RANCH RD	T6	218
103	HIDDEN VALLEY RANCH RD	T6	218
110	HIDDEN VALLEY RANCH RD	T6	218
115	HIDDEN VALLEY RANCH RD	T6	218
117	HIDDEN VALLEY RANCH RD	T6	218
119	HIDDEN VALLEY RANCH RD	T6	218
121	HIDDEN VALLEY RANCH RD	T6	218
122	HIDDEN VALLEY RANCH RD	T6	218
123	HIDDEN VALLEY RANCH RD	T6	218
124	HIDDEN VALLEY RANCH RD	T6	218
126	HIDDEN VALLEY RANCH RD	T6	218
128	HIDDEN VALLEY RANCH RD	T6	218
137	HIDDEN VALLEY RANCH RD	T6	218
138	HIDDEN VALLEY RANCH RD	T6	218
148	HIDDEN VALLEY RANCH RD	T6	218
151	HIDDEN VALLEY RANCH RD	T6	218
161	HIDDEN VALLEY RANCH RD	T6	218
162	HIDDEN VALLEY RANCH RD	T6	218
174	HIDDEN VALLEY RANCH RD	T6	218
175	HIDDEN VALLEY RANCH RD	T6	218
197	HIDDEN VALLEY RANCH RD	T6	218
199	HIDDEN VALLEY RANCH RD	T6	218
201	HIDDEN VALLEY RANCH RD	T6	218

5200	HIGHTOWER AVE	AA17	360
5201	HIGHTOWER AVE	AA17	360
5202	HIGHTOWER AVE	AA17	360
5203	HIGHTOWER AVE	AA17	360
5204	HIGHTOWER AVE	AA17	360
5205	HIGHTOWER AVE	AA17	360
5206	HIGHTOWER AVE	AA17	360
5207	HIGHTOWER AVE	AA17	360
5208	HIGHTOWER AVE	AA17	360
5209	HIGHTOWER AVE	AA17	360
5210	HIGHTOWER AVE	AA17	360
5211	HIGHTOWER AVE	AA17	360
5212	HIGHTOWER AVE	AA17	360
5213	HIGHTOWER AVE	AA17	360
5214	HIGHTOWER AVE	AA17	360
5215	HIGHTOWER AVE	AA17	360
5216	HIGHTOWER AVE	AA17	360
5217	HIGHTOWER AVE	AA17	360
5218	HIGHTOWER AVE	AA17	360
5219	HIGHTOWER AVE	AA17	360
5221	HIGHTOWER AVE	AA17	360
5222	HIGHTOWER AVE	AA17	360
5223	HIGHTOWER AVE	AA17	360
5224	HIGHTOWER AVE	AA17	360
5225	HIGHTOWER AVE	AA17	360
5226	HIGHTOWER AVE	AA17	360
5227	HIGHTOWER AVE	AA17	360
5228	HIGHTOWER AVE	AA17	360
5229	HIGHTOWER AVE	AA17	360
5230	HIGHTOWER AVE	AA17	360
5231	HIGHTOWER AVE	AA17	360
5232	HIGHTOWER AVE	AA17	360
5233	HIGHTOWER AVE	AA17	360
5234	HIGHTOWER AVE	AA17	360
5235	HIGHTOWER AVE	AA17	360
710	HIGHTOWER ST	AA17	360
772	HIGHTOWER ST	AA17	360
773	HIGHTOWER ST	AA17	360
820	HIGHTOWER ST	AA17	360
840	HIGHTOWER ST	AA17	360
870	HIGHTOWER ST	AA17	360
890	HIGHTOWER ST	AA17	360
902	HIGHTOWER ST	AA17	360
912	HIGHTOWER ST	AA17	360
922	HIGHTOWER ST	AA17	360
944	HIGHTOWER ST	AA17	360

958	HIGHTOWER ST	AA17	360
974	HIGHTOWER ST	AA17	360
988	HIGHTOWER ST	AA17	360
5218	HIGHTOWER ST	AA17	360
104	HILL PL	O54	130
105	HILL PL	O54	130
106	HILL PL	O54	130
112	HILL PL	O54	130
134	HILL PL	O54	130
141	HILL PL	O54	130
152	HILL PL	O54	130
4	HILLTOP DR	O10	114
16	HILLTOP DR	O10	114
18	HILLTOP DR	O10	114
21	HILLTOP DR	O10	114
24	HILLTOP DR	O10	114
25	HILLTOP DR	O10	114
29	HILLTOP DR	O10	114
30	HILLTOP DR	O10	114
35	HILLTOP DR	O10	114
3	HILTON RD	U17	238
5	HILTON RD	U17	238
9	HILTON RD	U17	238
11	HILTON RD	U17	238
12	HILTON RD	U17	238
13	HILTON RD	U17	238
15	HILTON RD	U17	238
28	HOLDER LN	AA2	353
30	HOLDER LN	AA2	353
32	HOLDER LN	AA2	353
12	HOLIDAY DR	I9	34
14	HOLIDAY DR	I9	34
18	HOLIDAY DR	I9	34
28	HOLIDAY DR	I9	34
30	HOLIDAY DR	I10	35
32	HOLIDAY DR	I9	34
38	HOLY GHOST CANYON RD	AE2	431
40	HOLY GHOST CANYON RD	AE2	431
55	HOLY GHOST CANYON RD	AF2	452
57	HOLY GHOST CANYON RD	AF2	452
58	HOLY GHOST CANYON RD	AF2	452
59	HOLY GHOST CANYON RD	AF2	452
61	HOLY GHOST CANYON RD	AF2	452
63	HOLY GHOST CANYON RD	AF2	452
65	HOLY GHOST CANYON RD	AF2	452
75	HOLY GHOST CANYON RD	AF2	452

77	HOLY GHOST CANYON RD	AF2	452
83	HOLY GHOST CANYON RD	AF2	452
85	HOLY GHOST CANYON RD	AF2	452
86	HOLY GHOST CANYON RD	AF2	452
90	HOLY GHOST CANYON RD	AF2	452
92	HOLY GHOST CANYON RD	AF2	452
96	HOLY GHOST CANYON RD	AF2	452
101	HOLY GHOST CANYON RD	AF2	452
105	HOLY GHOST CANYON RD	AF2	452
109	HOLY GHOST CANYON RD	AF2	452
113	HOLY GHOST CANYON RD	AF2	452
115	HOLY GHOST CANYON RD	AF2	452
117	HOLY GHOST CANYON RD	AF2	452
119	HOLY GHOST CANYON RD	AF2	452
143	HOLY GHOST CANYON RD	AF2	452
165	HOLY GHOST CANYON RD	AF2	452
185	HOLY GHOST CANYON RD	AF2	452
187	HOLY GHOST CANYON RD	AF2	452
288	HOLY GHOST CANYON RD	AG1	470
7	HONEYSUCKLE LN	W5	278
9	HONEYSUCKLE LN	W5	278
17	HONEYSUCKLE LN	W5	278
19	HONEYSUCKLE LN	W5	278
6	HUMMING BIRD AVE	S16	199
7	HUMMING BIRD AVE	S16	199
9	HUMMING BIRD AVE	S16	199
11	HUMMING BIRD AVE	S16	199
13	HUMMING BIRD AVE	S16	199
15	HUMMING BIRD AVE	S16	199
2	HUMMING DR	AJ12	509
4	HUMMING DR	AJ12	509
5	HUMMING DR	AJ12	509
6	HUMMING DR	AJ12	509
7	HUMMING DR	AJ12	509
8	HUMMING DR	AJ12	509
9	HUMMING DR	AJ12	509
10	HUMMINGBIRD HILL RD	V1	252
4	HUMMINGBIRD LN	AJ12	509
5	HUMMINGBIRD LN	AJ12	509
6	HUMMINGBIRD LN	AJ12	509
7	HUMMINGBIRD LN	AJ12	509
8	HUMMINGBIRD LN	AJ12	509
9	HUMMINGBIRD LN	AJ12	509
10	HUMMINGBIRD LN	AJ12	509
11	HUMMINGBIRD LN	AJ12	509
12	HUMMINGBIRD LN	AJ12	509

13	HUMMINGBIRD LN	AJ12	509
14	HUMMINGBIRD LN	AJ12	509
15	HUMMINGBIRD LN	AJ12	509
16	HUMMINGBIRD LN	AJ12	509
17	HUMMINGBIRD LN	AJ12	509
18	HUMMINGBIRD LN	AJ12	509
19	HUMMINGBIRD LN	AJ12	509
21	HUMMINGBIRD LN	AJ12	509
4	HYACINTH	X2	302
6	HYACINTH RD	X1	301
7	HYACINTH RD	X2	302
I			
95	ILFELD PASS	Q6	152
97	ILFELD PASS	Q6	152
23	IMUS RANCH RD	P11	135
262	IMUS RANCH RD	O11	115
263	IMUS RANCH RD	O11	115
264	IMUS RANCH RD	O11	115
265	IMUS RANCH RD	O11	115
266	IMUS RANCH RD	O11	115
267	IMUS RANCH RD	O11	115
268	IMUS RANCH RD	O11	115
269	IMUS RANCH RD	O11	115
284	IMUS RANCH RD	O12	116
300	IMUS RANCH RD	O12	116
302	IMUS RANCH RD	O12	116
304	IMUS RANCH RD	O12	116
306	IMUS RANCH RD	P12	136
308	IMUS RANCH RD	P12	136
310	IMUS RANCH RD	P12	136
312	IMUS RANCH RD	P12	136
314	IMUS RANCH RD	P12	136
316	IMUS RANCH RD	P12	136
319	IMUS RANCH RD	O12	116
48	IRON GATE RD	AH3	482
105	IRON GATE RD	AH3	482
122	IRON GATE RD	AH3	482
125	IRON GATE RD	AH3	482
127	IRON GATE RD	AH3	482
129	IRON GATE RD	AH3	482
131	IRON GATE RD	AH3	482
133	IRON GATE RD	AH3	482
135	IRON GATE RD	AH3	482
137	IRON GATE RD	AH3	482
138	IRON GATE RD	AH3	482
139	IRON GATE RD	AH3	482

140	IRON GATE RD	AH3	482
142	IRON GATE RD	AH3	482
144	IRON GATE RD	AH3	482
145	IRON GATE RD	AH3	482
150	IRON GATE RD	AH3	482
154	IRON GATE RD	AH3	482
155	IRON GATE RD	AI3	493
157	IRON GATE RD	AI3	493
158	IRON GATE RD	AI3	493
159	IRON GATE RD	AI3	493
160	IRON GATE RD	AI3	493
164	IRON GATE RD	AI3	493
171	IRON GATE RD	AI3	493
174	IRON GATE RD	AI3	493
177	IRON GATE RD	AI3	493
181	IRON GATE RD	AI3	493
184	IRON GATE RD	AI3	493
193	IRON GATE RD	AI3	493
195	IRON GATE RD	AI3	493
197	IRON GATE RD	AI3	493
199	IRON GATE RD	AI3	493
205	IRON GATE RD	AI3	493
207	IRON GATE RD	AI3	493
209	IRON GATE RD	AI3	493
211	IRON GATE RD	AI3	493
213	IRON GATE RD	AI3	493
215	IRON GATE RD	AI3	493
227	IRON GATE RD	AI3	493
234	IRON GATE RD	AI3	493
239	IRON GATE RD	AI3	493
244	IRON GATE RD	AI3	493
268	IRON GATE RD	AI3	493
295	IRON GATE RD	AI4	494
301	IRON GATE RD	AI4	494
311	IRON GATE RD	AI4	494
315	IRON GATE RD	AI4	494
321	IRON GATE RD	AI4	494
322	IRON GATE RD	AI4	494
323	IRON GATE RD	AI4	494
325	IRON GATE RD	AI4	494
327	IRON GATE RD	AI4	494
329	IRON GATE RD	AI4	494
330	IRON GATE RD	AI4	494
331	IRON GATE RD	AI4	494
359	IRON GATE RD	AJ4	505
6	IRON TRL	AI3	493

7	IRON TRL	AH3	482
13	IRON TRL	AI3	493
15	IRON TRL	AI3	493
17	IRON TRL	AI3	493
18	IRON TRL	AI3	493
22	IRON TRL	AI3	493
25	IRON TRL	AI3	493
4	IVANAS WAY	X1	301
5	IVANAS WAY	X1	301
6	IVANAS WAY	X1	301
7	IVANAS WAY	X1	301
8	IVANAS WAY	X1	301
9	IVANAS WAY	X1	301
10	IVANAS WAY	X1	301
15	IVANAS WAY	X1	301
18	IVANAS WAY	X1	301
19	IVANAS WAY	X1	301
20	IVANAS WAY	X1	301

J

10	J BAR 4 RD	AC2	392
12	J BAR 4 RD	AC2	392
14	J BAR 4 RD	AC2	392
16	J BAR 4 RD	AC2	392
18	J BAR 4 RD	AC2	392
19	J BAR 4 RD	AC2	392
20	J BAR 4 RD	AC2	392
21	J BAR 4 RD	AC2	392
22	J BAR 4 RD	AC2	392
25	J BAR 4 RD	AC2	392
26	J BAR 4 RD	AC2	392
27	J BAR 4 RD	AC2	392
28	J BAR 4 RD	AC2	392
29	J BAR 4 RD	AC2	392
43	J BAR 4 RD	AC2	392
45	J BAR 4 RD	AC2	392
46	J BAR 4 RD	AC2	392
47	J BAR 4 RD	AC2	392
50	J BAR 4 RD	AC2	392
4	JACOB ST	AC20	401
7	JACOB ST	AC20	401
3	JARED ST	AC20	401
4	JARED ST	AC20	401
5	JARED ST	AC20	401
6	JARED ST	AC20	401
8	JARED ST	AC20	401
11	JARED ST	AC20	401

1	JAY RD	AJ12	509
2	JAY RD	AJ12	509
3	JAY RD	AJ12	509
4	JAY RD	AJ12	509
5	JAY RD	AJ12	509
3	JEFFREYS DR	AA18	361
4	JEFFREYS DR	AA18	361
12	JEFFREYS DR	AA18	361
4	JOLLY JEEP TRL	Z10	341
22	JOLLY JEEP TRL	Z10	341
26	JOLLY JEEP TRL	Z10	341
46	JOLLY JEEP TRL	Z10	341
510	JONES RD	AA17	360
61	JOSE ESTRADA RD	Q46	167
63	JOSE ESTRADA RD	Q46	167
99	JOSE ESTRADA RD	Q46	167
100	JOSE ESTRADA RD	Q46	167
101	JOSE ESTRADA RD	Q46	167
30	JOSE GONZALES RD	X1	301
32	JOSE GONZALES RD	X1	301
35	JOSE GONZALES RD	X1	301
39	JOSE GONZALES RD	X1	301
42	JOSE GONZALES RD	X1	301
46	JOSE GONZALES RD	X1	301
47	JOSE GONZALES RD	X1	301
52	JOSE GONZALES RD	X1	301
64	JOSE GONZALES RD	X1	301
71	JOSE GONZALES RD	X1	301
74	JOSE GONZALES RD	X1	301
75	JOSE GONZALES RD	X1	301
76	JOSE GONZALES RD	X1	301
77	JOSE GONZALES RD	X1	301
78	JOSE GONZALES RD	X1	301
79	JOSE GONZALES RD	X1	301
80	JOSE GONZALES RD	X1	301
87	JOSE GONZALES RD	Y1	319
88	JOSE GONZALES RD	Y1	319
90	JOSE GONZALES RD	Y1	319
23	JOYA DE PADRE LN	X1	301
43	JOYA DE PADRE LN	X1	301
45	JOYA DE PADRE LN	X1	301
65	JOYA DE PADRE LN	X1	301
67	JOYA DE PADRE LN	W1	276
71	JOYA DE PADRE LN	W1	276
76	JOYA DE PADRE LN	W1	276
78	JOYA DE PADRE LN	W1	276

86	JOYA DE PADRE LN	W1	276
90	JOYA DE PADRE LN	W1	276
92	JOYA DE PADRE LN	W1	276
105	JOYA DE PADRE LN	W1	276
108	JOYA DE PADRE LN	W1	276
109	JOYA DE PADRE LN	W1	276
25	JOYA DEL PADRE RD	X1	301
84	JOYA DEL PADRE RD	W1	276
2	JUNIPER DR	AB18	378
4	JUNIPER DR	AB18	378
6	JUNIPER DR	AB18	378
8	JUNIPER DR	AB18	378
10	JUNIPER DR	AB18	378
11	JUNIPER DR	AA18	361
12	JUNIPER DR	AB18	378
14	JUNIPER DR	AB18	378
16	JUNIPER DR	AB18	378
18	JUNIPER DR	AA18	361
20	JUNIPER DR	AA18	361
22	JUNIPER DR	AA18	361
24	JUNIPER DR	AA18	361
25	JUNIPER DR	AA18	361
26	JUNIPER DR	AA18	361
28	JUNIPER DR	AA18	361
29	JUNIPER DR	AA18	361
5	JUNIPER LN	X2	302
6	JUNIPER LN	X2	302
11	JUNIPER LN	X2	302
12	JUNIPER LN	X2	302
15	JUNIPER LN	X2	302
18	JUNIPER LN	X2	302
5	JUSTIN ST	AC20	401
9	JUSTIN ST	AC20	401
11	JUSTIN ST	AC20	401
13	JUSTIN ST	AC20	401
15	JUSTIN ST	AC20	401
16	JUSTIN ST	AC20	401
17	JUSTIN ST	AC20	401
19	JUSTIN ST	AC20	401
K			
3	KEMM DR	Z18	346
4	KEMM DR	Z18	346
5	KEMM DR	Z18	346
6	KEMM DR	Z18	346
7	KEMM DR	Z18	346
8	KEMM DR	Z18	346

9	KEMM DR	Z18	346
10	KEMM DR	Z18	346
11	KEMM DR	Z18	346
12	KEMM DR	Z18	346
13	KEMM DR	Z18	346
14	KEMM DR	Z18	346
15	KEMM DR	Z18	346
16	KEMM DR	Z18	346
18	KEMM DR	Z18	346
20	KEMM DR	Z18	346
11	KINGS ST	AB18	378
25	KINGS ST	AB18	378
42	KINGS ST	AB18	378
44	KINGS ST	AB18	378
46	KINGS ST	AB18	378
50	KINGS ST	AB18	378
52	KINGS ST	AB18	378
53	KINGS ST	AB18	378
54	KINGS ST	AB18	378
56	KINGS ST	AB18	378
58	KINGS ST	AB18	378
60	KINGS ST	AB18	378
62	KINGS ST	AB18	378
63	KINGS ST	AB18	378
64	KINGS ST	AB18	378
65	KINGS ST	AB18	378
66	KINGS ST	AB18	378
68	KINGS ST	AB18	378
70	KINGS ST	AB18	378
72	KINGS ST	AB18	378
74	KINGS ST	AB18	378
76	KINGS ST	AB18	378
78	KINGS ST	AB18	378
80	KINGS ST	AB18	378

L

2	LA BONANZA RD	X1	301
3	LA BONANZA RD	X1	301
4	LA BONANZA RD	X1	301
5	LA BONANZA RD	X1	301
6	LA BONANZA RD	X1	301
107	LA CINTA RD	O54	130
112	LA CINTA RD	O54	130
16	LA GAVIOTA CT	AI11	497
18	LA GAVIOTA CT	AI11	497
5	LA GRUTA RD	K13	57
7	LA GRUTA RD	K13	57

8	LA GRUTA RD	K13	57
9	LA GRUTA RD	K13	57
10	LA GRUTA RD	K13	57
219	LA JUNTA AVE	AF28	460
12	LA LUZ	AD11	415
17	LA LUZ	AD11	415
19	LA LUZ	AD11	415
21	LA LUZ	AD11	415
23	LA LUZ	AD11	415
25	LA LUZ	AD11	415
27	LA LUZ	AD11	415
29	LA LUZ	AD11	415
31	LA LUZ	AD11	415
38	LA LUZ	AD11	415
39	LA LUZ	AD11	415
103	LA MANGA RD	O54	130
104	LA MANGA RD	O54	130
106	LA MANGA RD	O54	130
107	LA MANGA RD	O54	130
110	LA MANGA RD	O54	130
9	LA MANGA TRL	U17	238
14	LA MANGA TRL	U17	238
47	LA MANGA TRL	U17	238
52	LA MANGA TRL	U17	238
53	LA MANGA TRL	U17	238
54	LA MANGA TRL	U17	238
56	LA MANGA TRL	U17	238
62	LA MANGA TRL	U17	238
75	LA MANGA TRL	U17	238
92	LA MANGA TRL	U16	237
98	LA MANGA TRL	U16	237
103	LA MANGA TRL	U16	237
108	LA MANGA TRL	U16	237
138	LA MANGA TRL	U16	237
141	LA MANGA TRL	U16	237
181	LA MANGA TRL	U17	238
4	LA MESILLA DR	AE19	438
10	LA MESILLA DR	AE19	438
18	LA MESILLA DR	AE20	439
3	LA PASADA LN	AA2	353
4	LA PASADA LN	AA2	353
7	LA PASADA LN	AA2	353
11	LA PASADA LN	AA2	353
13	LA PASADA LN	AA2	353
15	LA PASADA LN	AA2	353
17	LA PASADA LN	AA2	353

19	LA PASADA LN	AA2	353
21	LA PASADA LN	AA2	353
23	LA PASADA LN	AA2	353
25	LA PASADA LN	AA2	353
28	LA PASADA LN	AA2	353
103	LA PUNTA ST	O54	130
3	LAKESHORE DR	AB18	378
14	LAKESHORE DR	AB18	378
22	LAKESHORE DR	AB18	378
26	LAKESHORE DR	AB18	378
28	LAKESHORE DR	AB18	378
60	LAKESHORE DR	AB18	378
22	LAKEVIEW DR	AB18	378
33	LAKEVIEW DR	AB18	378
46	LAKEVIEW DR	AB18	378
52	LAKEVIEW DR	AC18	400
70	LAKEVIEW DR	AB18	378
72	LAKEVIEW DR	AC18	400
74	LAKEVIEW DR	AC18	400
108	LAKEVIEW DR	AC17	399
112	LAKEVIEW DR	AC17	399
260	LAKEVIEW DR	AC17	399
6	LANCASTER LN	V2	253
23	LANCASTER LN	U2	233
26	LANCASTER LN	V2	253
39	LANCASTER LN	V1	252
64	LANCASTER LN	U1	232
1	LAS TUSAS LOOP	AF16	456
3	LAS TUSAS LOOP	AF16	456
5	LAS TUSAS LOOP	AF16	456
7	LAS TUSAS LOOP	AF16	456
11	LAS TUSAS LOOP	AF16	456
13	LAS TUSAS LOOP	AF16	456
15	LAS TUSAS LOOP	AF16	456
17	LAS TUSAS LOOP	AF16	456
19	LAS TUSAS LOOP	AF16	456
45	LAS VEGAS BLVD	Z19	347
61	LAS VEGAS BLVD	Z19	347
123	LAS VEGAS BLVD	AA19	362
141	LAS VEGAS BLVD	AA19	362
143	LAS VEGAS BLVD	AA19	362
145	LAS VEGAS BLVD	AA19	362
147	LAS VEGAS BLVD	AA19	362
209	LAS VEGAS BLVD	AA19	362
225	LAS VEGAS BLVD	AA19	362
3	LAS VEGAS DR	X1	301

5	LAS VEGAS DR	X1	301
9	LAS VEGAS DR	X1	301
10	LAS VEGAS DR	X1	301
11	LAS VEGAS DR	X1	301
14	LAZY COUGAR RANCH RD	AC2	392
16	LAZY COUGAR RANCH RD	AC2	392
27	LAZY COUGAR RANCH RD	AC2	392
5	LAZY DOG RD	AC2	392
7	LAZY DOG RD	AC2	392
9	LAZY DOG RD	AC2	392
12	LAZY DOG RD	AC2	392
14	LAZY DOG RD	AC2	392
16	LAZY DOG RD	AC2	392
10	LAZY T RANCH RD	T2	215
20	LAZY T RANCH RD	T2	215
23	LAZY T RANCH RD	T2	215
28	LAZY T RANCH RD	T2	215
85	LEGER RANCH RD	X19	312
4	LEVIS PL	AI11	497
8	LEVIS PL	AI11	497
22	LEVIS PL	AI11	497
29	LEVIS PL	AI11	497
43	LEVIS PL	AI11	497
5	LEYBA LN	U2	233
6	LEYBA LN	U2	233
7	LEYBA LN	U2	233
15	LEYBA LN	U2	233
17	LEYBA LN	U2	233
19	LEYBA LN	U2	233
21	LEYBA LN	U2	233
25	LEYBA LN	U2	233
6	LIMESTONE RD	I9	34
8	LIMESTONE RD	I9	34
9	LIMESTONE RD	I9	34
11	LIMESTONE RD	I9	34
12	LIMESTONE RD	I9	34
3201	LINDA LN	Z17	345
3203	LINDA LN	Z17	345
3205	LINDA LN	Z17	345
3207	LINDA LN	Z17	345
3209	LINDA LN	Z17	345
3211	LINDA LN	Z17	345
3213	LINDA LN	Z17	345
3214	LINDA LN	Z17	345
3215	LINDA LN	Z17	345
3217	LINDA LN	Z17	345

3219	LINDA LN	Z17	345
3221	LINDA LN	Z17	345
3223	LINDA LN	Z17	345
8	LITTLE BLACK RD	W1	276
9	LITTLE BLACK RD	W1	276
11	LITTLE BLACK RD	W1	276
14	LITTLE BLACK RD	W1	276
18	LITTLE BLACK RD	W1	276
20	LITTLE BLACK RD	W1	276
21	LITTLE BLACK RD	W1	276
9	LITTLE WHITE RD	W1	276
10	LITTLE WHITE RD	W1	276
13	LITTLE WHITE RD	W1	276
20	LODGE RD	AI12	498
22	LODGE RD	AI12	498
24	LODGE RD	AI12	498
26	LODGE RD	AI12	498
28	LODGE RD	AI12	498
29	LODGE RD	AI12	498
30	LODGE RD	AI12	498
31	LODGE RD	AI12	498
32	LODGE RD	AI12	498
33	LODGE RD	AI12	498
34	LODGE RD	AI12	498
73	LODGE RD	O55	131
109	LODGE RD	O55	131
111	LODGE RD	O55	131
113	LODGE RD	O55	131
139	LODGE RD	O55	131
6	LOMA BONITA	Q8	154
7	LOMA BONITA	Q8	154
8	LOMA BONITA	Q8	154
4	LOMA RESOLANA	X2	302
6	LOMA RESOLANA	X2	302
18	LOMA RESOLANA	X2	302
20	LOMA RESOLANA	X2	302
14	LOMA VISTA DR	AJ13	510
18	LOMA VISTA DR	AJ13	510
20	LOMA VISTA DR	AJ13	510
26	LOMA VISTA DR	AJ13	510
6	LOMITA DE SUENOS	X1	301
7	LOMITA DE SUENOS	X1	301
8	LOMITA DE SUENOS	X1	301
97	LONE PINE MESA RD	AI10	496
103	LONE PINE MESA RD	AI10	496
105	LONE PINE MESA RD	AI10	496

123	LONE PINE MESA RD	AI9	495
140	LONE PINE MESA RD	AI9	495
141	LONE PINE MESA RD	AI9	495
144	LONE PINE MESA RD	AI9	495
148	LONE PINE MESA RD	AI9	495
149	LONE PINE MESA RD	AI9	495
164	LONE PINE MESA RD	AI9	495
107	LONEPINE RANCH RD	O11	115
108	LONEPINE RANCH RD	O11	115
2	LOPEZ CT	U2	233
5	LOPEZ CT	U2	233
7	LOPEZ CT	U2	233
12	LOS ALAMOGORDOS RD	Z17	345
14	LOS ALAMOGORDOS RD	Z17	345
18	LOS ALAMOGORDOS RD	Z17	345
20	LOS ALAMOGORDOS RD	Z17	345
21	LOS ALAMOGORDOS RD	Z17	345
22	LOS ALAMOGORDOS RD	Z17	345
23	LOS ALAMOGORDOS RD	Z17	345
24	LOS ALAMOGORDOS RD	Z17	345
25	LOS ALAMOGORDOS RD	Z17	345
27	LOS ALAMOGORDOS RD	Z17	345
28	LOS ALAMOGORDOS RD	Z17	345
29	LOS ALAMOGORDOS RD	Z17	345
31	LOS ALAMOGORDOS RD	Z17	345
35	LOS ALAMOGORDOS RD	Z17	345
36	LOS ALAMOGORDOS RD	Z17	345
37	LOS ALAMOGORDOS RD	Z17	345
38	LOS ALAMOGORDOS RD	Z17	345
39	LOS ALAMOGORDOS RD	Z17	345
40	LOS ALAMOGORDOS RD	Z17	345
43	LOS ALAMOGORDOS RD	Z17	345
6	LOS ALTOS DE CICUYE	X1	301
8	LOS ALTOS DE CICUYE	X1	301
12	LOS ALTOS DE CICUYE	X1	301
22	LOS ALTOS DE CICUYE	X1	301
32	LOS ALTOS DE CICUYE	X1	301
34	LOS ALTOS DE CICUYE	X1	301
38	LOS ALTOS DE CICUYE	X1	301
40	LOS ALTOS DE CICUYE	X1	301
42	LOS ALTOS DE CICUYE	X1	301
44	LOS ALTOS DE CICUYE	X1	301
46	LOS ALTOS DE CICUYE	X1	301
62	LOS ALTOS DE CICUYE	X1	301
64	LOS ALTOS DE CICUYE	X1	301
66	LOS ALTOS DE CICUYE	X1	301

70	LOS ALTOS DE CICUYE	X1	301
72	LOS ALTOS DE CICUYE	X1	301
76	LOS ALTOS DE CICUYE	X1	301
87	LOS ALTOS DE CICUYE	X1	301
88	LOS ALTOS DE CICUYE	X1	301
92	LOS ALTOS DE CICUYE	Y1	319
96	LOS ALTOS DE CICUYE	Y1	319
102	LOS ALTOS DE CICUYE	Y1	319
110	LOS ALTOS DE CICUYE	Y1	319
95	LOS CAVOS LN	D1	10
97	LOS CAVOS LN	D1	10
99	LOS CAVOS LN	D1	10
180	LOS CAVOS LN	C1	6
318	LOS CAVOS LN	C2	7
2	LOS LLANITOS	X3	303
6	LOS LLANITOS	X3	303
14	LOS LLANITOS	X3	303
16	LOS LLANITOS	X3	303
18	LOS LLANITOS	X3	303
20	LOS LLANITOS	X3	303
23	LOS LLANITOS	X3	303
24	LOS LLANITOS	X3	303
34	LOS LLANITOS	X3	303
45	LOS LLANITOS	X3	303
13	LOS PUEBLITOS RD	R16	179
23	LOS PUEBLITOS RD	S16	199
25	LOS PUEBLITOS RD	S16	199
38	LOS PUEBLITOS RD	R16	179
4	LOS PUEBLOS RD	K13	57
5	LOS PUEBLOS RD	K13	57
7	LOS PUEBLOS RD	K13	57
8	LOS PUEBLOS RD	J13	46
9	LOS PUEBLOS RD	K13	57
10	LOS PUEBLOS RD	J13	46
11	LOS PUEBLOS RD	K13	57
13	LOS PUEBLOS RD	J13	46
19	LOS PUEBLOS RD	J13	46
20	LOS PUEBLOS RD	J13	46
3501	LOUIS RD	AA18	361
3503	LOUIS RD	AA18	361
3504	LOUIS RD	AA18	361
3505	LOUIS RD	AA18	361
3506	LOUIS RD	AA18	361
3507	LOUIS RD	AA18	361
3509	LOUIS RD	AA18	361
3510	LOUIS RD	AA18	361

3511	LOUIS RD	AA18	361
3514	LOUIS RD	AA18	361
80	LOWER CANYON LN	AC14	398
13	LOWER CANYON RD	AC13	397
36	LOWER CANYON RD	AC13	397
46	LOWER CANYON RD	AC13	397
48	LOWER CANYON RD	AC14	398
66	LOWER CANYON RD	AC14	398
72	LOWER CANYON RD	AC14	398
143	LOWER CANYON RD	AD13	417
266	LOWER CANYON RD	AC14	398
289	LOWER CANYON RD	AD14	418
456	LOWER CANYON RD	AD14	418
60	LOWER COLONIAS RD	V6	255
73	LOWER COLONIAS RD	V6	255
89	LOWER COLONIAS RD	V6	255
90	LOWER COLONIAS RD	V6	255
92	LOWER COLONIAS RD	V6	255
164	LOWER COLONIAS RD	V6	255
574	LOWER COLONIAS RD	U6	234
24	LOWER LA JOYA RD	W1	276
34	LOWER LA JOYA RD	W1	276
36	LOWER LA JOYA RD	W1	276
38	LOWER LA JOYA RD	W1	276
40	LOWER LA JOYA RD	W1	276
43	LOWER LA JOYA RD	W1	276
45	LOWER LA JOYA RD	W1	276
47	LOWER LA JOYA RD	W1	276
51	LOWER LA JOYA RD	W1	276
53	LOWER LA JOYA RD	W1	276
57	LOWER LA JOYA RD	W1	276
59	LOWER LA JOYA RD	W1	276
61	LOWER LA JOYA RD	W1	276
63	LOWER LA JOYA RD	W1	276
65	LOWER LA JOYA RD	W1	276
67	LOWER LA JOYA RD	W1	276
69	LOWER LA JOYA RD	W1	276
71	LOWER LA JOYA RD	X1	301
73	LOWER LA JOYA RD	X1	301
74	LOWER LA JOYA RD	X1	301
75	LOWER LA JOYA RD	X1	301
76	LOWER LA JOYA RD	X1	301
77	LOWER LA JOYA RD	X1	301
78	LOWER LA JOYA RD	X1	301
83	LOWER LA JOYA RD	X1	301
87	LOWER LA JOYA RD	X1	301

90	LOWER LA JOYA RD	X1	301
91	LOWER LA JOYA RD	X1	301
93	LOWER LA JOYA RD	X1	301
41	LUCERO LN	U39	244
46	LUCERO LN	U39	244
5	LUCILLE LN	Z17	345
3	LUJAN RD	AB2	371
10	LUJAN RD	AB2	371
12	LUJAN RD	AB2	371
20	LUJAN RD	AB2	371
21	LUJAN RD	AB2	371
22	LUJAN RD	AB2	371
23	LUJAN RD	AB2	371
8	LUNA	Z17	345
11	LUNA	Z17	345
19	LUNA	Z17	345
3202	LUNA CIR	Z17	345
3204	LUNA CIR	Z17	345
3205	LUNA CIR	Z17	345
3206	LUNA CIR	Z17	345
3207	LUNA CIR	Z17	345
3210	LUNA CIR	Z17	345
3211	LUNA CIR	Z17	345
3212	LUNA CIR	Z17	345
3213	LUNA CIR	Z17	345
3214	LUNA CIR	Z17	345
3217	LUNA CIR	Z17	345
3218	LUNA CIR	Z17	345
3219	LUNA CIR	Z17	345
3222	LUNA CIR	Z17	345
3223	LUNA CIR	Z17	345
3	LUNA DR	Z17	345
5	LUNA DR	Z17	345
7	LUNA DR	Z17	345
13	LUNA DR	Z17	345
16	LUNA DR	Z17	345
17	LUNA DR	Z17	345
18	LUNA DR	Z17	345
3201	LUNA DR	Z17	345
3203	LUNA DR	Z17	345
3211	LUNA DR	Z17	345
3213	LUNA DR	Z17	345
3214	LUNA DR	Z17	345
3215	LUNA DR	Z17	345
3218	LUNA DR	Z17	345
3223	LUNA DR	Z17	345

3300	LUNA DR	Z17	345
3301	LUNA DR	Z17	345
3302	LUNA DR	Z17	345
3303	LUNA DR	Z17	345
3305	LUNA DR	Z17	345
3306	LUNA DR	Z17	345
3307	LUNA DR	Z17	345
3308	LUNA DR	Z17	345
3309	LUNA DR	Z17	345
3311	LUNA DR	Z17	345
3313	LUNA DR	Z17	345
3314	LUNA DR	Z17	345
3315	LUNA DR	Z17	345
3316	LUNA DR	Z17	345
3317	LUNA DR	Z17	345
3318	LUNA DR	Z17	345
3319	LUNA DR	Z17	345
3320	LUNA DR	Z17	345
38	LYNAN CANYON RD	AF29	461
M			
46	MACHO CANYON RD	AC1	391
48	MACHO CANYON RD	AC1	391
50	MACHO CANYON RD	AC1	391
66	MACHO CANYON RD	AC1	391
85	MACHO CANYON RD	AC1	391
87	MACHO CANYON RD	AC1	391
89	MACHO CANYON RD	AC1	391
91	MACHO CANYON RD	AC1	391
96	MACHO CANYON RD	AC1	391
103	MACHO CANYON RD	AC1	391
1544	MADDOX RD	AF51	467
1790	MADDOX RD	AF50	466
1917	MADDOX RD	AF49	465
124	MAGNOLIA RD	M48	95
128	MAGNOLIA RD	M48	95
135	MAGNOLIA RD	M48	95
143	MAGNOLIA RD	M48	95
145	MAGNOLIA RD	M48	95
155	MAGNOLIA RD	M48	95
164	MAGNOLIA RD	M48	95
166	MAGNOLIA RD	M48	95
254	MAGNOLIA RD	M48	95
255	MAGNOLIA RD	M49	96
256	MAGNOLIA RD	L49	80
269	MAGNOLIA RD	M49	96
290	MAGNOLIA RD	M49	96

405	MAGNOLIA RD	N49	108
515	MAGNOLIA RD	N50	109
623	MAGNOLIA RD	N50	109
653	MAGNOLIA RD	N51	110
815	MAGNOLIA RD	M51	97
912	MAGNOLIA RD	M51	97
920	MAGNOLIA RD	L51	82
942	MAGNOLIA RD	M51	97
1085	MAGNOLIA RD	L51	82
1114	MAGNOLIA RD	L51	82
1118	MAGNOLIA RD	L51	82
1	MAGPIE CIR	AJ12	509
2	MAGPIE CIR	AJ12	509
3	MAGPIE CIR	AJ12	509
4	MAGPIE CIR	AJ12	509
5	MAGPIE CIR	AJ12	509
7	MAGPIE CIR	AJ12	509
8	MAGPIE CIR	AJ12	509
9	MAGPIE CIR	AJ12	509
11	MAGPIE CIR	AJ12	509
12	MAGPIE CIR	AJ12	509
13	MAGPIE CIR	AJ12	509
14	MAGPIE CIR	AJ12	509
5	MAPLE DR	AB18	378
8	MAPLE DR	AB18	378
9	MAPLE DR	AB18	378
11	MAPLE DR	AB18	378
12	MAPLE DR	AB18	378
13	MAPLE DR	AB18	378
14	MAPLE DR	AB18	378
15	MAPLE DR	AB18	378
16	MAPLE DR	AB18	378
17	MAPLE DR	AB18	378
18	MAPLE DR	AB18	378
19	MAPLE DR	AB18	378
20	MAPLE DR	AB18	378
21	MAPLE DR	AB18	378
26	MAPLE DR	AB18	378
28	MAPLE DR	AB18	378
9	MAR AZUL RD	Q9	155
13	MAR AZUL RD	Q9	155
15	MAR AZUL RD	Q9	155
17	MAR AZUL RD	Q9	155
3	MARBLE DR	O10	114
5	MARBLE DR	O10	114
7	MARBLE DR	O10	114

9	MARBLE DR	O10	114
10	MARBLE DR	O10	114
12	MARBLE DR	O10	114
1	MARIPOSA LN	X2	302
5	MARIPOSA LN	X2	302
7	MARIPOSA LN	X2	302
9	MARIPOSA LN	X2	302
10	MARIPOSA LN	X2	302
12	MARIPOSA LN	X2	302
13	MARIPOSA LN	X2	302
14	MARIPOSA LN	X2	302
6	MARTINEZ LN	X2	302
10	MARTINEZ LN	X2	302
17	MARTINEZ RANCH RD	AH16	489
54	MARTINEZ RANCH RD	AH16	489
55	MARTINEZ RANCH RD	AH16	489
57	MARTINEZ RANCH RD	AH16	489
58	MARTINEZ RANCH RD	AH16	489
60	MARTINEZ RANCH RD	AH16	489
74	MARTINEZ RANCH RD	AH16	489
17	MARTINEZ RD	Z18	346
21	MARTINEZ RD	Z18	346
27	MARTINEZ RD	Z18	346
16	MATHEW ST	AC20	401
302	MAXIMILIANO DR	Z17	345
304	MAXIMILIANO DR	Z17	345
306	MAXIMILIANO DR	Z17	345
500	MAXIMILIANO DR	Z17	345
502	MAXIMILIANO DR	Z17	345
504	MAXIMILIANO DR	Z17	345
506	MAXIMILIANO DR	Z17	345
600	MAXIMILIANO DR	Z17	345
703	MAXIMILIANO DR	Z17	345
706	MAXIMILIANO DR	Z17	345
711	MAXIMILIANO DR	Z17	345
712	MAXIMILIANO DR	Z17	345
13	MCFERRIN TAYLOR	AC2	392
1	MCFERRIN TAYLOR RD	AC2	392
4	MCFERRIN TAYLOR RD	AC2	392
19	MCFERRIN TAYLOR RD	AC2	392
20	MCFERRIN TAYLOR RD	AC2	392
21	MCFERRIN TAYLOR RD	AC2	392
30	MELTON RANCH RD	Y20	330
57	MELTON RANCH RD	Y20	330
59	MELTON RANCH RD	Y20	330
24	MESA BAJA RD	T2	215

29	MESA BAJA RD	T2	215
33	MESA BAJA RD	T2	215
34	MESA BAJA RD	T2	215
39	MESA BAJA RD	T2	215
40	MESA BAJA RD	T2	215
46	MESA BAJA RD	T2	215
49	MESA BAJA RD	T2	215
56	MESA BAJA RD	T2	215
63	MESA BAJA RD	T2	215
12	MESA VIS	R4	172
18	MESA VIS	R4	172
19	MESA VIS	R4	172
20	MESA VIS	R4	172
135	MESA VIS	R4	172
6	MESCALERO DR	I20	38
8	MESCALERO DR	I20	38
13	MESCALERO DR	I20	38
14	MESCALERO DR	I20	38
16	MESCALERO DR	I20	38
20	MESCALERO DR	I20	38
26	MESCALERO DR	I20	38
28	MESCALERO DR	I20	38
30	MESCALERO DR	I20	38
19	MESILLA DR	AG17	478
16	MESTEFO RD	X12	307
26	MESTEFO RD	X12	307
40	MESTEFO RD	X13	308
46	MESTEFO RD	X13	308
58	MESTEFO RD	X13	308
64	MESTEFO RD	X13	308
76	MESTEFO RD	X13	308
118	MESTEFO RD	W13	282
122	MESTEFO RD	W13	282
130	MESTEFO RD	W13	282
133	MESTEFO RD	W13	282
8	METZGER DR	Q6	152
12	METZGER DR	Q6	152
29	METZGER DR	Q6	152
51	METZGER DR	Q6	152
53	METZGER DR	Q6	152
79	METZGER DR	Q6	152
81	METZGER DR	Q6	152
88	METZGER DR	Q6	152
90	METZGER DR	Q6	152
97	METZGER DR	Q6	152
101	METZGER DR	Q6	152

4	MI SUENO RD	P15	139
4	MICA DR	O56	132
28	MICA DR	O56	132
34	MICA DR	O56	132
37	MICA DR	O56	132
44	MICA DR	O56	132
47	MICA DR	O55	131
52	MICA DR	O55	131
55	MICA DR	O55	131
56	MICA DR	O55	131
64	MICA DR	O55	131
65	MICA DR	O55	131
67	MICA DR	O55	131
8	MIDPINE DR	R6	174
9	MIDPINE DR	R6	174
10	MIDPINE DR	R6	174
11	MIDPINE DR	R6	174
14	MIDPINE DR	R6	174
16	MIDPINE DR	R6	174
18	MIDPINE DR	R6	174
7	MILAGRO WOODS	W1	276
8	MILAGRO WOODS	W1	276
3	MINERAL LN	AA17	360
5	MINERAL LN	AA17	360
8	MINERAL LN	AA17	360
4	MIRA SOL RD	V17	259
7	MIRA SOL RD	V17	259
12	MIRA SOL RD	V17	259
15	MIRA SOL RD	V17	259
23	MIRA SOL RD	V17	259
25	MIRA SOL RD	V17	259
26	MIRA SOL RD	V17	259
35	MIRA SOL RD	V17	259
40	MIRA SOL RD	V17	259
44	MIRA SOL RD	V17	259
49	MIRA SOL RD	V17	259
51	MIRA SOL RD	V17	259
52	MIRA SOL RD	V17	259
54	MIRA SOL RD	V17	259
63	MIRA SOL RD	V17	259
64	MIRA SOL RD	V17	259
72	MIRA SOL RD	W17	286
84	MIRA SOL RD	W17	286
101	MIRA SOL RD	W17	286
103	MIRA SOL RD	W17	286
105	MIRA SOL RD	W17	286

107	MIRA SOL RD	W17	286
117	MIRA SOL RD	W17	286
119	MIRA SOL RD	W17	286
120	MIRA SOL RD	W17	286
123	MIRA SOL RD	W17	286
125	MIRA SOL RD	W17	286
126	MIRA SOL RD	W17	286
141	MIRA SOL RD	W17	286
145	MIRA SOL RD	W17	286
155	MIRA SOL RD	W17	286
163	MIRA SOL RD	W17	286
16	MIRASOL LN	X3	303
18	MIRASOL LN	X3	303
22	MIRASOL LN	X3	303
26	MIRASOL LN	X3	303
32	MIRASOL LN	X3	303
36	MIRASOL LN	X3	303
212	MISHAWAKA RD	W27	291
214	MISHAWAKA RD	X27	315
509	MISHAWAKA RD	V28	263
16	MOCKINGBIRD DR	AH15	488
28	MOCKINGBIRD DR	AH15	488
31	MOCKINGBIRD DR	AH15	488
39	MOCKINGBIRD DR	AH15	488
41	MOCKINGBIRD DR	AI15	500
42	MOCKINGBIRD DR	AH15	488
2	MONTA=O DR	W18	287
6	MONTA=O DR	W18	287
24	MONTA=O DR	W18	287
8	MONTE DEL SOL DR	X1	301
10	MONTE DEL SOL DR	X1	301
11	MONTE DEL SOL DR	X1	301
14	MONTE DEL SOL DR	X1	301
17	MONTE DEL SOL DR	X1	301
21	MONTE DEL SOL DR	X1	301
24	MONTE DEL SOL DR	X1	301
25	MONTE DEL SOL DR	X1	301
32	MONTE DEL SOL DR	X1	301
33	MONTE DEL SOL DR	X1	301
36	MONTE DEL SOL DR	X1	301
37	MONTE DEL SOL DR	X1	301
39	MONTE DEL SOL DR	X1	301
42	MONTE DEL SOL DR	X1	301
47	MONTE DEL SOL DR	X1	301
49	MONTE DEL SOL DR	X1	301
51	MONTE DEL SOL DR	X1	301

59	MONTE DEL SOL DR	X1	301
10	MONTE NEGRO DR	AH16	489
12	MONTE NEGRO DR	AH16	489
24	MONTE NEGRO DR	AH16	489
9	MONTE VER	R5	173
4	MONTE VER RD	R5	173
5	MONTE VER RD	R5	173
10	MONTE VER RD	R5	173
14	MONTE VER RD	R5	173
24	MONTECITO	X3	303
42	MONTECITO	X3	303
50	MONTECITO	X3	303
78	MONTECITO	X3	303
6	MOORLAND RD	P13	137
8	MOORLAND RD	P13	137
11	MOORLAND RD	P13	137
12	MOORLAND RD	P13	137
4	MORADA LN	X3	303
8	MORADA LN	X3	303
12	MORADA LN	X3	303
14	MORADA LN	X3	303
16	MORADA LN	X3	303
18	MORADA LN	X3	303
24	MORADA LN	X3	303
27	MORADA LN	X3	303
30	MORADA LN	X3	303
31	MORADA LN	X3	303
34	MORADA LN	X3	303
5	MORADA RD	X2	302
7	MORADA RD	X2	302
9	MORADA RD	X2	302
10	MORADA RD	X3	303
11	MORADA RD	X2	302
13	MORADA RD	X2	302
17	MORADA RD	X3	303
20	MORADA RD	X3	303
21	MORADA RD	X3	303
23	MORADA RD	X3	303
24	MORADA RD	X3	303
25	MORADA RD	X3	303
2	MOSQUERO DR	X1	301
15	MOSQUERO DR	X1	301
18	MOSQUERO DR	X1	301
9	MOUNCE RD	X1	301
11	MOUNCE RD	X1	301
12	MOUNCE RD	X1	301

4	MOUNTAIN LN	AA16	359
6	MOUNTAIN LN	AA16	359
8	MOUNTAIN LN	AA16	359
10	MOUNTAIN LN	AA16	359
12	MOUNTAIN LN	AA16	359
4	MOUNTAIN TROUT LN	AA2	353
9	MOUNTAIN TROUT LN	AA2	353
12	MOUNTAIN TROUT LN	AA2	353
13	MOUNTAIN TROUT LN	AA2	353
14	MOUNTAIN TROUT LN	AA2	353
15	MOUNTAIN TROUT LN	AA2	353
17	MOUNTAIN TROUT LN	AA2	353
19	MOUNTAIN TROUT LN	AA2	353
21	MOUNTAIN TROUT LN	AA2	353
23	MOUNTAIN TROUT LN	AA2	353
25	MOUNTAIN TROUT LN	AA2	353
27	MOUNTAIN TROUT LN	AA2	353
30	MOUNTAIN VIEW RD	AF3	453
101	MOUNTAIN VIEW RD	AF3	453
117	MOUNTAIN VIEW RD	AF3	453
6	MUDGE RD	AI3	493
10	MUDGE RD	AI3	493
12	MUDGE RD	AI3	493
13	MUDGE RD	AI3	493
15	MUDGE RD	AI3	493
16	MUDGE RD	AI3	493
17	MUDGE RD	AI3	493
1	MUIR ST	AB18	378
2	MUIR ST	AB18	378
3	MUIR ST	AB18	378
4	MUIR ST	AB18	378
6	MUIR ST	AB18	378
7	MUIR ST	AB18	378
8	MUIR ST	AB18	378
10	MUIR ST	AB18	378
11	MUIR ST	AB18	378
12	MUIR ST	AB18	378
13	MUIR ST	AB18	378
14	MUIR ST	AB18	378
15	MUIR ST	AB18	378
16	MUIR ST	AB18	378
17	MUIR ST	AB18	378
18	MUIR ST	AB18	378
19	MUIR ST	AB18	378
20	MUIR ST	AB18	378
21	MUIR ST	AB18	378

22	MUIR ST	AB18	378
24	MUIR ST	AB18	378
30	MUIR ST	AB18	378
31	MUIR ST	AB18	378
388	MULE CREEK DR	AD60	430
403	MULE CREEK DR	AD60	430
407	MULE CREEK DR	AD60	430
411	MULE CREEK DR	AD60	430
704	MULE CREEK DR	AB61	390
706	MULE CREEK DR	AB61	390
712	MULE CREEK DR	AB61	390
713	MULE CREEK DR	AB61	390
2	MULLINS CT	Z18	346
3	MULLINS CT	Z18	346
5	MULLINS CT	Z18	346
6	MULLINS CT	Z18	346
5	MULLINS DR	Z18	346
7	MULLINS DR	Z18	346
8	MULLINS DR	Z18	346
9	MULLINS DR	Z18	346
11	MULLINS DR	Z18	346
16	MULLINS DR	Z18	346
18	MULLINS DR	Z18	346
22	MULLINS DR	Z18	346
23	MULLINS DR	Z18	346
25	MULLINS DR	Z18	346
27	MULLINS DR	Z18	346
29	MULLINS DR	Z18	346
33	MULLINS DR	Z18	346
35	MULLINS DR	Z18	346
37	MULLINS DR	Z18	346
40	MULLINS DR	Z18	346
41	MULLINS DR	Z18	346
42	MULLINS DR	Z18	346
43	MULLINS DR	Z18	346
44	MULLINS DR	Z18	346
45	MULLINS DR	Z18	346
46	MULLINS DR	Z18	346
47	MULLINS DR	Z18	346
49	MULLINS DR	Z18	346
50	MULLINS DR	Z18	346
55	MULLINS DR	Z18	346
56	MULLINS DR	Z18	346
60	MULLINS DR	Z18	346
62	MULLINS DR	Z18	346
65	MULLINS DR	Z18	346

68	MULLINS DR	Z18	346
69	MULLINS DR	Z18	346
73	MULLINS DR	Z18	346
78	MULLINS DR	Z18	346
79	MULLINS DR	Z18	346
81	MULLINS DR	Z18	346
90	MULLINS DR	Z18	346
95	MULLINS DR	Z18	346
98	MULLINS DR	Z18	346
104	MULLINS DR	Z18	346
117	MULLINS DR	Z18	346
119	MULLINS DR	Z18	346
121	MULLINS DR	Z18	346
123	MULLINS DR	Z18	346
129	MULLINS DR	Z18	346
131	MULLINS DR	Z18	346
133	MULLINS DR	Z18	346
3	MULLINS SPUR	Z18	346
5	MULLINS SPUR	Z18	346
6	MULLINS SPUR	Z18	346
7	MULLINS SPUR	Z18	346
16	MULO	AI12	498
17	MULO	AI12	498

N

2	N CASTLEVIEW DR	AA17	360
3	N CASTLEVIEW DR	AA17	360
5	N CASTLEVIEW DR	AA17	360
8	N CASTLEVIEW DR	AA17	360
9	N CASTLEVIEW DR	AA17	360
10	N CASTLEVIEW DR	AA17	360
8	N CLIFF RD	Q9	155
10	N CLIFF RD	Q9	155
14	N CLIFF RD	Q9	155
16	N CLIFF RD	Q9	155
26	N CLIFF RD	Q9	155
23	N CONCHAS DR	Q55	168
32	N CONCHAS DR	Q55	168
506	N LUNA DR	Z17	345
508	N LUNA DR	Z17	345
510	N LUNA DR	Z17	345
512	N LUNA DR	Z17	345
514	N LUNA DR	Z17	345
25	N MARINA RD	Q55	168
26	N MARINA RD	Q55	168
10	N TEE RD	Z11	342
11	N TEE RD	Z11	342

13	N TEE RD	Z11	342
14	N TEE RD	Z11	342
111	NANAS RD	U69	251
117	NANAS RD	U69	251
121	NANAS RD	U69	251
1	NEW MEXICO ST	AB18	378
3	NEW MEXICO ST	AB18	378
5	NEW MEXICO ST	AB18	378
7	NEW MEXICO ST	AB18	378
9	NEW MEXICO ST	AB18	378
11	NEW MEXICO ST	AB18	378
13	NEW MEXICO ST	AB18	378
15	NEW MEXICO ST	AB18	378
17	NEW MEXICO ST	AB18	378
19	NEW MEXICO ST	AB18	378
21	NEW MEXICO ST	AB18	378
23	NEW MEXICO ST	AB18	378
25	NEW MEXICO ST	AB18	378
27	NEW MEXICO ST	AB18	378
29	NEW MEXICO ST	AB18	378
31	NEW MEXICO ST	AB18	378
33	NEW MEXICO ST	AB18	378
35	NEW MEXICO ST	AB18	378
37	NEW MEXICO ST	AB18	378
39	NEW MEXICO ST	AB18	378
57	NEW MEXICO ST	AB18	378
12	NIAGRA DR	X3	303
13	NIAGRA DR	X3	303
8	NICKEL LN	O55	131
10	NICKEL LN	O55	131
16	NICKEL LN	O55	131
22	NICKEL LN	O55	131
34	NICKEL LN	O55	131
39	NICKEL LN	O55	131
42	NICKEL LN	O55	131
44	NICKEL LN	O55	131
1	NIGHTSHADE DR	AD11	415
3	NIGHTSHADE DR	AD11	415
5	NIGHTSHADE DR	AD11	415
7	NIGHTSHADE DR	AD11	415
9	NIGHTSHADE DR	AD11	415
11	NIGHTSHADE DR	AD11	415
13	NIGHTSHADE DR	AD11	415
3501	NING RD	AA18	361
3502	NING RD	Z19	347
3504	NING RD	AA19	362

3505	NING RD	AA18	361
3506	NING RD	AA19	362
3507	NING RD	AA18	361
3508	NING RD	AA19	362
3509	NING RD	AA18	361
3510	NING RD	AA19	362
3511	NING RD	AA19	362
3512	NING RD	AA19	362
3513	NING RD	AA19	362
5	NM HIGHWAY 104	Y19	329
9	NM HIGHWAY 104	Y19	329
64	NM HIGHWAY 104	Y19	329
66	NM HIGHWAY 104	Y19	329
70	NM HIGHWAY 104	Y19	329
86	NM HIGHWAY 104	Y19	329
88	NM HIGHWAY 104	Y19	329
90	NM HIGHWAY 104	Y19	329
105	NM HIGHWAY 104	Y19	329
165	NM HIGHWAY 104	Z20	348
207	NM HIGHWAY 104	Y20	330
297	NM HIGHWAY 104	Y21	331
308	NM HIGHWAY 104	Y21	331
515	NM HIGHWAY 104	Y22	332
517	NM HIGHWAY 104	Y22	332
519	NM HIGHWAY 104	Y22	332
877	NM HIGHWAY 104	Y24	333
1096	NM HIGHWAY 104	X25	314
1471	NM HIGHWAY 104	Z28	349
1543	NM HIGHWAY 104	Y28	334
2084	NM HIGHWAY 104	Y31	335
2619	NM HIGHWAY 104	W34	292
2836	NM HIGHWAY 104	V35	264
2839	NM HIGHWAY 104	V35	264
2922	NM HIGHWAY 104	V36	265
2925	NM HIGHWAY 104	V36	265
2931	NM HIGHWAY 104	V35	264
3031	NM HIGHWAY 104	V36	265
3095	NM HIGHWAY 104	V36	265
3133	NM HIGHWAY 104	V37	266
3158	NM HIGHWAY 104	V37	266
3219	NM HIGHWAY 104	V37	266
3224	NM HIGHWAY 104	V37	266
3226	NM HIGHWAY 104	V37	266
3229	NM HIGHWAY 104	V37	266
3230	NM HIGHWAY 104	V37	266
3231	NM HIGHWAY 104	V37	266

3232	NM HIGHWAY 104	U36	242
3234	NM HIGHWAY 104	U36	242
3536	NM HIGHWAY 104	U39	244
3650	NM HIGHWAY 104	U39	244
3731	NM HIGHWAY 104	T39	226
4117	NM HIGHWAY 104	S41	209
4119	NM HIGHWAY 104	S41	209
4508	NM HIGHWAY 104	S44	211
4518	NM HIGHWAY 104	S44	211
4534	NM HIGHWAY 104	S44	211
4537	NM HIGHWAY 104	S44	211
4620	NM HIGHWAY 104	S44	211
4632	NM HIGHWAY 104	S44	211
4648	NM HIGHWAY 104	S44	211
4835	NM HIGHWAY 104	R45	189
4942	NM HIGHWAY 104	Q45	166
4997	NM HIGHWAY 104	Q45	166
5110	NM HIGHWAY 104	P45	148
5112	NM HIGHWAY 104	P45	148
5120	NM HIGHWAY 104	P45	148
5121	NM HIGHWAY 104	P45	148
5129	NM HIGHWAY 104	P45	148
5141	NM HIGHWAY 104	P45	148
5147	NM HIGHWAY 104	P45	148
5149	NM HIGHWAY 104	P45	148
5155	NM HIGHWAY 104	P45	148
5197	NM HIGHWAY 104	P45	148
5201	NM HIGHWAY 104	P45	148
5227	NM HIGHWAY 104	P45	148
5462	NM HIGHWAY 104	N45	107
5622	NM HIGHWAY 104	M46	94
6241	NM HIGHWAY 104	L49	80
6316	NM HIGHWAY 104	L50	81
6462	NM HIGHWAY 104	K51	62
6466	NM HIGHWAY 104	K51	62
6904	NM HIGHWAY 104	L53	83
7045	NM HIGHWAY 104	M54	98
7306	NM HIGHWAY 104	N54	111
7308	NM HIGHWAY 104	N54	111
7344	NM HIGHWAY 104	N54	111
7366	NM HIGHWAY 104	O55	131
7456	NM HIGHWAY 104	O55	131
7528	NM HIGHWAY 104	O55	131
7530	NM HIGHWAY 104	O55	131
7567	NM HIGHWAY 104	O55	131
7573	NM HIGHWAY 104	O55	131

7579	NM HIGHWAY 104	O56	132
7581	NM HIGHWAY 104	O56	132
7585	NM HIGHWAY 104	O56	132
7587	NM HIGHWAY 104	O56	132
7589	NM HIGHWAY 104	O56	132
7591	NM HIGHWAY 104	O56	132
7607	NM HIGHWAY 104	O56	132
7609	NM HIGHWAY 104	O56	132
7623	NM HIGHWAY 104	O56	132
7707	NM HIGHWAY 104	O56	132
8245	NM HIGHWAY 104	N59	112
9803	NM HIGHWAY 104	L67	84
5	NM HIGHWAY 105	AJ14	511
17	NM HIGHWAY 105	AJ14	511
19	NM HIGHWAY 105	AJ14	511
22	NM HIGHWAY 105	AJ14	511
24	NM HIGHWAY 105	AJ14	511
26	NM HIGHWAY 105	AJ14	511
28	NM HIGHWAY 105	AJ14	511
36	NM HIGHWAY 105	AJ13	510
37	NM HIGHWAY 105	AJ14	511
40	NM HIGHWAY 105	AJ13	510
41	NM HIGHWAY 105	AJ14	511
42	NM HIGHWAY 105	AJ13	510
49	NM HIGHWAY 105	AJ13	510
50	NM HIGHWAY 105	AJ13	510
52	NM HIGHWAY 105	AJ13	510
57	NM HIGHWAY 105	AJ13	510
162	NM HIGHWAY 105	AJ13	510
202	NM HIGHWAY 105	AJ12	509
236	NM HIGHWAY 105	AJ12	509
244	NM HIGHWAY 105	AJ12	509
246	NM HIGHWAY 105	AJ12	509
248	NM HIGHWAY 105	AJ12	509
250	NM HIGHWAY 105	AJ12	509
267	NM HIGHWAY 105	AJ12	509
270	NM HIGHWAY 105	AJ12	509
272	NM HIGHWAY 105	AJ12	509
278	NM HIGHWAY 105	AJ12	509
293	NM HIGHWAY 105	AJ12	509
302	NM HIGHWAY 105	AJ12	509
308	NM HIGHWAY 105	AJ12	509
318	NM HIGHWAY 105	AJ12	509
334	NM HIGHWAY 105	AJ12	509
356	NM HIGHWAY 105	AJ12	509
370	NM HIGHWAY 105	AJ12	509

400	NM HIGHWAY 105	AJ11	508
403	NM HIGHWAY 105	AJ11	508
405	NM HIGHWAY 105	AJ11	508
410	NM HIGHWAY 105	AJ11	508
411	NM HIGHWAY 105	AJ11	508
427	NM HIGHWAY 105	AJ11	508
437	NM HIGHWAY 105	AJ11	508
445	NM HIGHWAY 105	AJ11	508
447	NM HIGHWAY 105	AJ11	508
470	NM HIGHWAY 105	AJ11	508
494	NM HIGHWAY 105	AJ11	508
495	NM HIGHWAY 105	AJ11	508
501	NM HIGHWAY 105	AJ11	508
505	NM HIGHWAY 105	AJ11	508
507	NM HIGHWAY 105	AJ11	508
508	NM HIGHWAY 105	AJ11	508
509	NM HIGHWAY 105	AJ11	508
511	NM HIGHWAY 105	AJ11	508
518	NM HIGHWAY 105	AJ11	508
530	NM HIGHWAY 105	AJ11	508
587	NM HIGHWAY 105	AK11	514
588	NM HIGHWAY 105	AK11	514
592	NM HIGHWAY 105	AK11	514
595	NM HIGHWAY 105	AK11	514
596	NM HIGHWAY 105	AK11	514
598	NM HIGHWAY 105	AK11	514
604	NM HIGHWAY 105	AK11	514
605	NM HIGHWAY 105	AK11	514
606	NM HIGHWAY 105	AK11	514
608	NM HIGHWAY 105	AK11	514
609	NM HIGHWAY 105	AK11	514
610	NM HIGHWAY 105	AK11	514
615	NM HIGHWAY 105	AK11	514
622	NM HIGHWAY 105	AK11	514
626	NM HIGHWAY 105	AK11	514
636	NM HIGHWAY 105	AK11	514
647	NM HIGHWAY 105	AK11	514
649	NM HIGHWAY 105	AK11	514
293	NM HIGHWAY 129	J54	53
295	NM HIGHWAY 129	J54	53
522	NM HIGHWAY 129	I53	41
604	NM HIGHWAY 129	H53	30
608	NM HIGHWAY 129	H52	29
619	NM HIGHWAY 129	J54	53
623	NM HIGHWAY 129	I55	42
42	NM HIGHWAY 223	X2	302

46	NM HIGHWAY 223	X2	302
58	NM HIGHWAY 223	X2	302
60	NM HIGHWAY 223	X2	302
64	NM HIGHWAY 223	X2	302
68	NM HIGHWAY 223	X2	302
70	NM HIGHWAY 223	X2	302
72	NM HIGHWAY 223	X2	302
73	NM HIGHWAY 223	X2	302
74	NM HIGHWAY 223	X2	302
75	NM HIGHWAY 223	X2	302
81	NM HIGHWAY 223	X2	302
83	NM HIGHWAY 223	X3	303
84	NM HIGHWAY 223	X3	303
89	NM HIGHWAY 223	X3	303
90	NM HIGHWAY 223	X3	303
95	NM HIGHWAY 223	X3	303
99	NM HIGHWAY 223	X3	303
103	NM HIGHWAY 223	X3	303
119	NM HIGHWAY 223	X3	303
127	NM HIGHWAY 223	X3	303
129	NM HIGHWAY 223	X3	303
133	NM HIGHWAY 223	X3	303
138	NM HIGHWAY 223	X3	303
139	NM HIGHWAY 223	X3	303
144	NM HIGHWAY 223	X3	303
146	NM HIGHWAY 223	X3	303
148	NM HIGHWAY 223	X3	303
151	NM HIGHWAY 223	X3	303
153	NM HIGHWAY 223	X3	303
158	NM HIGHWAY 223	X3	303
160	NM HIGHWAY 223	X3	303
162	NM HIGHWAY 223	X3	303
164	NM HIGHWAY 223	X3	303
166	NM HIGHWAY 223	X3	303
168	NM HIGHWAY 223	X3	303
176	NM HIGHWAY 223	X3	303
184	NM HIGHWAY 223	X3	303
49	NM HIGHWAY 250	Z19	347
127	NM HIGHWAY 250	AA19	362
135	NM HIGHWAY 250	AA19	362
137	NM HIGHWAY 250	AA19	362
139	NM HIGHWAY 250	AA19	362
148	NM HIGHWAY 250	AA19	362
150	NM HIGHWAY 250	AA19	362
179	NM HIGHWAY 250	AA20	363
314	NM HIGHWAY 250	AA20	363

316	NM HIGHWAY 250	AA20	363
320	NM HIGHWAY 250	AA20	363
322	NM HIGHWAY 250	AA20	363
326	NM HIGHWAY 250	AA19	362
335	NM HIGHWAY 250	AA20	363
337	NM HIGHWAY 250	AA19	362
341	NM HIGHWAY 250	AA19	362
380	NM HIGHWAY 250	AA19	362
384	NM HIGHWAY 250	AA19	362
390	NM HIGHWAY 250	AB19	379
392	NM HIGHWAY 250	AB20	380
394	NM HIGHWAY 250	AB19	379
408	NM HIGHWAY 250	AB20	380
458	NM HIGHWAY 250	AB20	380
514	NM HIGHWAY 250	AB20	380
518	NM HIGHWAY 250	AB20	380
600	NM HIGHWAY 250	AB20	380
48	NM HIGHWAY 266	AG16	477
55	NM HIGHWAY 266	AF16	456
59	NM HIGHWAY 266	AG16	477
74	NM HIGHWAY 266	AG16	477
77	NM HIGHWAY 266	AF16	456
85	NM HIGHWAY 266	AG16	477
90	NM HIGHWAY 266	AG16	477
133	NM HIGHWAY 266	AF16	456
135	NM HIGHWAY 266	AF16	456
152	NM HIGHWAY 266	AF16	456
156	NM HIGHWAY 266	AF16	456
164	NM HIGHWAY 266	AF16	456
166	NM HIGHWAY 266	AF16	456
168	NM HIGHWAY 266	AF16	456
170	NM HIGHWAY 266	AF16	456
172	NM HIGHWAY 266	AF16	456
174	NM HIGHWAY 266	AF16	456
176	NM HIGHWAY 266	AF16	456
177	NM HIGHWAY 266	AF16	456
182	NM HIGHWAY 266	AF16	456
185	NM HIGHWAY 266	AF16	456
190	NM HIGHWAY 266	AF16	456
195	NM HIGHWAY 266	AF16	456
197	NM HIGHWAY 266	AF16	456
205	NM HIGHWAY 266	AF16	456
206	NM HIGHWAY 266	AF16	456
208	NM HIGHWAY 266	AF16	456
211	NM HIGHWAY 266	AF16	456
243	NM HIGHWAY 266	AF16	456

244	NM HIGHWAY 266	AF16	456
245	NM HIGHWAY 266	AF16	456
246	NM HIGHWAY 266	AF16	456
249	NM HIGHWAY 266	AF16	456
252	NM HIGHWAY 266	AF16	456
254	NM HIGHWAY 266	AG16	477
256	NM HIGHWAY 266	AG16	477
261	NM HIGHWAY 266	AF16	456
324	NM HIGHWAY 266	AG15	476
326	NM HIGHWAY 266	AG15	476
328	NM HIGHWAY 266	AG15	476
340	NM HIGHWAY 266	AG15	476
342	NM HIGHWAY 266	AG15	476
344	NM HIGHWAY 266	AG15	476
357	NM HIGHWAY 266	AG15	476
398	NM HIGHWAY 266	AG15	476
399	NM HIGHWAY 266	AG15	476
412	NM HIGHWAY 266	AG15	476
415	NM HIGHWAY 266	AG15	476
437	NM HIGHWAY 266	AG15	476
459	NM HIGHWAY 266	AG15	476
45	NM HIGHWAY 276	AI11	497
90	NM HIGHWAY 276	AI11	497
92	NM HIGHWAY 276	AI11	497
94	NM HIGHWAY 276	AI11	497
96	NM HIGHWAY 276	AI11	497
97	NM HIGHWAY 276	AI11	497
103	NM HIGHWAY 276	AI11	497
189	NM HIGHWAY 276	AI11	497
195	NM HIGHWAY 276	AI11	497
229	NM HIGHWAY 276	AJ10	507
231	NM HIGHWAY 276	AJ10	507
257	NM HIGHWAY 276	AJ10	507
261	NM HIGHWAY 276	AJ10	507
262	NM HIGHWAY 276	AJ10	507
284	NM HIGHWAY 276	AJ10	507
288	NM HIGHWAY 276	AJ10	507
313	NM HIGHWAY 276	AJ10	507
322	NM HIGHWAY 276	AJ10	507
323	NM HIGHWAY 276	AJ10	507
343	NM HIGHWAY 276	AJ10	507
354	NM HIGHWAY 276	AJ10	507
360	NM HIGHWAY 276	AJ10	507
365	NM HIGHWAY 276	AJ10	507
367	NM HIGHWAY 276	AJ10	507
368	NM HIGHWAY 276	AJ10	507

370	NM HIGHWAY 276	AJ10	507
372	NM HIGHWAY 276	AJ10	507
374	NM HIGHWAY 276	AJ10	507
376	NM HIGHWAY 276	AJ10	507
395	NM HIGHWAY 276	AJ10	507
397	NM HIGHWAY 276	AJ10	507
401	NM HIGHWAY 276	AJ10	507
403	NM HIGHWAY 276	AJ10	507
409	NM HIGHWAY 276	AJ10	507
411	NM HIGHWAY 276	AJ10	507
412	NM HIGHWAY 276	AJ10	507
413	NM HIGHWAY 276	AJ10	507
417	NM HIGHWAY 276	AJ10	507
419	NM HIGHWAY 276	AJ10	507
420	NM HIGHWAY 276	AJ10	507
423	NM HIGHWAY 276	AJ10	507
519	NM HIGHWAY 276	AJ9	506
114	NM HIGHWAY 281	X19	312
116	NM HIGHWAY 281	X19	312
153	NM HIGHWAY 281	X19	312
155	NM HIGHWAY 281	X19	312
184	NM HIGHWAY 281	X19	312
186	NM HIGHWAY 281	X19	312
198	NM HIGHWAY 281	X19	312
223	NM HIGHWAY 281	X20	313
248	NM HIGHWAY 281	W19	288
249	NM HIGHWAY 281	X20	313
256	NM HIGHWAY 281	W20	289
258	NM HIGHWAY 281	W20	289
260	NM HIGHWAY 281	W20	289
266	NM HIGHWAY 281	W20	289
268	NM HIGHWAY 281	W20	289
270	NM HIGHWAY 281	W20	289
290	NM HIGHWAY 281	W20	289
296	NM HIGHWAY 281	W20	289
298	NM HIGHWAY 281	W20	289
302	NM HIGHWAY 281	W20	289
306	NM HIGHWAY 281	W20	289
311	NM HIGHWAY 281	X20	313
314	NM HIGHWAY 281	W20	289
316	NM HIGHWAY 281	W20	289
318	NM HIGHWAY 281	W20	289
320	NM HIGHWAY 281	W20	289
322	NM HIGHWAY 281	W20	289
324	NM HIGHWAY 281	W20	289
326	NM HIGHWAY 281	W20	289

328	NM HIGHWAY 281	W20	289
337	NM HIGHWAY 281	W20	289
435	NM HIGHWAY 281	W20	289
483	NM HIGHWAY 281	V20	261
585	NM HIGHWAY 281	V21	262
24	NM HIGHWAY 283	W18	287
26	NM HIGHWAY 283	W18	287
38	NM HIGHWAY 283	W18	287
73	NM HIGHWAY 283	W18	287
75	NM HIGHWAY 283	W18	287
137	NM HIGHWAY 283	W17	286
141	NM HIGHWAY 283	W17	286
143	NM HIGHWAY 283	W17	286
146	NM HIGHWAY 283	W17	286
176	NM HIGHWAY 283	X17	310
178	NM HIGHWAY 283	X17	310
182	NM HIGHWAY 283	X17	310
194	NM HIGHWAY 283	X17	310
211	NM HIGHWAY 283	W17	286
213	NM HIGHWAY 283	W17	286
220	NM HIGHWAY 283	X17	310
222	NM HIGHWAY 283	X17	310
300	NM HIGHWAY 283	W16	285
304	NM HIGHWAY 283	X16	309
397	NM HIGHWAY 283	X16	309
400	NM HIGHWAY 283	X16	309
444	NM HIGHWAY 283	X16	309
446	NM HIGHWAY 283	X16	309
766	NM HIGHWAY 283	Y14	326
892	NM HIGHWAY 283	Y13	325
953	NM HIGHWAY 283	Y13	325
955	NM HIGHWAY 283	Y13	325
1225	NM HIGHWAY 283	Z12	343
1226	NM HIGHWAY 283	Z12	343
1227	NM HIGHWAY 283	Z11	342
1229	NM HIGHWAY 283	Z12	343
1232	NM HIGHWAY 283	Z12	343
1233	NM HIGHWAY 283	Z11	342
1234	NM HIGHWAY 283	Z12	343
1235	NM HIGHWAY 283	Z12	343
1243	NM HIGHWAY 283	Z12	343
1271	NM HIGHWAY 283	Z12	343
1274	NM HIGHWAY 283	Z12	343
1276	NM HIGHWAY 283	Z12	343
1279	NM HIGHWAY 283	Z12	343
1280	NM HIGHWAY 283	Z12	343

892	NM HIGHWAY 3	L12	68
893	NM HIGHWAY 3	L12	68
894	NM HIGHWAY 3	L12	68
899	NM HIGHWAY 3	L12	68
901	NM HIGHWAY 3	L12	68
904	NM HIGHWAY 3	L12	68
911	NM HIGHWAY 3	L12	68
916	NM HIGHWAY 3	L12	68
917	NM HIGHWAY 3	L12	68
919	NM HIGHWAY 3	L12	68
921	NM HIGHWAY 3	L12	68
927	NM HIGHWAY 3	L12	68
929	NM HIGHWAY 3	L12	68
931	NM HIGHWAY 3	L12	68
936	NM HIGHWAY 3	L12	68
937	NM HIGHWAY 3	L12	68
938	NM HIGHWAY 3	L12	68
939	NM HIGHWAY 3	L12	68
940	NM HIGHWAY 3	L12	68
978	NM HIGHWAY 3	L12	68
984	NM HIGHWAY 3	L12	68
985	NM HIGHWAY 3	L12	68
989	NM HIGHWAY 3	L12	68
1048	NM HIGHWAY 3	K12	56
1050	NM HIGHWAY 3	K12	56
1057	NM HIGHWAY 3	K12	56
1058	NM HIGHWAY 3	K12	56
1061	NM HIGHWAY 3	K12	56
1063	NM HIGHWAY 3	K12	56
1064	NM HIGHWAY 3	K12	56
1065	NM HIGHWAY 3	K12	56
1067	NM HIGHWAY 3	K12	56
1069	NM HIGHWAY 3	K12	56
1071	NM HIGHWAY 3	K12	56
1080	NM HIGHWAY 3	K12	56
1138	NM HIGHWAY 3	K13	57
1162	NM HIGHWAY 3	K13	57
1192	NM HIGHWAY 3	K13	57
1195	NM HIGHWAY 3	K13	57
1196	NM HIGHWAY 3	K13	57
1198	NM HIGHWAY 3	K13	57
1206	NM HIGHWAY 3	K13	57
1207	NM HIGHWAY 3	K13	57
1209	NM HIGHWAY 3	K13	57
1211	NM HIGHWAY 3	K13	57
1213	NM HIGHWAY 3	K13	57

1214	NM HIGHWAY 3	K13	57
1215	NM HIGHWAY 3	K13	57
1218	NM HIGHWAY 3	K13	57
1220	NM HIGHWAY 3	K13	57
1222	NM HIGHWAY 3	K13	57
1223	NM HIGHWAY 3	J13	46
1224	NM HIGHWAY 3	J13	46
1225	NM HIGHWAY 3	J13	46
1226	NM HIGHWAY 3	J13	46
1227	NM HIGHWAY 3	J13	46
1228	NM HIGHWAY 3	J13	46
1229	NM HIGHWAY 3	J13	46
1231	NM HIGHWAY 3	J13	46
1233	NM HIGHWAY 3	J13	46
1235	NM HIGHWAY 3	J13	46
1236	NM HIGHWAY 3	J13	46
1237	NM HIGHWAY 3	J13	46
1238	NM HIGHWAY 3	J13	46
1239	NM HIGHWAY 3	J13	46
1240	NM HIGHWAY 3	J13	46
1241	NM HIGHWAY 3	J13	46
1243	NM HIGHWAY 3	J13	46
1245	NM HIGHWAY 3	J13	46
1247	NM HIGHWAY 3	J13	46
1249	NM HIGHWAY 3	J13	46
1251	NM HIGHWAY 3	J13	46
1254	NM HIGHWAY 3	J13	46
1286	NM HIGHWAY 3	J13	46
1627	NM HIGHWAY 3	I12	37
1683	NM HIGHWAY 3	F13	17
1685	NM HIGHWAY 3	F13	17
1733	NM HIGHWAY 3	H12	27
1880	NM HIGHWAY 3	G11	21
1881	NM HIGHWAY 3	G11	21
1995	NM HIGHWAY 3	F11	16
1997	NM HIGHWAY 3	F11	16
2163	NM HIGHWAY 3	F11	16
2234	NM HIGHWAY 3	E11	13
2251	NM HIGHWAY 3	E11	13
2334	NM HIGHWAY 3	E10	12
2340	NM HIGHWAY 3	D10	11
2396	NM HIGHWAY 3	D10	11
2544	NM HIGHWAY 3	C10	8
2555	NM HIGHWAY 3	C11	9
2557	NM HIGHWAY 3	C11	9
2566	NM HIGHWAY 3	C10	8

2896	NM HIGHWAY 3	B9	5
2898	NM HIGHWAY 3	A8	2
6	NM HIGHWAY 34	T2	215
10	NM HIGHWAY 34	T2	215
14	NM HIGHWAY 34	T2	215
28	NM HIGHWAY 34	T2	215
107	NM HIGHWAY 34	S3	192
1082	NM HIGHWAY 34	N3	99
1106	NM HIGHWAY 34	M3	86
1109	NM HIGHWAY 34	M3	86
1116	NM HIGHWAY 34	M3	86
1118	NM HIGHWAY 34	M3	86
1120	NM HIGHWAY 34	M3	86
1152	NM HIGHWAY 34	M3	86
1272	NM HIGHWAY 34	M2	85
60	NM HIGHWAY 386	J21	49
201	NM HIGHWAY 386	J21	49
203	NM HIGHWAY 386	J21	49
205	NM HIGHWAY 386	J21	49
209	NM HIGHWAY 386	J21	49
313	NM HIGHWAY 386	I20	38
315	NM HIGHWAY 386	I20	38
316	NM HIGHWAY 386	I20	38
317	NM HIGHWAY 386	I20	38
318	NM HIGHWAY 386	I20	38
323	NM HIGHWAY 386	I20	38
325	NM HIGHWAY 386	I20	38
326	NM HIGHWAY 386	I20	38
328	NM HIGHWAY 386	I20	38
330	NM HIGHWAY 386	I20	38
332	NM HIGHWAY 386	I20	38
333	NM HIGHWAY 386	I20	38
335	NM HIGHWAY 386	I20	38
336	NM HIGHWAY 386	I20	38
339	NM HIGHWAY 386	I20	38
341	NM HIGHWAY 386	I20	38
342	NM HIGHWAY 386	I20	38
345	NM HIGHWAY 386	I20	38
348	NM HIGHWAY 386	I20	38
362	NM HIGHWAY 386	I20	38
366	NM HIGHWAY 386	I20	38
5	NM HIGHWAY 419	S44	211
7	NM HIGHWAY 419	S44	211
9	NM HIGHWAY 419	S44	211
77	NM HIGHWAY 419	S45	212
197	NM HIGHWAY 419	S45	212

272	NM HIGHWAY 419	S46	213
488	NM HIGHWAY 419	S47	214
774	NM HIGHWAY 419	U48	249
835	NM HIGHWAY 419	U47	248
846	NM HIGHWAY 419	U48	249
939	NM HIGHWAY 419	V47	273
1035	NM HIGHWAY 419	W47	299
1143	NM HIGHWAY 419	W47	299
1281	NM HIGHWAY 419	X47	317
1450	NM HIGHWAY 419	Y48	337
1457	NM HIGHWAY 419	Y46	336
1614	NM HIGHWAY 419	Z47	351
1635	NM HIGHWAY 419	Z47	351
1639	NM HIGHWAY 419	Z47	351
1649	NM HIGHWAY 419	Z47	351
1719	NM HIGHWAY 419	AA46	368
1821	NM HIGHWAY 419	AA47	369
1823	NM HIGHWAY 419	AC48	408
1961	NM HIGHWAY 419	AA48	370
2044	NM HIGHWAY 419	AA48	370
2110	NM HIGHWAY 419	AB49	387
2393	NM HIGHWAY 419	AB50	388
2657	NM HIGHWAY 419	AC52	409
2815	NM HIGHWAY 419	AD53	429
3678	NM HIGHWAY 419	AE57	450
3748	NM HIGHWAY 419	AE58	451
3873	NM HIGHWAY 419	AF58	469
3877	NM HIGHWAY 419	AF57	468
3879	NM HIGHWAY 419	AF57	468
3881	NM HIGHWAY 419	AF57	468
5	NM HIGHWAY 484	M11	89
6	NM HIGHWAY 484	M11	89
8	NM HIGHWAY 484	M11	89
10	NM HIGHWAY 484	M11	89
12	NM HIGHWAY 484	M11	89
16	NM HIGHWAY 484	M11	89
18	NM HIGHWAY 484	M11	89
20	NM HIGHWAY 484	M11	89
26	NM HIGHWAY 484	M11	89
33	NM HIGHWAY 484	M11	89
35	NM HIGHWAY 484	M11	89
75	NM HIGHWAY 484	M11	89
85	NM HIGHWAY 484	M11	89
17	NM HIGHWAY 50	X1	301
21	NM HIGHWAY 50	X1	301
25	NM HIGHWAY 50	X1	301

27	NM HIGHWAY 50	X1	301
29	NM HIGHWAY 50	X1	301
32	NM HIGHWAY 50	X1	301
34	NM HIGHWAY 50	X1	301
36	NM HIGHWAY 50	X1	301
38	NM HIGHWAY 50	X1	301
45	NM HIGHWAY 50	X1	301
46	NM HIGHWAY 50	X1	301
48	NM HIGHWAY 50	X1	301
53	NM HIGHWAY 50	X1	301
54	NM HIGHWAY 50	X1	301
56	NM HIGHWAY 50	X1	301
57	NM HIGHWAY 50	X1	301
59	NM HIGHWAY 50	X1	301
60	NM HIGHWAY 50	X1	301
63	NM HIGHWAY 50	X1	301
64	NM HIGHWAY 50	X1	301
65	NM HIGHWAY 50	X1	301
67	NM HIGHWAY 50	X1	301
69	NM HIGHWAY 50	X1	301
71	NM HIGHWAY 50	X1	301
84	NM HIGHWAY 50	X1	301
86	NM HIGHWAY 50	X1	301
88	NM HIGHWAY 50	X1	301
90	NM HIGHWAY 50	X1	301
91	NM HIGHWAY 50	X1	301
92	NM HIGHWAY 50	X1	301
95	NM HIGHWAY 50	X1	301
96	NM HIGHWAY 50	X1	301
97	NM HIGHWAY 50	X1	301
98	NM HIGHWAY 50	X1	301
99	NM HIGHWAY 50	X1	301
100	NM HIGHWAY 50	X1	301
107	NM HIGHWAY 50	X1	301
108	NM HIGHWAY 50	X1	301
110	NM HIGHWAY 50	X1	301
126	NM HIGHWAY 50	X1	301
128	NM HIGHWAY 50	X1	301
137	NM HIGHWAY 50	X1	301
141	NM HIGHWAY 50	X1	301
143	NM HIGHWAY 50	X1	301
145	NM HIGHWAY 50	X1	301
165	NM HIGHWAY 50	X1	301
166	NM HIGHWAY 50	X1	301
170	NM HIGHWAY 50	X1	301
175	NM HIGHWAY 50	X1	301

180	NM HIGHWAY 50	X2	302
183	NM HIGHWAY 50	X2	302
184	NM HIGHWAY 50	X2	302
186	NM HIGHWAY 50	X2	302
190	NM HIGHWAY 50	X2	302
201	NM HIGHWAY 50	X2	302
207	NM HIGHWAY 50	X2	302
209	NM HIGHWAY 50	X2	302
1	NM HIGHWAY 518	Z18	346
2	NM HIGHWAY 518	Z18	346
9	NM HIGHWAY 518	Y2	320
10	NM HIGHWAY 518	Z18	346
13	NM HIGHWAY 518	Z18	346
15	NM HIGHWAY 518	Z18	346
17	NM HIGHWAY 518	Z18	346
19	NM HIGHWAY 518	Z18	346
20	NM HIGHWAY 518	Z18	346
21	NM HIGHWAY 518	Z18	346
22	NM HIGHWAY 518	Z18	346
23	NM HIGHWAY 518	Z18	346
26	NM HIGHWAY 518	Z18	346
28	NM HIGHWAY 518	Z18	346
29	NM HIGHWAY 518	Z18	346
33	NM HIGHWAY 518	Z18	346
35	NM HIGHWAY 518	Z18	346
38	NM HIGHWAY 518	Z18	346
42	NM HIGHWAY 518	AA18	361
44	NM HIGHWAY 518	AA18	361
46	NM HIGHWAY 518	AA18	361
49	NM HIGHWAY 518	AA18	361
50	NM HIGHWAY 518	AA18	361
51	NM HIGHWAY 518	AA18	361
52	NM HIGHWAY 518	AA18	361
53	NM HIGHWAY 518	AA18	361
55	NM HIGHWAY 518	AA18	361
68	NM HIGHWAY 518	AA18	361
80	NM HIGHWAY 518	AA19	362
84	NM HIGHWAY 518	AA18	361
86	NM HIGHWAY 518	AA18	361
88	NM HIGHWAY 518	AA18	361
90	NM HIGHWAY 518	AA18	361
101	NM HIGHWAY 518	AA18	361
106	NM HIGHWAY 518	AA18	361
130	NM HIGHWAY 518	AA18	361
132	NM HIGHWAY 518	AA18	361
134	NM HIGHWAY 518	AA18	361

135	NM HIGHWAY 518	AA18	361
140	NM HIGHWAY 518	AA18	361
142	NM HIGHWAY 518	AA18	361
144	NM HIGHWAY 518	AA18	361
147	NM HIGHWAY 518	AA18	361
153	NM HIGHWAY 518	AA18	361
154	NM HIGHWAY 518	AA18	361
155	NM HIGHWAY 518	AA18	361
157	NM HIGHWAY 518	AA18	361
160	NM HIGHWAY 518	AA18	361
167	NM HIGHWAY 518	AA18	361
169	NM HIGHWAY 518	AA18	361
175	NM HIGHWAY 518	AA18	361
177	NM HIGHWAY 518	AA18	361
181	NM HIGHWAY 518	AA18	361
185	NM HIGHWAY 518	AA18	361
193	NM HIGHWAY 518	AA18	361
208	NM HIGHWAY 518	AB18	378
278	NM HIGHWAY 518	AB18	378
330	NM HIGHWAY 518	AB18	378
397	NM HIGHWAY 518	AC18	400
417	NM HIGHWAY 518	AC18	400
498	NM HIGHWAY 518	AC18	400
525	NM HIGHWAY 518	AC18	400
527	NM HIGHWAY 518	AD17	419
600	NM HIGHWAY 518	AD18	420
727	NM HIGHWAY 518	AE18	437
728	NM HIGHWAY 518	AE18	437
731	NM HIGHWAY 518	AE18	437
737	NM HIGHWAY 518	AE18	437
909	NM HIGHWAY 518	AF17	457
995	NM HIGHWAY 518	AF17	457
997	NM HIGHWAY 518	AF17	457
1002	NM HIGHWAY 518	AF17	457
1007	NM HIGHWAY 518	AF17	457
1023	NM HIGHWAY 518	AG17	478
1025	NM HIGHWAY 518	AG17	478
1027	NM HIGHWAY 518	AG17	478
1029	NM HIGHWAY 518	AG17	478
1034	NM HIGHWAY 518	AG17	478
1043	NM HIGHWAY 518	AG17	478
1054	NM HIGHWAY 518	AG18	479
1055	NM HIGHWAY 518	AG17	478
1083	NM HIGHWAY 518	AG17	478
1086	NM HIGHWAY 518	AG17	478
1091	NM HIGHWAY 518	AG17	478

1097	NM HIGHWAY 518	AG17	478
1101	NM HIGHWAY 518	AG17	478
1117	NM HIGHWAY 518	AG17	478
1129	NM HIGHWAY 518	AG17	478
1137	NM HIGHWAY 518	AG17	478
1147	NM HIGHWAY 518	AG17	478
1149	NM HIGHWAY 518	AG17	478
1151	NM HIGHWAY 518	AG17	478
1177	NM HIGHWAY 518	AG17	478
1178	NM HIGHWAY 518	AG18	479
1179	NM HIGHWAY 518	AG17	478
1194	NM HIGHWAY 518	AH18	491
1225	NM HIGHWAY 518	AH18	491
1227	NM HIGHWAY 518	AH18	491
1233	NM HIGHWAY 518	AH18	491
1237	NM HIGHWAY 518	AH18	491
1239	NM HIGHWAY 518	AH18	491
1245	NM HIGHWAY 518	AH18	491
1249	NM HIGHWAY 518	AH18	491
1253	NM HIGHWAY 518	AH18	491
1259	NM HIGHWAY 518	AH18	491
1265	NM HIGHWAY 518	AH18	491
1267	NM HIGHWAY 518	AH18	491
1273	NM HIGHWAY 518	AH18	491
1277	NM HIGHWAY 518	AH18	491
1291	NM HIGHWAY 518	AH18	491
1293	NM HIGHWAY 518	AH18	491
1295	NM HIGHWAY 518	AH18	491
1333	NM HIGHWAY 518	AH18	491
1335	NM HIGHWAY 518	AH18	491
1467	NM HIGHWAY 518	AI18	503
16	NM HIGHWAY 63	U2	233
18	NM HIGHWAY 63	U2	233
46	NM HIGHWAY 63	U2	233
50	NM HIGHWAY 63	U2	233
64	NM HIGHWAY 63	U2	233
66	NM HIGHWAY 63	U2	233
67	NM HIGHWAY 63	U2	233
68	NM HIGHWAY 63	U2	233
70	NM HIGHWAY 63	U2	233
72	NM HIGHWAY 63	U2	233
73	NM HIGHWAY 63	U2	233
74	NM HIGHWAY 63	U2	233
83	NM HIGHWAY 63	U2	233
85	NM HIGHWAY 63	U2	233
89	NM HIGHWAY 63	U2	233

92	NM HIGHWAY 63	U2	233
100	NM HIGHWAY 63	U2	233
109	NM HIGHWAY 63	U2	233
113	NM HIGHWAY 63	U2	233
115	NM HIGHWAY 63	U2	233
117	NM HIGHWAY 63	U2	233
119	NM HIGHWAY 63	U2	233
121	NM HIGHWAY 63	U2	233
123	NM HIGHWAY 63	U2	233
125	NM HIGHWAY 63	U2	233
127	NM HIGHWAY 63	U2	233
131	NM HIGHWAY 63	U2	233
135	NM HIGHWAY 63	U2	233
137	NM HIGHWAY 63	U2	233
141	NM HIGHWAY 63	U2	233
150	NM HIGHWAY 63	U2	233
789	NM HIGHWAY 63	Y2	320
843	NM HIGHWAY 63	Z2	339
847	NM HIGHWAY 63	Z2	339
853	NM HIGHWAY 63	Z2	339
856	NM HIGHWAY 63	Z2	339
871	NM HIGHWAY 63	Z2	339
873	NM HIGHWAY 63	Z2	339
945	NM HIGHWAY 63	Z2	339
949	NM HIGHWAY 63	Z2	339
951	NM HIGHWAY 63	Z2	339
953	NM HIGHWAY 63	Z2	339
955	NM HIGHWAY 63	Z2	339
957	NM HIGHWAY 63	Z2	339
959	NM HIGHWAY 63	Z2	339
979	NM HIGHWAY 63	Z2	339
981	NM HIGHWAY 63	Z2	339
983	NM HIGHWAY 63	Z2	339
1009	NM HIGHWAY 63	AA2	353
1063	NM HIGHWAY 63	AA2	353
1065	NM HIGHWAY 63	AA2	353
1069	NM HIGHWAY 63	AA2	353
1071	NM HIGHWAY 63	AA2	353
1072	NM HIGHWAY 63	AA2	353
1073	NM HIGHWAY 63	AA2	353
1075	NM HIGHWAY 63	AA2	353
1077	NM HIGHWAY 63	AA2	353
1079	NM HIGHWAY 63	AA2	353
1081	NM HIGHWAY 63	AA2	353
1082	NM HIGHWAY 63	AA2	353
1083	NM HIGHWAY 63	AA2	353

1084	NM HIGHWAY 63	AA2	353
1092	NM HIGHWAY 63	AA2	353
1161	NM HIGHWAY 63	AA2	353
1254	NM HIGHWAY 63	AB2	371
1310	NM HIGHWAY 63	AB2	371
1314	NM HIGHWAY 63	AB2	371
1316	NM HIGHWAY 63	AB2	371
1346	NM HIGHWAY 63	AB2	371
1348	NM HIGHWAY 63	AB2	371
1397	NM HIGHWAY 63	AC1	391
1412	NM HIGHWAY 63	AC1	391
1446	NM HIGHWAY 63	AC2	392
1450	NM HIGHWAY 63	AC2	392
1454	NM HIGHWAY 63	AC1	391
1456	NM HIGHWAY 63	AC1	391
1467	NM HIGHWAY 63	AC1	391
1469	NM HIGHWAY 63	AC1	391
1471	NM HIGHWAY 63	AD1	410
1472	NM HIGHWAY 63	AC1	391
1473	NM HIGHWAY 63	AD1	410
1474	NM HIGHWAY 63	AC1	391
1475	NM HIGHWAY 63	AD1	410
1476	NM HIGHWAY 63	AC2	392
1477	NM HIGHWAY 63	AD1	410
1479	NM HIGHWAY 63	AD1	410
1487	NM HIGHWAY 63	AD1	410
1500	NM HIGHWAY 63	AC2	392
1524	NM HIGHWAY 63	AC2	392
1526	NM HIGHWAY 63	AC2	392
1528	NM HIGHWAY 63	AC2	392
1534	NM HIGHWAY 63	AC2	392
1536	NM HIGHWAY 63	AC2	392
1538	NM HIGHWAY 63	AC2	392
1555	NM HIGHWAY 63	AC2	392
1573	NM HIGHWAY 63	AC2	392
1576	NM HIGHWAY 63	AC2	392
1577	NM HIGHWAY 63	AD2	411
1579	NM HIGHWAY 63	AD2	411
1581	NM HIGHWAY 63	AD2	411
1583	NM HIGHWAY 63	AD2	411
1585	NM HIGHWAY 63	AD2	411
1640	NM HIGHWAY 63	AD2	411
1648	NM HIGHWAY 63	AD2	411
1654	NM HIGHWAY 63	AD2	411
1655	NM HIGHWAY 63	AD2	411
1656	NM HIGHWAY 63	AD2	411

1657	NM HIGHWAY 63	AD2	411
1658	NM HIGHWAY 63	AD2	411
1659	NM HIGHWAY 63	AD2	411
1660	NM HIGHWAY 63	AD2	411
1676	NM HIGHWAY 63	AD2	411
1690	NM HIGHWAY 63	AD2	411
1728	NM HIGHWAY 63	AD2	411
1757	NM HIGHWAY 63	AE2	431
1767	NM HIGHWAY 63	AE2	431
1769	NM HIGHWAY 63	AE2	431
1802	NM HIGHWAY 63	AE2	431
1820	NM HIGHWAY 63	AE2	431
1832	NM HIGHWAY 63	AE2	431
1834	NM HIGHWAY 63	AE2	431
1838	NM HIGHWAY 63	AE2	431
1841	NM HIGHWAY 63	AE2	431
1843	NM HIGHWAY 63	AE2	431
1848	NM HIGHWAY 63	AE2	431
1850	NM HIGHWAY 63	AE2	431
1852	NM HIGHWAY 63	AE2	431
1854	NM HIGHWAY 63	AE2	431
1857	NM HIGHWAY 63	AE2	431
1858	NM HIGHWAY 63	AE2	431
1909	NM HIGHWAY 63	AE2	431
1911	NM HIGHWAY 63	AE2	431
1913	NM HIGHWAY 63	AE2	431
1914	NM HIGHWAY 63	AE2	431
1915	NM HIGHWAY 63	AE2	431
1916	NM HIGHWAY 63	AE2	431
1917	NM HIGHWAY 63	AE2	431
1924	NM HIGHWAY 63	AE2	431
1957	NM HIGHWAY 63	AF2	452
1959	NM HIGHWAY 63	AF2	452
2097	NM HIGHWAY 63	AF2	452
2098	NM HIGHWAY 63	AF2	452
2100	NM HIGHWAY 63	AF2	452
2114	NM HIGHWAY 63	AF2	452
2139	NM HIGHWAY 63	AG2	471
2141	NM HIGHWAY 63	AG2	471
2143	NM HIGHWAY 63	AG2	471
2153	NM HIGHWAY 63	AG2	471
2216	NM HIGHWAY 63	AG3	472
2279	NM HIGHWAY 63	AG2	471
2430	NM HIGHWAY 63	AH3	482
2444	NM HIGHWAY 63	AH3	482
2446	NM HIGHWAY 63	AH3	482

2453	NM HIGHWAY 63	AH3	482
2455	NM HIGHWAY 63	AH3	482
2457	NM HIGHWAY 63	AH3	482
2458	NM HIGHWAY 63	AH3	482
2459	NM HIGHWAY 63	AH3	482
2461	NM HIGHWAY 63	AH3	482
2463	NM HIGHWAY 63	AH3	482
2538	NM HIGHWAY 63	AI3	493
2562	NM HIGHWAY 63	AI3	493
2564	NM HIGHWAY 63	AI3	493
2571	NM HIGHWAY 63	AI3	493
2594	NM HIGHWAY 63	AI3	493
2772	NM HIGHWAY 63	AJ3	504
2786	NM HIGHWAY 63	AJ3	504
2	NM HIGHWAY 65	Y18	328
3	NM HIGHWAY 65	Y18	328
4	NM HIGHWAY 65	Y18	328
6	NM HIGHWAY 65	Y18	328
8	NM HIGHWAY 65	Y18	328
10	NM HIGHWAY 65	Y18	328
12	NM HIGHWAY 65	Y18	328
14	NM HIGHWAY 65	Y18	328
16	NM HIGHWAY 65	Y18	328
18	NM HIGHWAY 65	Y18	328
20	NM HIGHWAY 65	Y18	328
22	NM HIGHWAY 65	Y18	328
24	NM HIGHWAY 65	Y18	328
25	NM HIGHWAY 65	Y18	328
26	NM HIGHWAY 65	Y18	328
28	NM HIGHWAY 65	Y18	328
30	NM HIGHWAY 65	Y18	328
32	NM HIGHWAY 65	Y18	328
37	NM HIGHWAY 65	Y18	328
43	NM HIGHWAY 65	Y18	328
44	NM HIGHWAY 65	Y18	328
54	NM HIGHWAY 65	Y17	327
56	NM HIGHWAY 65	Y18	328
58	NM HIGHWAY 65	Y18	328
60	NM HIGHWAY 65	Z17	345
62	NM HIGHWAY 65	Z17	345
64	NM HIGHWAY 65	Z17	345
66	NM HIGHWAY 65	Z17	345
70	NM HIGHWAY 65	Z17	345
72	NM HIGHWAY 65	Z17	345
90	NM HIGHWAY 65	Z17	345
92	NM HIGHWAY 65	Z17	345

1293	NM HIGHWAY 65	AC12	396
1294	NM HIGHWAY 65	AC13	397
1295	NM HIGHWAY 65	AC13	397
1299	NM HIGHWAY 65	AC12	396
1300	NM HIGHWAY 65	AC12	396
1301	NM HIGHWAY 65	AC12	396
1306	NM HIGHWAY 65	AC12	396
1307	NM HIGHWAY 65	AC12	396
1309	NM HIGHWAY 65	AC12	396
1311	NM HIGHWAY 65	AC12	396
1313	NM HIGHWAY 65	AC12	396
1314	NM HIGHWAY 65	AC12	396
1315	NM HIGHWAY 65	AC12	396
1316	NM HIGHWAY 65	AC12	396
1317	NM HIGHWAY 65	AC12	396
1318	NM HIGHWAY 65	AC12	396
1319	NM HIGHWAY 65	AC12	396
1320	NM HIGHWAY 65	AC12	396
1322	NM HIGHWAY 65	AC12	396
1327	NM HIGHWAY 65	AC12	396
1329	NM HIGHWAY 65	AC12	396
1331	NM HIGHWAY 65	AC12	396
1333	NM HIGHWAY 65	AC12	396
1334	NM HIGHWAY 65	AD12	416
1335	NM HIGHWAY 65	AC12	396
1336	NM HIGHWAY 65	AD12	416
1337	NM HIGHWAY 65	AC12	396
1338	NM HIGHWAY 65	AD12	416
1340	NM HIGHWAY 65	AD12	416
1342	NM HIGHWAY 65	AD12	416
1344	NM HIGHWAY 65	AD12	416
1345	NM HIGHWAY 65	AD12	416
1346	NM HIGHWAY 65	AD12	416
1348	NM HIGHWAY 65	AD12	416
1350	NM HIGHWAY 65	AD12	416
1373	NM HIGHWAY 65	AD12	416
1394	NM HIGHWAY 65	AD12	416
1405	NM HIGHWAY 65	AD12	416
1412	NM HIGHWAY 65	AD12	416
1415	NM HIGHWAY 65	AD12	416
2107	NM HIGHWAY 65	AE8	432
49	NM HIGHWAY 94	AG17	478
53	NM HIGHWAY 94	AG17	478
55	NM HIGHWAY 94	AG17	478
57	NM HIGHWAY 94	AG17	478
84	NM HIGHWAY 94	AG17	478

97	NM HIGHWAY 94	AG17	478
101	NM HIGHWAY 94	AG17	478
104	NM HIGHWAY 94	AG17	478
106	NM HIGHWAY 94	AG17	478
108	NM HIGHWAY 94	AG17	478
123	NM HIGHWAY 94	AG17	478
124	NM HIGHWAY 94	AG17	478
128	NM HIGHWAY 94	AG17	478
135	NM HIGHWAY 94	AG17	478
136	NM HIGHWAY 94	AG17	478
138	NM HIGHWAY 94	AG17	478
140	NM HIGHWAY 94	AG17	478
142	NM HIGHWAY 94	AG17	478
145	NM HIGHWAY 94	AG17	478
148	NM HIGHWAY 94	AG17	478
152	NM HIGHWAY 94	AG17	478
154	NM HIGHWAY 94	AG17	478
160	NM HIGHWAY 94	AG17	478
162	NM HIGHWAY 94	AG17	478
166	NM HIGHWAY 94	AG17	478
168	NM HIGHWAY 94	AG17	478
173	NM HIGHWAY 94	AG16	477
175	NM HIGHWAY 94	AG16	477
177	NM HIGHWAY 94	AG16	477
194	NM HIGHWAY 94	AG16	477
210	NM HIGHWAY 94	AG16	477
212	NM HIGHWAY 94	AH16	489
214	NM HIGHWAY 94	AH16	489
216	NM HIGHWAY 94	AH17	490
218	NM HIGHWAY 94	AH16	489
221	NM HIGHWAY 94	AG16	477
222	NM HIGHWAY 94	AH16	489
224	NM HIGHWAY 94	AH16	489
250	NM HIGHWAY 94	AH16	489
264	NM HIGHWAY 94	AH16	489
266	NM HIGHWAY 94	AH16	489
267	NM HIGHWAY 94	AH16	489
268	NM HIGHWAY 94	AH16	489
270	NM HIGHWAY 94	AH16	489
285	NM HIGHWAY 94	AH16	489
316	NM HIGHWAY 94	AH16	489
346	NM HIGHWAY 94	AH16	489
347	NM HIGHWAY 94	AH16	489
352	NM HIGHWAY 94	AH16	489
358	NM HIGHWAY 94	AH16	489
365	NM HIGHWAY 94	AH16	489

366	NM HIGHWAY 94	AH16	489
367	NM HIGHWAY 94	AH16	489
369	NM HIGHWAY 94	AH16	489
374	NM HIGHWAY 94	AH16	489
379	NM HIGHWAY 94	AH16	489
400	NM HIGHWAY 94	AI16	501
402	NM HIGHWAY 94	AH16	489
409	NM HIGHWAY 94	AH16	489
423	NM HIGHWAY 94	AI16	501
426	NM HIGHWAY 94	AI16	501
432	NM HIGHWAY 94	AI16	501
434	NM HIGHWAY 94	AI16	501
436	NM HIGHWAY 94	AJ16	513
438	NM HIGHWAY 94	AI16	501
443	NM HIGHWAY 94	AH15	488
445	NM HIGHWAY 94	AI15	500
478	NM HIGHWAY 94	AI15	500
482	NM HIGHWAY 94	AI15	500
496	NM HIGHWAY 94	AI15	500
517	NM HIGHWAY 94	AI15	500
520	NM HIGHWAY 94	AI15	500
544	NM HIGHWAY 94	AI15	500
551	NM HIGHWAY 94	AI15	500
565	NM HIGHWAY 94	AI15	500
567	NM HIGHWAY 94	AI15	500
573	NM HIGHWAY 94	AI15	500
575	NM HIGHWAY 94	AI15	500
577	NM HIGHWAY 94	AI15	500
579	NM HIGHWAY 94	AI15	500
581	NM HIGHWAY 94	AI15	500
583	NM HIGHWAY 94	AI15	500
604	NM HIGHWAY 94	AI15	500
611	NM HIGHWAY 94	AI15	500
613	NM HIGHWAY 94	AI15	500
625	NM HIGHWAY 94	AI15	500
627	NM HIGHWAY 94	AI15	500
628	NM HIGHWAY 94	AI15	500
629	NM HIGHWAY 94	AI15	500
649	NM HIGHWAY 94	AJ15	512
664	NM HIGHWAY 94	AJ15	512
668	NM HIGHWAY 94	AJ15	512
669	NM HIGHWAY 94	AJ15	512
671	NM HIGHWAY 94	AJ15	512
673	NM HIGHWAY 94	AJ15	512
674	NM HIGHWAY 94	AJ15	512
676	NM HIGHWAY 94	AJ15	512

681	NM HIGHWAY 94	AJ15	512
683	NM HIGHWAY 94	AJ15	512
685	NM HIGHWAY 94	AJ15	512
690	NM HIGHWAY 94	AJ15	512
692	NM HIGHWAY 94	AJ15	512
695	NM HIGHWAY 94	AJ15	512
696	NM HIGHWAY 94	AJ15	512
699	NM HIGHWAY 94	AJ15	512
700	NM HIGHWAY 94	AJ15	512
705	NM HIGHWAY 94	AJ15	512
707	NM HIGHWAY 94	AJ15	512
709	NM HIGHWAY 94	AJ15	512
712	NM HIGHWAY 94	AJ15	512
730	NM HIGHWAY 94	AJ15	512
732	NM HIGHWAY 94	AJ15	512
736	NM HIGHWAY 94	AJ14	511
738	NM HIGHWAY 94	AJ14	511
754	NM HIGHWAY 94	AJ14	511
778	NM HIGHWAY 94	AJ14	511
806	NM HIGHWAY 94	AJ14	511
810	NM HIGHWAY 94	AJ14	511
811	NM HIGHWAY 94	AJ14	511
813	NM HIGHWAY 94	AJ14	511
822	NM HIGHWAY 94	AJ14	511
851	NM HIGHWAY 94	AJ14	511
861	NM HIGHWAY 94	AJ14	511
889	NM HIGHWAY 94	AK14	515
891	NM HIGHWAY 94	AK14	515
896	NM HIGHWAY 94	AK14	515
920	NM HIGHWAY 94	AK14	515
933	NM HIGHWAY 94	AK14	515
935	NM HIGHWAY 94	AK14	515
937	NM HIGHWAY 94	AK14	515
950	NM HIGHWAY 94	AK14	515
956	NM HIGHWAY 94	AK14	515
7	NORTH RD	Z18	346
9	NORTH RD	Z18	346
11	NORTH RD	Z18	346
27	NORTH RD	Z18	346
29	NORTH RD	Z18	346
31	NORTH RD	Z18	346
33	NORTH RD	Z18	346
35	NORTH RD	Z18	346
37	NORTH RD	Z18	346
39	NORTH RD	Z18	346
41	NORTH RD	Z18	346

43	NORTH RD	Z18	346
47	NORTH RD	Z18	346
48	NORTH RD	Z18	346
50	NORTH RD	Z18	346
52	NORTH RD	Z18	346
54	NORTH RD	Z18	346
55	NORTH RD	Z17	345
56	NORTH RD	Z17	345
57	NORTH RD	Z17	345
58	NORTH RD	Z18	346
60	NORTH RD	Z17	345
61	NORTH RD	Z17	345
62	NORTH RD	Z17	345
63	NORTH RD	Z17	345
64	NORTH RD	Z17	345
65	NORTH RD	Z17	345
67	NORTH RD	Z17	345
70	NORTH RD	Z17	345
71	NORTH RD	Z17	345
72	NORTH RD	Z17	345
73	NORTH RD	Z17	345
6	NOVA RD	T6	218
15	NOVA RD	T6	218
55	NOVA RD	T6	218
56	NOVA RD	T6	218
78	NOVA RD	T6	218
80	NOVA RD	T6	218
20	NUDO	AI12	498

O

8	OJITO LA JARA	X2	302
10	OJITO LA JARA	X2	302
13	OJITO LA JARA	X3	303
14	OJITO LA JARA	X3	303
15	OJITO LA JARA	X3	303
21	OJITO LA JARA	X3	303
23	OJITO LA JARA	X3	303
25	OJITO LA JARA	X3	303
27	OJITO LA JARA	X3	303
28	OJITO LA JARA	X3	303
29	OJITO LA JARA	X3	303
30	OJITO LA JARA	X3	303
31	OJITO LA JARA	X3	303
258	OLD DENVER HWY	W1	276
260	OLD DENVER HWY	W1	276
262	OLD DENVER HWY	W1	276
264	OLD DENVER HWY	W1	276

298	OLD DENVER HWY	W1	276
300	OLD DENVER HWY	W1	276
304	OLD DENVER HWY	W1	276
312	OLD DENVER HWY	W1	276
328	OLD DENVER HWY	W1	276
9	OLD MINERAL HILL RD	AA9	355
37	OLD MINERAL HILL RD	AA9	355
52	OLD MINERAL HILL RD	AA9	355
53	OLD MINERAL HILL RD	AA9	355
64	OLD MINERAL HILL RD	AA9	355
65	OLD MINERAL HILL RD	AA9	355
64	OLD NATIONAL	Z17	345
13	OLD NATIONAL RD	Z18	346
21	OLD NATIONAL RD	Z18	346
24	OLD NATIONAL RD	Z18	346
28	OLD NATIONAL RD	Z18	346
31	OLD NATIONAL RD	Z18	346
33	OLD NATIONAL RD	Z18	346
34	OLD NATIONAL RD	Z18	346
36	OLD NATIONAL RD	Z18	346
38	OLD NATIONAL RD	Z18	346
40	OLD NATIONAL RD	Z18	346
42	OLD NATIONAL RD	Z17	345
43	OLD NATIONAL RD	Z17	345
44	OLD NATIONAL RD	Z17	345
46	OLD NATIONAL RD	Z17	345
47	OLD NATIONAL RD	Z17	345
48	OLD NATIONAL RD	Z17	345
49	OLD NATIONAL RD	Z17	345
50	OLD NATIONAL RD	Z17	345
51	OLD NATIONAL RD	Z17	345
57	OLD NATIONAL RD	Z17	345
58	OLD NATIONAL RD	Z17	345
59	OLD NATIONAL RD	Z17	345
60	OLD NATIONAL RD	Z17	345
61	OLD NATIONAL RD	Z17	345
63	OLD NATIONAL RD	Z17	345
64	OLD NATIONAL RD	Z17	345
65	OLD NATIONAL RD	Z17	345
67	OLD NATIONAL RD	Z17	345
68	OLD NATIONAL RD	Z18	346
69	OLD NATIONAL RD	Z17	345
71	OLD NATIONAL RD	Z17	345
75	OLD NATIONAL RD	Z17	345
77	OLD NATIONAL RD	Z17	345
78	OLD NATIONAL RD	Z17	345

79	OLD NATIONAL RD	Z17	345
80	OLD NATIONAL RD	Z17	345
81	OLD NATIONAL RD	Z17	345
82	OLD NATIONAL RD	Z17	345
83	OLD NATIONAL RD	Z17	345
84	OLD NATIONAL RD	Z17	345
85	OLD NATIONAL RD	Z17	345
86	OLD NATIONAL RD	Z17	345
91	OLD NATIONAL RD	Z17	345
93	OLD NATIONAL RD	Z17	345
95	OLD NATIONAL RD	Z17	345
97	OLD NATIONAL RD	Z17	345
99	OLD NATIONAL RD	Z17	345
101	OLD NATIONAL RD	Z17	345
103	OLD NATIONAL RD	Z17	345
105	OLD NATIONAL RD	Z17	345
77	OLD RANCHO RD	X13	308
79	OLD RANCHO RD	X13	308
81	OLD RANCHO RD	X13	308
83	OLD RANCHO RD	X13	308
94	OLD RANCHO RD	X12	307
100	OLD RANCHO RD	X12	307
101	OLD RANCHO RD	X12	307
108	OLD RANCHO RD	X12	307
122	OLD RANCHO RD	X12	307
125	OLD RANCHO RD	X12	307
132	OLD RANCHO RD	X12	307
134	OLD RANCHO RD	X12	307
13	OLD STONE RUINS	T6	218
17	OLD STONE RUINS	T6	218
19	OLD STONE RUINS	T6	218
21	OLD STONE RUINS	T6	218
25	OLD STONE RUINS	T6	218
27	OLD STONE RUINS	T6	218
29	OLD STONE RUINS	T6	218
31	OLD STONE RUINS	T6	218
201	OLIVIA RD	Z19	347
203	OLIVIA RD	Z19	347
205	OLIVIA RD	Z19	347
301	OLIVIA RD	Z19	347
303	OLIVIA RD	Z18	346
305	OLIVIA RD	Z18	346
307	OLIVIA RD	Z18	346
309	OLIVIA RD	Z18	346
310	OLIVIA RD	AA18	361
313	OLIVIA RD	Z18	346

315	OLIVIA RD	Z18	346
321	OLIVIA RD	Z18	346
323	OLIVIA RD	Z18	346
401	OLIVIA RD	Z18	346
406	OLIVIA RD	AA18	361
411	OLIVIA RD	Z18	346
503	OLIVIA RD	Z18	346
507	OLIVIA RD	Z18	346
509	OLIVIA RD	Z18	346
511	OLIVIA RD	Z18	346
601	OLIVIA RD	Z18	346
603	OLIVIA RD	Z18	346
605	OLIVIA RD	Z18	346
606	OLIVIA RD	AA18	361
607	OLIVIA RD	Z18	346
609	OLIVIA RD	Z18	346
3502	OLIVIA RD	AA18	361
3504	OLIVIA RD	AA18	361
3508	OLIVIA RD	AA18	361
3509	OLIVIA RD	AA18	361
3512	OLIVIA RD	AA18	361
6	ORION DR	AJ15	512
18	ORION DR	AJ15	512
45	ORION DR	AK15	516
46	ORION DR	AJ15	512
54	ORION DR	AK15	516
7	ORLANDO RD	U15	236
9	ORLANDO RD	U15	236
10	ORLANDO RD	U15	236
11	ORLANDO RD	U15	236
14	ORTIZ DR	W18	287
95	ORTIZ LN	AF18	458
97	ORTIZ LN	AF18	458
86	OSO RD	AH17	490
87	OSO RD	AH17	490
207	OSO RD	AI17	502
282	OSO RD	AI17	502
3	OUR LADY OF GUADALUPE	J13	46
4	OUR LADY OF GUADALUPE	J13	46
5	OUR LADY OF GUADALUPE	J13	46
7	OUR LADY OF GUADALUPE	J13	46
9	OUR LADY OF GUADALUPE	J13	46
11	OUR LADY OF GUADALUPE	J13	46
17	OUR LADY OF GUADALUPE	J13	46

P

42	PACHECO LN	U38	243
----	------------	-----	-----

48	PACHECO LN	U38	243
10	PACO RD	U15	236
13	PACO RD	U15	236
14	PACO RD	U15	236
16	PACO RD	U15	236
109	PAISANO LN	O50	129
122	PAISANO LN	O50	129
126	PAISANO LN	O50	129
134	PAISANO LN	O50	129
273	PAJARITO DR	O54	130
14	PALOMA AVE	AJ12	509
18	PALOMA AVE	AJ12	509
22	PANCHUELA RD	AI3	493
23	PANCHUELA RD	AI3	493
24	PANCHUELA RD	AI3	493
26	PANCHUELA RD	AI3	493
28	PANCHUELA RD	AI3	493
30	PANCHUELA RD	AI3	493
32	PANCHUELA RD	AI3	493
34	PANCHUELA RD	AI3	493
120	PANCHUELA RD	AI3	493
122	PANCHUELA RD	AI3	493
124	PANCHUELA RD	AI3	493
126	PANCHUELA RD	AI3	493
128	PANCHUELA RD	AI3	493
148	PANCHUELA RD	AI3	493
2	PAPOOSE TRL	Q6	152
3	PAPOOSE TRL	Q6	152
9	PAPOOSE TRL	Q6	152
10	PAPOOSE TRL	Q6	152
11	PAPOOSE TRL	Q6	152
14	PAPOOSE TRL	Q6	152
17	PAPOOSE TRL	Q6	152
18	PAPOOSE TRL	Q6	152
19	PAPOOSE TRL	Q6	152
24	PAPOOSE TRL	Q6	152
28	PAPOOSE TRL	Q6	152
29	PAPOOSE TRL	Q6	152
31	PAPOOSE TRL	R6	174
36	PAPOOSE TRL	R6	174
37	PAPOOSE TRL	R6	174
39	PAPOOSE TRL	R6	174
40	PAPOOSE TRL	R6	174
41	PAPOOSE TRL	R6	174
4	PARAISO CT	AJ12	509
8	PARAISO CT	AI12	498

11	PARAISO CT	AI12	498
12	PARAISO CT	AI12	498
17	PARAISO CT	AI13	499
9	PARK DR	U17	238
11	PARK DR	U17	238
13	PARK DR	U17	238
16	PARK DR	U17	238
21	PARK DR	U17	238
1067	PARK SPRINGS	J29	51
1076	PARK SPRINGS RD	J29	51
1077	PARK SPRINGS RD	J29	51
3	PASCUAL DR	AI12	498
5	PASCUAL DR	AI12	498
8	PASCUAL DR	AI12	498
14	PASCUAL DR	AI12	498
3	PASEO DE COTA DR	P13	137
12	PASEO DE COTA DR	P12	136
13	PASEO DE COTA DR	P12	136
21	PASEO DE COTA DR	P12	136
4	PASEO DE LAS VISTAS DR	AD12	416
8	PASEO DE LAS VISTAS DR	AD12	416
12	PASEO DE LAS VISTAS DR	AD12	416
15	PASEO DE LAS VISTAS DR	AD12	416
26	PASEO DE LAS VISTAS DR	AD12	416
28	PASEO DE LAS VISTAS DR	AD12	416
32	PASEO DE LAS VISTAS DR	AD12	416
34	PASEO DE LAS VISTAS DR	AD12	416
24	PASEO LAREDO	R9	176
26	PASEO LAREDO	R9	176
28	PASEO LAREDO	R9	176
111	PASEO LAREDO	S9	197
213	PASEO LAREDO	S10	198
26	PATRON	AI12	498
5	PATRON RD	AI12	498
8	PATRON RD	AI12	498
19	PATRON RD	AI12	498
35	PATRON RD	AI12	498
39	PATRON RD	AJ12	509
41	PATRON RD	AJ12	509
49	PATRON RD	AJ12	509
6	PAVO CT	AH11	484
13	PEACH DR	W2	277
21	PEACH DR	W2	277
11	PEAK VIEW RD	P14	138
15	PEAK VIEW RD	P14	138
16	PEAK VIEW RD	P14	138

1	PEBBLE RD	O10	114
5	PEBBLE RD	O10	114
7	PEBBLE RD	O10	114
9	PEBBLE RD	O10	114
11	PEBBLE RD	O10	114
13	PEBBLE RD	O10	114
15	PEBBLE RD	O10	114
17	PEBBLE RD	O10	114
19	PEBBLE RD	O10	114
21	PEBBLE RD	O10	114
13	PECOS LN	AH3	482
17	PECOS LN	AH3	482
19	PECOS LN	AH3	482
92	PEDRO ROMERO LN	V38	267
8	PENASCO BLANCO DR	AJ12	509
14	PENASCO BLANCO DR	AJ12	509
22	PENASCO BLANCO DR	AJ12	509
36	PENASCO BLANCO DR	AJ12	509
46	PENASCO BLANCO DR	AJ12	509
48	PENASCO BLANCO DR	AJ12	509
1	PENASCO DR	Q8	154
2	PENASCO DR	Q8	154
4	PENASCO DR	Q8	154
5	PENASCO DR	Q8	154
12	PENASCO DR	Q8	154
16	PENASCO DR	Q8	154
17	PENASCO DR	Q8	154
18	PENASCO DR	Q8	154
1	PENDARIES VILLAGE LN	AJ12	509
3	PENDARIES VILLAGE LN	AJ12	509
4	PENDARIES VILLAGE LN	AJ12	509
5	PENDARIES VILLAGE LN	AJ12	509
7	PENDARIES VILLAGE LN	AJ12	509
9	PENDARIES VILLAGE LN	AJ12	509
11	PENDARIES VILLAGE LN	AJ12	509
13	PENDARIES VILLAGE LN	AJ12	509
15	PENDARIES VILLAGE LN	AJ12	509
17	PENDARIES VILLAGE LN	AJ12	509
21	PENDARIES VILLAGE LN	AJ12	509
23	PENDARIES VILLAGE LN	AJ12	509
25	PENDARIES VILLAGE LN	AJ12	509
27	PENDARIES VILLAGE LN	AJ12	509
29	PENDARIES VILLAGE LN	AJ12	509
31	PENDARIES VILLAGE LN	AJ12	509
73	PENDARIES VILLAGE LN	AI12	498
75	PENDARIES VILLAGE LN	AI12	498

77	PENDARIES VILLAGE LN	AI12	498
79	PENDARIES VILLAGE LN	AI12	498
147	PENDARIES VILLAGE LN	AI12	498
19	PENDARIES VILLAGE LN UNIT C2	AJ12	509
7	PENNY LN	X12	307
11	PENNY LN	X12	307
16	PENNY LN	X12	307
29	PENNY LN	X12	307
30	PENNY LN	X12	307
36	PENNY LN	X12	307
39	PENNY LN	X12	307
5	PIEDRA BLANCA RD	Z17	345
7	PIEDRA BLANCA RD	Z17	345
9	PIEDRA BLANCA RD	Z17	345
11	PIEDRA BLANCA RD	Z17	345
104	PIKE PL	O54	130
136	PIKE PL	O54	130
138	PIKE PL	O54	130
141	PIKE PL	O54	130
202	PIKE PL	O54	130
207	PIKE PL	O54	130
23	PINE CREST DR	AA2	353
33	PINE CREST DR	AA2	353
36	PINE CREST DR	AA2	353
39	PINE CREST DR	AA2	353
45	PINE CREST DR	AA2	353
77	PINE CREST DR	AA2	353
83	PINE CREST DR	AA2	353
2	PINE FOREST DR	AB16	377
6	PINE FOREST DR	AB16	377
8	PINE FOREST DR	AB16	377
10	PINE FOREST DR	AB16	377
6	PINE LN	AH3	482
8	PINE LN	AH3	482
12	PINE LN	AH3	482
19	PINE RIDGE DR	V17	259
20	PINE RIDGE DR	V17	259
33	PINE RIDGE DR	V17	259
35	PINE RIDGE DR	V17	259
38	PINE RIDGE DR	V17	259
39	PINE RIDGE DR	V17	259
40	PINE RIDGE DR	V17	259
42	PINE RIDGE DR	V17	259
47	PINE RIDGE DR	V17	259
51	PINE RIDGE DR	V17	259
53	PINE RIDGE DR	V17	259

55	PINE RIDGE DR	V17	259
58	PINE RIDGE DR	V17	259
62	PINE RIDGE DR	V17	259
4	PINO CT	AI12	498
8	PINO CT	AI12	498
11	PINO CT	AI12	498
21	PINO CT	AI12	498
23	PINO CT	AI12	498
5	PINO DR	AI12	498
18	PINO RD	Z18	346
24	PINO RD	Z18	346
37	PINO RD	Z18	346
43	PINO RD	Z18	346
2	PINON HILL RD	X1	301
8	PINON HILL RD	X1	301
9	PINON HILL RD	X1	301
13	PINON HILL RD	X1	301
22	PINON HILL RD	X1	301
24	PINON HILL RD	X1	301
8	PINON LN	X2	302
12	PINON LN	X2	302
14	PINON LN	X2	302
18	PINON LN	X2	302
19	PINON LN	X2	302
22	PINON LN	X2	302
23	PINON LN	X2	302
26	PINON LN	X2	302
28	PINON LN	X2	302
29	PINON LN	X2	302
101	PINON RD	O55	131
103	PINON RD	O55	131
105	PINON RD	O55	131
107	PINON RD	O55	131
109	PINON RD	O55	131
110	PINON RD	O55	131
111	PINON RD	O55	131
113	PINON RD	O55	131
114	PINON RD	O55	131
115	PINON RD	O55	131
117	PINON RD	O55	131
119	PINON RD	O55	131
121	PINON RD	O55	131
123	PINON RD	O55	131
125	PINON RD	O55	131
127	PINON RD	O55	131
129	PINON RD	O55	131

131	PINON RD	O55	131
133	PINON RD	O55	131
135	PINON RD	O55	131
137	PINON RD	O55	131
141	PINON RD	O55	131
143	PINON RD	O55	131
145	PINON RD	O55	131
147	PINON RD	O55	131
149	PINON RD	O55	131
4	PINON RIDGE RD	X1	301
5	PINON RIDGE RD	X1	301
6	PINON RIDGE RD	X1	301
7	PINON RIDGE RD	X1	301
9	PINON RIDGE RD	X1	301
11	PINON RIDGE RD	X1	301
15	PINON RIDGE RD	X1	301
17	PINON RIDGE RD	X1	301
28	PINON RIDGE RD	X1	301
36	PINON RIDGE RD	X1	301
42	PINON RIDGE RD	X1	301
49	PINON RIDGE RD	X1	301
53	PINON RIDGE RD	X1	301
60	PINON RIDGE RD	X1	301
62	PINON RIDGE RD	X1	301
71	PINON RIDGE RD	X1	301
75	PINON RIDGE RD	X1	301
82	PINON RIDGE RD	X1	301
83	PINON RIDGE RD	X1	301
86	PINON RIDGE RD	X1	301
88	PINON RIDGE RD	X1	301
89	PINON RIDGE RD	X1	301
90	PINON RIDGE RD	X1	301
91	PINON RIDGE RD	X1	301
92	PINON RIDGE RD	X1	301
93	PINON RIDGE RD	X1	301
94	PINON RIDGE RD	X1	301
96	PINON RIDGE RD	Y1	319
117	PINON RIDGE RD	Y1	319
125	PINON RIDGE RD	Y1	319
153	PINON RIDGE RD	Y1	319
155	PINON RIDGE RD	Y1	319
160	PINON RIDGE RD	Y1	319
163	PINON RIDGE RD	Y1	319
4	PITAYA AVE	Z18	346
6	PITAYA AVE	Z18	346
8	PITAYA AVE	Z18	346

10	PITAYA AVE	Z18	346
12	PITAYA AVE	Z18	346
14	PITAYA AVE	Z18	346
16	PITAYA AVE	Z18	346
18	PITAYA AVE	Z18	346
20	PITAYA AVE	Z18	346
22	PITAYA AVE	Z18	346
23	PITAYA AVE	Z18	346
24	PITAYA AVE	Z18	346
25	PITAYA AVE	Z18	346
28	PITAYA AVE	Z18	346
29	PITAYA AVE	Z18	346
32	PITAYA AVE	Z18	346
33	PITAYA AVE	Z18	346
4	PLACITA DEL LLANO	Z17	345
1	PLACITA DEL LLANO RD	Z17	345
3	PLACITA DEL LLANO RD	Z17	345
5	PLACITA DEL LLANO RD	Z17	345
7	PLACITA DEL LLANO RD	Z17	345
12	PLACITA DEL LLANO RD	Z17	345
14	PLACITA DEL LLANO RD	Z17	345
15	PLACITA DEL LLANO RD	Z17	345
17	PLACITA DEL LLANO RD	Z17	345
19	PLACITA DEL LLANO RD	Z17	345
23	PLACITA DEL LLANO RD	Z17	345
29	PLACITA DEL LLANO RD	Z17	345
2	PLACITA DEL ORO RD	I20	38
3	PLACITA DEL ORO RD	I20	38
7	PLACITA DEL ORO RD	I20	38
8	PLACITA DEL ORO RD	I20	38
9	PLACITA DEL ORO RD	I20	38
11	PLACITA DEL ORO RD	I20	38
15	PLACITA DEL ORO RD	I20	38
17	PLACITA DEL ORO RD	I20	38
8	PLACITAS DE LOS PADRES	AC11	395
19	PLACITAS DE LOS PADRES	AC11	395
1	PLAZA DE ORTIZ DR	U2	233
5	PLAZA DE ORTIZ DR	U2	233
8	PLAZA DE ORTIZ DR	U2	233
10	PLAZA DE ORTIZ DR	U2	233
14	PLAZA DE ORTIZ DR	U2	233
16	PLAZA DE ORTIZ DR	U2	233
18	PLAZA DE ORTIZ DR	U2	233
20	PLAZA DE ORTIZ DR	U2	233
22	PLAZA DE ORTIZ DR	U2	233
26	PLAZA DE ORTIZ DR	U2	233

5	PLAZA DEL SUR RD	J13	46
6	PLAZA DEL SUR RD	J13	46
7	PLAZA DEL SUR RD	J13	46
8	PLAZA DEL SUR RD	J13	46
9	PLAZA DEL SUR RD	J13	46
10	PLAZA DEL SUR RD	J13	46
11	PLAZA DEL SUR RD	J13	46
1	PONDEROSA DR	AJ12	509
2	PONDEROSA DR	AJ12	509
3	PONDEROSA DR	AJ12	509
4	PONDEROSA DR	AJ12	509
5	PONDEROSA DR	AJ12	509
6	PONDEROSA DR	AJ12	509
7	PONDEROSA DR	AJ12	509
8	PONDEROSA DR	AJ12	509
9	PONDEROSA DR	AJ12	509
10	PONDEROSA DR	AJ12	509
11	PONDEROSA DR	AJ12	509
12	PONDEROSA DR	AJ12	509
14	PONDEROSA DR	AJ12	509
15	PONDEROSA DR	AJ12	509
17	PONDEROSA DR	AJ12	509
19	PONDEROSA DR	AJ12	509
20	PONDEROSA DR	AJ12	509
1315	PONDEROSA DR	AJ12	509
15	PONDEROSA RD	AH12	485
33	PONDEROSA RD	AH12	485
9	PONTIAC DR	I20	38
11	PONTIAC DR	I20	38
13	PONTIAC DR	I20	38
15	PONTIAC DR	I20	38
3	POOL CT	AA16	359
11	PORK CHOP DR	Z18	346
24	PORK CHOP DR	Z18	346
25	PORK CHOP DR	Z18	346
35	PORK CHOP DR	Z18	346
6	PORKCHOP DR	Z18	346
10	PORKCHOP DR	Z18	346
11	PORKCHOP DR	Z18	346
12	PORKCHOP DR	Z18	346
13	PORKCHOP DR	Z18	346
14	PORKCHOP DR	Z18	346
15	PORKCHOP DR	Z18	346
16	PORKCHOP DR	Z18	346
17	PORKCHOP DR	Z18	346
21	PORKCHOP DR	Z18	346

22	PORKCHOP DR	Z18	346
25	PORKCHOP DR	Z18	346
29	PORKCHOP DR	Z18	346
37	PORKCHOP DR	Z18	346
7	PORKCHOP HILL DR	Z18	346
13	PORKCHOP HILL DR	Z18	346
15	PORKCHOP HILL DR	Z18	346
21	PORKCHOP HILL DR	Z18	346
2	PORTER PARK	X1	301
4	PORTER PARK	X1	301
6	PORTER PARK	X1	301
8	PORTER PARK	X1	301
9	PORTER PARK	X1	301
10	PORTER PARK	X1	301
12	PORTER PARK	X1	301
14	PORTER PARK	X1	301
16	PORTER PARK	X1	301
18	PORTER PARK	X1	301
20	PORTER PARK	X1	301
22	PORTER PARK	X1	301
24	PORTER PARK	X1	301
25	PORTER PARK	X1	301
26	PORTER PARK	X1	301
28	PORTER PARK	X1	301
30	PORTER PARK	X1	301
22	POST OFFICE LN	S43	210
24	POST OFFICE LN	S43	210
26	POST OFFICE LN	S43	210
29	POST OFFICE LN	S43	210
142	POST OFFICE LN	T43	227
9	POWER POINT WAY	Z18	346
13	POWER POINT WAY	Z18	346
15	POWER POINT WAY	Z18	346
12	PRAIRIE HILL RD	AC21	402
18	PRAIRIE HILL RD	AC21	402
26	PRAIRIE HILL RD	AC21	402
41	PROSPERO DR	Z18	346
43	PROSPERO DR	Z18	346
45	PROSPERO DR	Z18	346
48	PROSPERO DR	Z18	346
49	PROSPERO DR	Z18	346
52	PROSPERO DR	Z18	346
54	PROSPERO DR	Z18	346
56	PROSPERO DR	Z18	346
57	PROSPERO DR	Z18	346
60	PROSPERO DR	Z18	346

7	PURPLE THISTLE LN	X1	301
8	PURPLE THISTLE LN	X1	301
9	PURPLE THISTLE LN	X1	301
23	PURPLE THISTLE LN	X1	301
32	PURPLE THISTLE LN	X1	301
35	PURPLE THISTLE LN	X1	301

Q

1	QUEENS ST	AB18	378
2	QUEENS ST	AB18	378
3	QUEENS ST	AB18	378
4	QUEENS ST	AB18	378
5	QUEENS ST	AB18	378
6	QUEENS ST	AB18	378
7	QUEENS ST	AB18	378
9	QUEENS ST	AB18	378
11	QUEENS ST	AB18	378
13	QUEENS ST	AB18	378
15	QUEENS ST	AB18	378
17	QUEENS ST	AB18	378
19	QUEENS ST	AB18	378
23	QUEENS ST	AB18	378
27	QUEENS ST	AB18	378
29	QUEENS ST	AB18	378
31	QUEENS ST	AB18	378
33	QUEENS ST	AB18	378
35	QUEENS ST	AB18	378
37	QUEENS ST	AB18	378
39	QUEENS ST	AB18	378
2	QUINTANA DR	X3	303
4	QUINTANA DR	X3	303
20	QUINTANA DR	X3	303
46	QUINTANA DR	X3	303

R

30	RABBIT RUN	V1	252
39	RABBIT RUN	V1	252
48	RABBIT RUN	V1	252
54	RABBIT RUN	V1	252
62	RABBIT RUN	V1	252
2	RACIMO CIR	S6	195
4	RACIMO CIR	S6	195
8	RACIMO CIR	S6	195
10	RACIMO CIR	S6	195
12	RACIMO CIR	S6	195
14	RACIMO CIR	S6	195
16	RACIMO CIR	S6	195
18	RACIMO CIR	S6	195

19	RACIMO CIR	S6	195
20	RACIMO CIR	S6	195
22	RACIMO CIR	S6	195
24	RACIMO CIR	S6	195
26	RACIMO CIR	S6	195
2	RAILROAD LN	U2	233
4	RAILROAD LN	T2	215
6	RAILROAD LN	T2	215
8	RAILROAD LN	T2	215
10	RAILROAD LN	T2	215
14	RAILROAD LN	T2	215
16	RAILROAD LN	T2	215
18	RAILROAD LN	T2	215
20	RAILROAD LN	T2	215
22	RAILROAD LN	T2	215
28	RAILROAD LN	T2	215
35	RAILROAD LN	T2	215
36	RAILROAD LN	T2	215
38	RAILROAD LN	T2	215
42	RAILROAD LN	T2	215
44	RAILROAD LN	T2	215
7	RAINBOW RD	AH11	484
12	RAINBOW RD	AH11	484
14	RAINBOW RD	AH11	484
16	RAINBOW RD	AH11	484
22	RAINBOW RD	AH11	484
26	RAINBOW RD	AH11	484
28	RAINBOW RD	AH10	483
7	RAINBOW TROUT LN	AA2	353
23	RAINBOW TROUT LN	AA2	353
25	RAINBOW TROUT LN	AA2	353
27	RAINBOW TROUT LN	AA2	353
29	RAINBOW TROUT LN	AA2	353
31	RAINBOW TROUT LN	AA2	353
33	RAINBOW TROUT LN	AA2	353
35	RAINBOW TROUT LN	AA2	353
11	RAMA RD	M11	89
13	RAMA RD	M11	89
15	RAMA RD	M11	89
21	RAMA RD	M11	89
24	RAMA RD	M11	89
30	RAMA RD	M11	89
4	RANCHITO ROYBAL LN	X2	302
7	RANCHITO ROYBAL LN	X2	302
8	RANCHITO ROYBAL LN	X2	302
12	RANCHITO ROYBAL LN	X2	302

15	RANCHITO ROYBAL LN	X2	302
19	RANCHITO ROYBAL LN	X2	302
4	RANCHO DE VALENCIA	X2	302
6	RANCHO DE VALENCIA	X2	302
11	RANCHO DE VALENCIA	X2	302
14	RANCHO DE VALENCIA	X2	302
16	RANCHO DE VALENCIA	X2	302
13	RANGER LN	W2	277
479	RANGER LN	V2	253
2	RAVEN RIDGE LN	V1	252
10	RAVEN RIDGE LN	V1	252
40	RAVEN RIDGE LN	V1	252
44	RAVEN RIDGE LN	V1	252
60	RAVEN RIDGE LN	V1	252
5	RAVEN RIDGE RD	X1	301
8	RAVEN RIDGE RD	X1	301
10	RAVEN RIDGE RD	X1	301
13	RAVEN RIDGE RD	X1	301
14	RAVEN RIDGE RD	X1	301
15	RAVEN RIDGE RD	X1	301
17	RAVEN RIDGE RD	X1	301
19	RAVEN RIDGE RD	X1	301
20	RAVEN RIDGE RD	X1	301
21	RAVEN RIDGE RD	X1	301
24	RAVEN RIDGE RD	X1	301
28	RAVEN RIDGE RD	X1	301
32	RAVEN RIDGE RD	X1	301
2	REBECCA ST	AC20	401
4	REBECCA ST	AC20	401
5	REBECCA ST	AC20	401
6	REBECCA ST	AC20	401
7	REBECCA ST	AC20	401
9	REBECCA ST	AC20	401
10	REBECCA ST	AC20	401
11	REBECCA ST	AC20	401
1	RED FOX TRAIL	AA2	353
14	RED FOX TRAIL	AA2	353
31	RED HILL RD	L21	72
65	RED HILL RD	L21	72
67	RED HILL RD	L21	72
126	RED HILL RD	L20	71
466	RED HILL RD	M19	92
4	RED TAIL RIDGE	X4	304
8	RED TAIL RIDGE	X4	304
10	RED TAIL RIDGE	X4	304
12	RED TAIL RIDGE	X4	304

14	RED TAIL RIDGE	X4	304
2	REGALIA LN	Q9	155
4	REGALIA LN	Q9	155
7	REGALIA LN	Q9	155
11	REGALIA LN	Q9	155
13	REGALIA LN	Q9	155
15	REGALIA LN	Q9	155
17	REGALIA LN	Q9	155
19	REGALIA LN	Q9	155
21	REGALIA LN	Q9	155
23	REGALIA LN	Q9	155
25	REGALIA LN	Q9	155
13	RESORT DR	X1	301
15	RESORT DR	X1	301
21	RESORT DR	X1	301
25	RESORT DR	X1	301
8	REYES DR	AH16	489
10	REYES DR	AH16	489
12	REYES DR	AH15	488
14	REYES DR	AH15	488
21	REYES DR	AH15	488
103	RIDGE RD	O54	130
105	RIDGE RD	O54	130
203	RIDGE RD	O54	130
205	RIDGE RD	O54	130
207	RIDGE RD	O54	130
209	RIDGE RD	O54	130
211	RIDGE RD	O54	130
212	RIDGE RD	O54	130
213	RIDGE RD	O54	130
214	RIDGE RD	O54	130
301	RIDGE RD	O54	130
302	RIDGE RD	O54	130
304	RIDGE RD	O54	130
305	RIDGE RD	O54	130
401	RIDGE RD	O54	130
402	RIDGE RD	O54	130
406	RIDGE RD	O54	130
415	RIDGE RD	O54	130
4	RIM RD	R6	174
7	RIM RD	R7	175
20	RIM RD	R7	175
21	RIM RD	R7	175
22	RIM RD	R7	175
24	RIM RD	R7	175
27	RIM RD	R7	175

31	RIM RD	R7	175
37	RIM RD	R7	175
39	RIM RD	R7	175
46	RIM RD	R7	175
48	RIM RD	R7	175
49	RIM RD	R7	175
31	RINCON BONITA LN	G7	19
33	RINCON BONITA LN	G6	18
35	RINCON BONITA LN	G6	18
37	RINCON BONITA LN	G7	19
39	RINCON BONITA LN	G7	19
71	RINCON BONITA LN	H6	24
77	RINCON BONITA LN	G6	18
41	RINCON DEL CIELO RD	X2	302
46	RINCON DEL CIELO RD	X1	301
56	RINCON DEL CIELO RD	X1	301
61	RINCON DEL CIELO RD	X2	302
67	RINCON DEL CIELO RD	X1	301
13	RINCON MONTOSO	AH10	483
19	RINCON MONTOSO	AH10	483
1	RIVER CABIN RD	X2	302
4	RIVER CABIN RD	X2	302
6	RIVER CABIN RD	X2	302
8	RIVER CABIN RD	X2	302
10	RIVER CABIN RD	X2	302
13	RIVER CABIN RD	X2	302
16	RIVER CABIN RD	X2	302
17	RIVER CABIN RD	X2	302
19	RIVER CABIN RD	X2	302
20	RIVER CABIN RD	X2	302
24	RIVER CABIN RD	X2	302
26	RIVER CABIN RD	X2	302
5	RIVER RD	Q7	153
8	RIVER RD	Q7	153
14	RIVER RD	Q7	153
29	RIVER RD	Q7	153
32	RIVER RD	Q7	153
38	RIVER RD	Q7	153
44	RIVER RD	Q6	152
50	RIVER RD	Q6	152
55	RIVER RD	Q6	152
67	RIVER RD	Q6	152
71	RIVER RD	Q6	152
74	RIVER RD	Q6	152
75	RIVER RD	Q6	152
82	RIVER RD	R6	174

84	RIVER RD	R6	174
87	RIVER RD	Q6	152
89	RIVER RD	Q6	152
91	RIVER RD	R6	174
93	RIVER RD	R6	174
94	RIVER RD	R6	174
96	RIVER RD	R6	174
112	RIVER RD	R6	174
123	RIVER RD	R6	174
211	RIVER RD	R6	174
215	RIVER RD	R6	174
239	RIVER RD	R7	175
251	RIVER RD	R7	175
4	RIVERA LN	X1	301
6	RIVERA LN	X1	301
7	RIVERA LN	X1	301
9	RIVERA LN	X1	301
15	RIVERA LN	X1	301
18	RIVERA LN	X1	301
21	RIVERA LN	X1	301
23	RIVERA LN	X1	301
25	RIVERA LN	X1	301
26	RIVERA LN	X1	301
27	RIVERA LN	X1	301
28	RIVERA LN	X1	301
23	ROAD RUNNER RD	V17	259
26	ROAD RUNNER RD	V17	259
32	ROAD RUNNER RD	V17	259
39	ROAD RUNNER RD	V17	259
48	ROAD RUNNER RD	V17	259
57	ROAD RUNNER RD	V17	259
58	ROAD RUNNER RD	V17	259
65	ROAD RUNNER RD	V17	259
73	ROAD RUNNER RD	V17	259
75	ROAD RUNNER RD	V17	259
78	ROAD RUNNER RD	V17	259
90	ROAD RUNNER RD	V17	259
96	ROAD RUNNER RD	V17	259
99	ROAD RUNNER RD	V17	259
109	ROAD RUNNER RD	W17	286
112	ROAD RUNNER RD	W17	286
123	ROAD RUNNER RD	W17	286
118	ROADRUNNER LN	O54	130
138	ROADRUNNER LN	O54	130
140	ROADRUNNER LN	O54	130
70	ROCK HOUSE RD	K21	60

100	ROCK HOUSE RD	K21	60
190	ROCK HOUSE RD	K21	60
5	ROCKY BLFS	R6	174
13	ROCKY BLFS	R6	174
16	ROCKY BLFS	R6	174
24	ROCKY BLFS	R6	174
26	ROCKY BLFS	R6	174
29	ROCKY BLFS	R6	174
10	RODEO DR	P13	137
14	RODEO DR	P12	136
18	RODEO DR	P13	137
41	RODEO DR	P12	136
54	RODEO DR	P12	136
3	RODEO GROUNDS RD	Z17	345
22	RODEO GROUNDS RD	Z17	345
26	RODEO GROUNDS RD	Z17	345
6	RODEWAY DR	X1	301
15	RODEWAY DR	X1	301
17	RODEWAY DR	X1	301
9	RODGERS RD	AF16	456
10	RODGERS RD	AF16	456
34	RODGERS RD	AF16	456
40	RODGERS RD	AF16	456
3006	ROGERS	Z18	346
3109	ROGERS DR	Z18	346
3111	ROGERS DR	Z18	346
3120	ROGERS DR	Z18	346
5	ROJO LN	X1	301
7	ROJO LN	X1	301
5	ROMERO PARK	X1	301
7	ROMERO PARK	X1	301
11	ROMERO PARK	X1	301
13	ROMERO PARK	X1	301
28	ROMEROVILLE FRONTAGE RD	W18	287
95	ROMEROVILLE FRONTAGE RD	V18	260
3005	RONNIES RD	Z18	346
3007	RONNIES RD	Z18	346
3011	RONNIES RD	Z18	346
3107	RONNIES RD	Z18	346
3109	RONNIES RD	Z18	346
3117	RONNIES RD	Z18	346
5	ROSE ST	Z18	346
7	ROSE ST	Z17	345
2	ROUGEMONT LN	T6	218
2	ROUGEMONT LN	X2	302

3	ROUGEMONT LN	X2	302
4	ROUGEMENT LN	T6	218
4	ROUGEMENT LN	X2	302
6	ROUGEMONT LN	T6	218
8	ROUGEMONT LN	T6	218
10	ROUGEMENT LB	T6	218
10	ROUGEMENT LN	X2	302
11	ROUGEMONT LN	X2	302
14	ROUGEMONT LN	X2	302
80	ROXI RD	X11	306
118	ROXI RD	X11	306
123	ROXI RD	W11	280
125	ROXI RD	W11	280
158	ROXI RD	X11	306
22	ROXIE RD	X12	307
77	ROYAL OAK RANCH RD	X2	302
123	ROYAL OAK RANCH RD	W2	277
127	ROYAL OAK RANCH RD	W2	277
1	ROYBAL PARK	X1	301
3	ROYBAL PARK	X1	301
5	ROYBAL PARK	X1	301
7	ROYBAL PARK	X1	301
9	ROYBAL PARK	X1	301
11	ROYBAL PARK	X1	301
13	ROYBAL PARK	X1	301
15	ROYBAL PARK	X1	301
17	ROYBAL PARK	X1	301
16	RUDOLPH DR	Z19	347
22	RUDOLPH DR	Z19	347
26	RUDOLPH DR	Z19	347
29	RUDOLPH DR	Z19	347
44	RUDOLPH DR	Z19	347
49	RUDOLPH DR	Z19	347
64	RUTHS RDS	AE52	449
S			
57	S CANYON RD	K21	60
21	S COVE CAMPGROUND LN	Q55	168
510	S GRAND AVE	X18	311
43	S RANGE RD	AE30	443
6	SAGEBRUSH WAY	O10	114
7	SAGEBRUSH WAY	O10	114
8	SAGEBRUSH WAY	O10	114
10	SAGEBRUSH WAY	O10	114
12	SAGEBRUSH WAY	O10	114
1	SAGRADA FAMILIA LN	U2	233
2	SAGRADA FAMILIA LN	U2	233

8	SAGRADA FAMILIA LN	U2	233
12	SAGRADA FAMILIA LN	U2	233
14	SAGRADA FAMILIA LN	U2	233
15	SAGRADA FAMILIA LN	T2	215
17	SAGRADA FAMILIA LN	T2	215
18	SAGRADA FAMILIA LN	T2	215
19	SAGRADA FAMILIA LN	T2	215
21	SAGRADA FAMILIA LN	T2	215
23	SAGRADA FAMILIA LN	T2	215
25	SAGRADA FAMILIA LN	T2	215
27	SAGRADA FAMILIA LN	T2	215
31	SAGRADA FAMILIA LN	T2	215
33	SAGRADA FAMILIA LN	T2	215
37	SAGRADA FAMILIA LN	T2	215
43	SAGRADA FAMILIA LN	T2	215
3	SAINT ANTHONYS LN	M11	89
4	SAINT ANTHONYS LN	M11	89
6	SAINT ANTHONYS LN	M11	89
8	SAINT ANTHONYS LN	M11	89
10	SAINT ANTHONYS LN	M11	89
12	SAINT ANTHONYS LN	M11	89
14	SAINT ANTHONYS LN	N11	102
16	SAINT ANTHONYS LN	N11	102
22	SAINT ANTHONYS LN	N11	102
30	SAINT ANTHONYS LN	N11	102
4	SALAS LN	X19	312
6	SALAS LN	X19	312
10	SALAS LN	X19	312
15	SALE BARN RD	W18	287
17	SALE BARN RD	W18	287
24	SALE BARN RD	W18	287
27	SALE BARN RD	W18	287
4	SALIDA RD	X1	301
6	SALIDA RD	X1	301
8	SALIDA RD	X1	301
14	SALT CEDAR DR	AB18	378
1	SAN ANTONIO SPUR	Z17	345
2	SAN ANTONIO SPUR	Z17	345
3	SAN ANTONIO SPUR	Z17	345
4	SAN ANTONIO SPUR	Z17	345
5	SAN ANTONIO SPUR	Z17	345
7	SAN ANTONIO SPUR	Z17	345
11	SAN ANTONIO SPUR	Z17	345
12	SAN ANTONIO SPUR	Z17	345
16	SAN ANTONIO SPUR	Z17	345
18	SAN ANTONIO SPUR	Z17	345

4	SAN ANTONIO ST	Z17	345
8	SAN ANTONIO ST	Z17	345
9	SAN ANTONIO ST	Z17	345
10	SAN ANTONIO ST	Z17	345
11	SAN ANTONIO ST	Z17	345
12	SAN ANTONIO ST	Z17	345
13	SAN ANTONIO ST	Z17	345
2	SAN JUAN DEL RIO	X2	302
4	SAN JUAN DEL RIO	X2	302
6	SAN JUAN DEL RIO	X2	302
10	SAN JUAN DEL RIO	X2	302
12	SAN JUAN DEL RIO	X2	302
13	SAN JUAN DEL RIO	X2	302
14	SAN JUAN DEL RIO	X2	302
2	SAN LUCERO ST	Z17	345
3	SAN LUCERO ST	Z17	345
4	SAN LUCERO ST	Z17	345
5	SAN LUCERO ST	Z17	345
6	SAN LUCERO ST	Z17	345
8	SAN LUCERO ST	Z17	345
9	SAN LUCERO ST	Z17	345
10	SAN LUCERO ST	Z17	345
17	SAN LUCERO ST	Z18	346
26	SAN LUIS ST	X1	301
29	SAN LUIS ST	X1	301
30	SAN LUIS ST	X1	301
15	SAN PABLO LOOP	X12	307
18	SAN PABLO LOOP	X12	307
27	SAN PABLO LOOP	X12	307
29	SAN PABLO LOOP	X12	307
54	SAN PABLO LOOP	X12	307
6	SAN YSIDRO LN	S6	195
8	SAN YSIDRO LN	S6	195
10	SAN YSIDRO LN	S6	195
12	SAN YSIDRO LN	S6	195
9	SANCHEZ RD	Q10	156
24	SANCHEZ RD	Q10	156
27	SANCHEZ RD	Q10	156
35	SANCHEZ RD	Q10	156
38	SANCHEZ RD	Q10	156
48	SANCHEZ RD	Q10	156
50	SANCHEZ RD	Q10	156
51	SANCHEZ RD	Q10	156
52	SANCHEZ RD	Q10	156
64	SANCHEZ RD	Q10	156
65	SANCHEZ RD	Q10	156

73	SANCHEZ RD	Q10	156
80	SANCHEZ RD	Q10	156
82	SANCHEZ RD	Q10	156
85	SANCHEZ RD	Q10	156
97	SANCHEZ RD	Q10	156
117	SANCHEZ RD	Q10	156
5	SANDOVAL LN	AA2	353
7	SANDOVAL LN	AA2	353
8	SANDOVAL LN	AA2	353
33	SANDSTONE CIR	O55	131
74	SANDSTONE CIR	O55	131
21	SANGUEJELA ST	AB18	378
23	SANGUEJELA ST	AB18	378
25	SANGUEJELA ST	AB18	378
27	SANGUEJELA ST	AB18	378
29	SANGUEJELA ST	AB18	378
31	SANGUEJELA ST	AB18	378
55	SANGUEJELA ST	AB18	378
57	SANGUEJELA ST	AB18	378
67	SANGUEJELA ST	AB18	378
3	SANTO ISIDRO LN	J10	44
27	SANTO ISIDRO LN	I10	35
28	SANTO ISIDRO LN	I10	35
29	SANTO ISIDRO LN	I10	35
30	SANTO ISIDRO LN	I10	35
37	SANTO ISIDRO LN	I10	35
77	SANTO ISIDRO LN	I10	35
80	SANTO ISIDRO LN	I10	35
82	SANTO ISIDRO LN	I10	35
84	SANTO ISIDRO LN	I10	35
85	SANTO ISIDRO LN	I10	35
86	SANTO ISIDRO LN	I10	35
88	SANTO ISIDRO LN	I10	35
108	SANTO ISIDRO LN	I10	35
109	SANTO ISIDRO LN	I10	35
111	SANTO ISIDRO LN	I10	35
2	SARA ST	AC20	401
3	SARA ST	AC20	401
4	SARA ST	AC20	401
5	SARA ST	AC20	401
6	SARA ST	AC20	401
7	SARA ST	AC20	401
8	SARA ST	AC20	401
10	SARA ST	AC20	401
11	SARA ST	AC20	401
12	SARA ST	AC20	401

13	SARA ST	AC20	401
14	SARA ST	AC20	401
15	SARA ST	AC20	401
1	SARAH LN	V17	259
6	SARAH LN	V17	259
14	SARAH LN	V17	259
18	SARAH LN	V17	259
25	SARAH LN	V17	259
26	SEDILLO RANCH RD	R6	174
28	SEDILLO RANCH RD	R6	174
27	SEE YA RD	AA20	363
3501	SEEDMAN RD	AA18	361
3502	SEEDMAN RD	AA18	361
3503	SEEDMAN RD	AA18	361
3504	SEEDMAN RD	AA18	361
3505	SEEDMAN RD	AA18	361
3506	SEEDMAN RD	AA18	361
3507	SEEDMAN RD	AA18	361
3508	SEEDMAN RD	AA18	361
3509	SEEDMAN RD	AA18	361
3510	SEEDMAN RD	AA18	361
3511	SEEDMAN RD	AA18	361
3512	SEEDMAN RD	AA18	361
3513	SEEDMAN RD	AA18	361
3514	SEEDMAN RD	AA18	361
7	SENA RANCH RD	P14	138
9	SENA RANCH RD	P14	138
11	SENA RANCH RD	P14	138
6	SENA RD	X2	302
7	SENA RD	X2	302
8	SENA RD	X2	302
9	SENA RD	X2	302
10	SENA RD	X2	302
12	SENA RD	X3	303
13	SENA RD	X3	303
14	SENA RD	X3	303
4	SERRANO DR	X1	301
14	SERRANO DR	X1	301
19	SERRANO DR	X1	301
4	SHASTA LN	U2	233
5	SHASTA LN	U2	233
7	SHASTA LN	U2	233
8	SHASTA LN	U2	233
10	SHASTA LN	U2	233
1	SHEA AVE	AB18	378
3	SHEA AVE	AB18	378

5	SHEA AVE	AB18	378
7	SHEA AVE	AB18	378
9	SHEA AVE	AB18	378
11	SHEA AVE	AB18	378
13	SHEA AVE	AB18	378
15	SHEA AVE	AB18	378
19	SHEA AVE	AB18	378
21	SHEA AVE	AB18	378
23	SHEA AVE	AB18	378
25	SHEA AVE	AB18	378
27	SHEA AVE	AB18	378
29	SHEA AVE	AB18	378
31	SHEA AVE	AB18	378
33	SHEA AVE	AB18	378
35	SHEA AVE	AB18	378
39	SHEA AVE	AB18	378
41	SHEA AVE	AB18	378
43	SHEA AVE	AB18	378
45	SHEA AVE	AB18	378
47	SHEA AVE	AB18	378
49	SHEA AVE	AB18	378
51	SHEA AVE	AB18	378
53	SHEA AVE	AB18	378
55	SHEA AVE	AB18	378
57	SHEA AVE	AB18	378
59	SHEA AVE	AB18	378
61	SHEA AVE	AB18	378
63	SHEA AVE	AB18	378
65	SHEA AVE	AB18	378
67	SHEA AVE	AB18	378
1	SHERIDAN	U17	238
77	SHERIDAN	U17	238
79	SHERIDAN	U17	238
4	SHERIDAN DR	U17	238
6	SHERIDAN DR	U17	238
8	SHERIDAN DR	U17	238
9	SHERIDAN DR	U17	238
10	SHERIDAN DR	U17	238
4	SHERIDAN LN	U17	238
5	SHERIDAN LN	U17	238
6	SHERIDAN LN	U17	238
7	SHERIDAN LN	U17	238
8	SHERIDAN LN	U17	238
9	SHERIDAN LN	U17	238
12	SHERIDAN RD	U17	238
32	SHERIDAN RD	U17	238

39	SHERIDAN RD	U17	238
40	SHERIDAN RD	U17	238
43	SHERIDAN RD	U17	238
50	SHERIDAN RD	U17	238
53	SHERIDAN RD	U17	238
54	SHERIDAN RD	U17	238
57	SHERIDAN RD	U17	238
59	SHERIDAN RD	U17	238
61	SHERIDAN RD	U17	238
64	SHERIDAN RD	U17	238
65	SHERIDAN RD	U17	238
66	SHERIDAN RD	U17	238
70	SHERIDAN RD	U17	238
71	SHERIDAN RD	U17	238
72	SHERIDAN RD	U17	238
74	SHERIDAN RD	U17	238
76	SHERIDAN RD	U17	238
78	SHERIDAN RD	U17	238
80	SHERIDAN RD	U17	238
81	SHERIDAN RD	U17	238
83	SHERIDAN RD	U17	238
85	SHERIDAN RD	U17	238
90	SHERIDAN RD	U17	238
94	SHERIDAN RD	U17	238
99	SHERIDAN RD	U17	238
103	SHERIDAN RD	U17	238
105	SHERIDAN RD	U17	238
107	SHERIDAN RD	U17	238
108	SHERIDAN RD	U17	238
109	SHERIDAN RD	U17	238
111	SHERIDAN RD	U17	238
113	SHERIDAN RD	U17	238
115	SHERIDAN RD	U17	238
118	SHERIDAN RD	U17	238
120	SHERIDAN RD	T17	220
122	SHERIDAN RD	T17	220
124	SHERIDAN RD	T17	220
128	SHERIDAN RD	T17	220
133	SHERIDAN RD	T17	220
138	SHERIDAN RD	T17	220
145	SHERIDAN RD	T17	220
147	SHERIDAN RD	T17	220
157	SHERIDAN RD	T18	221
159	SHERIDAN RD	T18	221
161	SHERIDAN RD	T18	221
163	SHERIDAN RD	T18	221

167	SHERIDAN RD	T18	221
221	SHERIDAN RD	T18	221
225	SHERIDAN RD	T18	221
284	SHERIDAN RD	T18	221
296	SHERIDAN RD	T18	221
740	SHERLOCK ST	AA17	360
2	SHORT ST	Q55	168
3	SHORT ST	Q55	168
4	SHORT ST	Q55	168
6	SHORT ST	Q55	168
8	SHORT ST	Q55	168
19	SILT RD	J11	45
21	SILT RD	J11	45
25	SILT RD	J11	45
28	SILT RD	J11	45
34	SILVER FEATHER TRL	X4	304
38	SILVER FEATHER TRL	X4	304
43	SILVER FEATHER TRL	X4	304
45	SILVER FEATHER TRL	X4	304
46	SILVER FEATHER TRL	X4	304
47	SILVER FEATHER TRL	X4	304
49	SILVER FEATHER TRL	Y4	321
50	SILVER FEATHER TRL	Y4	321
52	SILVER FEATHER TRL	Y4	321
58	SILVER FEATHER TRL	Y4	321
59	SILVER FEATHER TRL	Y4	321
157	SINGLETON RD	Q69	170
161	SINGLETON RD	Q69	170
163	SINGLETON RD	Q69	170
165	SINGLETON RD	Q69	170
1	SKATING POND	AA16	359
26	SKATING POND RD	AA15	358
28	SKATING POND RD	AA15	358
30	SKATING POND RD	AA15	358
34	SKATING POND RD	AA15	358
36	SKATING POND RD	AA15	358
38	SKATING POND RD	AA15	358
40	SKATING POND RD	AA15	358
42	SKATING POND RD	AA15	358
44	SKATING POND RD	AA15	358
48	SKATING POND RD	AA15	358
50	SKATING POND RD	AA15	358
54	SKATING POND RD	AA15	358
58	SKATING POND RD	AA15	358
60	SKATING POND RD	AA15	358
62	SKATING POND RD	AA15	358

69	SKATING POND RD	AA15	358
3	SKYLINE TRL	AH11	484
12	SKYLINE TRL	AH11	484
41	SKYLINE TRL	AH12	485
46	SKYLINE TRL	AH12	485
47	SKYLINE TRL	AH12	485
49	SKYLINE TRL	AH12	485
51	SKYLINE TRL	AH12	485
53	SKYLINE TRL	AH12	485
54	SKYLINE TRL	AH12	485
803	SMITH LN	Z18	346
804	SMITH LN	Z18	346
805	SMITH LN	Z18	346
811	SMITH LN	Z18	346
815	SMITH LN	Z18	346
816	SMITH LN	Z18	346
822	SMITH LN	Z18	346
823	SMITH LN	Z18	346
829	SMITH LN	Z18	346
30	SOUTH CAMPGROUND	O55	131
1	SPRUCE DR	AJ12	509
2	SPRUCE DR	AJ12	509
3	SPRUCE DR	AJ12	509
4	SPRUCE DR	AB18	378
5	SPRUCE DR	AJ12	509
6	SPRUCE DR	AB18	378
7	SPRUCE DR	AJ12	509
8	SPRUCE DR	AB18	378
9	SPRUCE DR	AB18	378
10	SPRUCE DR	AB18	378
11	SPRUCE DR	AB18	378
12	SPRUCE DR	AB18	378
13	SPRUCE DR	AB18	378
14	SPRUCE DR	AB18	378
15	SPRUCE DR	AB18	378
16	SPRUCE DR	AB18	378
17	SPRUCE DR	AB18	378
18	SPRUCE DR	AJ12	509
3	ST JOSEPH DR	AA16	359
5	ST JOSEPH DR	AA16	359
6	ST JOSEPH DR	AA16	359
7	ST JOSEPH DR	AA16	359
8	ST JOSEPH DR	AA16	359
9	ST JOSEPH DR	AA16	359
10	ST JOSEPH DR	AA16	359
11	ST JOSEPH DR	AA16	359

14	ST JOSEPH DR	AA16	359
30	STAR HILL	AE16	435
42	STAR HILL	AE16	435
16	STAR HILL DR	AE16	435
25	STAR HILL DR	AE16	435
30	STAR HILL DR	AE16	435
35	STAR HILL DR	AE16	435
40	STAR HILL DR	AE16	435
41	STAR HILL DR	AE16	435
43	STAR HILL DR	AE16	435
5	STELLAR DR	AH18	491
6	STELLAR DR	AH18	491
7	STELLAR DR	AH18	491
9	STELLAR DR	AH18	491
64	STEVES RD	W66	300
91	STORRIE LAKE DR	AA18	361
95	STORRIE LAKE DR	AA18	361
97	STORRIE LAKE DR	AA18	361
99	STORRIE LAKE DR	AA18	361
101	STORRIE LAKE DR	AA18	361
103	STORRIE LAKE DR	AA18	361
2	STORRIE AVE	AB18	378
4	STORRIE AVE	AB18	378
6	STORRIE AVE	AB18	378
8	STORRIE AVE	AB18	378
10	STORRIE AVE	AB18	378
12	STORRIE AVE	AB18	378
13	STORRIE AVE	AB18	378
14	STORRIE AVE	AB18	378
16	STORRIE AVE	AB18	378
20	STORRIE AVE	AB18	378
22	STORRIE AVE	AB18	378
26	STORRIE AVE	AB18	378
27	STORRIE AVE	AB18	378
28	STORRIE AVE	AB18	378
28	STORRIE AVE	AB18	378
29	STORRIE AVE	AB18	378
30	STORRIE AVE	AB18	378
31	STORRIE AVE	AB18	378
32	STORRIE AVE	AB18	378
33	STORRIE AVE	AB18	378
34	STORRIE AVE	AB18	378
35	STORRIE AVE	AB18	378
36	STORRIE AVE	AB18	378
37	STORRIE AVE	AB18	378
38	STORRIE AVE	AB18	378
39	STORRIE AVE	AB18	378

40	STORRIE AVE	AB18	378
41	STORRIE AVE	AB18	378
42	STORRIE AVE	AB18	378
43	STORRIE AVE	AB18	378
45	STORRIE AVE	AB18	378
46	STORRIE AVE	AB18	378
48	STORRIE AVE	AB18	378
50	STORRIE AVE	AB18	378
51	STORRIE AVE	AB18	378
52	STORRIE AVE	AB18	378
54	STORRIE AVE	AB18	378
55	STORRIE AVE	AB18	378
56	STORRIE AVE	AB18	378
57	STORRIE AVE	AB18	378
58	STORRIE AVE	AB18	378
59	STORRIE AVE	AB18	378
60	STORRIE AVE	AB18	378
61	STORRIE AVE	AB18	378
62	STORRIE AVE	AB18	378
63	STORRIE AVE	AB18	378
64	STORRIE AVE	AB18	378
8	STORRIE LAKE DR	AB18	378
9	STORRIE LAKE DR	AB18	378
17	STORRIE LAKE DR	AA18	361
19	STORRIE LAKE DR	AA18	361
20	STORRIE LAKE DR	AA18	361
21	STORRIE LAKE DR	AA18	361
22	STORRIE LAKE DR	AA18	361
23	STORRIE LAKE DR	AA18	361
24	STORRIE LAKE DR	AA18	361
25	STORRIE LAKE DR	AA18	361
26	STORRIE LAKE DR	AA18	361
27	STORRIE LAKE DR	AA18	361
28	STORRIE LAKE DR	AA18	361
29	STORRIE LAKE DR	AA18	361
30	STORRIE LAKE DR	AA18	361
31	STORRIE LAKE DR	AA18	361
32	STORRIE LAKE DR	AA18	361
33	STORRIE LAKE DR	AA18	361
35	STORRIE LAKE DR	AA18	361
49	STORRIE LAKE DR	AA18	361
51	STORRIE LAKE DR	AA18	361
52	STORRIE LAKE DR	AA18	361
53	STORRIE LAKE DR	AA18	361
55	STORRIE LAKE DR	AA18	361
56	STORRIE LAKE DR	AA18	361

57	STORRIE LAKE DR	AA18	361
59	STORRIE LAKE DR	AA18	361
61	STORRIE LAKE DR	AA18	361
5303	SULTAN ST	AA17	360
5304	SULTAN ST	AA17	360
5305	SULTAN ST	AA17	360
5306	SULTAN ST	AA17	360
5307	SULTAN ST	AA17	360
5308	SULTAN ST	AA17	360
5309	SULTAN ST	AA17	360
5310	SULTAN ST	AA17	360
5401	SULTAN ST	AA17	360
5402	SULTAN ST	AA17	360
5403	SULTAN ST	AA17	360
5404	SULTAN ST	AA17	360
5405	SULTAN ST	AA17	360
5407	SULTAN ST	AA17	360
5409	SULTAN ST	AA17	360
5411	SULTAN ST	AA17	360
5412	SULTAN ST	AA17	360
5413	SULTAN ST	AA17	360
5414	SULTAN ST	AA17	360
5416	SULTAN ST	AA17	360
5417	SULTAN ST	AA17	360
4	SUNSHINE LN	X2	302
7	SUNSHINE LN	X2	302
8	SUNSHINE LN	X1	301
32	SUSAN K LN	W12	281
49	SUSAN K LN	W12	281
1	SWALLOW RD	AJ12	509
2	SWALLOW RD	AJ12	509
3	SWALLOW RD	AJ12	509
4	SWALLOW RD	AJ12	509
5	SWALLOW RD	AJ12	509
6	SWALLOW RD	AJ12	509
8	SWALLOW RD	AJ12	509
9	SWALLOW RD	AJ12	509
10	SWALLOW RD	AJ12	509
12	SWALLOW RD	AJ12	509
14	SWALLOW RD	AJ12	509
16	SWALLOW RD	AJ12	509
18	SWALLOW RD	AJ12	509
20	SWALLOW RD	AJ12	509
21	SWALLOW RD	AJ12	509
22	SWALLOW RD	AJ12	509
23	SWALLOW RD	AJ12	509

24	SWALLOW RD	AJ12	509
26	SWALLOW RD	AJ12	509
28	SWALLOW RD	AJ12	509
29	SWALLOW RD	AJ12	509
30	SWALLOW RD	AJ12	509
31	SWALLOW RD	AJ12	509
33	SWALLOW RD	AJ12	509
5304	SYDNEY LN	AA17	360
5306	SYDNEY LN	AA17	360
5308	SYDNEY LN	AA17	360
5310	SYDNEY LN	AA17	360
5312	SYDNEY LN	AA17	360
5404	SYDNEY LN	AA17	360
5406	SYDNEY LN	AA17	360
5408	SYDNEY LN	AA17	360
5108	SYDNEY ST	AA17	360
5210	SYDNEY ST	AA17	360
5215	SYDNEY ST	AA17	360
5217	SYDNEY ST	AA17	360
5218	SYDNEY ST	AA17	360
5219	SYDNEY ST	AA17	360
5222	SYDNEY ST	AA17	360
5223	SYDNEY ST	AA17	360
5225	SYDNEY ST	AA17	360
5227	SYDNEY ST	AA17	360
5229	SYDNEY ST	AA17	360
5231	SYDNEY ST	AA17	360
5233	SYDNEY ST	AA17	360
5235	SYDNEY ST	AA17	360
5237	SYDNEY ST	AA17	360
5239	SYDNEY ST	AA17	360

T

4	TAMARA LN	X1	301
5	TAMARA LN	X1	301
7	TAMARA LN	X1	301
4	TAPIA LN	C1	6
9	TAPIA LN	C1	6
31	TAPIA LN	C1	6
45	TAPIA LN	C1	6
5	TEE LOOP	X1	301
7	TEE LOOP	X1	301
9	TEE LOOP	X1	301
3	TELESFOR LN	X2	302
5	TELESFOR LN	X2	302
13	TELESFOR LN	X2	302
14	TELESFOR LN	X2	302

16	TELESFOR LN	X2	302
18	TELESFOR LN	X2	302
20	TELESFOR LN	X2	302
3	TEPEE RD	Q6	152
9	TEPEE RD	Q6	152
11	TEPEE RD	Q6	152
12	TEPEE RD	Q7	153
16	TEPEE RD	Q7	153
5	TERERRO RANCH RD	AF2	452
23	TERERRO RANCH RD	AF2	452
35	TERERRO RANCH RD	AF2	452
37	TERERRO RANCH RD	AF2	452
43	TERERRO RANCH RD	AF2	452
46	TERERRO RANCH RD	AF2	452
47	TERERRO RANCH RD	AF2	452
29	TERRERO RANCH RD	AF2	452
39	TERRERO RANCH RD	AF2	452
24	TERTULIA LN	AC2	392
25	TERTULIA LN	AC2	392
26	TERTULIA LN	AC2	392
8	THE HOLLOW	V1	252
10	THE HOLLOW	V1	252
12	THE HOLLOW	V1	252
14	THE HOLLOW	V1	252
3	TIENDITA RD	S6	195
5	TIENDITA RD	S6	195
7	TIENDITA RD	S6	195
9	TIENDITA RD	S6	195
11	TIENDITA RD	S6	195
55	TIERRA DEL DIOS RD	L4	65
68	TIERRA DEL DIOS RD	L4	65
72	TIERRA DEL DIOS RD	L4	65
78	TIERRA DEL DIOS RD	L4	65
100	TIERRA DEL DIOS RD	L4	65
125	TIERRA DEL DIOS RD	L4	65
169	TIERRA DEL DIOS RD	L4	65
7	TIERRA DEL VALLE DR	O10	114
14	TIERRA DEL VALLE DR	O10	114
15	TIERRA DEL VALLE DR	O10	114
16	TIERRA DEL VALLE DR	O10	114
17	TIERRA DEL VALLE DR	O10	114
21	TIERRA DEL VALLE DR	O10	114
15	TIMBERLINE RD	AH12	485
2	TINKER RD	AA17	360
8	TINKER RD	AA17	360
10	TINKER RD	AA17	360

12	TINKER RD	AA17	360
7	TO BE NAMED	Z10	341
9	TO BE NAMED	Z10	341
15	TO BE NAMED	Z10	341
19	TO BE NAMED	Z10	341
23	TO BE NAMED	Z10	341
29	TO BE NAMED	Z10	341
31	TO BE NAMED	Z10	341
35	TO BE NAMED	Z10	341
39	TO BE NAMED	Z10	341
43	TO BE NAMED	Z10	341
47	TO BE NAMED	Z10	341
51	TO BE NAMED	Z10	341
53	TO BE NAMED	Z10	341
9	TODYS LN	R18	180
10	TODYS LN	R18	180
11	TODYS LN	R18	180
13	TODYS LN	R18	180
15	TODYS LN	R18	180
19	TODYS LN	R18	180
20	TODYS LN	R18	180
21	TODYS LN	R18	180
9	TOPAZ LN	X18	311
11	TOPAZ LN	X18	311
12	TOPAZ LN	X18	311
13	TOPAZ LN	X18	311
15	TOPAZ LN	X18	311
18	TOPAZ LN	X18	311
4	TRACTOR RD	X1	301
8	TRACTOR RD	X1	301
10	TRACTOR RD	X1	301
14	TRACTOR RD	X1	301
16	TRACTOR RD	X1	301
6	TRAIL CROSS DR	AD11	415
10	TRAIL CROSS DR	AD11	415
4	TRAIL PINES TRL	AJ12	509
6	TRAIL PINES TRL	AJ12	509
8	TRAIL PINES TRL	AJ12	509
10	TRAIL PINES TRL	AJ12	509
12	TRAIL PINES TRL	AJ12	509
4	TRAIL RIDE LN	AC2	392
8	TRAIL RIDE LN	AB2	371
10	TRAIL RIDE LN	AC2	392
11	TRAIL RIDE LN	AB2	371
45	TREMENTINA RD	S47	214
47	TREMENTINA RD	S47	214

734	TREMENTINA RD	P49	149
16	TRES LAGUNAS	AE2	431
39	TRES LAGUNAS	AE2	431
2	TRES LAGUNAS RD	AE2	431
4	TRES LAGUNAS RD	AE2	431
6	TRES LAGUNAS RD	AE2	431
7	TRES LAGUNAS RD	AE2	431
8	TRES LAGUNAS RD	AE2	431
10	TRES LAGUNAS RD	AE2	431
11	TRES LAGUNAS RD	AE2	431
12	TRES LAGUNAS RD	AE2	431
17	TRES LAGUNAS RD	AE2	431
18	TRES LAGUNAS RD	AE2	431
20	TRES LAGUNAS RD	AE2	431
22	TRES LAGUNAS RD	AE2	431
23	TRES LAGUNAS RD	AE2	431
24	TRES LAGUNAS RD	AE2	431
26	TRES LAGUNAS RD	AE2	431
29	TRES LAGUNAS RD	AE2	431
33	TRES LAGUNAS RD	AE2	431
46	TRES ST	Q55	168
55	TRES ST	Q55	168
57	TRES ST	Q55	168
59	TRES ST	Q55	168
61	TRES ST	Q55	168
63	TRES ST	Q55	168
65	TRES ST	Q55	168
69	TRES ST	Q55	168
71	TRES ST	Q55	168
73	TRES ST	Q55	168
75	TRES ST	Q55	168
77	TRES ST	Q55	168
79	TRES ST	Q55	168
83	TRES ST	Q55	168
1287	TRIGG RD	Z66	352
1644	TRIGG RD	X66	318
1676	TRIGG RD	X66	318
1686	TRIGG RD	X66	318
9	TUPELO	Z17	345
5	TUPELO ST	Z17	345
15	TUPELO ST	Z18	346
23	TUPELO ST	Z18	346
35	TUPELO ST	Z18	346
51	TUPELO ST	Z18	346
53	TUPELO ST	AA18	361
7	TURKEY TRL	AA9	355

15	TURKEY TRL	AA9	355
21	TURKEY TRL	AA9	355
22	TURKEY TRL	AA9	355
28	TURKEY TRL	AA10	356
29	TURKEY TRL	AA10	356
34	TURKEY TRL	AA10	356
35	TURKEY TRL	AA10	356
40	TURKEY TRL	AA10	356
41	TURKEY TRL	AA10	356
47	TURKEY TRL	AA10	356
52	TURKEY TRL	AA10	356
55	TURKEY TRL	AA10	356
9	TWINS PONDS LN	Z11	342
12	TWINS PONDS LN	Z11	342
14	TWINS PONDS LN	Z11	342

U

5	UNKNOWN_2	AH11	484
9	UNKNOWN_2	AH11	484
11	UNKNOWN3	AH11	484
13	UNKNOWN3	AH11	484
15	UNKNOWN3	AH11	484
17	UNKNOWN3	AH11	484
19	UNKNOWN3	AH11	484
21	UNKNOWN3	AH11	484
23	UNKNOWN3	AH11	484
25	UNKNOWN3	AH11	484
27	UNKNOWN3	AH11	484
29	UNKNOWN3	AH11	484
31	UNKNOWN3	AH11	484
33	UNKNOWN3	AH11	484
35	UNKNOWN3	AH11	484
37	UNKNOWN3	AH11	484
39	UNKNOWN3	AH11	484
7	UNKOWN3	AH11	484
8	UNO ST	Q55	168
14	UNO ST	Q55	168
15	UNO ST	Q55	168
16	UNO ST	Q55	168
20	UNO ST	Q55	168
21	UNO ST	Q55	168
22	UNO ST	Q55	168
25	UNO ST	Q55	168
26	UNO ST	Q55	168
29	UNO ST	Q55	168
40	UNO ST	Q55	168
42	UNO ST	Q55	168

46	UNO ST	Q55	168
50	UNO ST	Q55	168
52	UNO ST	Q55	168
56	UNO ST	Q55	168
60	UNO ST	Q55	168
64	UNO ST	Q55	168
66	UNO ST	Q55	168
70	UNO ST	Q55	168
74	UNO ST	Q55	168
80	UNO ST	Q55	168
5	URIOSTE DR	I20	38
7	URIOSTE DR	I20	38
9	URIOSTE DR	I20	38
11	URIOSTE DR	I20	38
13	URIOSTE DR	I20	38
15	URIOSTE DR	I20	38
17	URIOSTE DR	I20	38
259	US HIGHWAY 285	B1	3
477	US HIGHWAY 285	A2	1
479	US HIGHWAY 285	B2	4
16	US HIGHWAY 84	V17	259
46	US HIGHWAY 84	U17	238
111	US HIGHWAY 84	U18	239
141	US HIGHWAY 84	K21	60
221	US HIGHWAY 84	T18	221
242	US HIGHWAY 84	T18	221
263	US HIGHWAY 84	T18	221
267	US HIGHWAY 84	T18	221
269	US HIGHWAY 84	T18	221
274	US HIGHWAY 84	T18	221
279	US HIGHWAY 84	T18	221
320	US HIGHWAY 84	T18	221
322	US HIGHWAY 84	T18	221
342	US HIGHWAY 84	T18	221
344	US HIGHWAY 84	T18	221
346	US HIGHWAY 84	T18	221
348	US HIGHWAY 84	T18	221
350	US HIGHWAY 84	T18	221
352	US HIGHWAY 84	T18	221
354	US HIGHWAY 84	T18	221
541	US HIGHWAY 84	S19	202
638	US HIGHWAY 84	R19	181
696	US HIGHWAY 84	R19	181
698	US HIGHWAY 84	R19	181
743	US HIGHWAY 84	Q19	162
745	US HIGHWAY 84	Q19	162

753	US HIGHWAY 84	Q19	162
754	US HIGHWAY 84	Q19	162
759	US HIGHWAY 84	Q19	162
761	US HIGHWAY 84	Q19	162
762	US HIGHWAY 84	Q19	162
763	US HIGHWAY 84	Q19	162
765	US HIGHWAY 84	Q19	162
767	US HIGHWAY 84	Q19	162
769	US HIGHWAY 84	Q19	162
770	US HIGHWAY 84	Q19	162
771	US HIGHWAY 84	Q19	162
772	US HIGHWAY 84	Q19	162
780	US HIGHWAY 84	Q19	162
782	US HIGHWAY 84	Q19	162
784	US HIGHWAY 84	Q19	162
800	US HIGHWAY 84	Q19	162
831	US HIGHWAY 84	Q19	162
833	US HIGHWAY 84	Q19	162
834	US HIGHWAY 84	Q19	162
838	US HIGHWAY 84	Q19	162
841	US HIGHWAY 84	Q19	162
843	US HIGHWAY 84	Q19	162
885	US HIGHWAY 84	P19	143
888	US HIGHWAY 84	P19	143
903	US HIGHWAY 84	P19	143
905	US HIGHWAY 84	P19	143
918	US HIGHWAY 84	P19	143
920	US HIGHWAY 84	P19	143
922	US HIGHWAY 84	P19	143
924	US HIGHWAY 84	P19	143
959	US HIGHWAY 84	P19	143
967	US HIGHWAY 84	P19	143
969	US HIGHWAY 84	P19	143
971	US HIGHWAY 84	P19	143
986	US HIGHWAY 84	P19	143
991	US HIGHWAY 84	P19	143
993	US HIGHWAY 84	P19	143
995	US HIGHWAY 84	P19	143
997	US HIGHWAY 84	P19	143
999	US HIGHWAY 84	P19	143
1033	US HIGHWAY 84	O19	123
1044	US HIGHWAY 84	O19	123
1072	US HIGHWAY 84	O19	123
1074	US HIGHWAY 84	O19	123
1076	US HIGHWAY 84	O19	123
1078	US HIGHWAY 84	O19	123

1080	US HIGHWAY 84	O19	123
1088	US HIGHWAY 84	O19	123
1094	US HIGHWAY 84	O19	123
1096	US HIGHWAY 84	O19	123
1100	US HIGHWAY 84	O19	123
1101	US HIGHWAY 84	O19	123
1110	US HIGHWAY 84	O19	123
1112	US HIGHWAY 84	O19	123
1114	US HIGHWAY 84	O19	123
1116	US HIGHWAY 84	O19	123
1122	US HIGHWAY 84	O19	123
1125	US HIGHWAY 84	O19	123
1126	US HIGHWAY 84	O19	123
1159	US HIGHWAY 84	O19	123
1161	US HIGHWAY 84	O20	124
1162	US HIGHWAY 84	O19	123
1169	US HIGHWAY 84	O19	123
1215	US HIGHWAY 84	O20	124
1225	US HIGHWAY 84	O20	124
1229	US HIGHWAY 84	O20	124
1238	US HIGHWAY 84	O20	124
1240	US HIGHWAY 84	O20	124
1241	US HIGHWAY 84	O20	124
1242	US HIGHWAY 84	O20	124
1243	US HIGHWAY 84	O20	124
1245	US HIGHWAY 84	O20	124
1249	US HIGHWAY 84	O20	124
1253	US HIGHWAY 84	O20	124
1292	US HIGHWAY 84	N20	104
1300	US HIGHWAY 84	N20	104
1308	US HIGHWAY 84	N20	104
1337	US HIGHWAY 84	N20	104
1403	US HIGHWAY 84	N21	105
1448	US HIGHWAY 84	N21	105
1499	US HIGHWAY 84	M21	93
1528	US HIGHWAY 84	M21	93
1529	US HIGHWAY 84	M21	93
1530	US HIGHWAY 84	M21	93
1545	US HIGHWAY 84	M21	93
1549	US HIGHWAY 84	M21	93
1551	US HIGHWAY 84	M21	93
1566	US HIGHWAY 84	M21	93
1588	US HIGHWAY 84	M21	93
1590	US HIGHWAY 84	M21	93
1600	US HIGHWAY 84	M19	92
1603	US HIGHWAY 84	M21	93

1605	US HIGHWAY 84	M21	93
1666	US HIGHWAY 84	L21	72
1901	US HIGHWAY 84	K22	61
1903	US HIGHWAY 84	K22	61
1971	US HIGHWAY 84	K22	61
2380	US HIGHWAY 84	H23	28
14	UTE DR	I20	38
21	UTE DR	I20	38
22	UTE DR	I20	38
5	UWC DR	AB16	377
6	UWC DR	AB16	377
7	UWC DR	AB16	377
8	UWC DR	AB16	377
9	UWC DR	AB16	377
10	UWC DR	AB16	377
11	UWC DR	AB16	377
12	UWC DR	AB16	377
13	UWC DR	AB16	377
14	UWC DR	AB16	377
16	UWC DR	AB16	377
18	UWC DR	AB16	377

V

10	VALENCIA CIR	X2	302
11	VALENCIA CIR	X2	302
14	VALENCIA CIR	X2	302
15	VALENCIA CIR	X2	302
1	VALERIE DR	Z17	345
3	VALERIE DR	Z17	345
5	VALERIE DR	Z17	345
7	VALERIE DR	Z17	345
8	VALERIE DR	Z17	345
10	VALERIE DR	Z17	345
9	VALLEY VIEW CT	AI12	498
10	VALLEY VIEW CT	AI12	498
14	VALLEY VIEW CT	AI12	498
16	VALLEY VIEW CT	AI12	498
19	VALLEY VIEW CT	AI12	498
22	VALLEY VIEW CT	AI12	498
23	VALLEY VIEW CT	AI12	498
24	VALLEY VIEW CT	AI12	498
22	VARELA GARCIA DR	X1	301
30	VARELA GARCIA DR	X1	301
34	VARELA GARCIA DR	X1	301
40	VARELA GARCIA DR	X1	301
46	VARELA GARCIA DR	X1	301
47	VARELA GARCIA DR	X1	301

49	VARELA GARCIA DR	X1	301
2	VARELA LN	Z17	345
4	VARELA LN	X2	302
6	VARELA LN	X2	302
9	VARELA LN	Z17	345
12	VARELA LN	X2	302
14	VARELA LN	Z18	346
16	VARELA LN	X2	302
16	VARELA LN	Z18	346
17	VARELA LN	Z18	346
18	VARELA LN	X2	302
19	VARELA LN	Z18	346
21	VARELA LN	Z18	346
23	VARELA LN	Z18	346
10	VARIADERO LN	P45	148
11	VARIADERO LN	P45	148
12	VARIADERO LN	P45	148
14	VARIADERO LN	P45	148
18	VARLEA LN	Z18	346
25	VARLEA LN	Z18	346
3	VIA GETRUDITAS LOOP	X1	301
4	VIA GETRUDITAS LOOP	X1	301
6	VIA GETRUDITAS LOOP	X1	301
9	VIA GETRUDITAS LOOP	X1	301
15	VIA GETRUDITAS LOOP	X1	301
16	VIA GETRUDITAS LOOP	X1	301
17	VIA GETRUDITAS LOOP	X1	301
18	VIA GETRUDITAS LOOP	X1	301
23	VIA GETRUDITAS LOOP	X1	301
26	VIA GETRUDITAS LOOP	X1	301
29	VIA GETRUDITAS LOOP	X1	301
35	VIA GETRUDITAS LOOP	X1	301
36	VIA GETRUDITAS LOOP	X1	301
39	VIA GETRUDITAS LOOP	X1	301
40	VIA GETRUDITAS LOOP	X1	301
41	VIA GETRUDITAS LOOP	X1	301
45	VIA GETRUDITAS LOOP	X1	301
50	VIA GETRUDITAS LOOP	X1	301
51	VIA GETRUDITAS LOOP	X1	301
55	VIA GETRUDITAS LOOP	X1	301
61	VIA GETRUDITAS LOOP	X1	301
66	VIA GETRUDITAS LOOP	X1	301
67	VIA GETRUDITAS LOOP	X1	301
69	VIA GETRUDITAS LOOP	X1	301
5	VIA PATINA	AA18	361
2	VICTORIA DR	W19	288

3	VICTORIA DR	W19	288
7	VICTORIA DR	W19	288
11	VICTORIA DR	W19	288
14	VILLA SANGRIA	AA18	361
15	VILLA SANGRIA	AA18	361
21	VILLA SANGRIA	AA18	361
26	VILLA SANGRIA	AA18	361
27	VILLA SANGRIA	AA18	361
31	VILLA SANGRIA	AA18	361
33	VILLA SANGRIA	AA18	361
34	VILLA SANGRIA	AA18	361
10	VISION DR	Q10	156
13	VISION DR	Q10	156
14	VISION DR	Q10	156
6	VISTA BONITA DR	AI11	497
8	VISTA BONITA DR	AI11	497
10	VISTA BONITA DR	AI11	497
37	VISTA DE CIELO LN	AC2	392
42	VISTA DE CIELO LN	AC2	392
46	VISTA DE CIELO LN	AC2	392
16	VISTA DE DIOS PASS	X3	303
19	VISTA DE DIOS PASS	X3	303
21	VISTA DE DIOS PASS	X3	303
26	VISTA DE DIOS PASS	X3	303
27	VISTA DE DIOS PASS	X3	303
28	VISTA DE DIOS PASS	X3	303
31	VISTA DE DIOS PASS	X3	303
3	VISTA DE ROCIADA DR	AI11	497
5	VISTA DE ROCIADA DR	AI11	497
9	VISTA DE ROCIADA DR	AI11	497
10	VISTA DE ROCIADA DR	AI11	497
23	VISTA DE ROCIADA DR	AI11	497
38	VISTA DEL NORTE DR	AJ15	512
69	VISTA DEL NORTE DR	AJ15	512
76	VISTA DEL NORTE DR	AJ15	512
79	VISTA DEL NORTE DR	AJ15	512
87	VISTA DEL NORTE DR	AJ15	512
90	VISTA DEL NORTE DR	AJ15	512
130	VISTA DEL NORTE DR	AJ15	512
6	VISTA GRANDE	X3	303
11	VISTA GRANDE	X3	303
13	VISTA PL	AH11	484
3302	VISTAS DE VEGAS	Z17	345
3303	VISTAS DE VEGAS	Z17	345
3305	VISTAS DE VEGAS	Z17	345
3307	VISTAS DE VEGAS	Z17	345

3311	VISTAS DE VEGAS	Z17	345
3313	VISTAS DE VEGAS	Z17	345
3315	VISTAS DE VEGAS	Z17	345
3317	VISTAS DE VEGAS	Z17	345
3321	VISTAS DE VEGAS	Z17	345
3	VOYGER DR	O10	114
4	VOYGER DR	O10	114
7	VOYGER DR	O10	114
11	VOYGER DR	O10	114
12	VOYGER DR	O10	114
14	VOYGER DR	O10	114

W

102	W BARANCA ST	O54	130
103	W BARANCA ST	O54	130
104	W BARANCA ST	O54	130
105	W BARANCA ST	O54	130
106	W BARANCA ST	O54	130
107	W BARANCA ST	O54	130
108	W BARANCA ST	O54	130
109	W BARANCA ST	O54	130
110	W BARANCA ST	O54	130
111	W BARANCA ST	O54	130
201	W BARANCA ST	O54	130
202	W BARANCA ST	O54	130
209	W BARANCA ST	O54	130
212	W BARANCA ST	O54	130
213	W BARANCA ST	O54	130
214	W BARANCA ST	O54	130
219	W BARANCA ST	O54	130
221	W BARANCA ST	O54	130
227	W BARANCA ST	O54	130
230	W BARANCA ST	O54	130
236	W BARANCA ST	O54	130
241	W BARANCA ST	O54	130
247	W BARANCA ST	O54	130
251	W BARANCA ST	O54	130
253	W BARANCA ST	O54	130
1	W CASTLEVIEW DR	AA17	360
3	W CASTLEVIEW DR	AA17	360
5	W CASTLEVIEW DR	AA17	360
7	W CASTLEVIEW DR	AA17	360
9	W CASTLEVIEW DR	AA17	360
11	W CASTLEVIEW DR	AA17	360
13	W CASTLEVIEW DR	AA17	360
15	W CASTLEVIEW DR	AA17	360
17	W CASTLEVIEW DR	AA17	360

60	W FOREST	AH12	485
28	W FOREST DR	AI12	498
30	W FOREST DR	AI12	498
42	W FOREST DR	AI12	498
50	W FOREST DR	AH12	485
61	W FOREST DR	AH12	485
95	W PECOS CANYON EST	AI3	493
97	W PECOS CANYON EST	AI3	493
98	W PECOS CANYON EST	AI3	493
99	W PECOS CANYON EST	AI3	493
103	W PECOS CANYON EST	AI3	493
105	W PECOS CANYON EST	AI3	493
106	W PECOS CANYON EST	AI3	493
107	W PECOS CANYON EST	AI3	493
113	W PECOS CANYON EST	AI3	493
115	W PECOS CANYON EST	AI3	493
118	W PECOS CANYON EST	AH3	482
119	W PECOS CANYON EST	AI3	493
121	W PECOS CANYON EST	AH3	482
123	W PECOS CANYON EST	AI3	493
124	W PECOS CANYON EST	AH3	482
125	W PECOS CANYON EST	AI3	493
126	W PECOS CANYON EST	AH3	482
127	W PECOS CANYON EST	AI3	493
129	W PECOS CANYON EST	AH3	482
131	W PECOS CANYON EST	AH3	482
132	W PECOS CANYON EST	AH3	482
133	W PECOS CANYON EST	AH3	482
135	W PECOS CANYON EST	AH3	482
140	W PECOS CANYON EST	AH3	482
143	W PECOS CANYON EST	AH3	482
100	WAGON MOUND VIEW RD	AB36	383
429	WAGON MOUND VIEW RD	AD36	421
517	WAGON MOUND VIEW RD	AD36	421
6	WALLEYE RD	O54	130
10	WALLEYE RD	O54	130
2	WETLAND DR	X2	302
4	WETLAND DR	X2	302
6	WETLAND DR	X2	302
8	WETLAND DR	X2	302
10	WETLAND DR	X2	302
20	WETLAND DR	X3	303
24	WETLAND DR	X3	303
22	WHISPERING CREEK DR	M2	85
47	WHISPERING CREEK DR	M2	85
59	WHISPERING CREEK DR	M2	85

67	WHISPERING CREEK DR	M2	85
95	WHISPERING CREEK DR	M2	85
97	WHISPERING CREEK DR	M2	85
98	WHISPERING CREEK DR	M2	85
11	WHITE HAWK TRL	Y4	321
5	WIGWAM TRL	Q6	152
7	WIGWAM TRL	Q6	152
9	WIGWAM TRL	Q7	153
10	WIGWAM TRL	Q7	153
13	WIGWAM TRL	Q7	153
14	WIGWAM TRL	Q7	153
17	WIGWAM TRL	Q7	153
18	WIGWAM TRL	Q7	153
15	WILD WINGS	X4	304
17	WILD WINGS	X4	304
4	WILD WINGS CIR	X4	304
6	WILD WINGS CIR	X4	304
10	WILD WINGS CIR	X4	304
13	WILD WINGS CIR	Y4	321
16	WILD WINGS CIR	X4	304
20	WILD WINGS CIR	X4	304
22	WILD WINGS CIR	X4	304
3	WILDERNESS LN	AH3	482
5	WILDERNESS LN	AH3	482
9	WILDERNESS LN	AH3	482
14	WILDERNESS LN	AH3	482
21	WILDERNESS LN	AH3	482
22	WILDERNESS LN	AH3	482
23	WILDERNESS LN	AH3	482
33	WILDERNESS LN	AH3	482
35	WILDERNESS LN	AH3	482
65	WILDFLOWER LN	V1	252
93	WILDFLOWER LN	V1	252
107	WILDFLOWER LN	V1	252
127	WILDFLOWER LN	V1	252
146	WILDFLOWER LN	V1	252
147	WILDFLOWER LN	V1	252
212	WILDFLOWER LN	W1	276
214	WILDFLOWER LN	W1	276
218	WILDFLOWER LN	W1	276
222	WILDFLOWER LN	W1	276
224	WILDFLOWER LN	W1	276
544	WILLIAMS DR	Z18	346
610	WILLIAMS DR	Z18	346
616	WILLIAMS DR	Z18	346
682	WILLIAMS DR	Z18	346

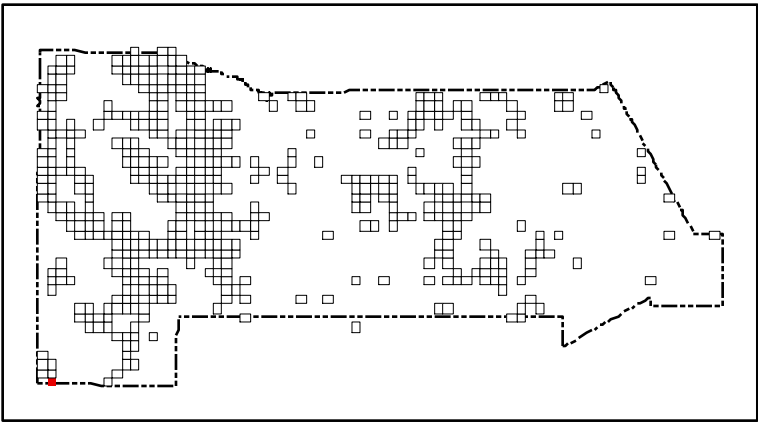
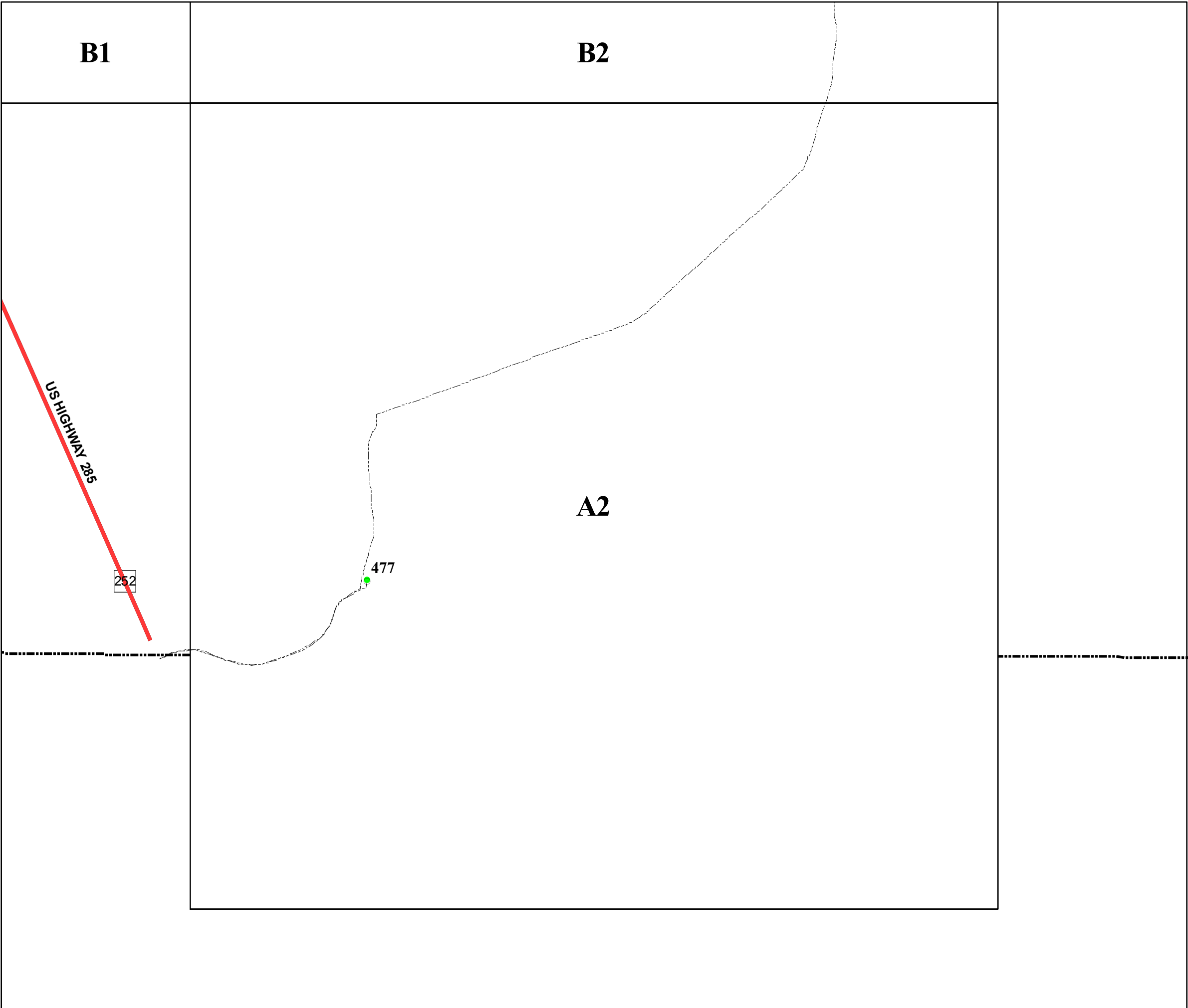
690	WILLIAMS DR	Z18	346
727	WILLIAMS DR	Z18	346
729	WILLIAMS DR	Z18	346
731	WILLIAMS DR	Z18	346
733	WILLIAMS DR	Z18	346
735	WILLIAMS DR	Z18	346
737	WILLIAMS DR	Z18	346
37	WILLOW LN	AA17	360
41	WILLOW LN	AA17	360
53	WILLOW LN	AA17	360
57	WILLOW LN	AA17	360
41	WIND HORSE RANCH RD	X4	304
55	WIND HORSE RANCH RD	X4	304
3	WINDSOR RD	AH3	482
5	WINDSOR RD	AH3	482
7	WINDSOR RD	AH3	482
25	WINDSOR RD	AH3	482
31	WINDSOR RD	AH3	482
37	WINDSOR RD	AH3	482
39	WINDSOR RD	AH3	482
41	WINDSOR RD	AI3	493
43	WINDSOR RD	AH3	482
45	WINDSOR RD	AH3	482
47	WINDSOR RD	AH2	481
49	WINDSOR RD	AH2	481
51	WINDSOR RD	AI2	492
53	WINDSOR RD	AI2	492
55	WINDSOR RD	AI2	492
59	WINDSOR RD	AI2	492
63	WINDSOR RD	AI2	492
65	WINDSOR RD	AI2	492
67	WINDSOR RD	AI2	492
69	WINDSOR RD	AI2	492
71	WINDSOR RD	AI2	492
81	WINDSOR RD	AI2	492
83	WINDSOR RD	AI2	492
85	WINDSOR RD	AI2	492
89	WINDSOR RD	AI2	492
91	WINDSOR RD	AI2	492
95	WINDSOR RD	AI2	492
100	WINDSOR RD	AI2	492
103	WINDSOR RD	AI2	492
105	WINDSOR RD	AI2	492
110	WINDSOR RD	AI2	492
5	WORD	Z17	345
9	WORD	Z17	345

12	WORD	Z17	345
7	WYATT DR	AH17	490
10	WYATT DR	AG17	478
36	WYATT DR	AH17	490
62	WYATT DR	AH17	490
Y			
3	YEL RD	X1	301
5	YEL RD	X1	301
6	YEL RD	X1	301
6	YELLOW BRICK RD	I20	38
11	YELLOW BRICK RD	I20	38
19	YELLOW BRICK RD	I20	38
5	YELLOW RD	X1	301
13	YELLOW RD	X1	301
15	YELLOW RD	X1	301
4	YELLOWBRICK RD	I20	38
3	YOSEMITE DR	Q6	152
9	YOSEMITE DR	Q6	152
11	YOSEMITE DR	R6	174
14	YOSEMITE DR	R6	174
17	YOSEMITE DR	R6	174
18	YOSEMITE DR	R6	174
20	YOSEMITE DR	R6	174
21	YOSEMITE DR	R6	174
22	YOSEMITE DR	R6	174
23	YOSEMITE DR	R6	174
102	YUCCA DR	O54	130
103	YUCCA DR	O54	130
108	YUCCA DR	O54	130
110	YUCCA DR	O54	130
111	YUCCA DR	O54	130
112	YUCCA DR	O54	130
115	YUCCA DR	O54	130
120	YUCCA DR	O54	130
124	YUCCA DR	O54	130
200	YUCCA DR	O54	130
202	YUCCA DR	O54	130
203	YUCCA DR	O54	130
206	YUCCA DR	O54	130
209	YUCCA DR	O54	130
219	YUCCA DR	O54	130
220	YUCCA DR	O54	130
221	YUCCA DR	O54	130
224	YUCCA DR	O54	130
225	YUCCA DR	O54	130
226	YUCCA DR	O54	130

227	YUCCA DR	O54	130
301	YUCCA DR	O54	130
341	YUCCA DR	O54	130
392	YUCCA DR	O54	130
103	YUCCA RD	O55	131
105	YUCCA RD	O55	131
107	YUCCA RD	O55	131
109	YUCCA RD	O55	131
113	YUCCA RD	O55	131
115	YUCCA RD	O55	131
119	YUCCA RD	O55	131
121	YUCCA RD	O55	131
123	YUCCA RD	O55	131
127	YUCCA RD	O55	131
129	YUCCA RD	O55	131
131	YUCCA RD	O55	131
133	YUCCA RD	O55	131
135	YUCCA RD	O55	131
137	YUCCA RD	O55	131
139	YUCCA RD	O55	131

Z

8	ZEAM WAY	AA19	362
13	ZEAM WAY	AA19	362
16	ZEAM WAY	AA19	362
18	ZEAM WAY	AA19	362
19	ZEAM WAY	AA19	362
20	ZEAM WAY	AA19	362
22	ZEAM WAY	AA19	362
26	ZEAM WAY	AA19	362
3	ZIA RD	X1	301
5	ZIA RD	X1	301
7	ZIA RD	X1	301
9	ZIA RD	X1	301
11	ZIA RD	X1	301



San Miguel County Map Book
2014

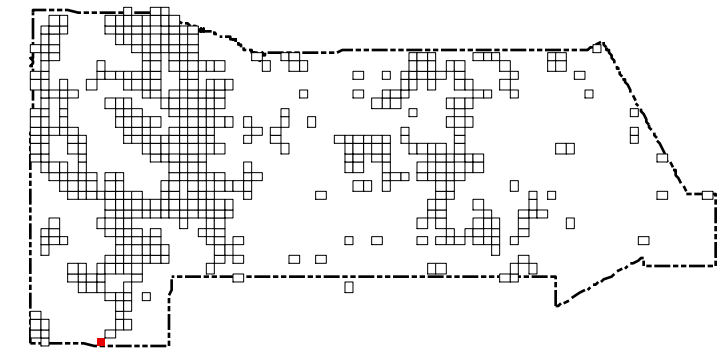


- Residents
- County Rds
- State Rds
- Federal Rds
- Private & Public Rds
- Driveways



This product is for informational purposes and may not have been prepared for, or be suitable for legal, engineering, or surveying purposes. Users of this information should review or consult the primary data and information sources to ascertain the usability of the information.


B9



San Miguel County Map Book 2014



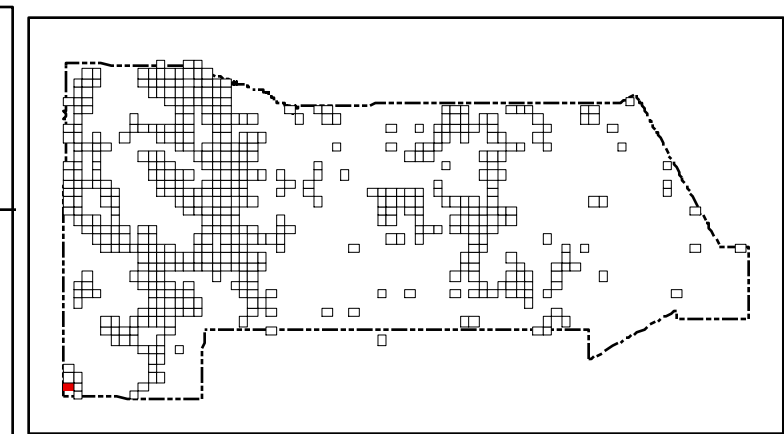
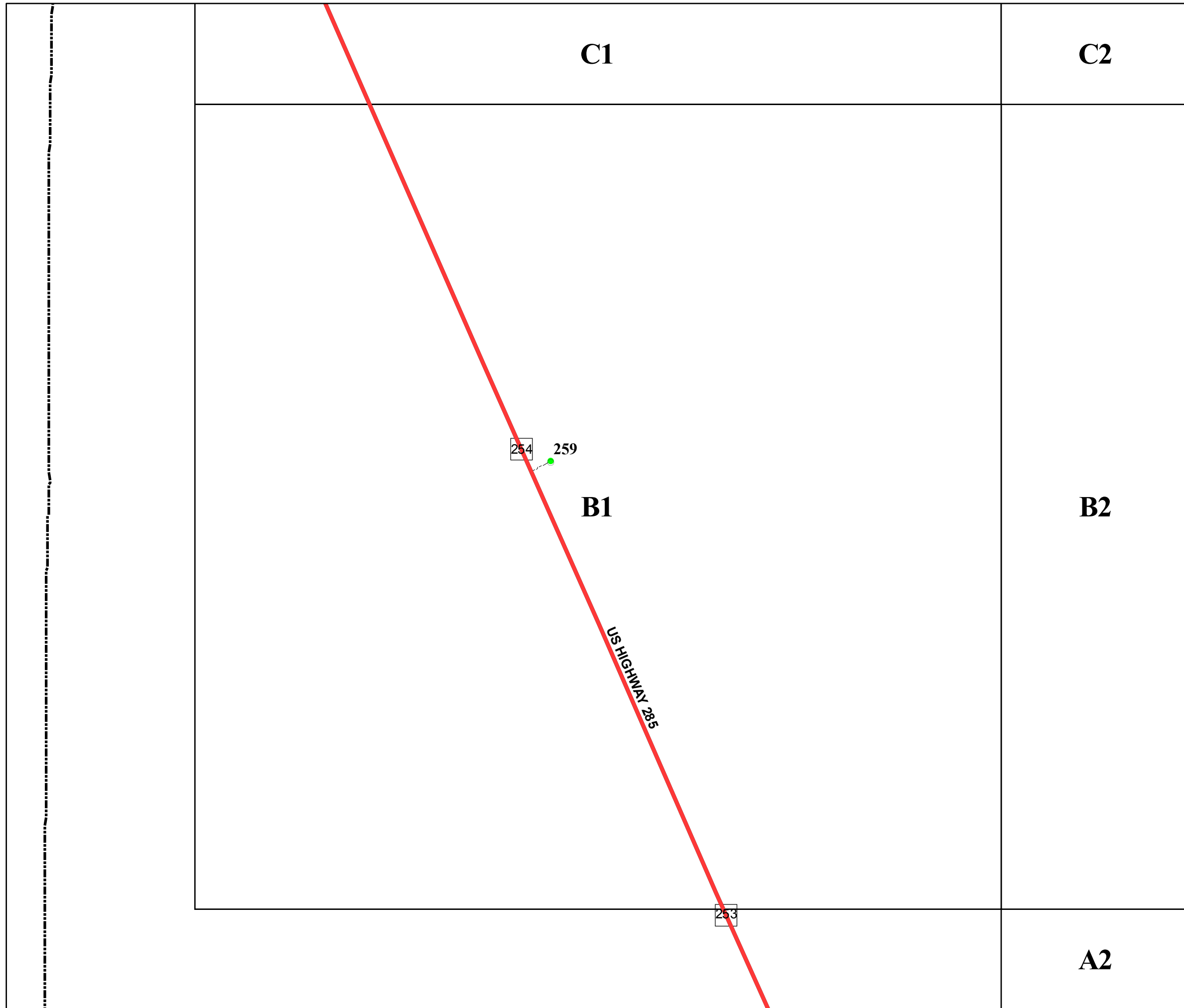
- **Residents**
- County Rds**
- State Rds**
- Federal Rds**
- Private & Public Rds**
- Driveways**




This product is for informational purposes and may not have been prepared for, or be suitable for legal, engineering, or surveying purposes. Users of this information should review or consult the primary data and information sources to ascertain the usability of the information.

Map created by: Mario H. Vasquez

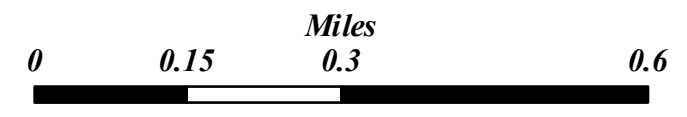
Wednesday, April 23, 2014



San Miguel County Map Book
2014



- Residents
- County Rds
- State Rds
- Federal Rds
- Private & Public Rds
- Driveways



This product is for informational purposes and may not have been prepared for, or be suitable for legal, engineering, or surveying purposes. Users of this information should review or consult the primary data and information sources to ascertain the usability of the information.

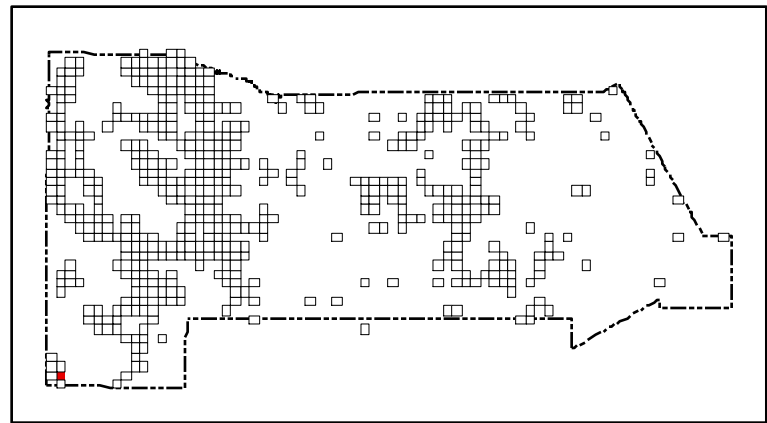

C1

C2

B1

B2

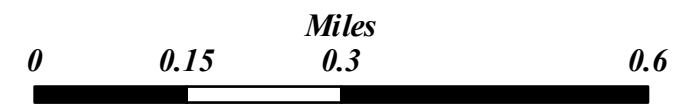
A2



San Miguel County Map Book
2014



- Residents
- County Rds
- State Rds
- Federal Rds
- Private & Public Rds
- Driveways

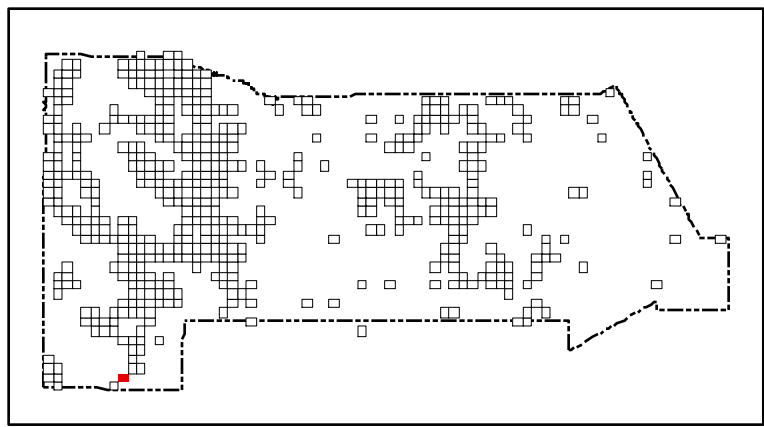


This product is for informational purposes and may not have been prepared for, or be suitable for legal, engineering, or surveying purposes. Users of this information should review or consult the primary data and information sources to ascertain the usability of the information.

Map created by: Mario H. Vasquez

Wednesday, April 23, 2014

C10



San Miguel County Map Book 2014



- Residents
- County Rds
- State Rds
- Federal Rds
- Private & Public Rds
- Driveways



This product is for informational purposes and may not have been prepared for, or be suitable for legal, engineering, or surveying purposes. Users of this information should review or consult the primary data and information sources to ascertain the usability of the information.

Map created by: Mario H. Vasquez

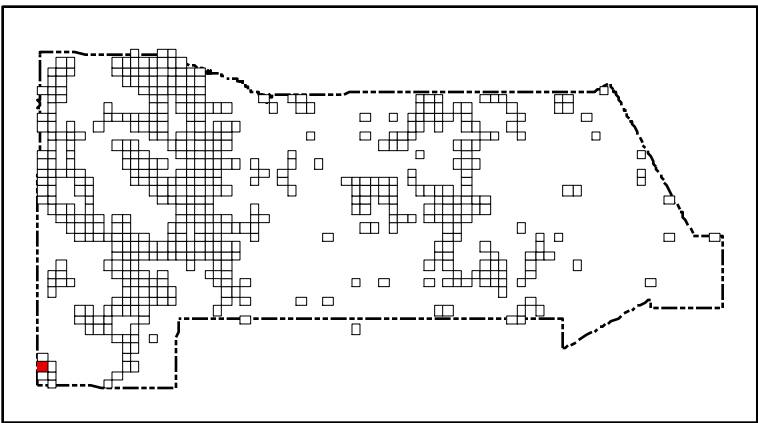
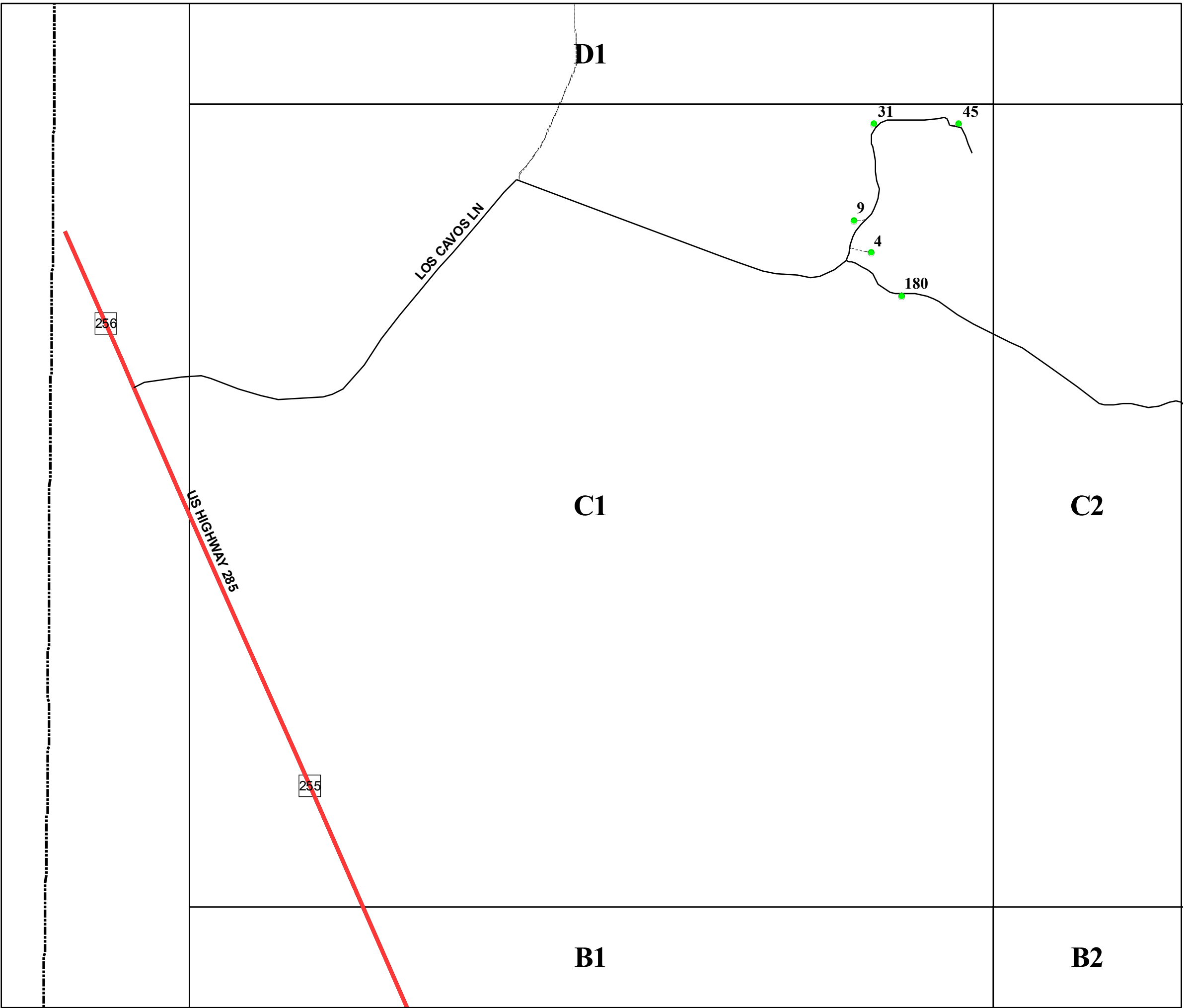
Wednesday, April 23, 2014

Page Name: B9
Page Number: 5

2896

B9

A8



San Miguel County Map Book
2014



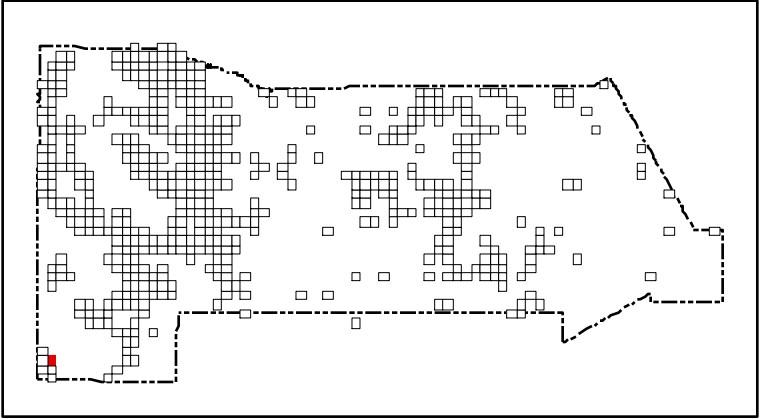
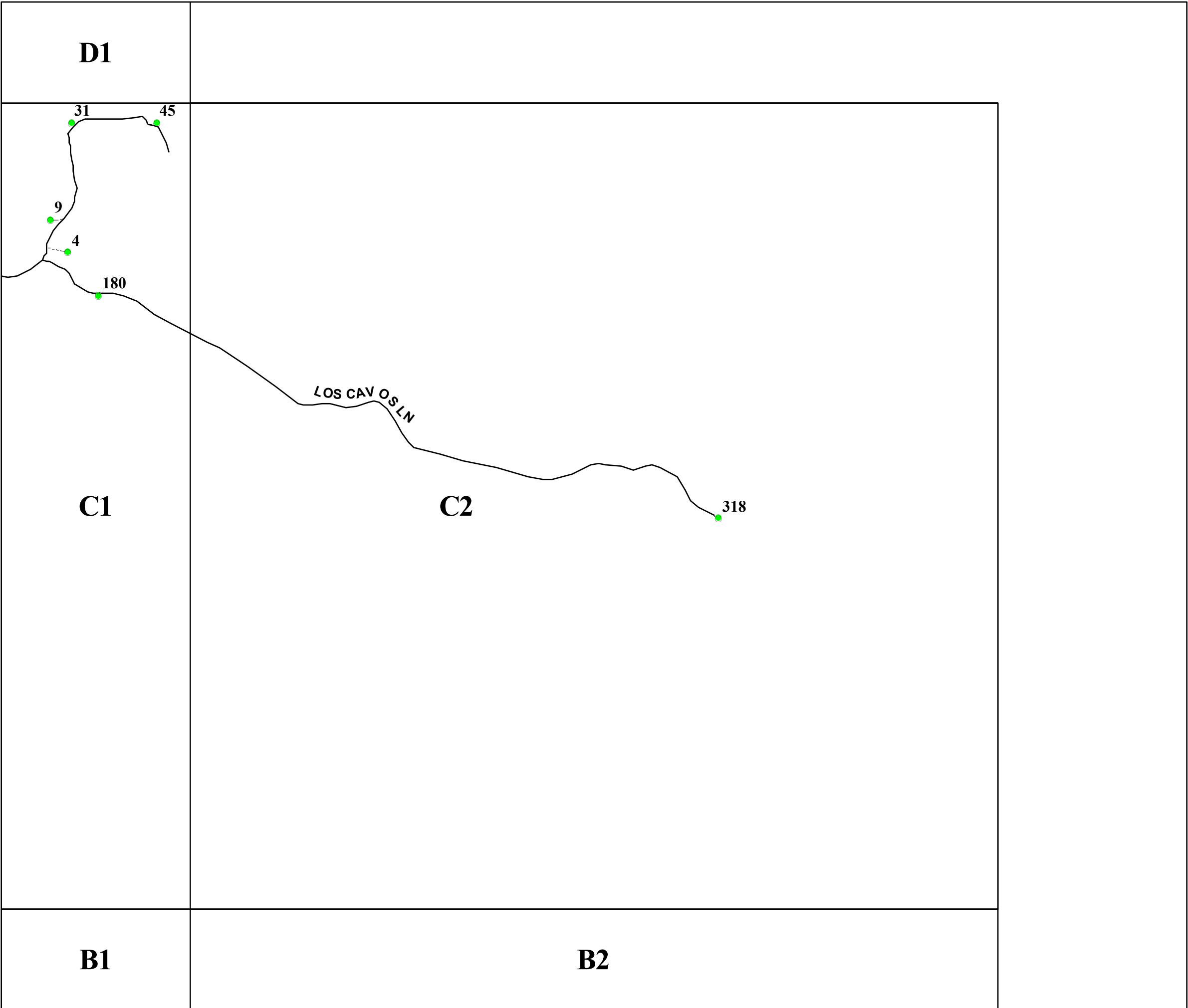
- Residents
- County Rds
- State Rds
- Federal Rds
- Private & Public Rds
- Driveways



This product is for informational purposes and may not have been prepared for, or be suitable for legal, engineering, or surveying purposes. Users of this information should review or consult the primary data and information sources to ascertain the usability of the information.

Map created by: Mario H. Vasquez

Wednesday, April 23, 2014



San Miguel County Map Book
2014



- Residents
- County Rds
- State Rds
- Federal Rds
- Private & Public Rds
- Driveways



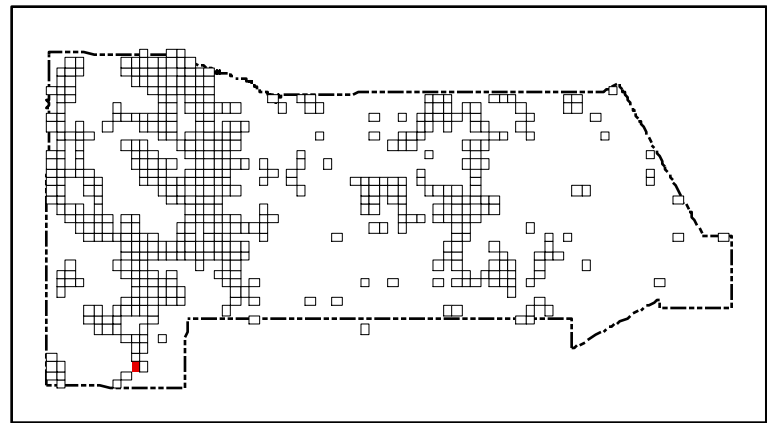
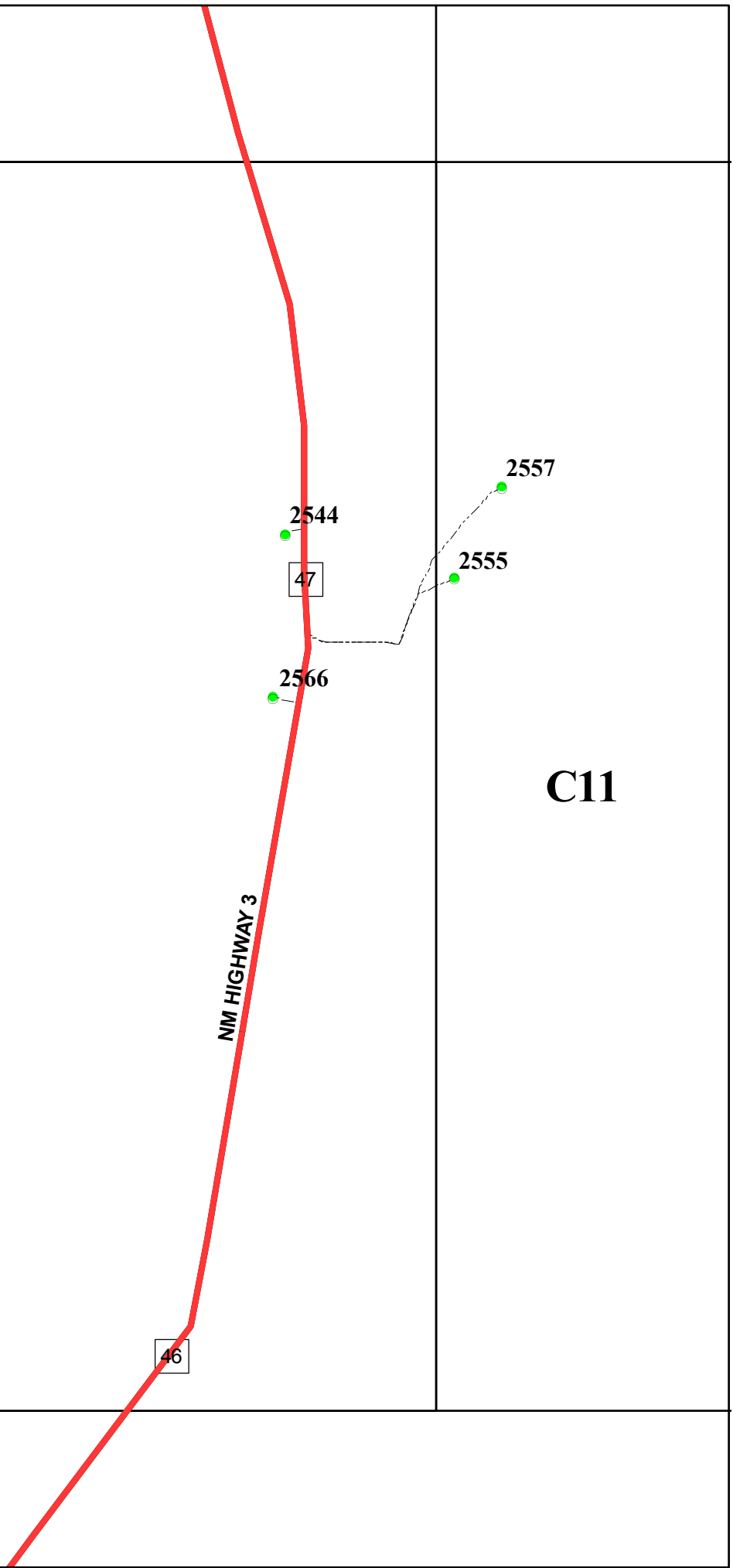
This product is for informational purposes and may not have been prepared for, or be suitable for legal, engineering, or surveying purposes. Users of this information should review or consult the primary data and information sources to ascertain the usability of the information.

D10


C10

C11

B9



San Miguel County Map Book
2014



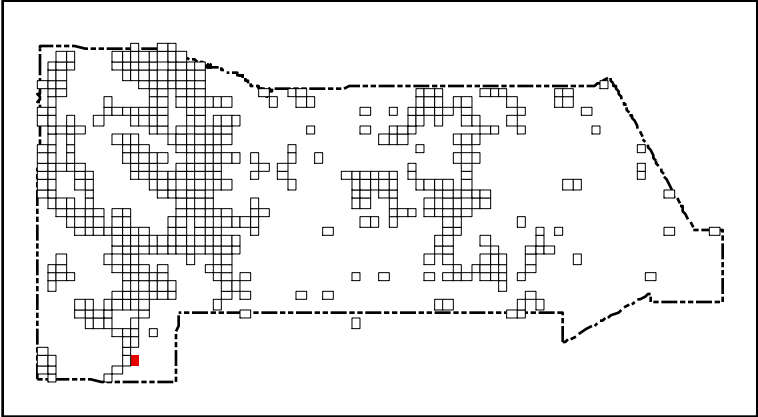
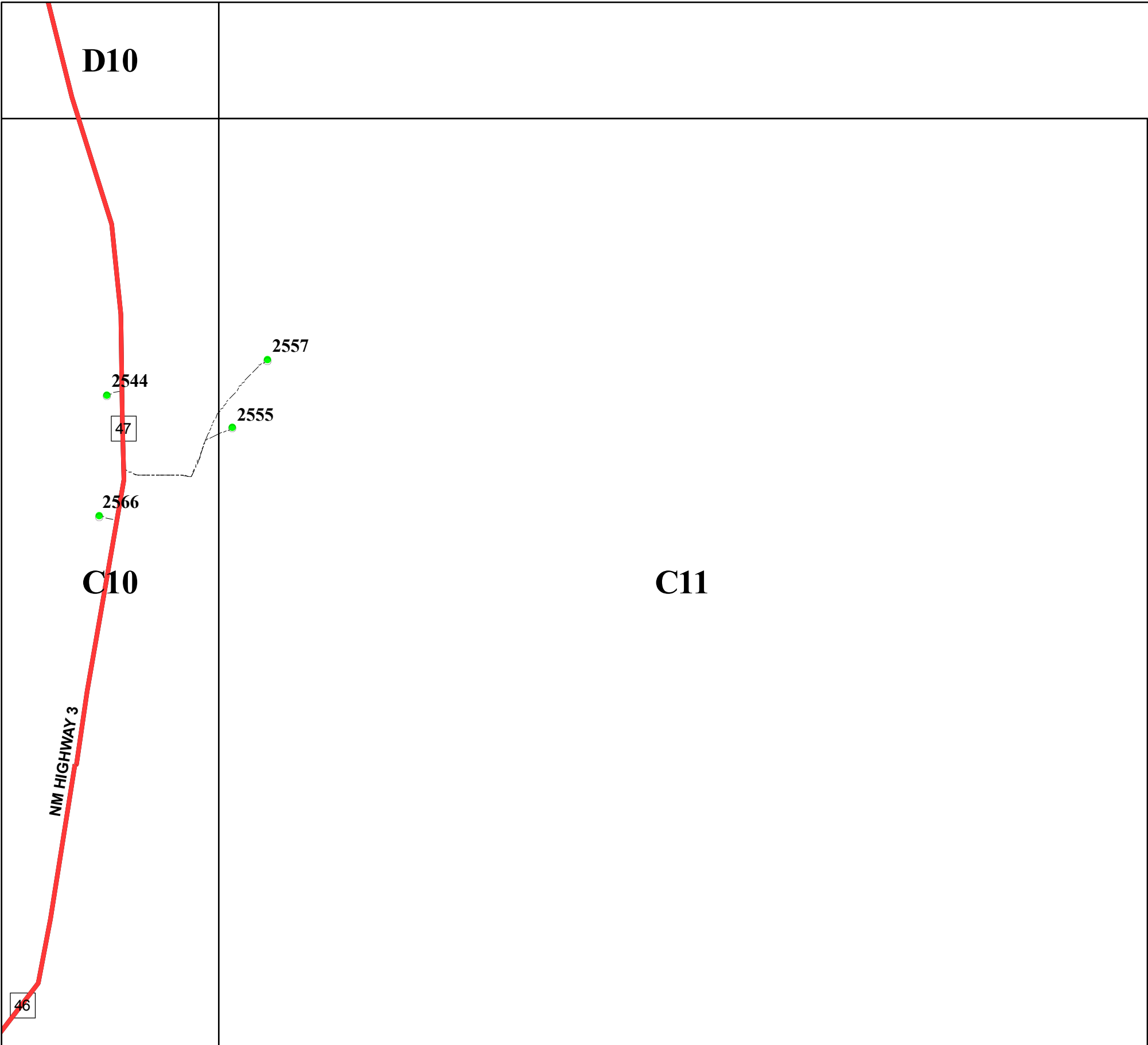
- Residents
- County Rds
- State Rds
- Federal Rds
- Private & Public Rds
- Driveways



This product is for informational purposes and may not have been prepared for, or be suitable for legal, engineering, or surveying purposes. Users of this information should review or consult the primary data and information sources to ascertain the usability of the information.

Map created by: Mario H. Vasquez

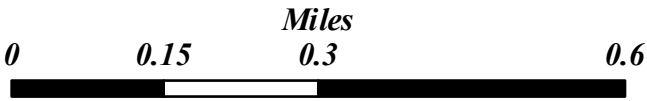
Wednesday, April 23, 2014



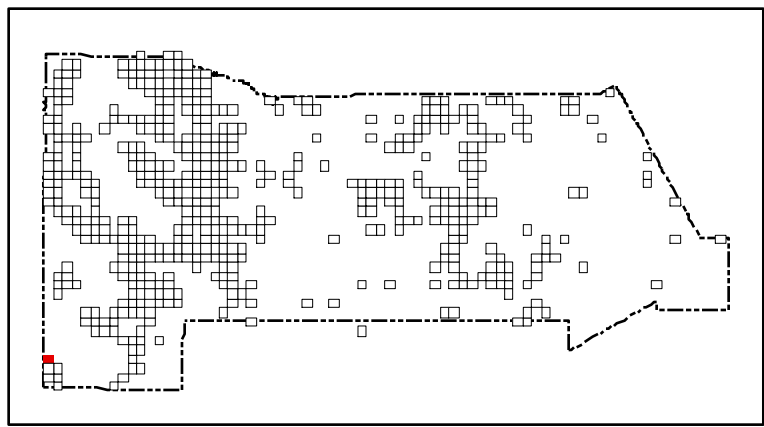
San Miguel County Map Book
2014



- Residents
- County Rds
- State Rds
- Federal Rds
- Private & Public Rds
- Driveways









This product is for informational purposes and may not have been prepared for, or be suitable for legal, engineering, or surveying purposes. Users of this information should review or consult the primary data and information sources to ascertain the usability of the information.



San Miguel County Map Book 2014



-  **Residents**
-  **County Rds**
-  **State Rds**
-  **Federal Rds**
-  **Private & Public Rds**
-  **Driveways**

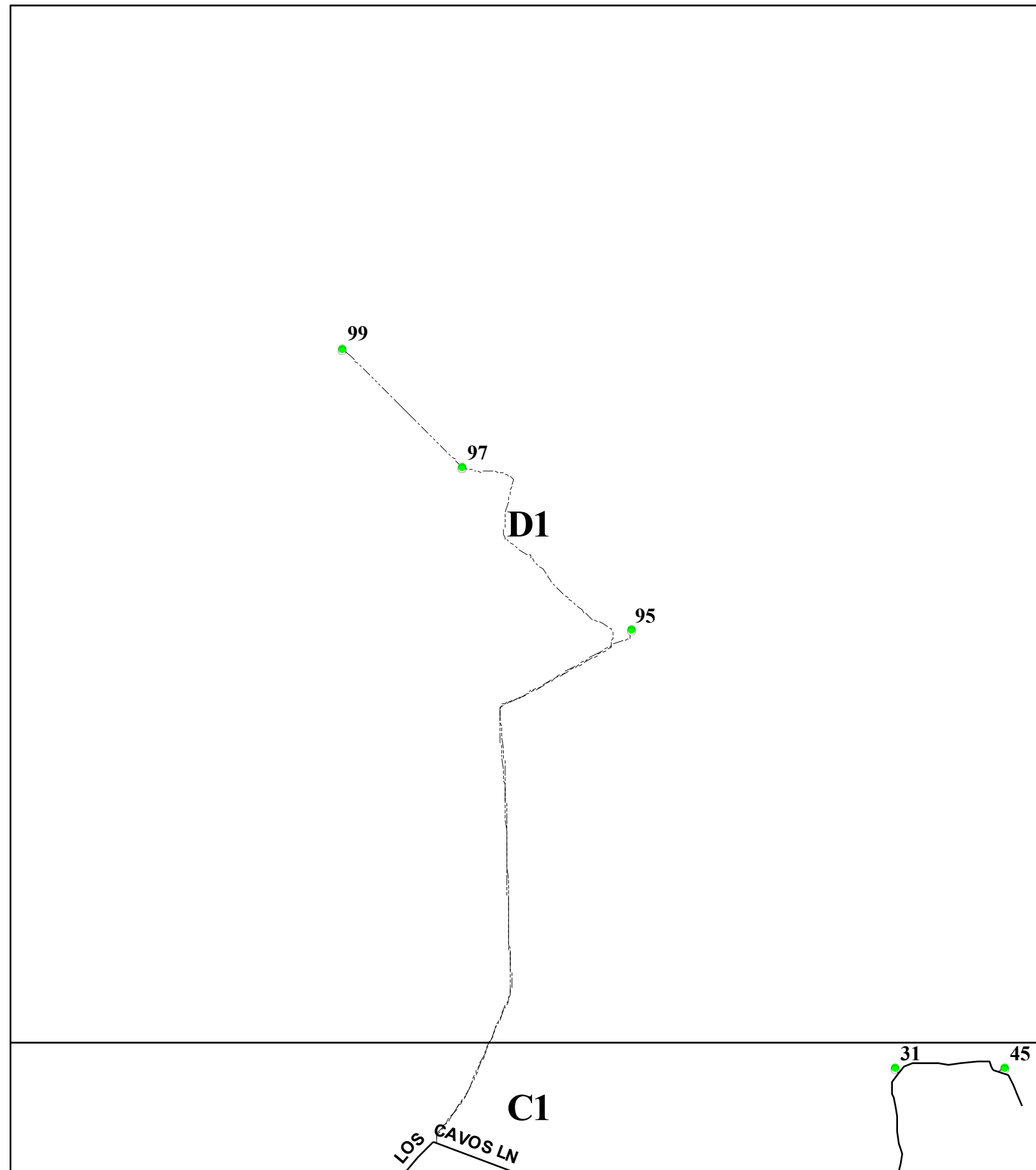


This product is for informational purposes and may not have been prepared for, or be suitable for legal, engineering, or surveying purposes. Users of this information should review or consult the primary data and information sources to ascertain the usability of the information.

Map created by: Mario H. Vasquez

Wednesday, April 23, 2014

Page Name: D1
Page Number: 10



E10

E11

2334
2340

49

NM HIGHWAY 3

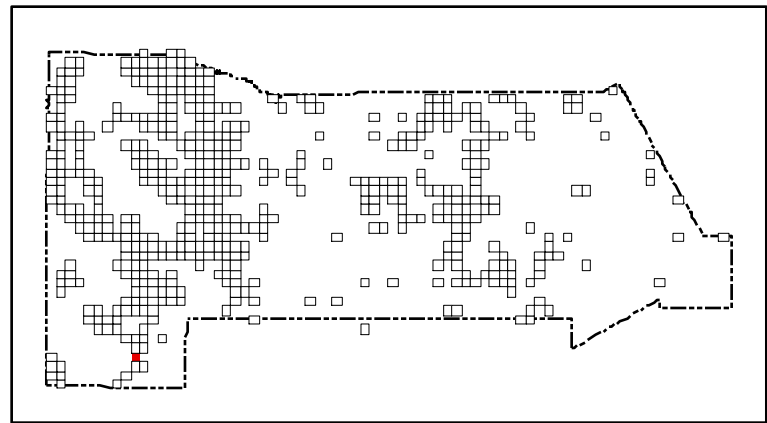
2396

48

D10

C10

C11



San Miguel County Map Book 2014



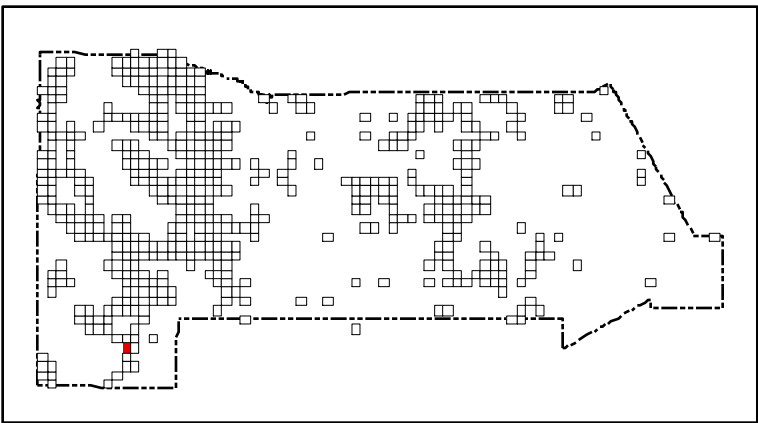
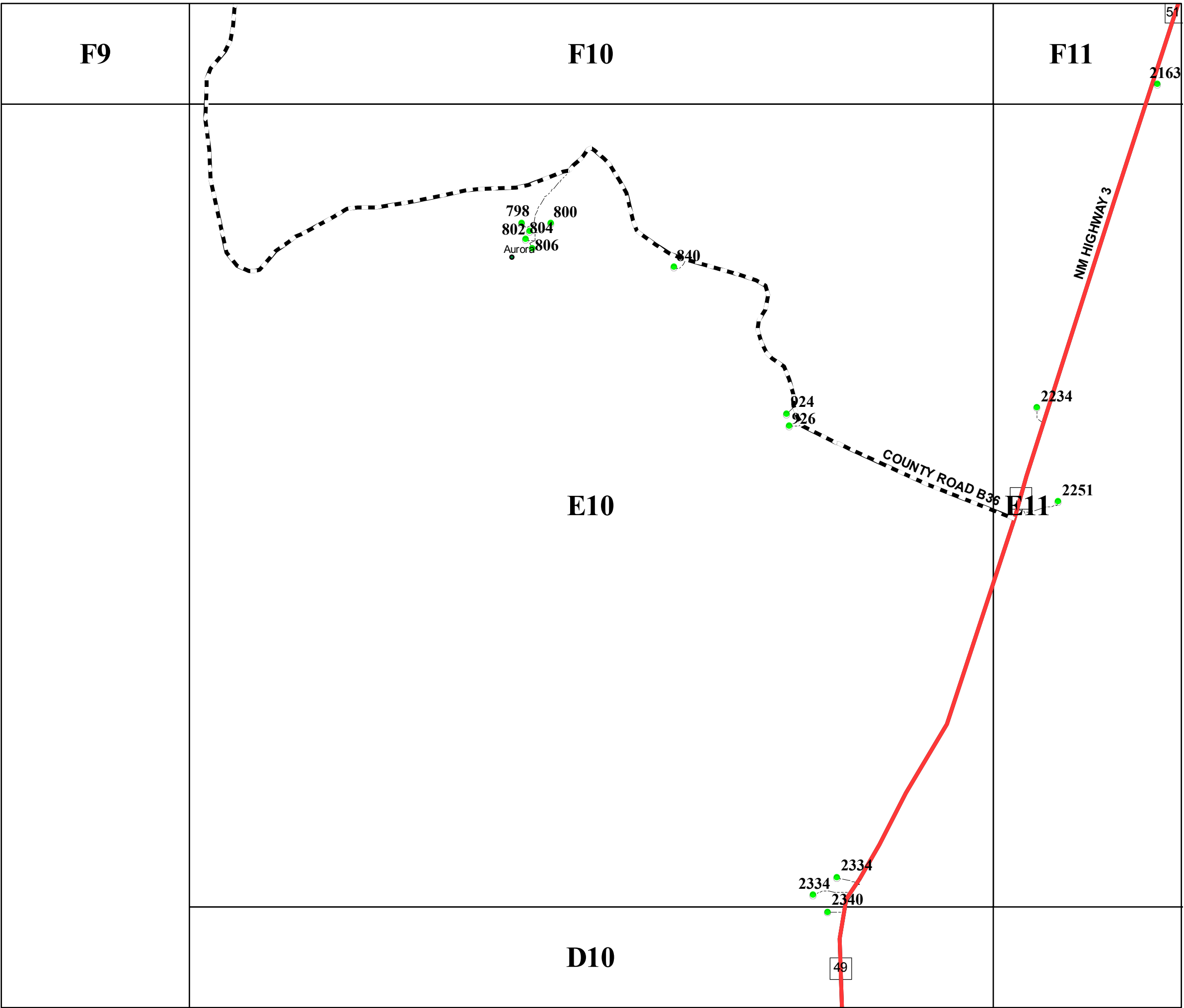
- Residents
- County Rds
- State Rds
- Federal Rds
- Private & Public Rds
- Driveways



This product is for informational purposes and may not have been prepared for, or be suitable for legal, engineering, or surveying purposes. Users of this information should review or consult the primary data and information sources to ascertain the usability of the information.

Map created by: Mario H. Vasquez

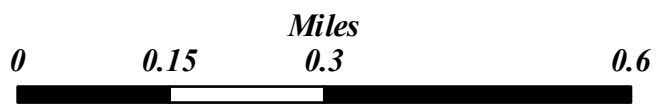
Wednesday, April 23, 2014



San Miguel County Map Book
2014



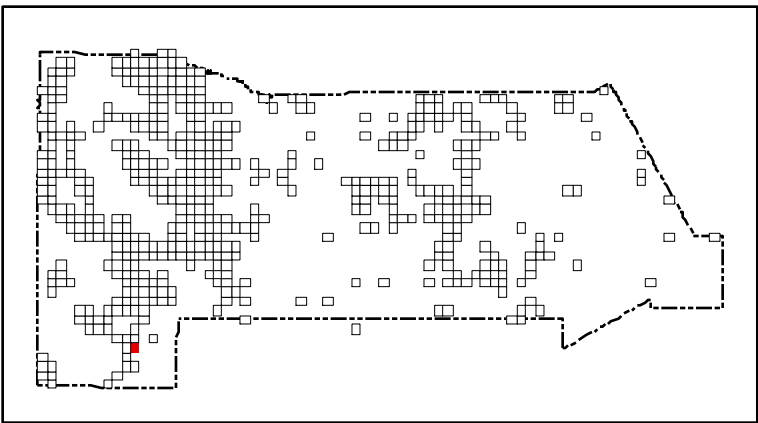
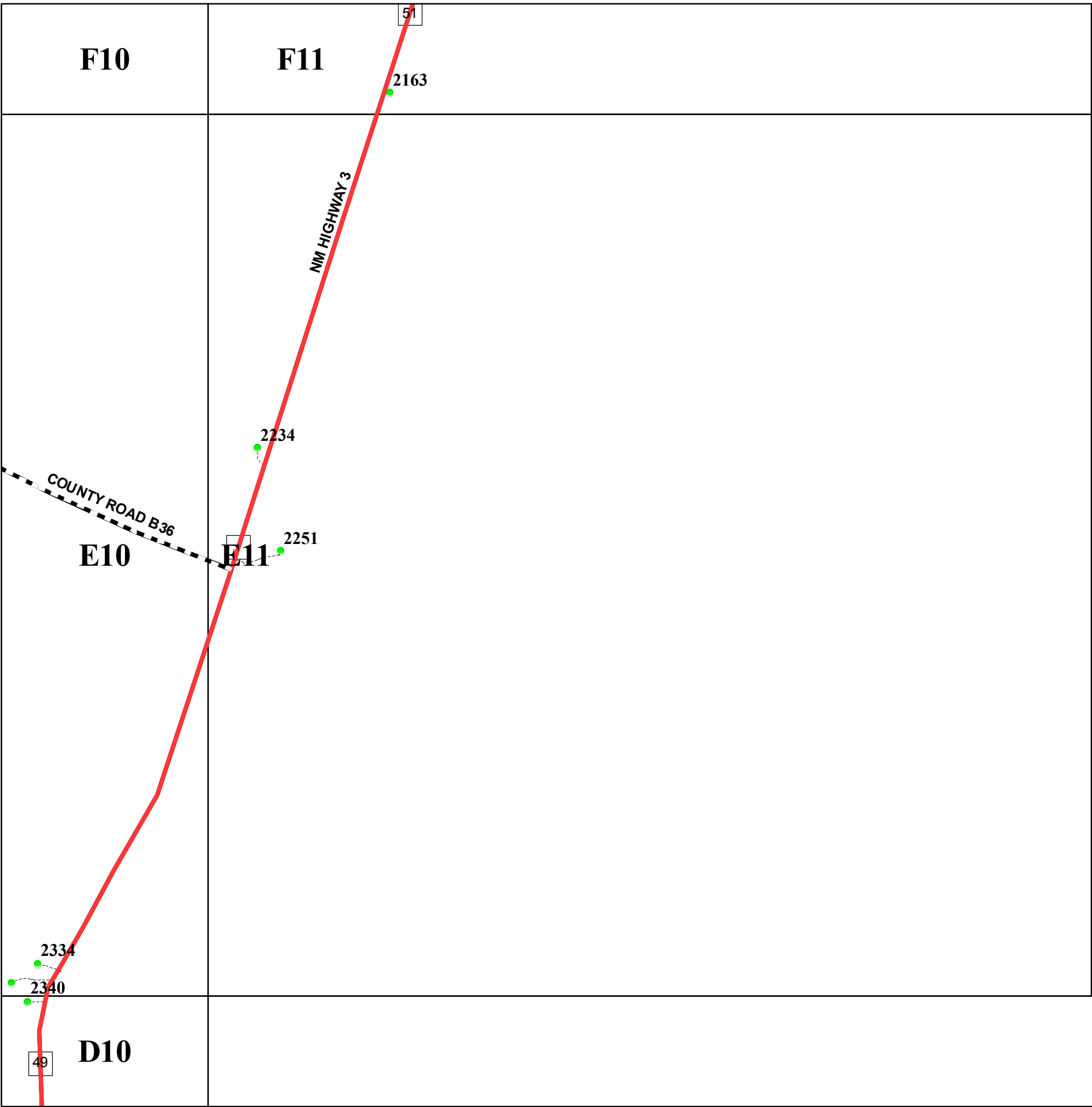
- Residents
- County Rds
- State Rds
- Federal Rds
- Private & Public Rds
- Driveways



This product is for informational purposes and may not have been prepared for, or be suitable for legal, engineering, or surveying purposes. Users of this information should review or consult the primary data and information sources to ascertain the usability of the information.

Map created by: Mario H. Vasquez

Wednesday, April 23, 2014



San Miguel County Map Book
2014



- Residents
- County Rds
- State Rds
- Federal Rds
- Private & Public Rds
- Driveways



This product is for informational purposes and may not have been prepared for, or be suitable for legal, engineering, or surveying purposes. Users of this information should review or consult the primary data and information sources to ascertain the usability of the information.

Map created by: Mario H. Vasquez

Wednesday, April 23, 2014

G8

F9

F10

E10

518

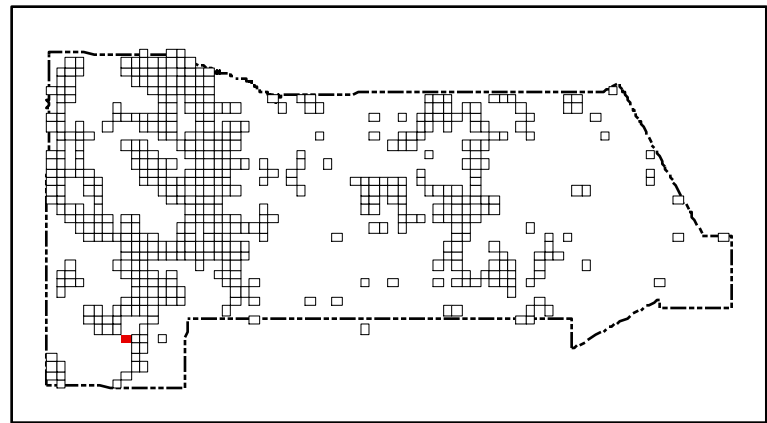
597

608
606

654

COUNTY ROAD B39

San Miguel County Map Book 2014



- Residents
- County Rds
- State Rds
- Federal Rds
- Private & Public Rds
- Driveways



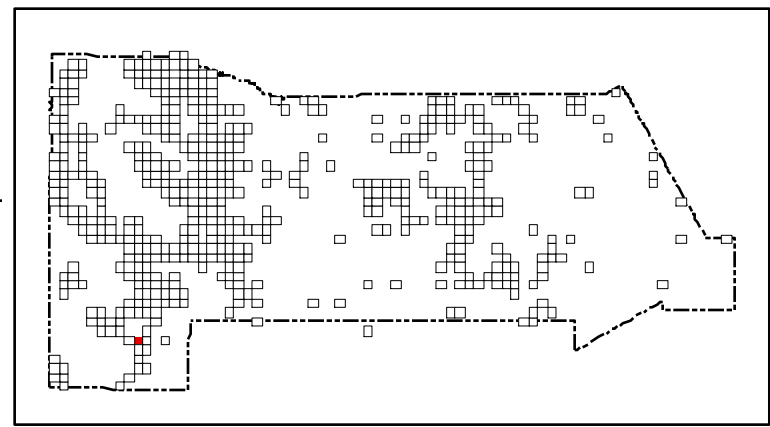
This product is for informational purposes and may not have been prepared for, or be suitable for legal, engineering, or surveying purposes. Users of this information should review or consult the primary data and information sources to ascertain the usability of the information.

Map created by: Mario H. Vasquez

Wednesday, April 23, 2014

Page Name: F9
Page Number: 14

G11



San Miguel County Map Book 2014



F11

F9

F10

- Residents
- County Rds
- State Rds
- Federal Rds
- Private & Public Rds
- Driveways

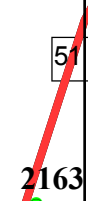
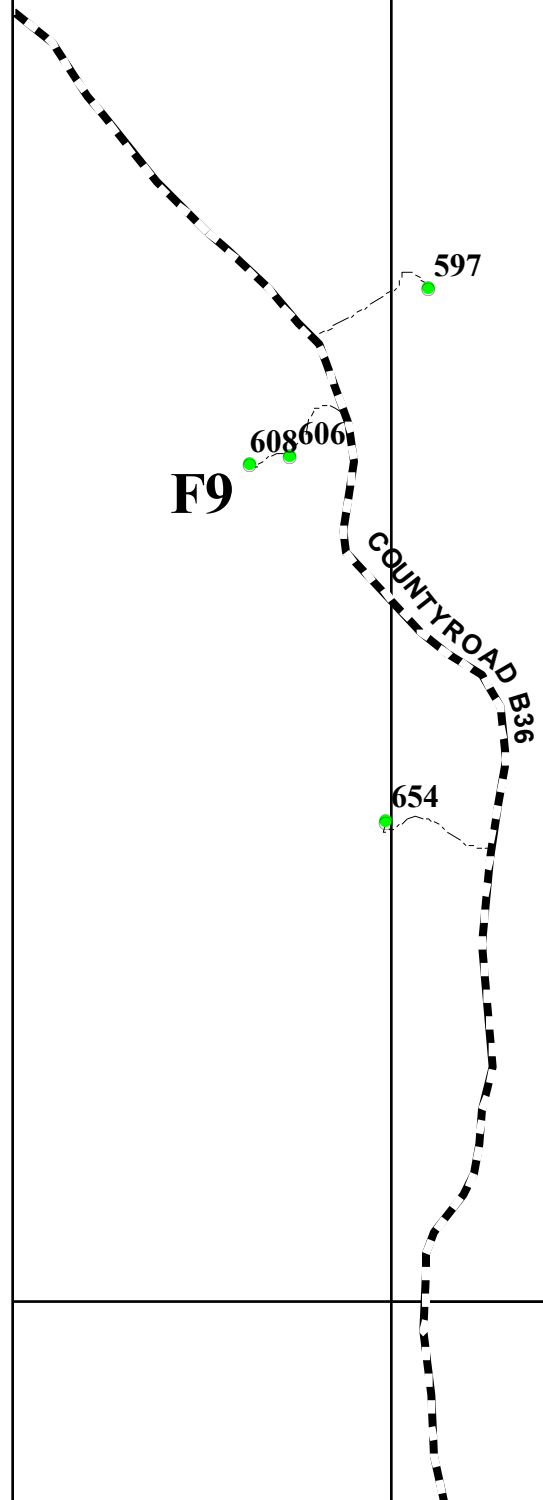


This product is for informational purposes and may not have been prepared for, or be suitable for legal, engineering, or surveying purposes. Users of this information should review or consult the primary data and information sources to ascertain the usability of the information.

Map created by: *Mario H. Vásquez*

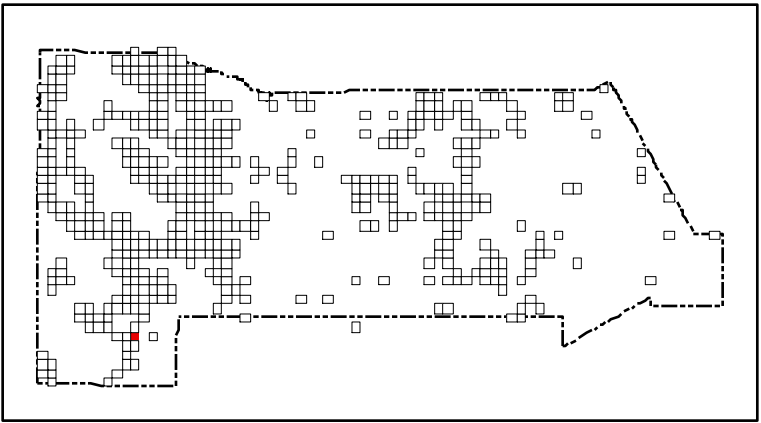
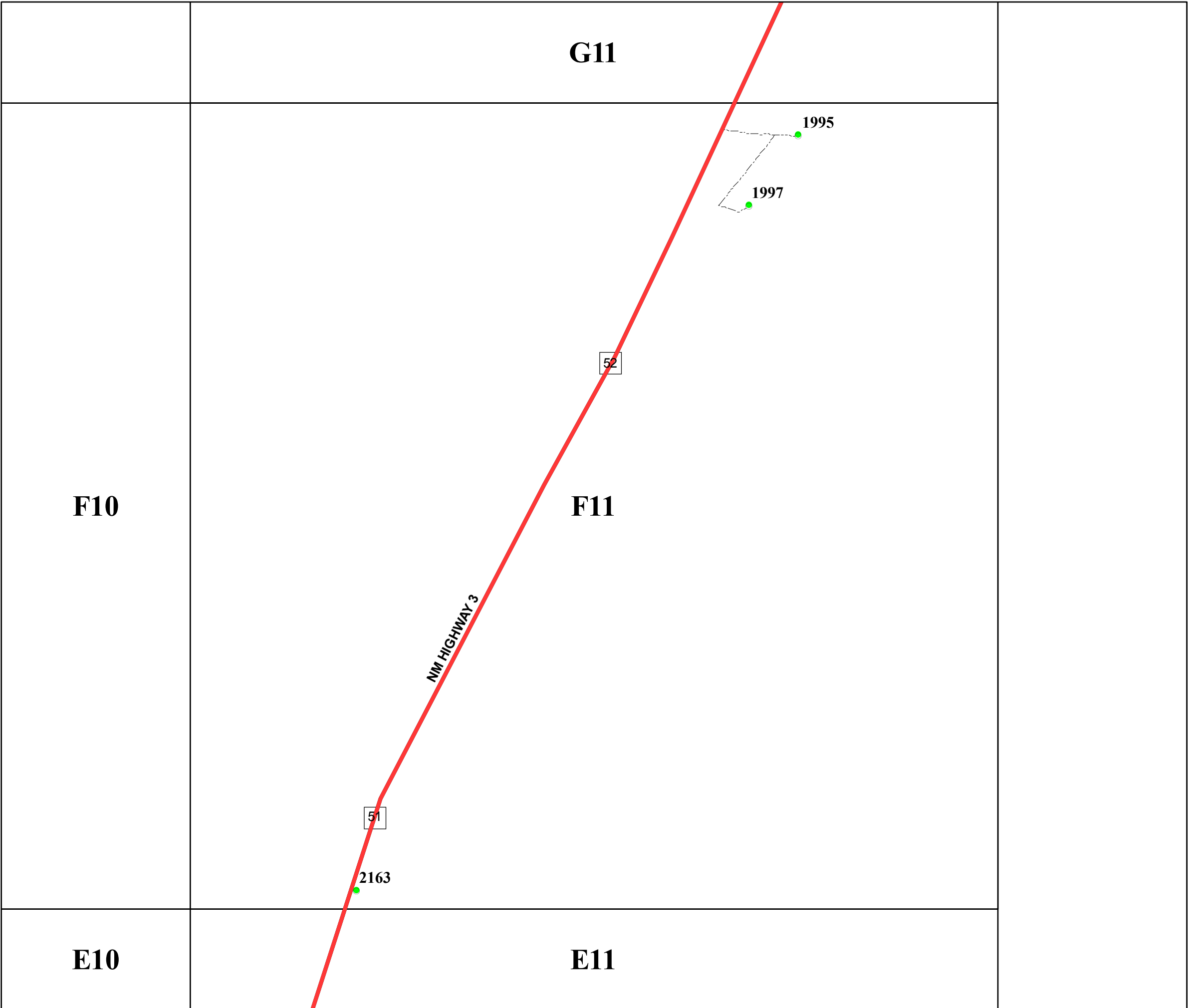
Wednesday, April 23, 2014

Page Name: F10
Page Number: 15



COUNTY ROAD B36 E10

E11



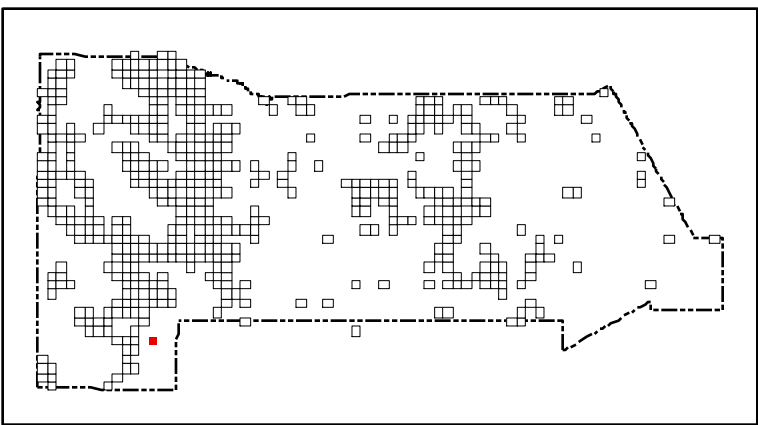

San Miguel County Map Book
2014



- Residents
- County Rds
- State Rds
- Federal Rds
- Private & Public Rds
- Driveways



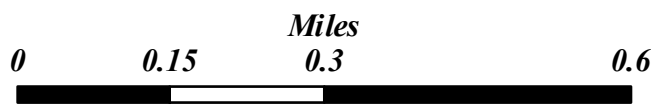
This product is for informational purposes and may not have been prepared for, or be suitable for legal, engineering, or surveying purposes. Users of this information should review or consult the primary data and information sources to ascertain the usability of the information.



**San Miguel County Map Book
2014**



- **Residents**
- County Rds**
- State Rds**
- Federal Rds**
- Private & Public Rds**
- Driveways**



This product is for informational purposes and may not have been prepared for, or be suitable for legal, engineering, or surveying purposes. Users of this information should review or consult the primary data and information sources to ascertain the usability of the information.

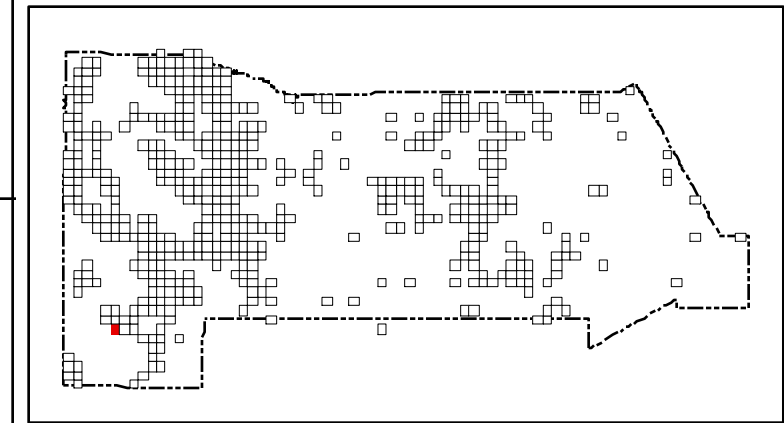
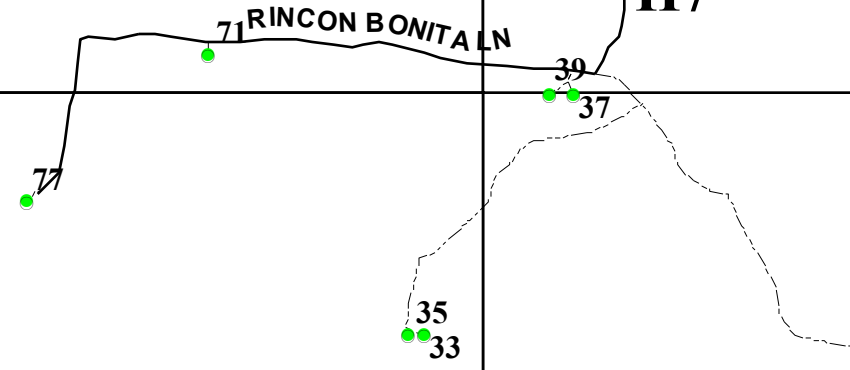
Map created by: Mario H. Vasquez

Wednesday, April 23, 2014

H5

H6

H7



San Miguel County Map Book
2014



- Residents
- County Rds
- State Rds
- Federal Rds
- Private & Public Rds
- Driveways

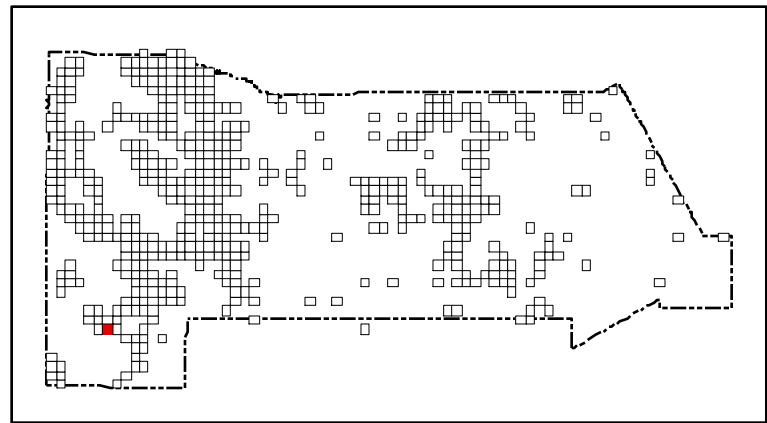
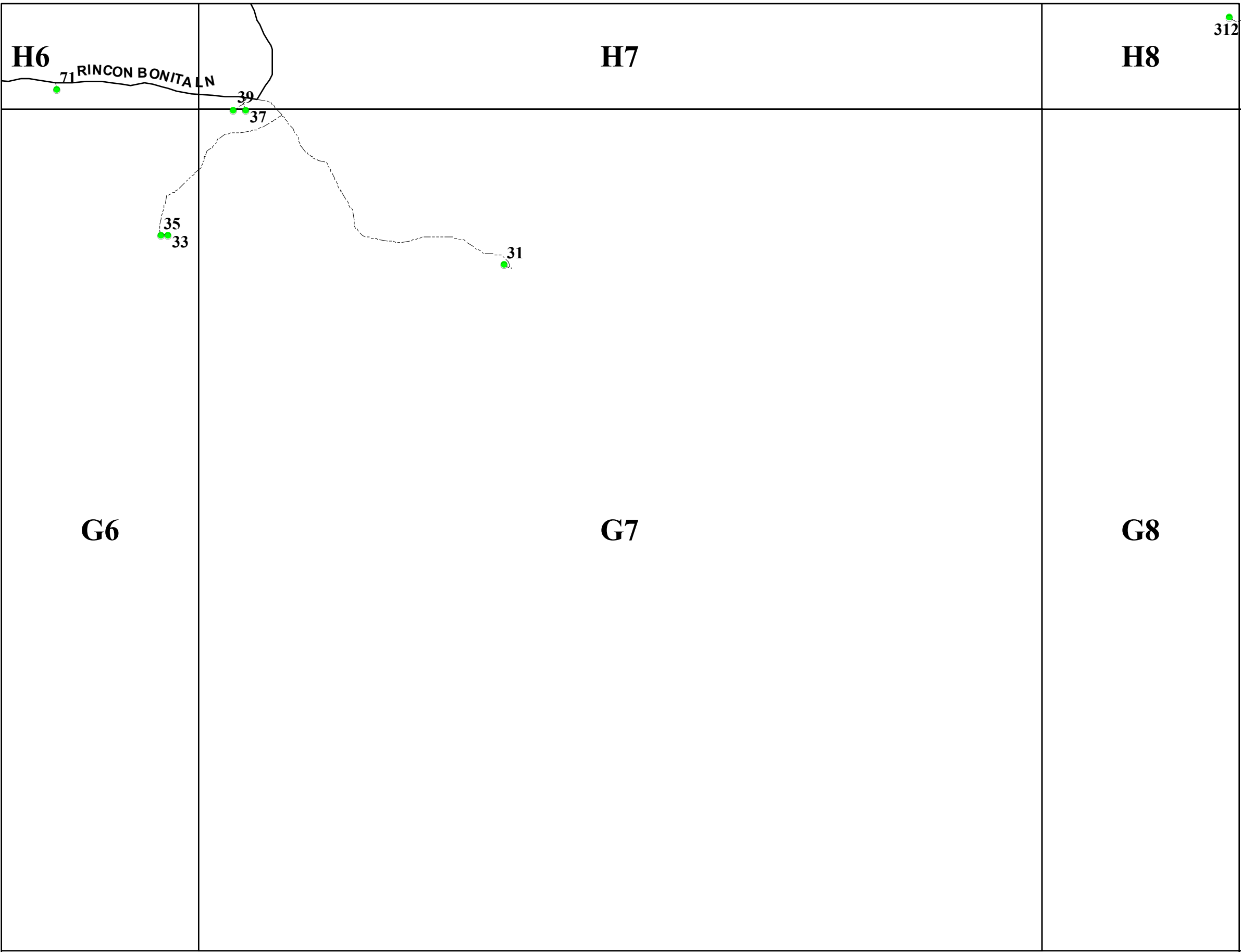


This product is for informational purposes and may not have been prepared for, or be suitable for legal, engineering, or surveying purposes. Users of this information should review or consult the primary data and information sources to ascertain the usability of the information.


Map created by: Mario H. Vasquez

Wednesday, April 23, 2014

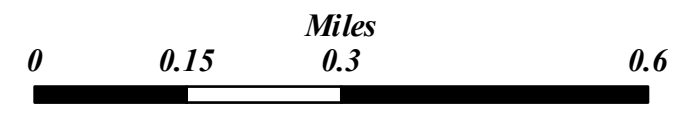
Page Name: G6
Page Number: 18



San Miguel County Map Book
2014



- Residents
- County Rds
- State Rds
- Federal Rds
- Private & Public Rds
- Driveways



This product is for informational purposes and may not have been prepared for, or be suitable for legal, engineering, or surveying purposes. Users of this information should review or consult the primary data and information sources to ascertain the usability of the information.

H7

H8

G7

G8

F9

312

233

264

266

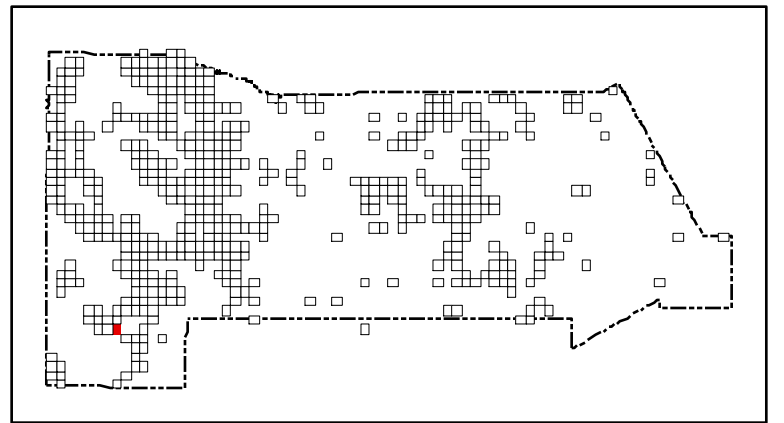
305

320

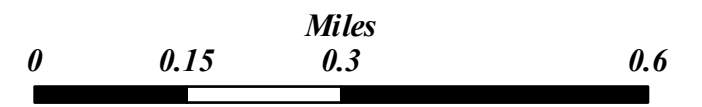
347

COUNTY ROAD B36

San Miguel County Map Book 2014



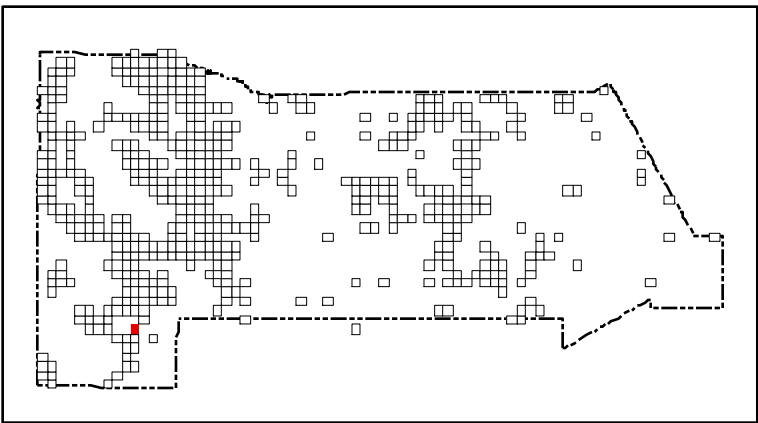
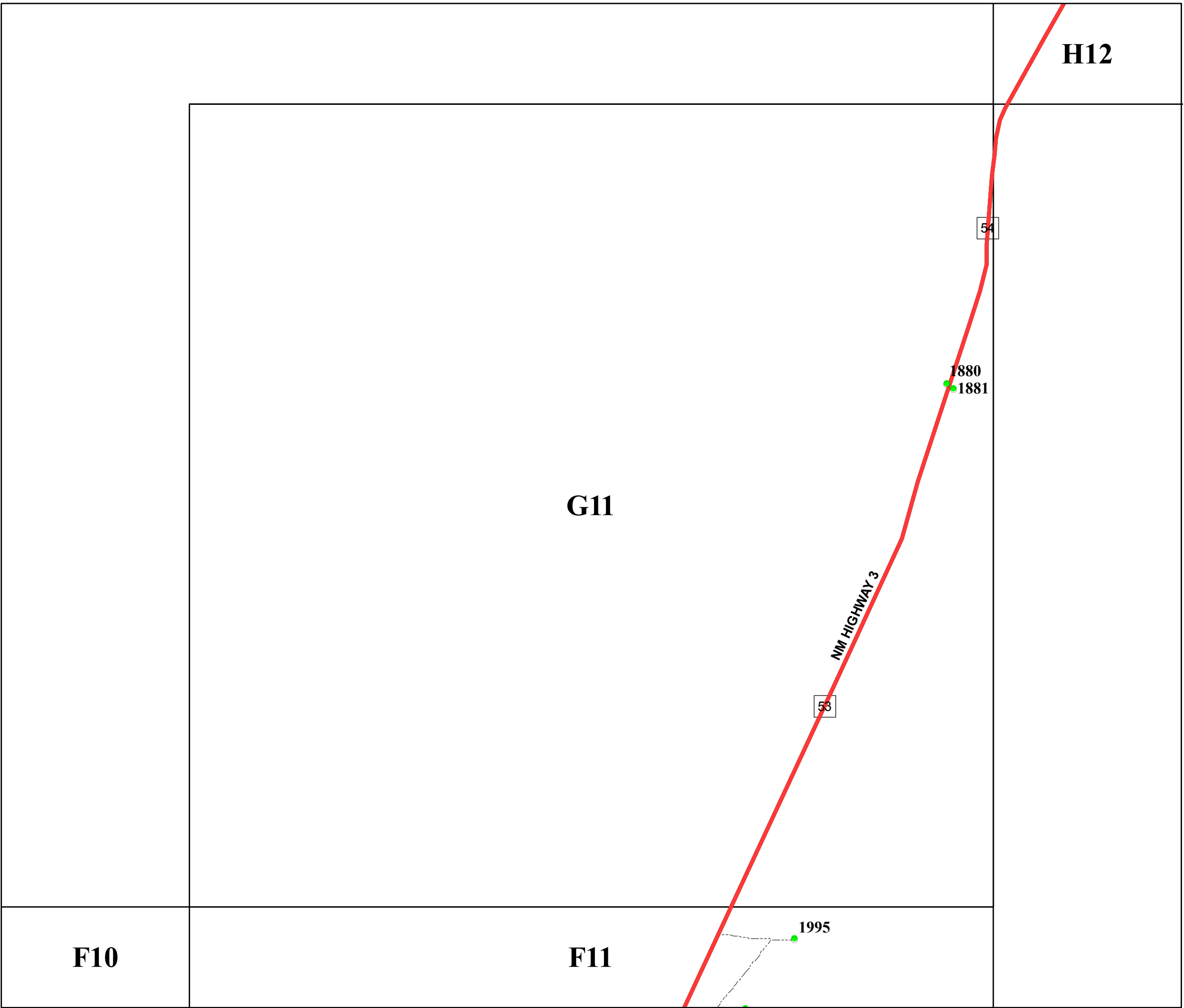
- Residents
- County Rds
- State Rds
- Federal Rds
- Private & Public Rds
- Driveways



This product is for informational purposes and may not have been prepared for, or be suitable for legal, engineering, or surveying purposes. Users of this information should review or consult the primary data and information sources to ascertain the usability of the information.

Map created by: Mario H. Vasquez

Wednesday, April 23, 2014



San Miguel County Map Book
2014



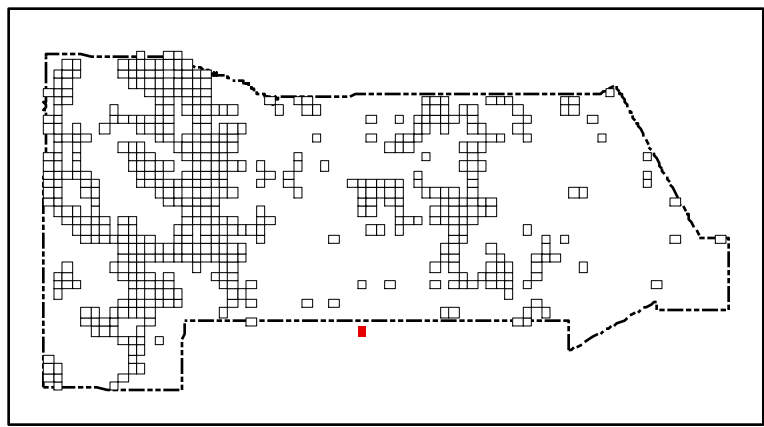
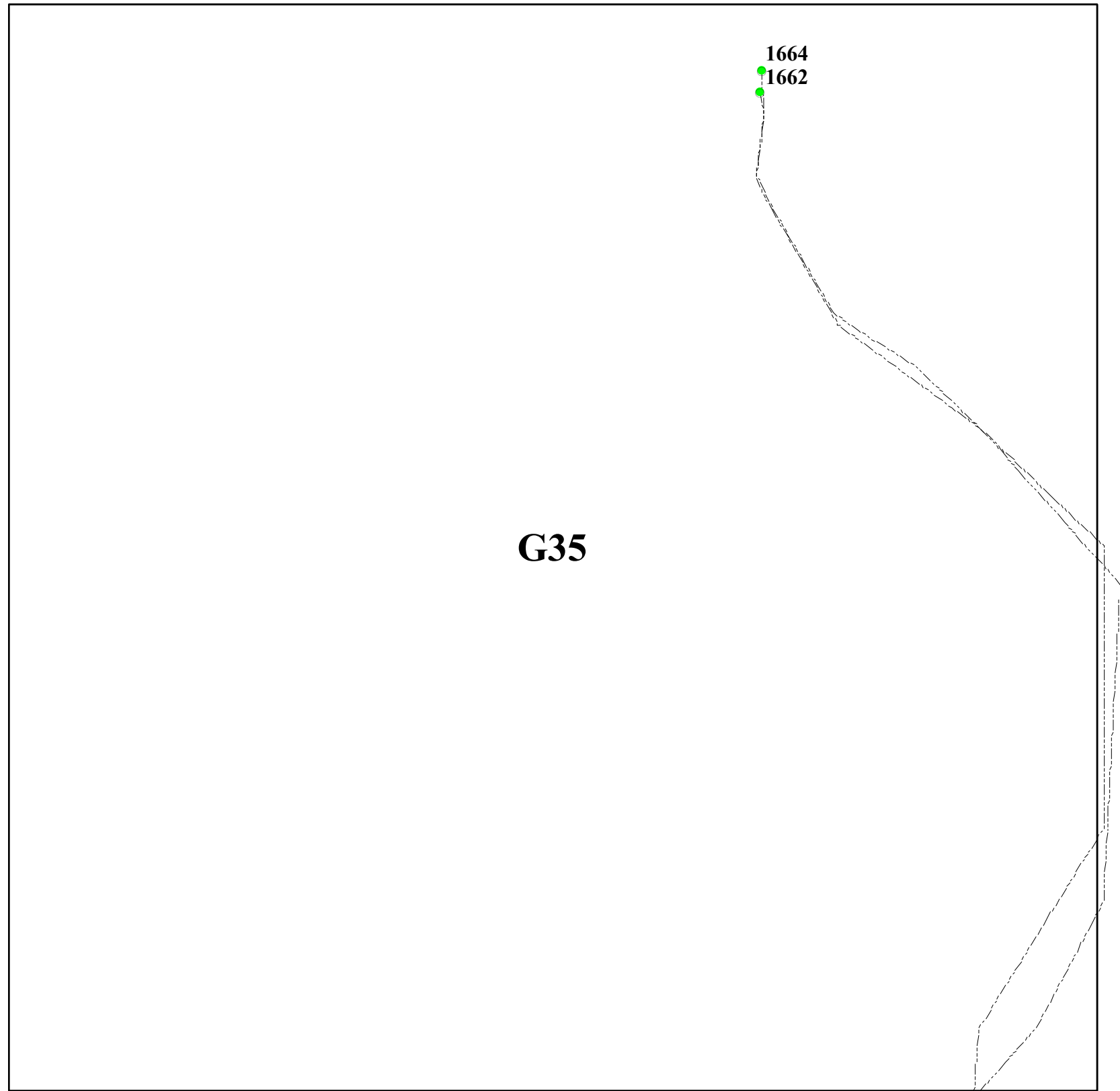
- Residents
- County Rds
- State Rds
- Federal Rds
- Private & Public Rds
- Driveways



This product is for informational purposes and may not have been prepared for, or be suitable for legal, engineering, or surveying purposes. Users of this information should review or consult the primary data and information sources to ascertain the usability of the information.

Map created by: Mario H. Vasquez

Wednesday, April 23, 2014



San Miguel County Map Book 2014



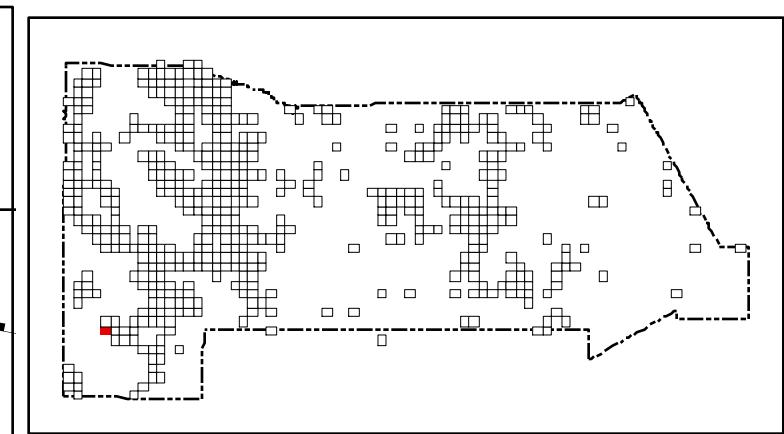
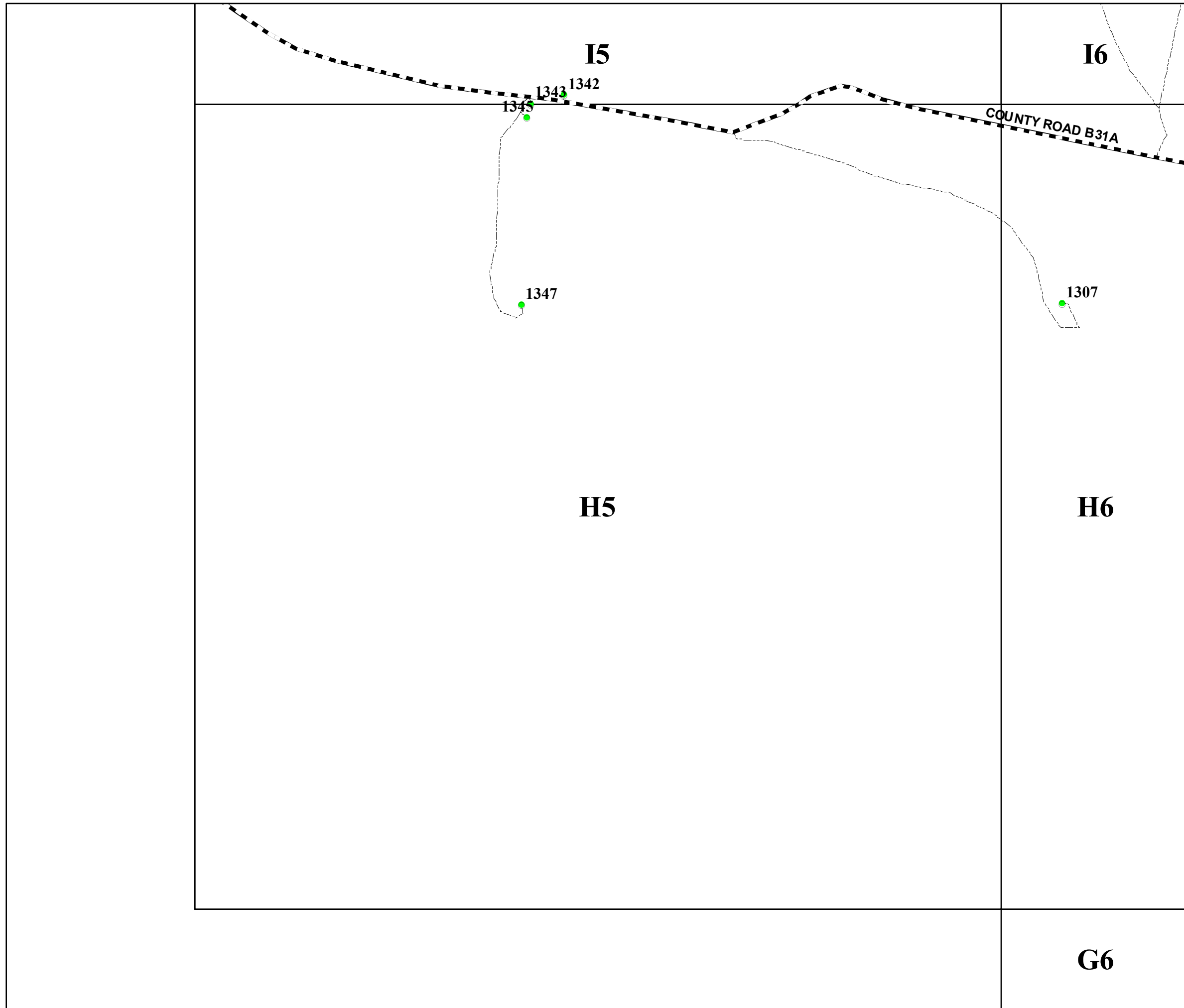
- **Residents**
- County Rds**
- State Rds**
- Federal Rds**
- Private & Public Rds**
- Driveways**




This product is for informational purposes and may not have been prepared for, or be suitable for legal, engineering, or surveying purposes. Users of this information should review or consult the primary data and information sources to ascertain the usability of the information.

Map created by: Mario H. Vasquez

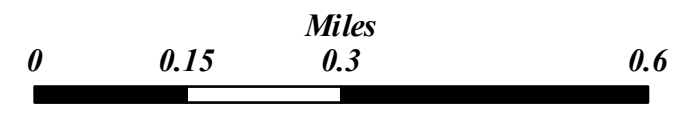
Wednesday, April 23, 2014



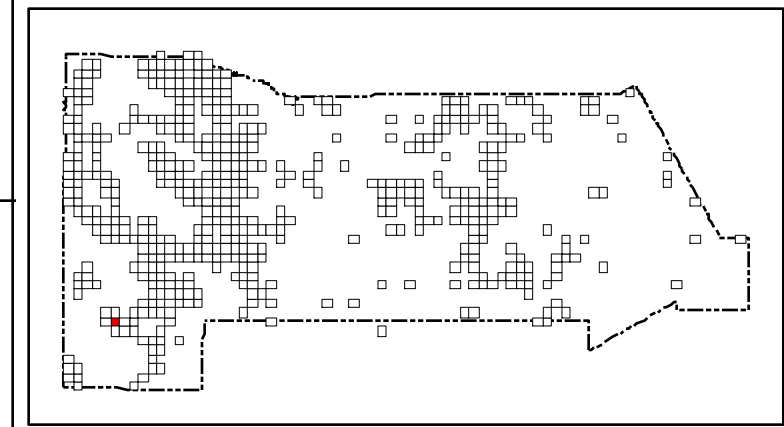
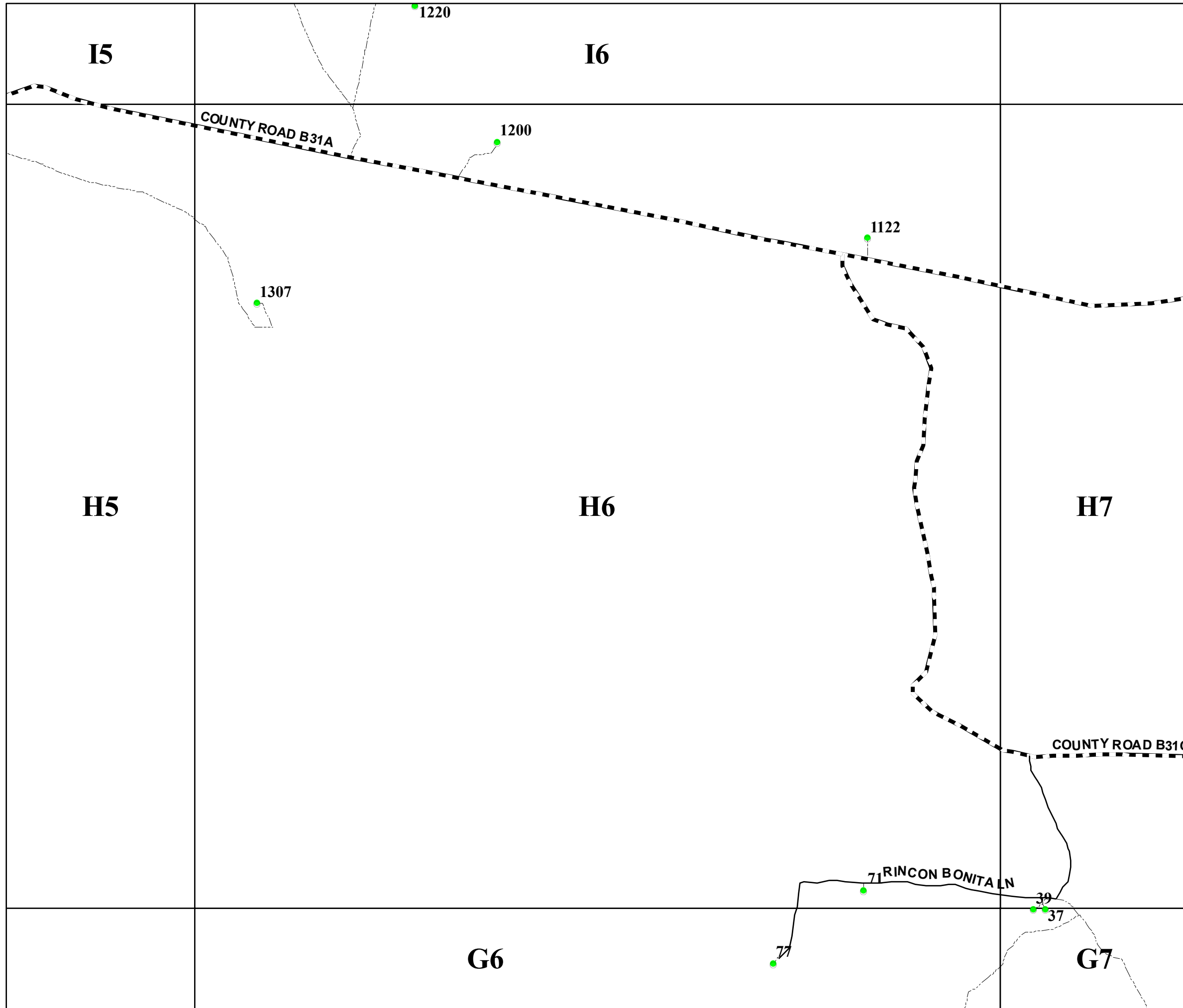
San Miguel County Map Book
2014



- Residents
- County Rds
- State Rds
- Federal Rds
- Private & Public Rds
- Driveways



This product is for informational purposes and may not have been prepared for, or be suitable for legal, engineering, or surveying purposes. Users of this information should review or consult the primary data and information sources to ascertain the usability of the information.



San Miguel County Map Book 2014



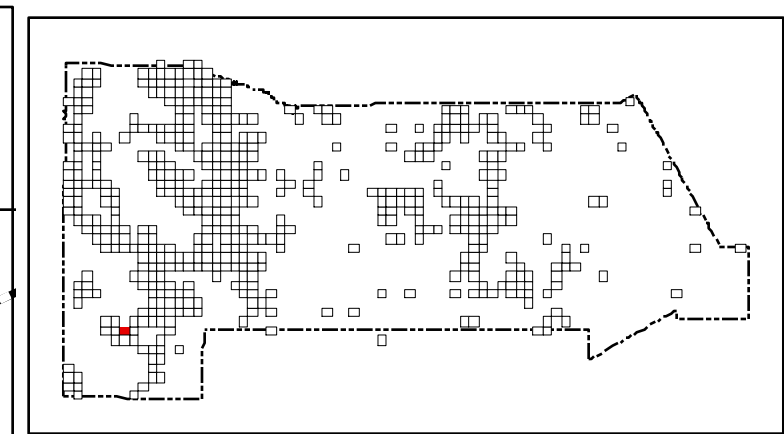
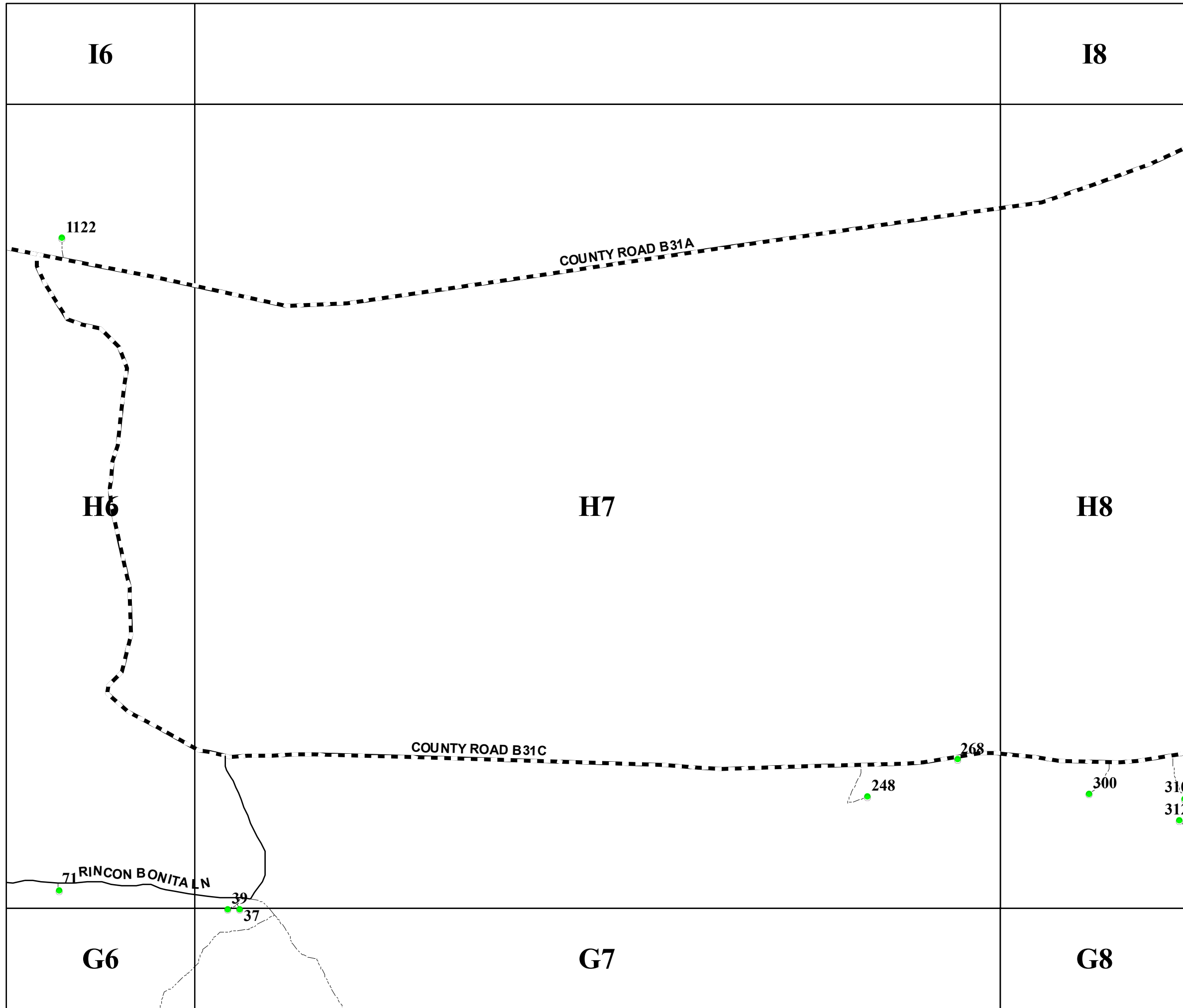
- Residents
- County Rds
- State Rds
- Federal Rds
- Private & Public Rds
- Driveways




This product is for informational purposes and may not have been prepared for, or be suitable for legal, engineering, or surveying purposes. Users of this information should review or consult the primary data and information sources to ascertain the usability of the information.

Map created by: Mario H. Vásquez

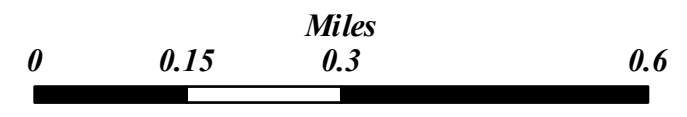
Wednesday, April 23, 2014



San Miguel County Map Book
2014



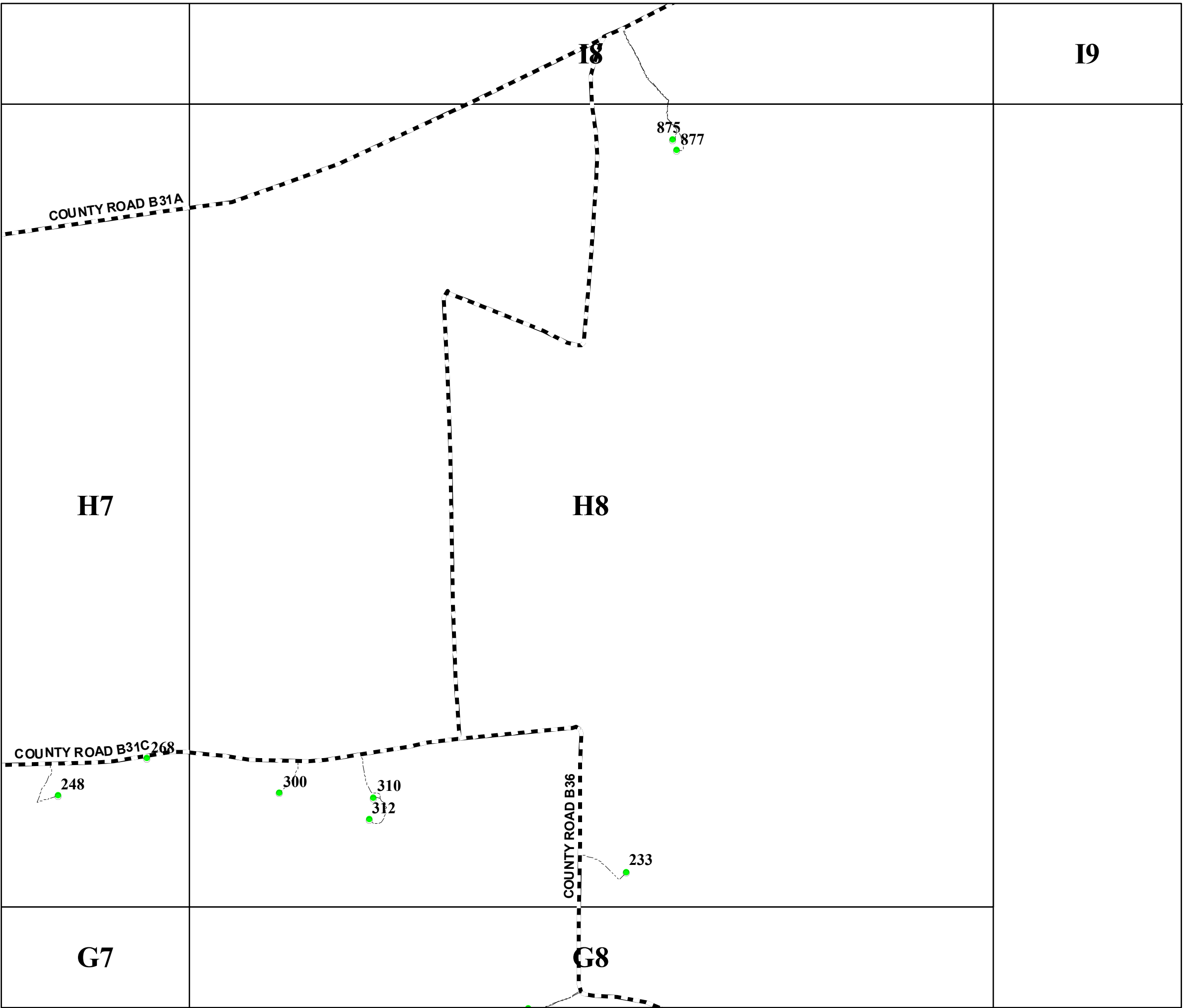
- Residents
- County Rds
- State Rds
- Federal Rds
- Private & Public Rds
- Driveways



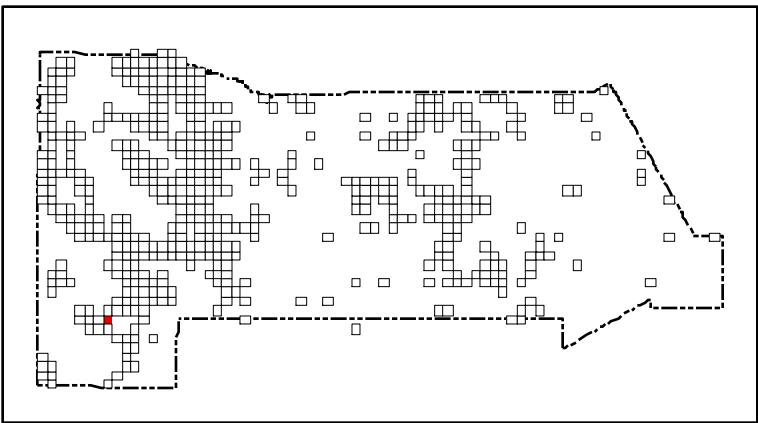
This product is for informational purposes and may not have been prepared for, or be suitable for legal, engineering, or surveying purposes. Users of this information should review or consult the primary data and information sources to ascertain the usability of the information.

Map created by: Mario H. Vasquez

Wednesday, April 23, 2014



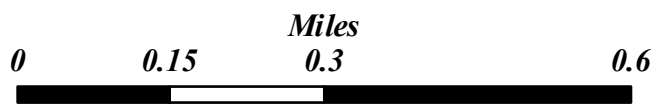
I9



San Miguel County Map Book
2014



- Residents
- County Rds
- State Rds
- Federal Rds
- Private & Public Rds
- Driveways



This product is for informational purposes and may not have been prepared for, or be suitable for legal, engineering, or surveying purposes. Users of this information should review or consult the primary data and information sources to ascertain the usability of the information.

Map created by: Mario H. Vasquez

Wednesday, April 23, 2014

I11

I12

56

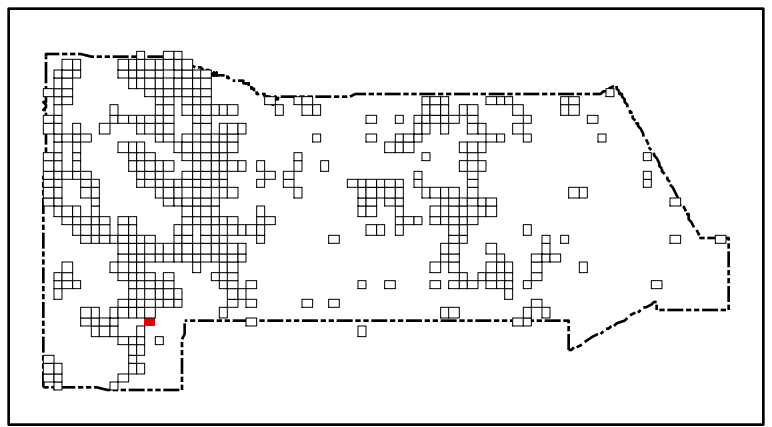
55

NM HIGHWAY 3

H12

1733

G11



San Miguel County Map Book 2014



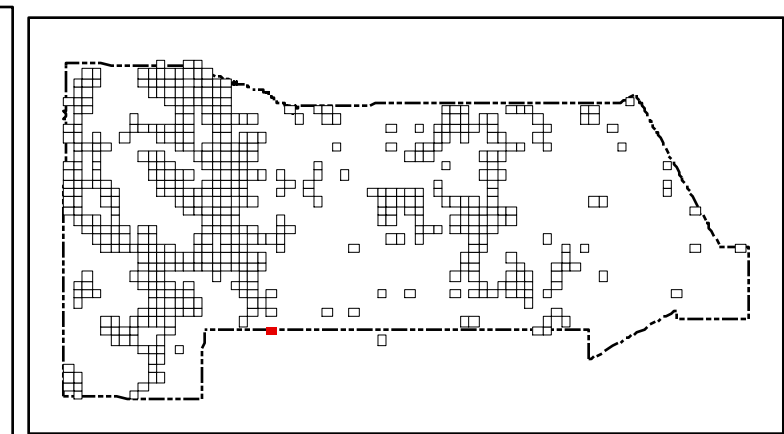
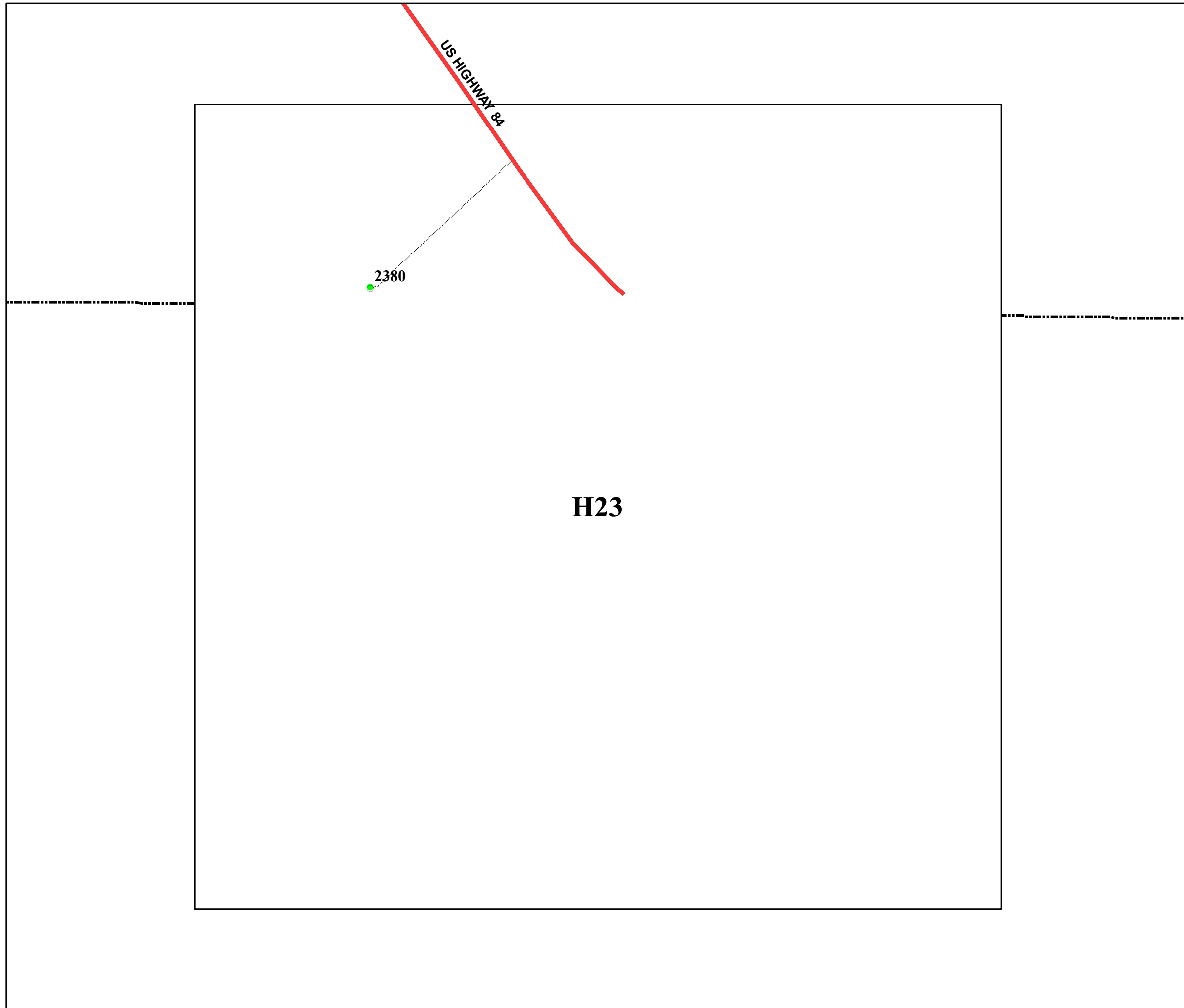
- Residents
- County Rds
- State Rds
- Federal Rds
- Private & Public Rds
- Driveways




This product is for informational purposes and may not have been prepared for, or be suitable for legal, engineering, or surveying purposes. Users of this information should review or consult the primary data and information sources to ascertain the usability of the information.

Map created by: Mario H. Vasquez

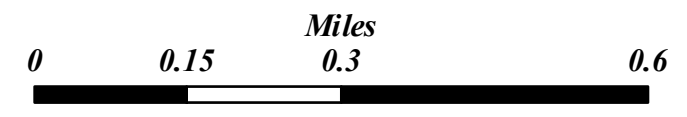
Wednesday, April 23, 2014



San Miguel County Map Book 2014



- **Residents**
- County Rds**
- State Rds**
- Federal Rds**
- Private & Public Rds**
- Driveways**

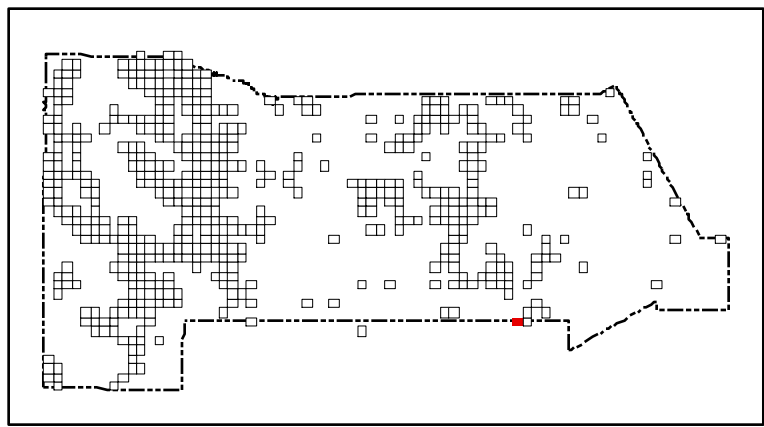


This product is for informational purposes and may not have been prepared for, or be suitable for legal, engineering, or surveying purposes. Users of this information should review or consult the primary data and information sources to ascertain the usability of the information.

Map created by: Mario H. Vasquez

Wednesday, April 23, 2014

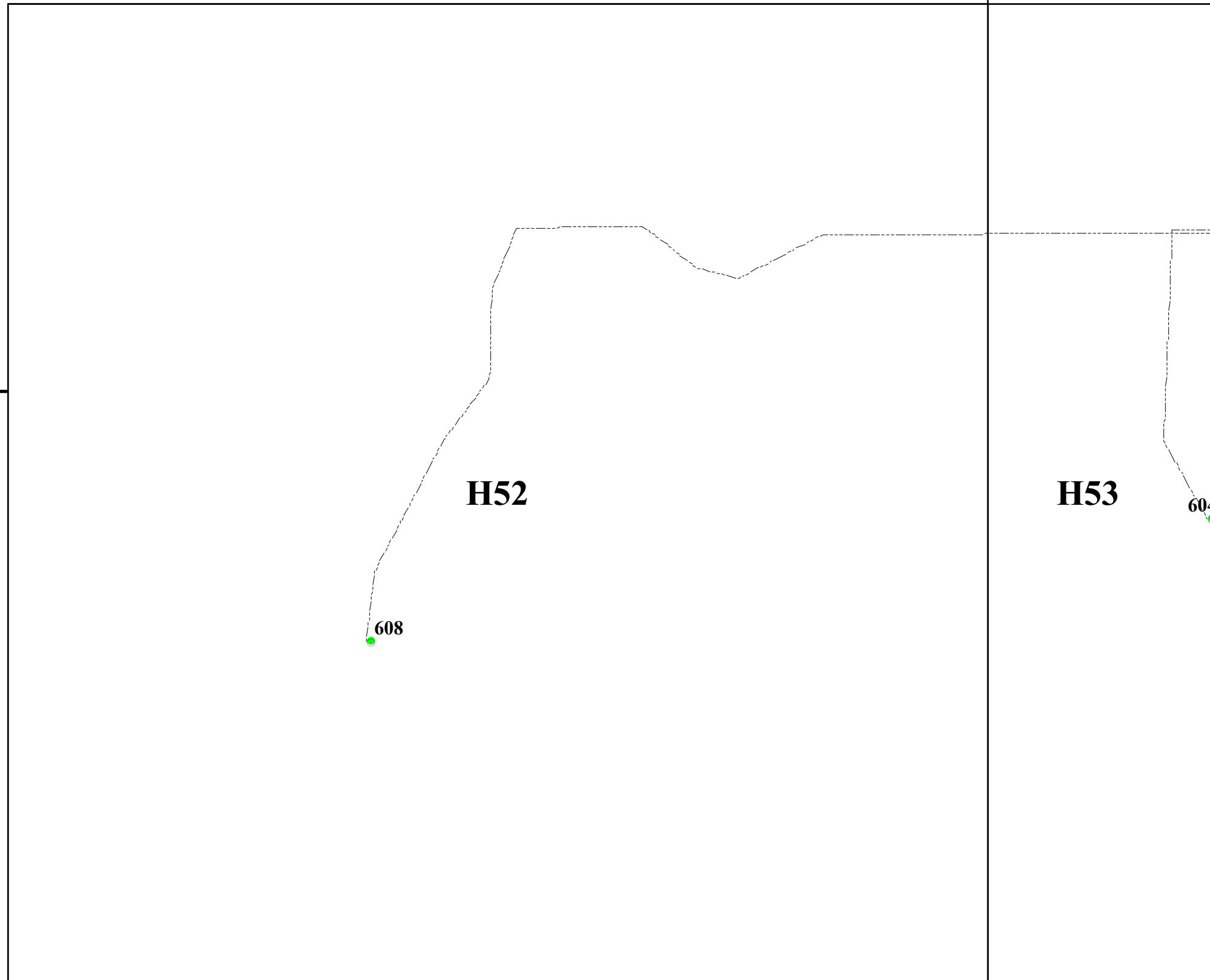
I53



San Miguel County Map Book 2014



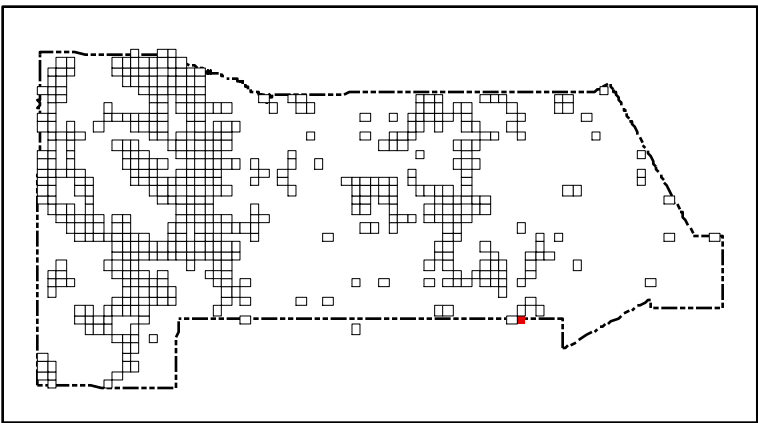
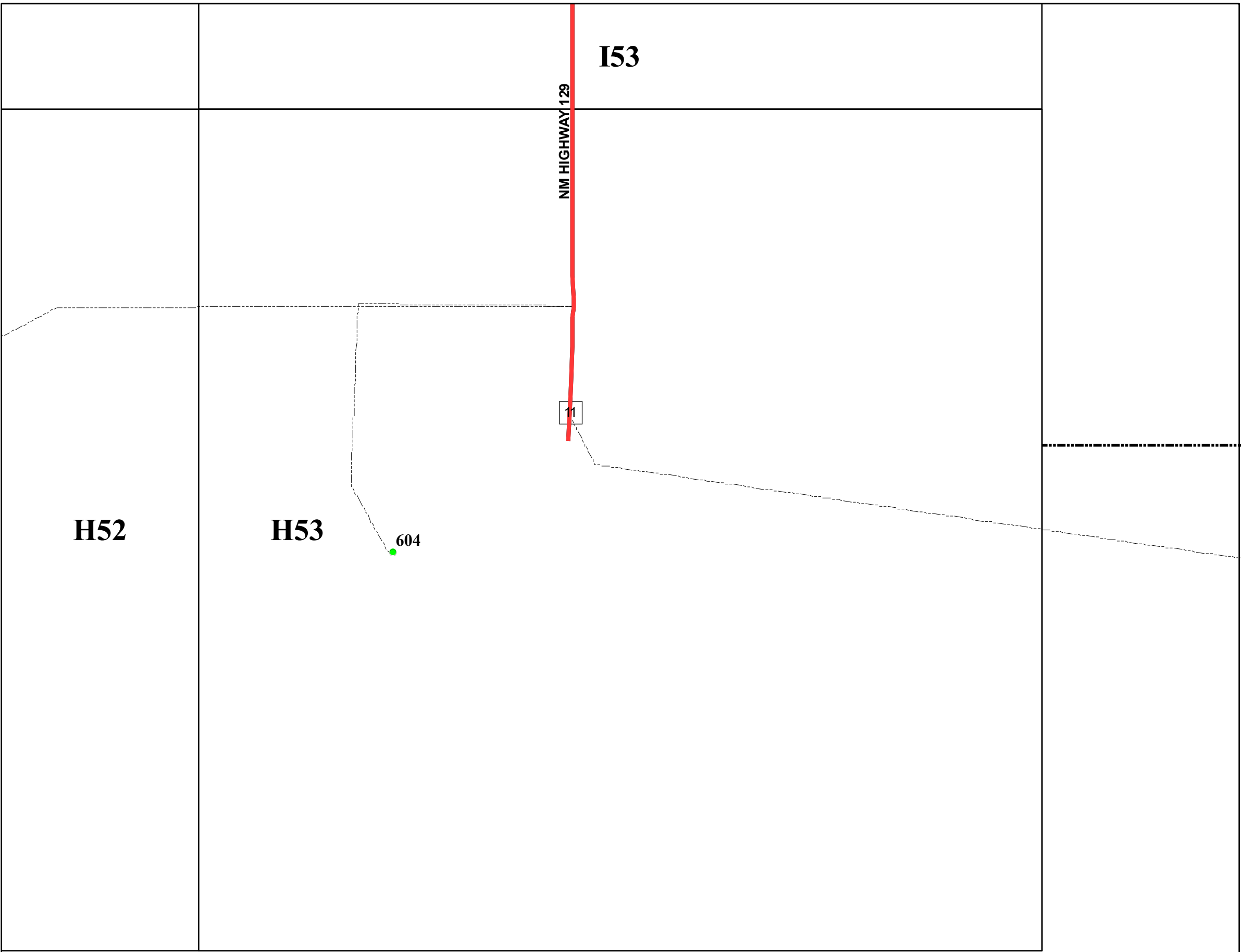
- Residents
- County Rds
- State Rds
- Federal Rds
- Private & Public Rds
- Driveways



This product is for informational purposes and may not have been prepared for, or be suitable for legal, engineering, or surveying purposes. Users of this information should review or consult the primary data and information sources to ascertain the usability of the information.

Map created by: Mario H. Vasquez

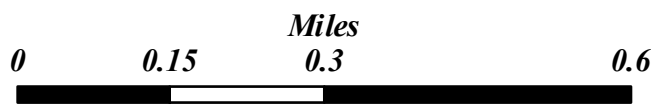
Wednesday, April 23, 2014



San Miguel County Map Book
2014



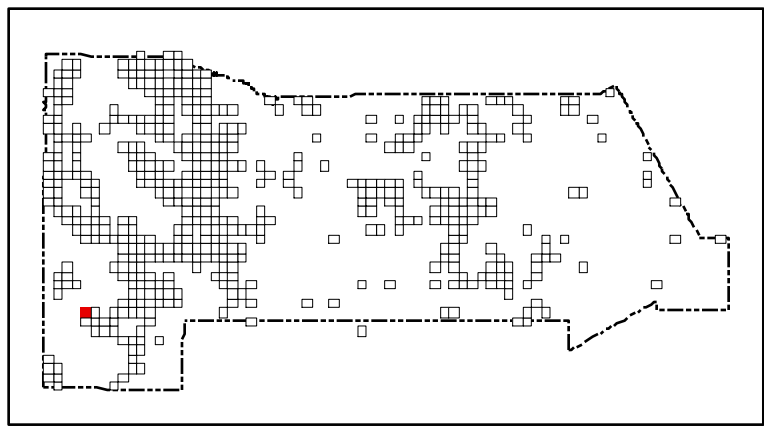
- Residents
- County Rds
- State Rds
- Federal Rds
- Private & Public Rds
- Driveways



This product is for informational purposes and may not have been prepared for, or be suitable for legal, engineering, or surveying purposes. Users of this information should review or consult the primary data and information sources to ascertain the usability of the information.







Map created by: Mario H. Vasquez

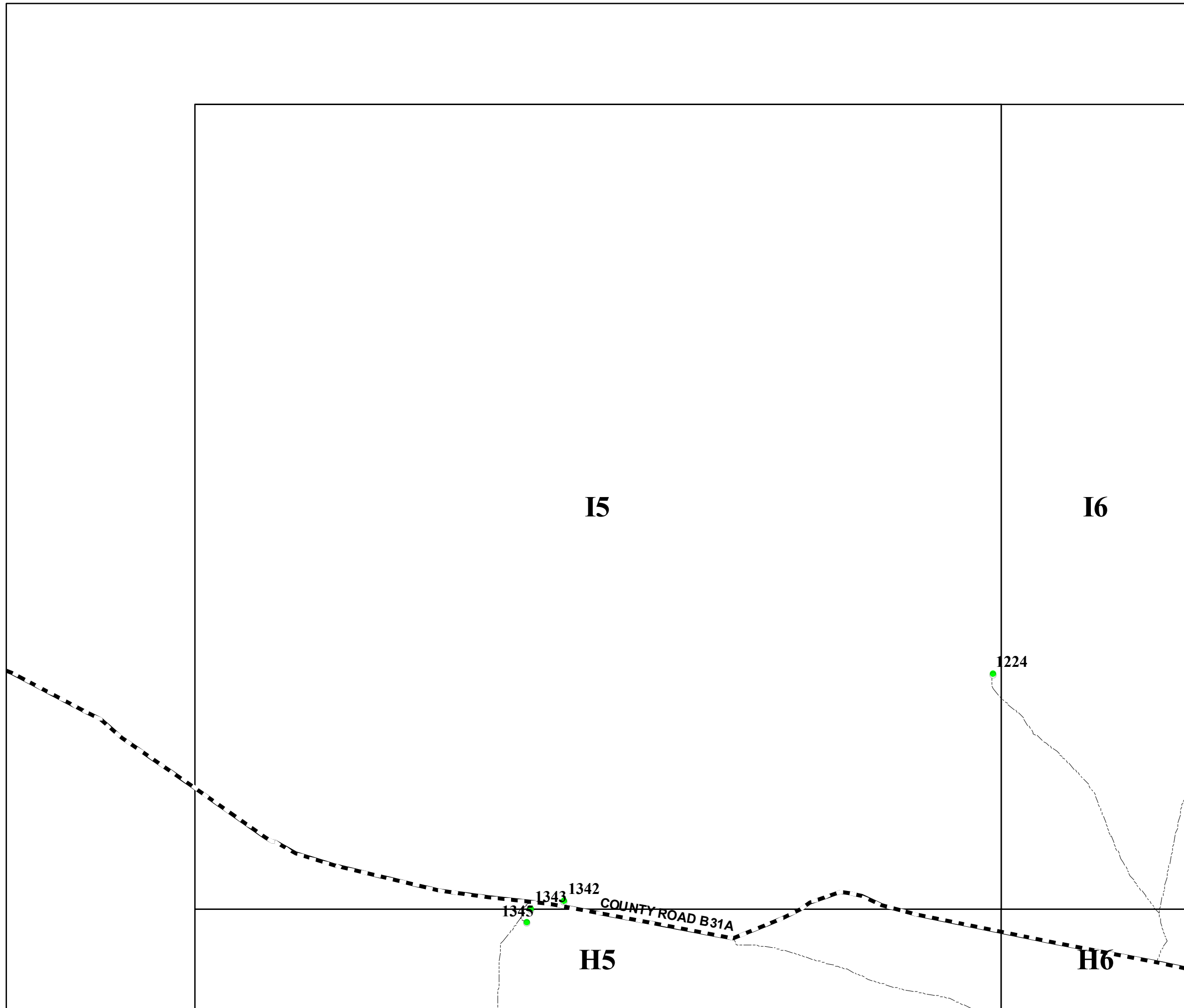
Wednesday, April 23, 2014



San Miguel County Map Book 2014



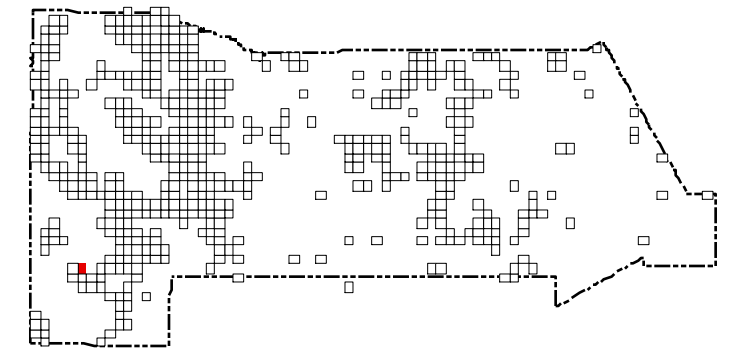
-  **Residents**
-  **County Rds**
-  **State Rds**
-  **Federal Rds**
-  **Private & Public Rds**
-  **Driveways**




This product is for informational purposes and may not have been prepared for, or be suitable for legal, engineering, or surveying purposes. Users of this information should review or consult the primary data and information sources to ascertain the usability of the information.

Map created by: Mario H. Vasquez

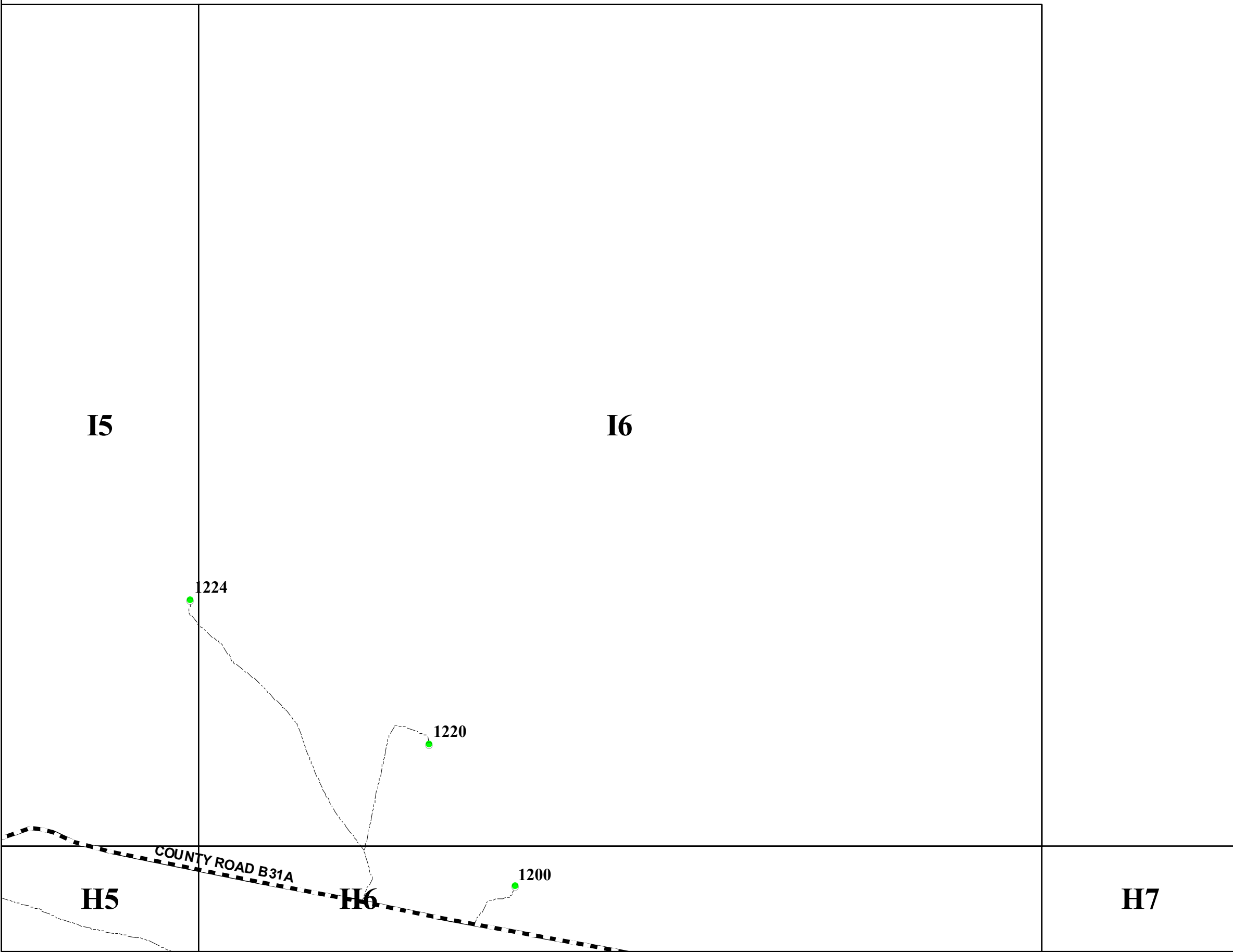
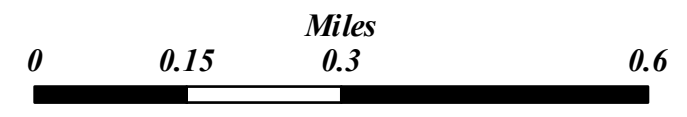
Wednesday, April 23, 2014



San Miguel County Map Book 2014



- **Residents**
- County Rds**
- State Rds**
- Federal Rds**
- Private & Public Rds**
- Driveways**

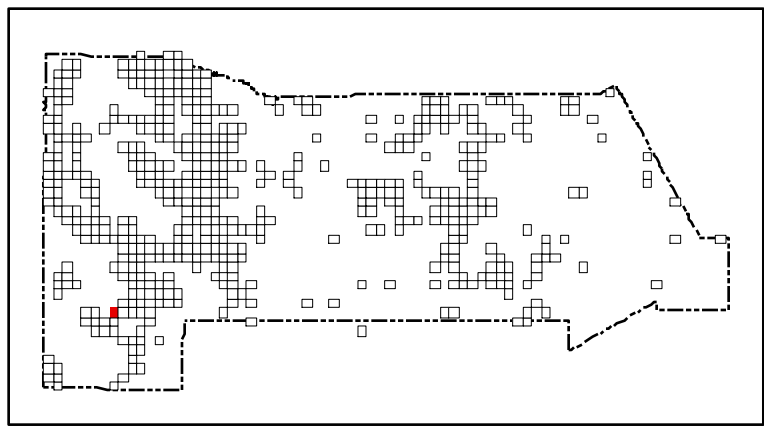


This product is for informational purposes and may not have been prepared for, or be suitable for legal, engineering, or surveying purposes. Users of this information should review or consult the primary data and information sources to ascertain the usability of the information.

Map created by: Mario H. Vasquez

Wednesday, April 23, 2014

J9



San Miguel County Map Book 2014



I8

I9

- Residents
- County Rds
- State Rds
- Federal Rds
- Private & Public Rds
- Driveways



This product is for informational purposes and may not have been prepared for, or be suitable for legal, engineering, or surveying purposes. Users of this information should review or consult the primary data and information sources to ascertain the usability of the information.

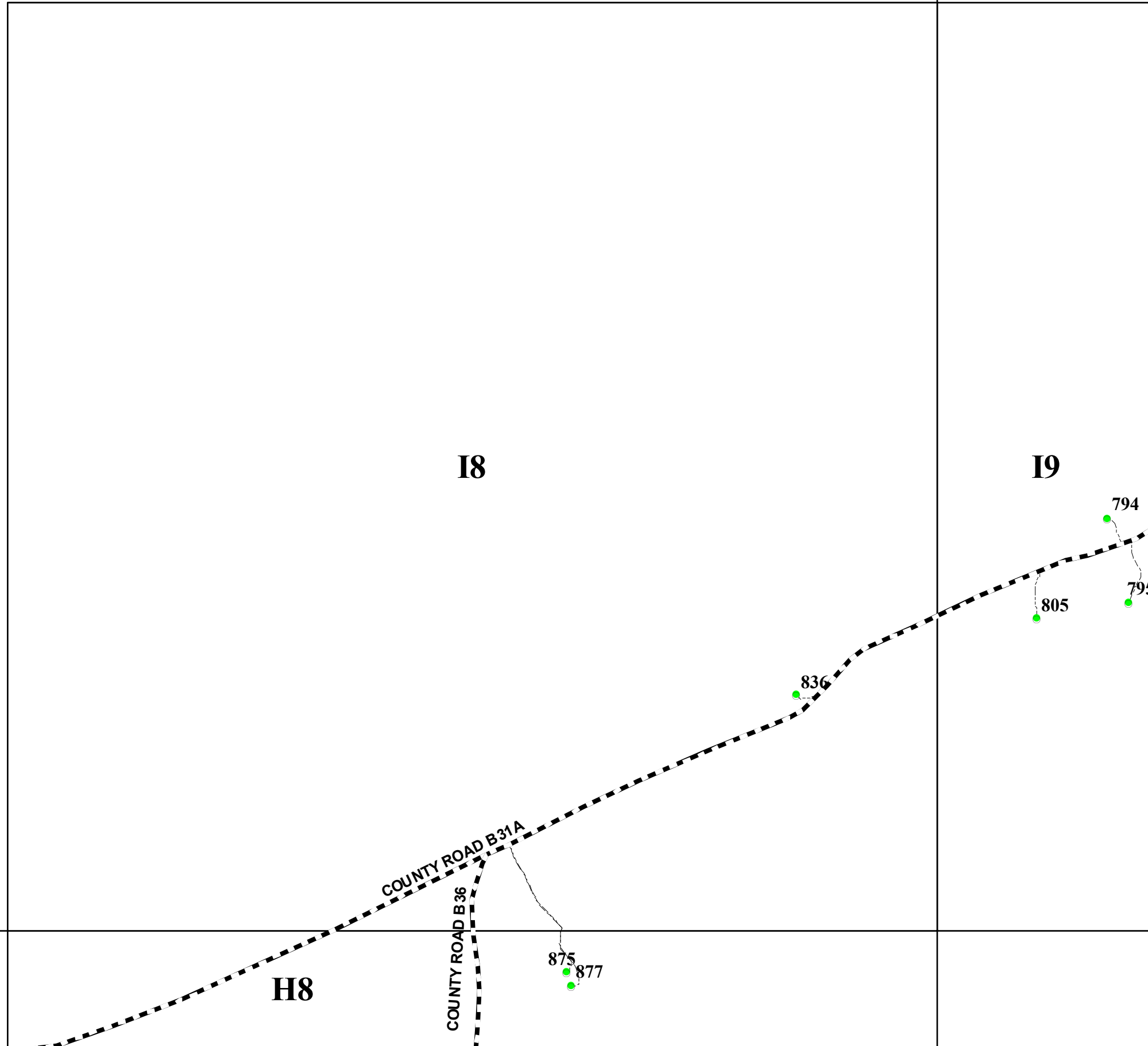
Map created by: Mario H. Vasquez

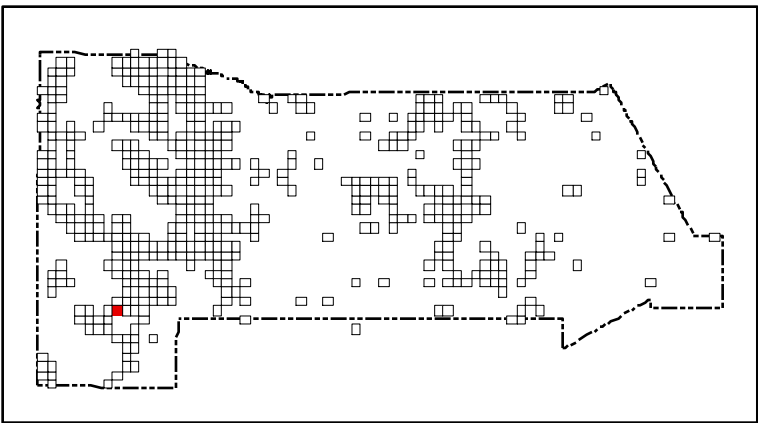
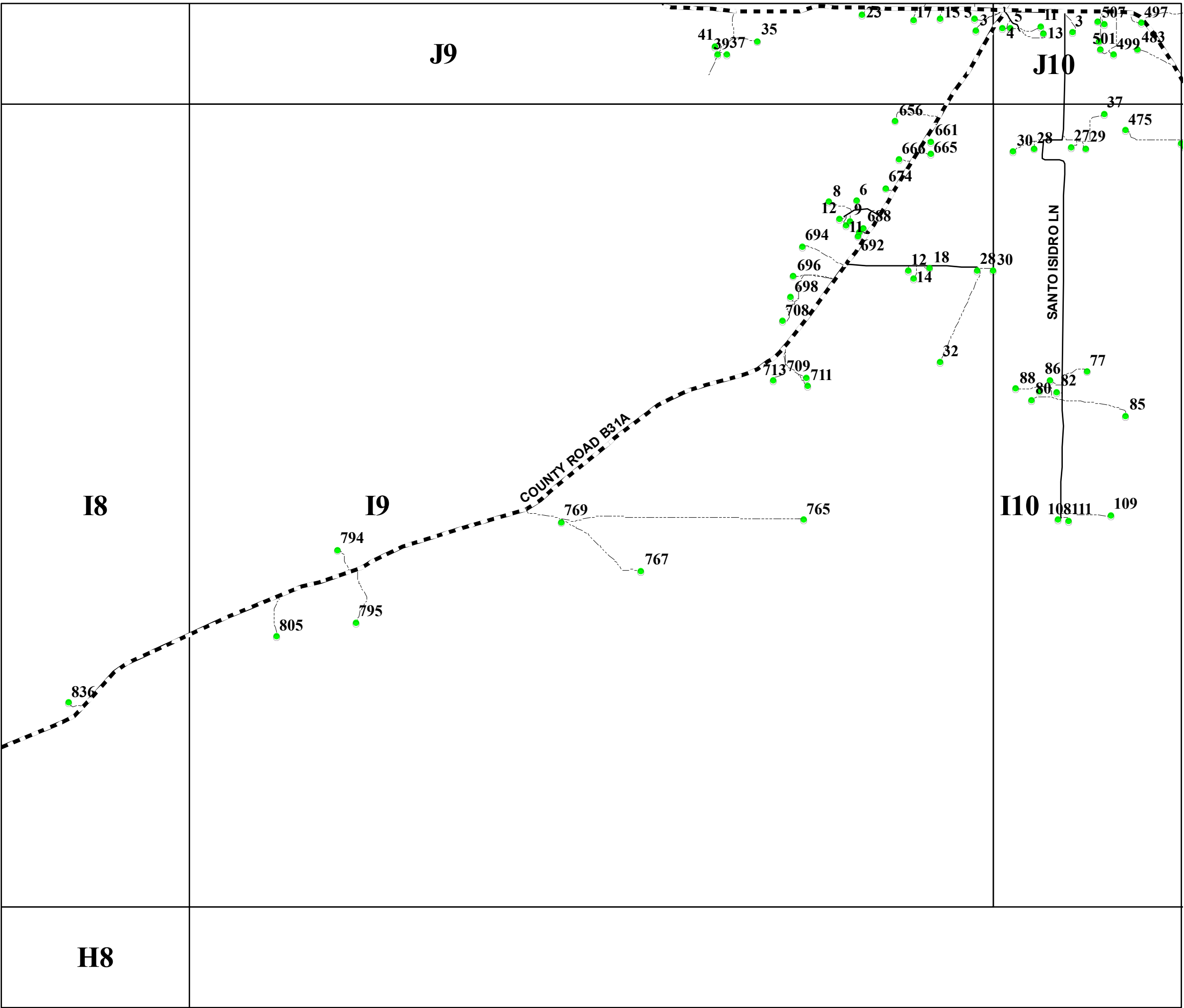
Wednesday, April 23, 2014

Page Name: I8
Page Number: 33

H7

H8

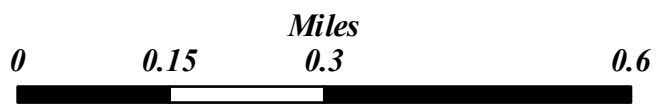




San Miguel County Map Book
2014



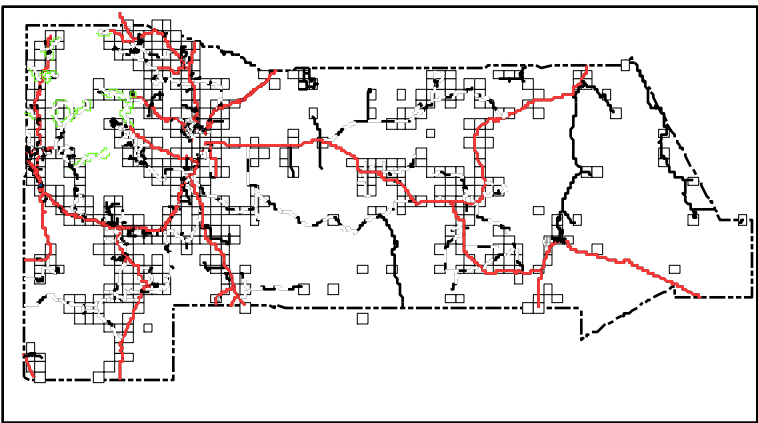
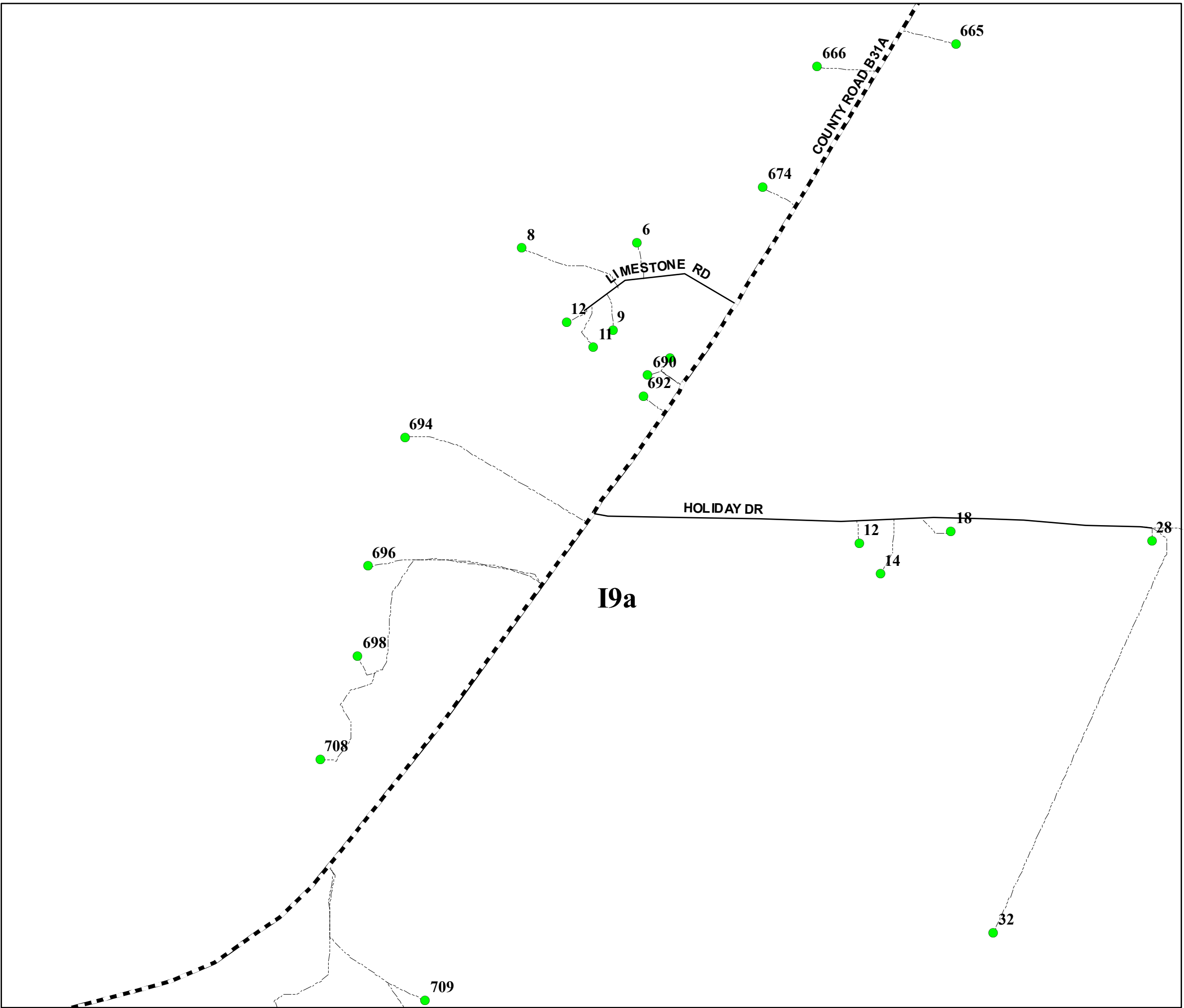
- Residents
- County Rds
- State Rds
- Federal Rds
- Private & Public Rds
- Driveways



This product is for informational purposes and may not have been prepared for, or be suitable for legal, engineering, or surveying purposes. Users of this information should review or consult the primary data and information sources to ascertain the usability of the information.

Map created by: Mario H. Vasquez

Wednesday, April 23, 2014



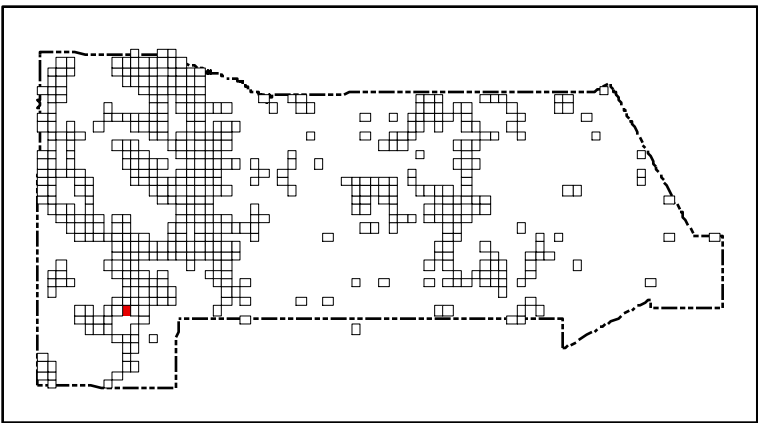
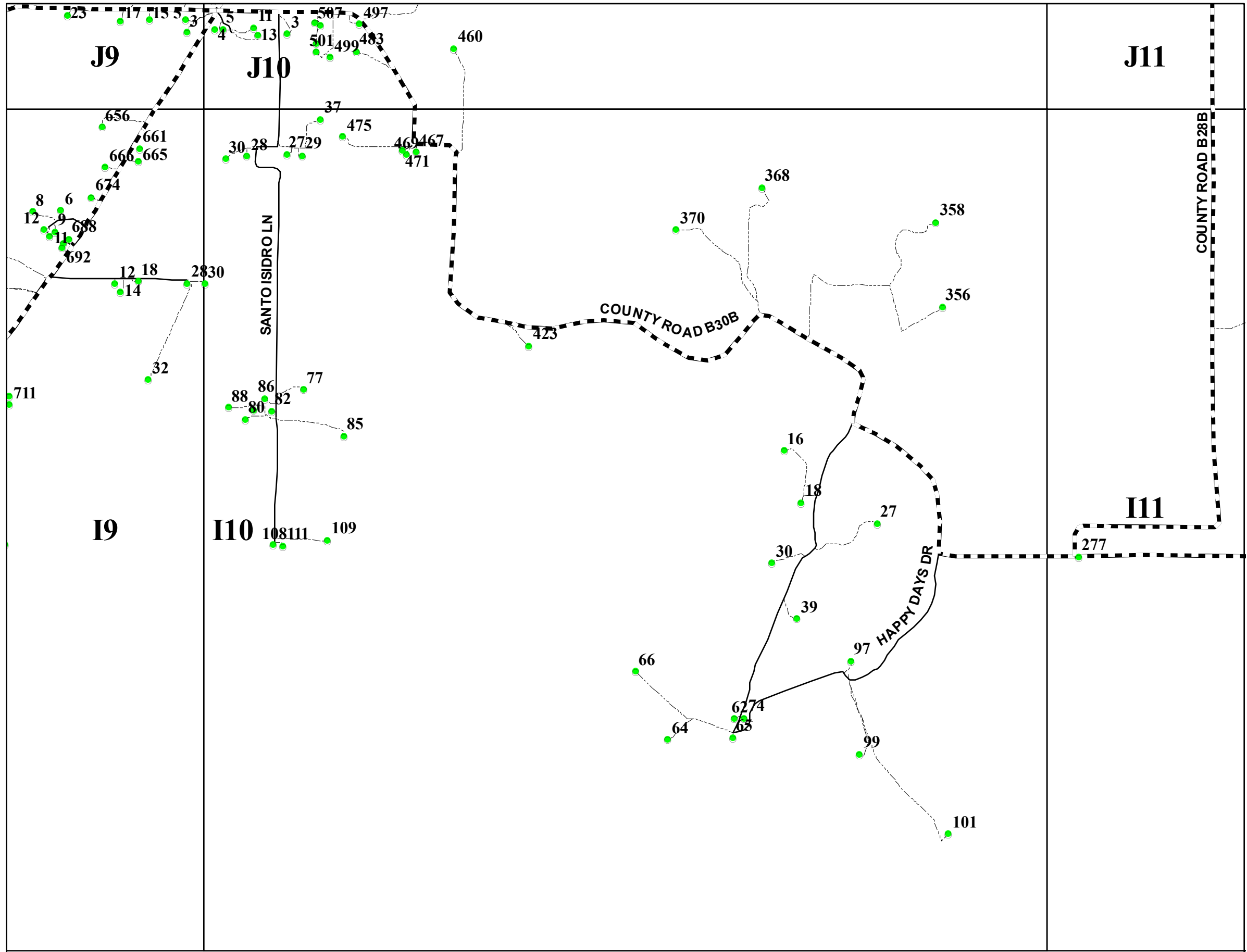
San Miguel County Map Book
2014



- Residents
- County Rds
- State Rds
- Federal Rds
- Private & Public Rds
- Driveways



This product is for informational purposes and may not have been prepared for, or be suitable for legal, engineering, or surveying purposes. Users of this information should review or consult the primary data and information sources to ascertain the usability of the information.



San Miguel County Map Book
2014



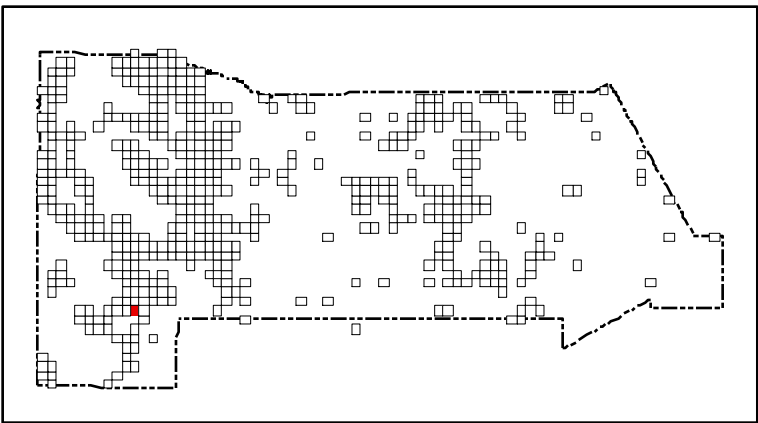
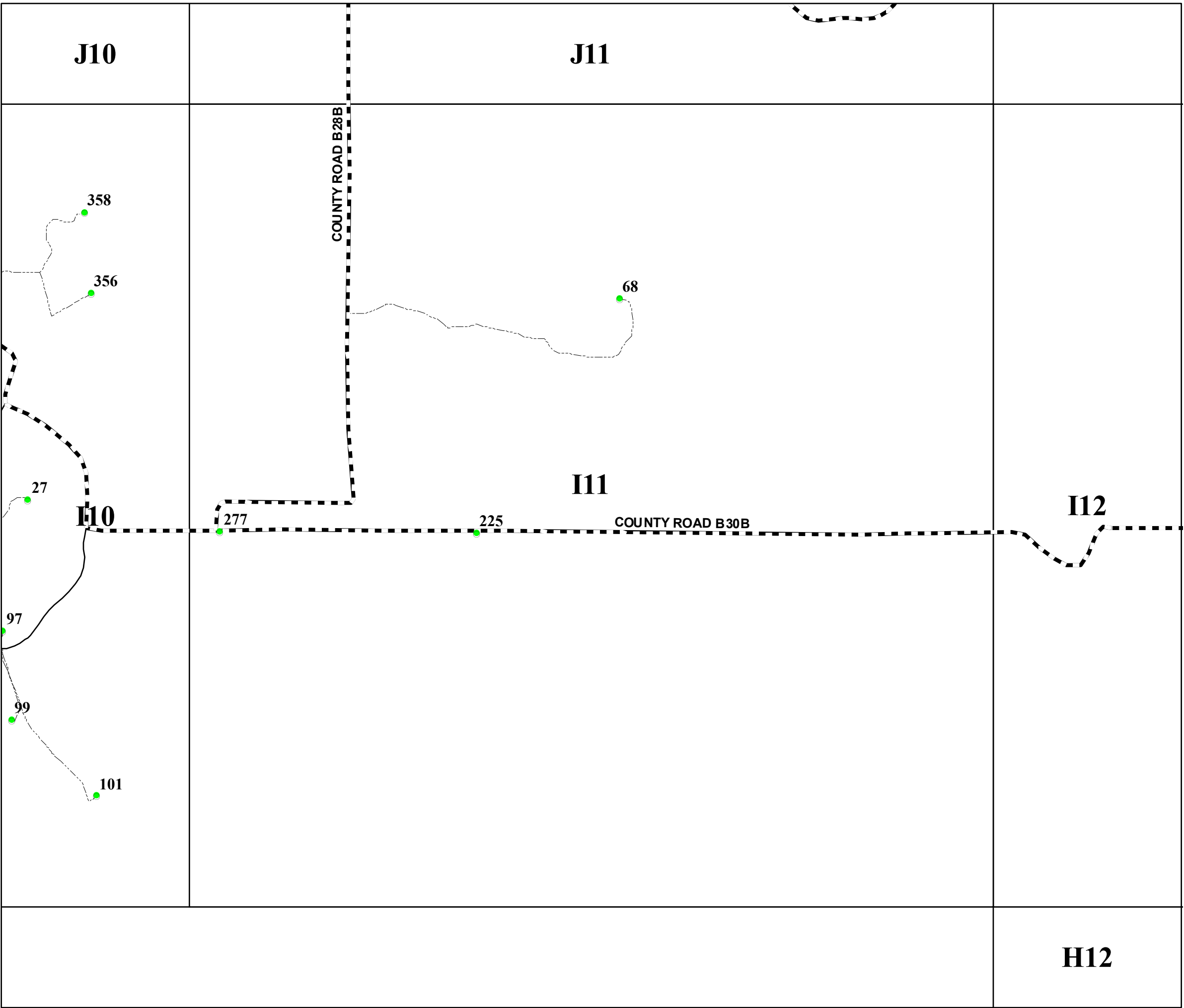
- Residents
- County Rds
- State Rds
- Federal Rds
- Private & Public Rds
- Driveways



This product is for informational purposes and may not have been prepared for, or be suitable for legal, engineering, or surveying purposes. Users of this information should review or consult the primary data and information sources to ascertain the usability of the information.

Map created by: Mario H. Vasquez

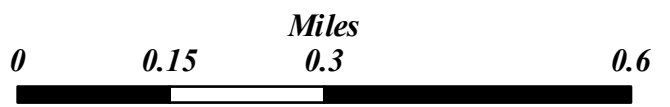
Wednesday, April 23, 2014



San Miguel County Map Book
2014



- Residents
- County Rds
- State Rds
- Federal Rds
- Private & Public Rds
- Driveways



This product is for informational purposes and may not have been prepared for, or be suitable for legal, engineering, or surveying purposes. Users of this information should review or consult the primary data and information sources to ascertain the usability of the information.

Map created by: Mario H. Vasquez

Wednesday, April 23, 2014

H12

J11

J13

I11

I12

H12

COUNTY ROAD B 30B

NM HIGHWAY 3

57

1627

56

San Miguel County Map Book 2014



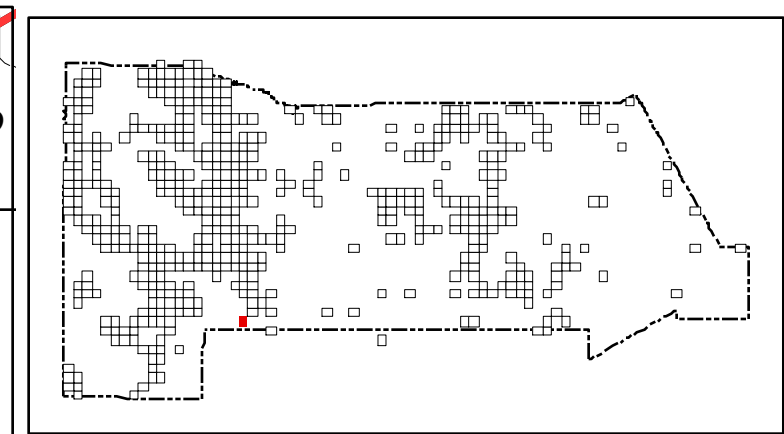
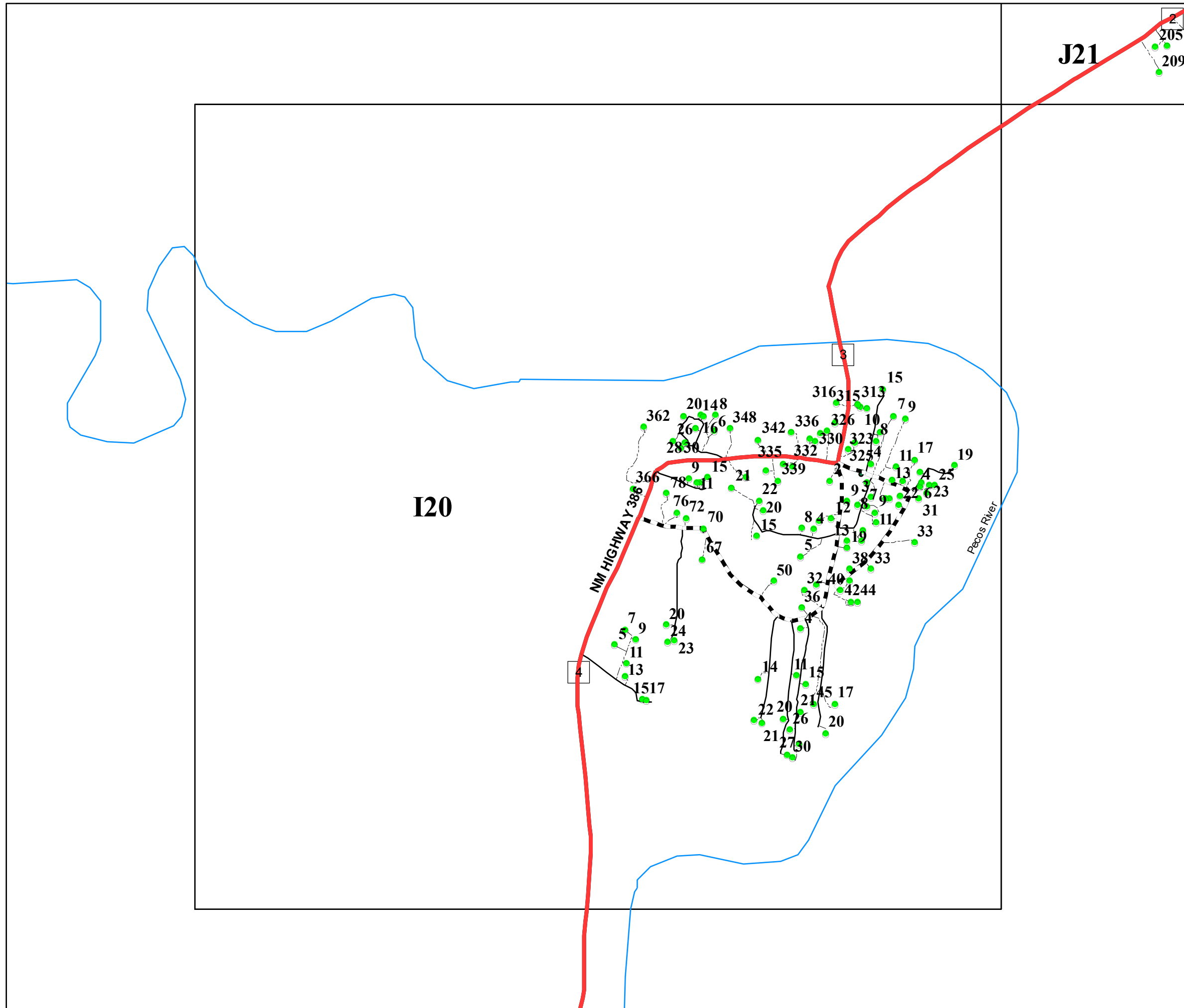
- Residents
- County Rds
- State Rds
- Federal Rds
- Private & Public Rds
- Driveways




This product is for informational purposes and may not have been prepared for, or be suitable for legal, engineering, or surveying purposes. Users of this information should review or consult the primary data and information sources to ascertain the usability of the information.

Map created by: Mario H. Vasquez

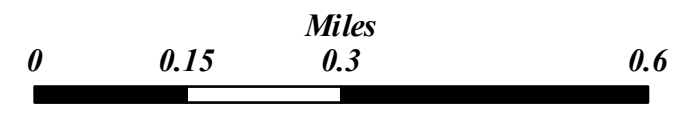
Wednesday, April 23, 2014



San Miguel County Map Book
2014



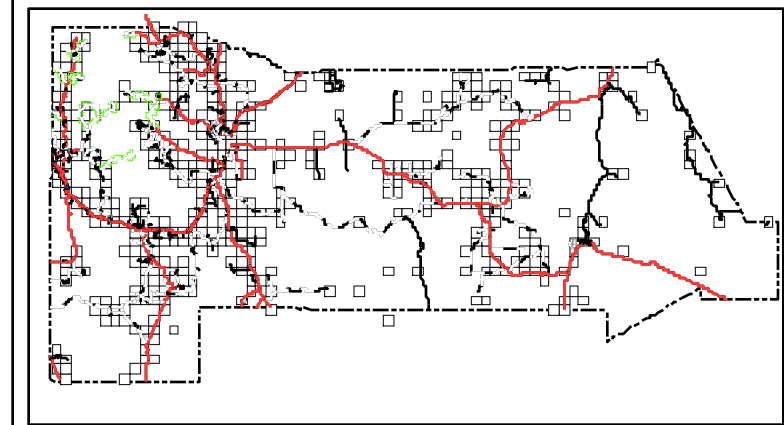
- Residents
- County Rds
- State Rds
- Federal Rds
- Private & Public Rds
- Driveways




This product is for informational purposes and may not have been prepared for, or be suitable for legal, engineering, or surveying purposes. Users of this information should review or consult the primary data and information sources to ascertain the usability of the information.

Map created by: Mario H. Vasquez

Wednesday, April 23, 2014



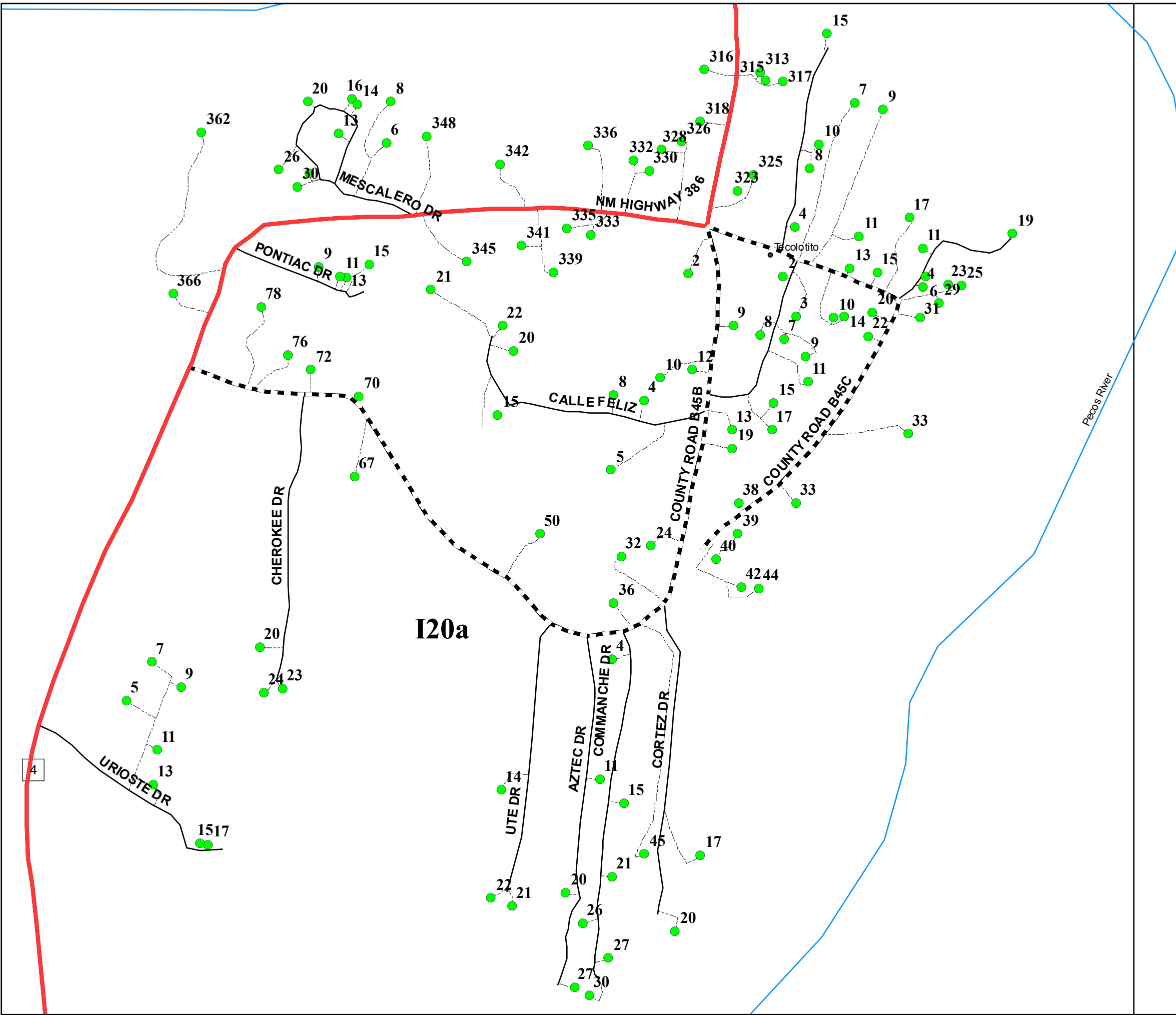
San Miguel County Map Book 2014

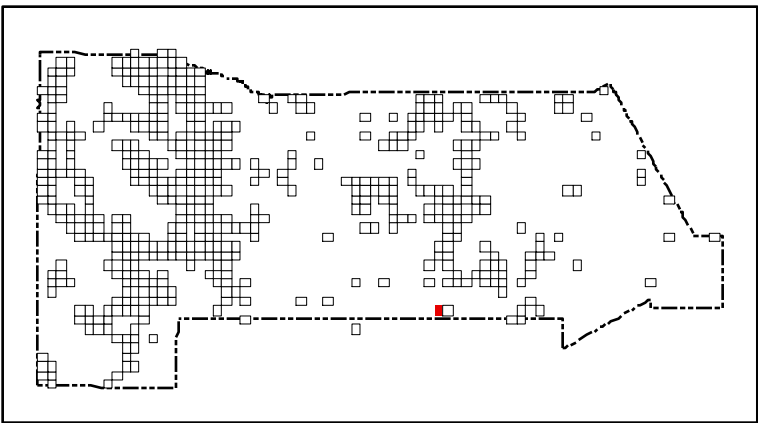



- Residents
- County Rds
- State Rds
- Federal Rds
- Private & Public Rds
- Driveways



This product is for informational purposes and may not have been prepared for, or be suitable for legal, engineering, or surveying purposes. Users of this information should review or consult the primary data and information sources to ascertain the usability of the information.





San Miguel County Map Book
2014



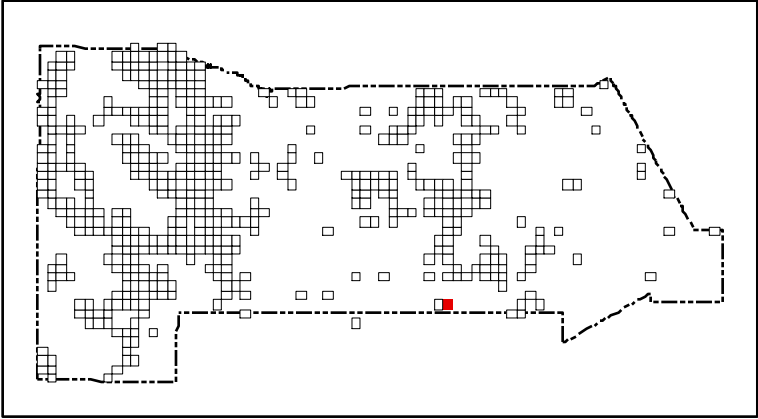
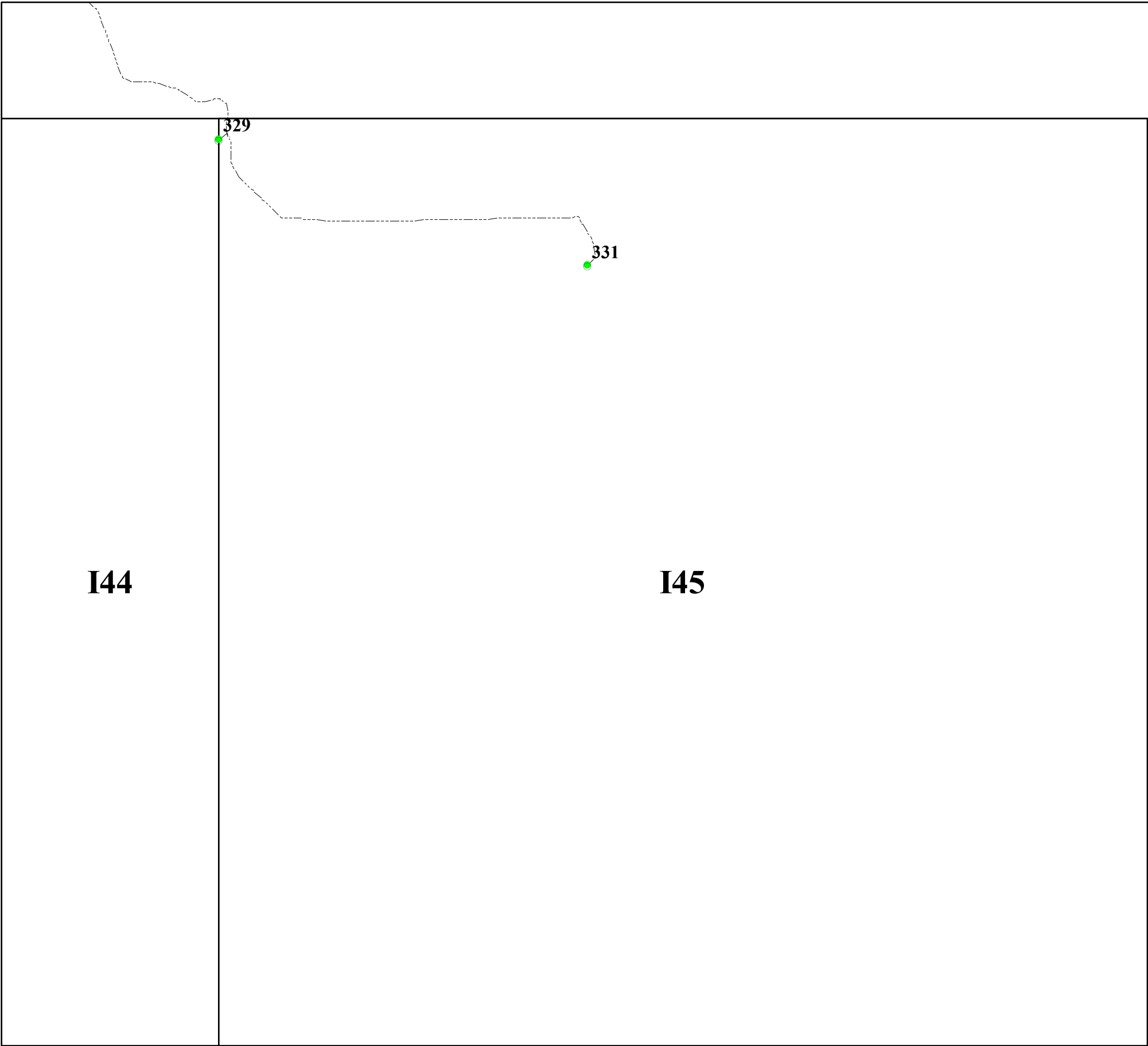
- Residents
- County Rds
- State Rds
- Federal Rds
- Private & Public Rds
- Driveways



This product is for informational purposes and may not have been prepared for, or be suitable for legal, engineering, or surveying purposes. Users of this information should review or consult the primary data and information sources to ascertain the usability of the information.

Map created by: Mario H. Vasquez

Wednesday, April 23, 2014



San Miguel County Map Book
2014

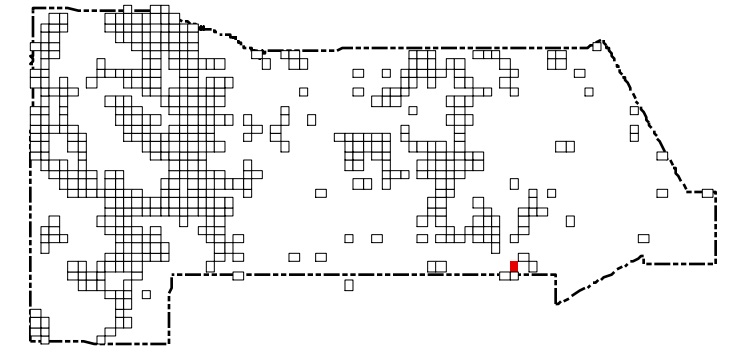


- Residents
- County Rds
- State Rds
- Federal Rds
- Private & Public Rds
- Driveways



This product is for informational purposes and may not have been prepared for, or be suitable for legal, engineering, or surveying purposes. Users of this information should review or consult the primary data and information sources to ascertain the usability of the information.

J54



San Miguel County Map Book 2014



- Residents
- County Rds
- State Rds
- Federal Rds
- Private & Public Rds
- Driveways

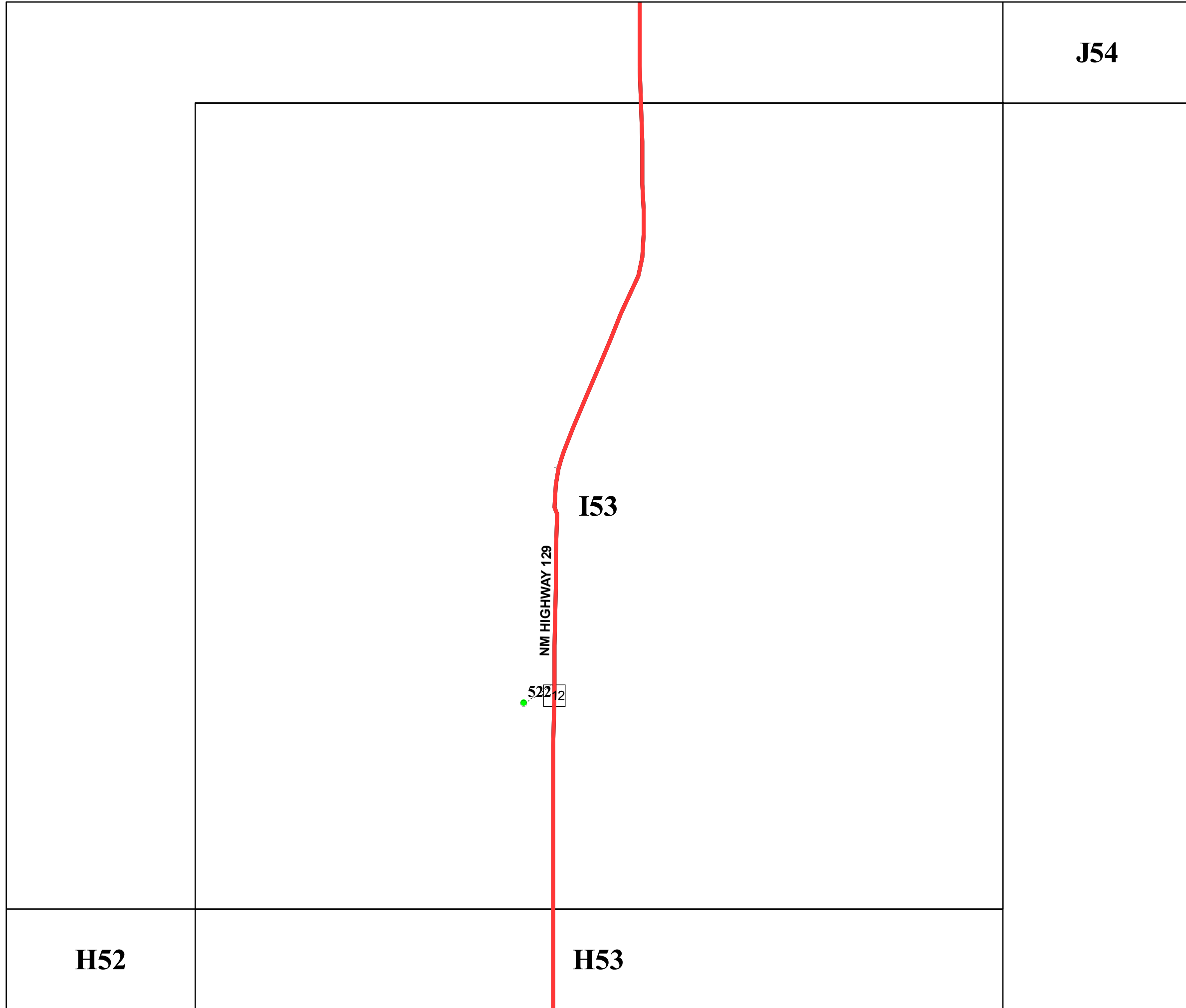


This product is for informational purposes and may not have been prepared for, or be suitable for legal, engineering, or surveying purposes. Users of this information should review or consult the primary data and information sources to ascertain the usability of the information.

Map created by: Mario H. Vasquez

Wednesday, April 23, 2014

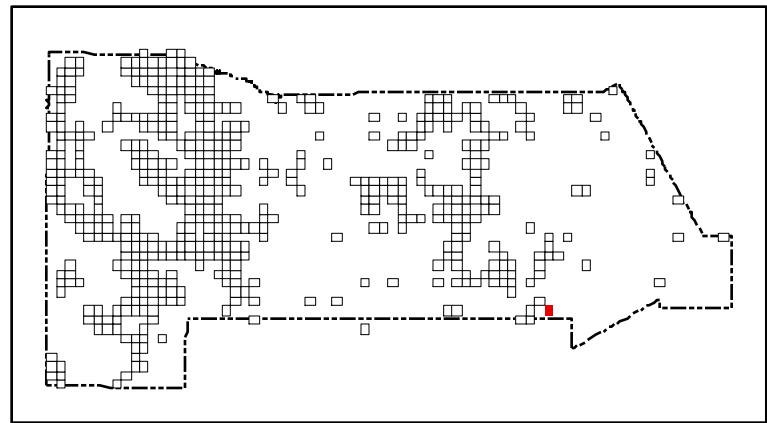
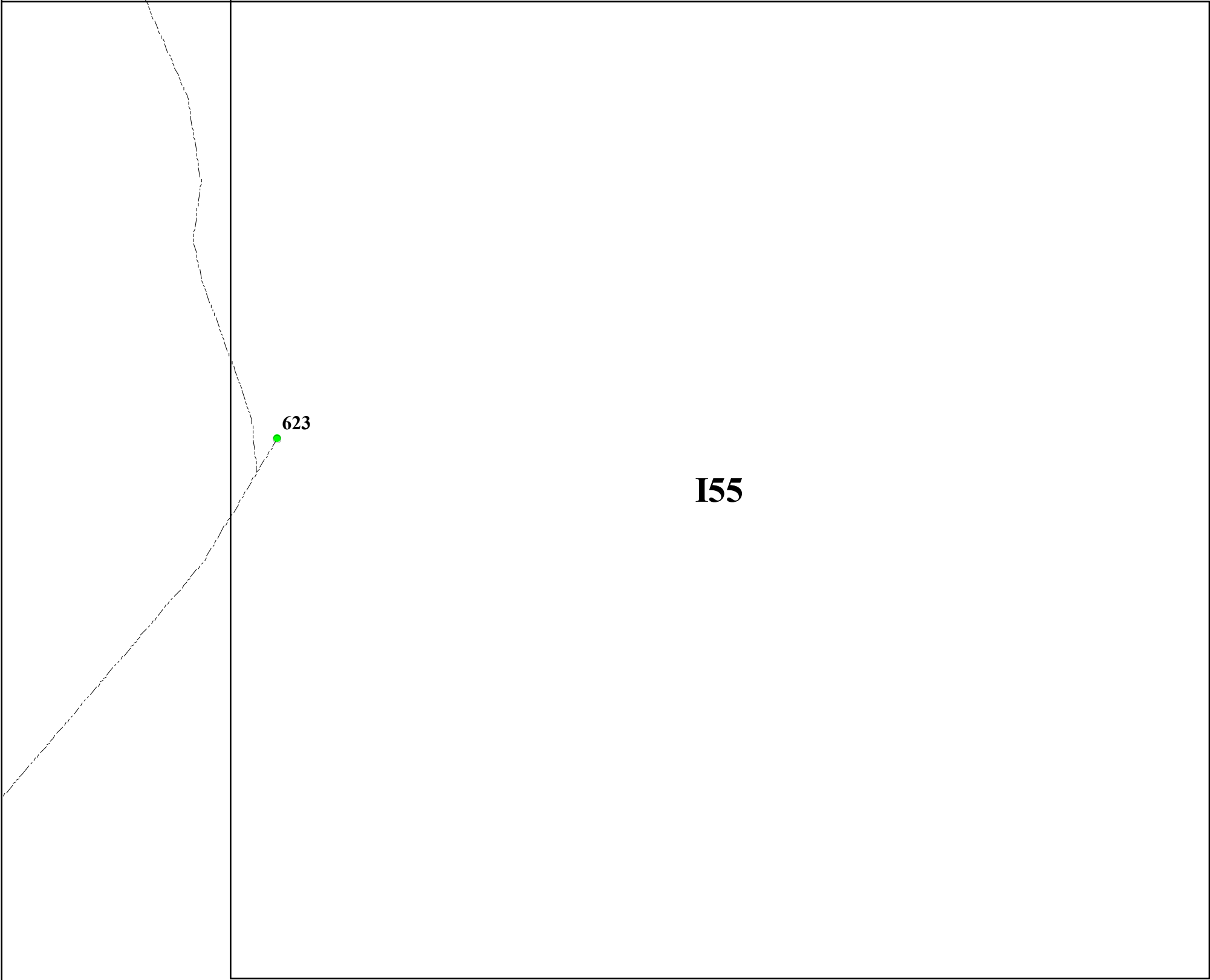
Page Name: I53
Page Number: 41



H52






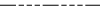
H53

J54



San Miguel County Map Book 2014



-  **Residents**
-  **County Rds**
-  **State Rds**
-  **Federal Rds**
-  **Private & Public Rds**
-  **Driveways**

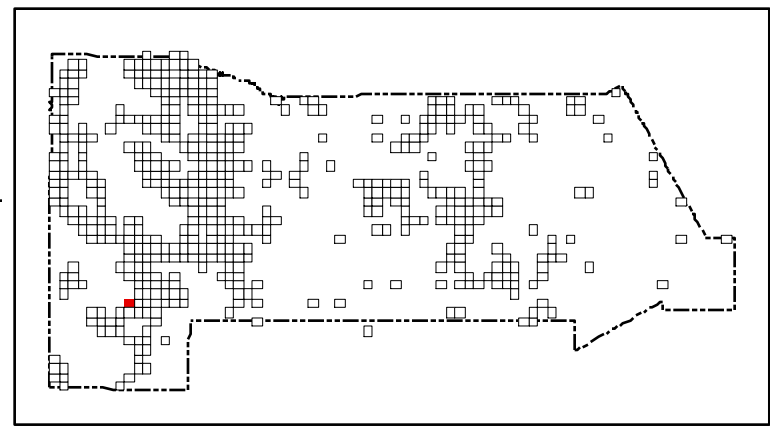


This product is for informational purposes and may not have been prepared for, or be suitable for legal, engineering, or surveying purposes. Users of this information should review or consult the primary data and information sources to ascertain the usability of the information.

Map created by: Mario H. Vasquez

Wednesday, April 23, 2014

K10

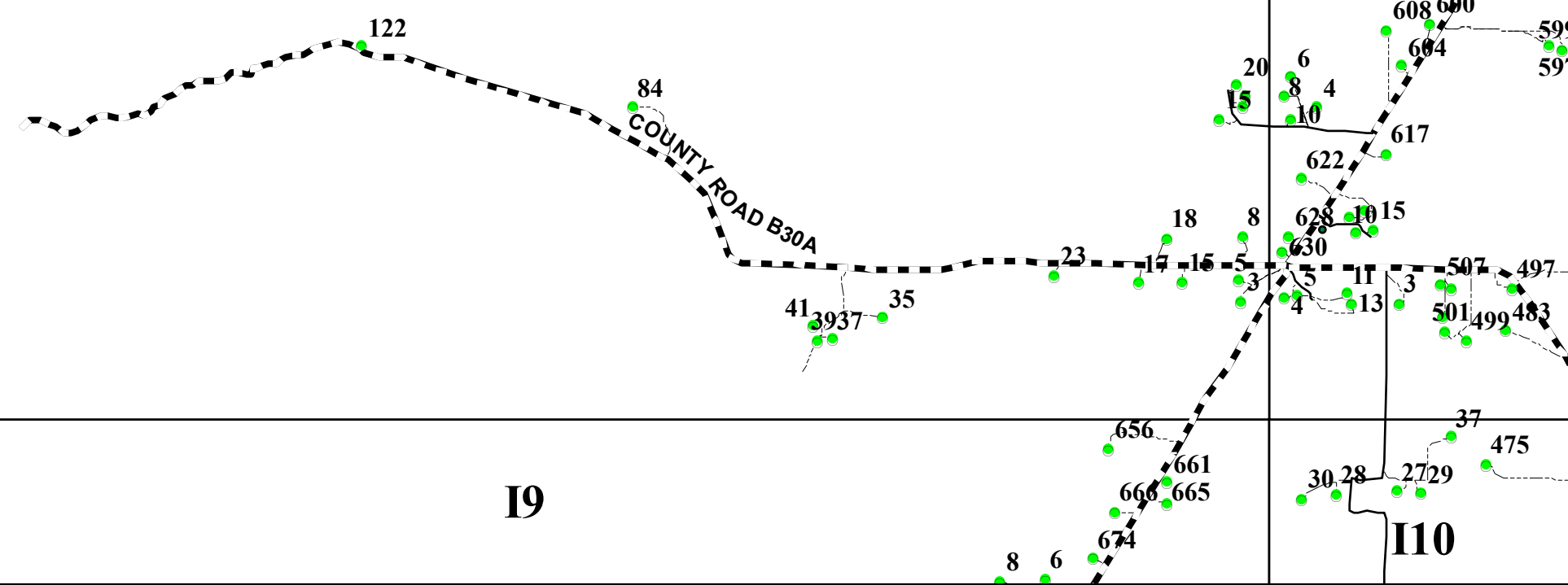


San Miguel County Map Book 2014



J9

J10



This product is for informational purposes and may not have been prepared for, or be suitable for legal, engineering, or surveying purposes. Users of this information should review or consult the primary data and information sources to ascertain the usability of the information.

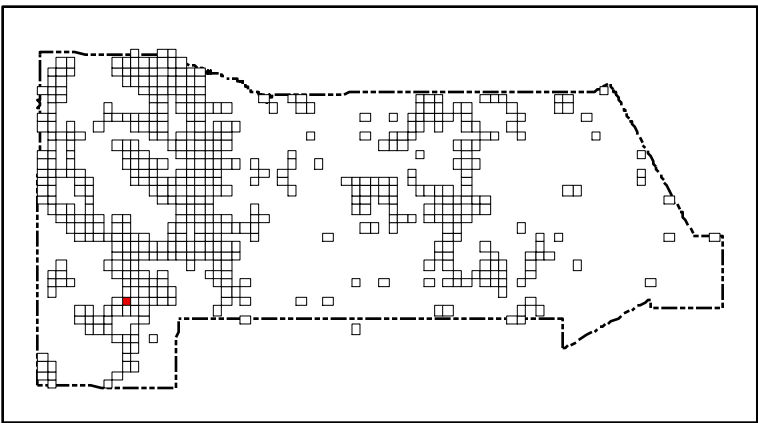
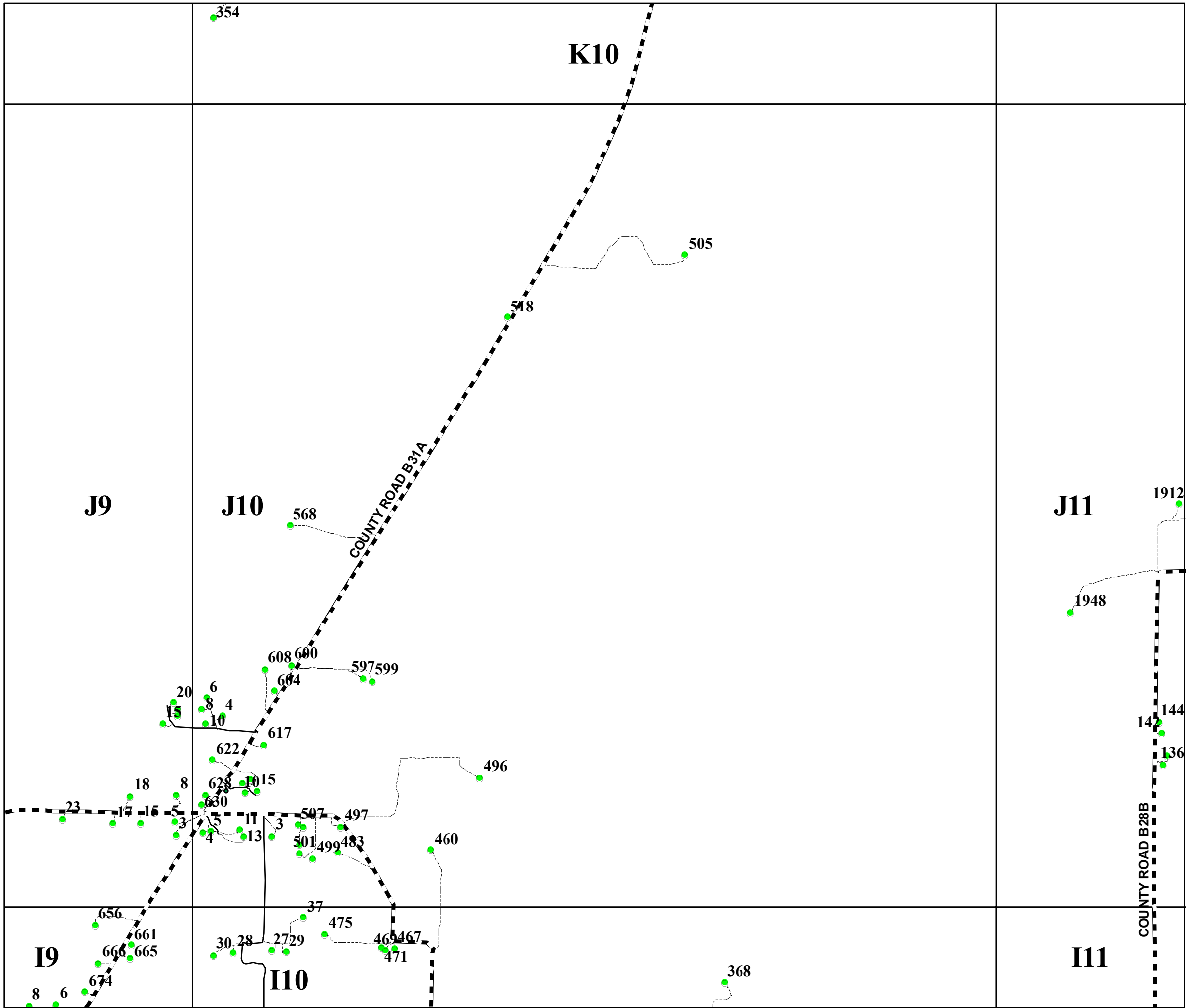
Map created by: Mario H. Vasquez

Wednesday, April 23, 2014

I8

I9

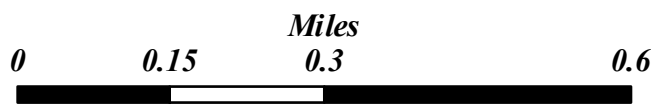
I10



San Miguel County Map Book
2014



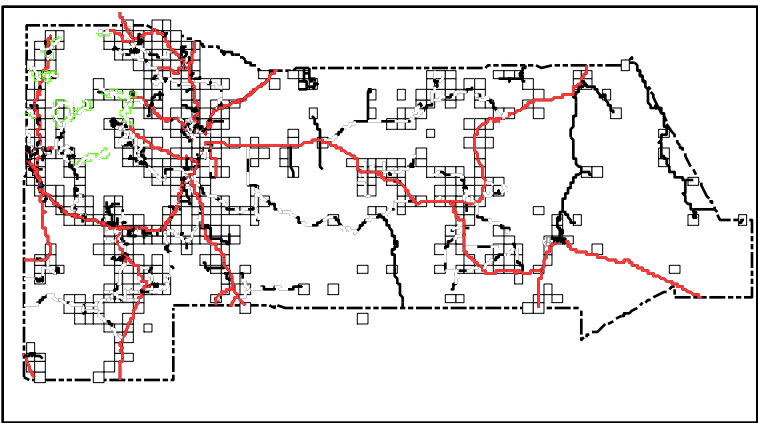
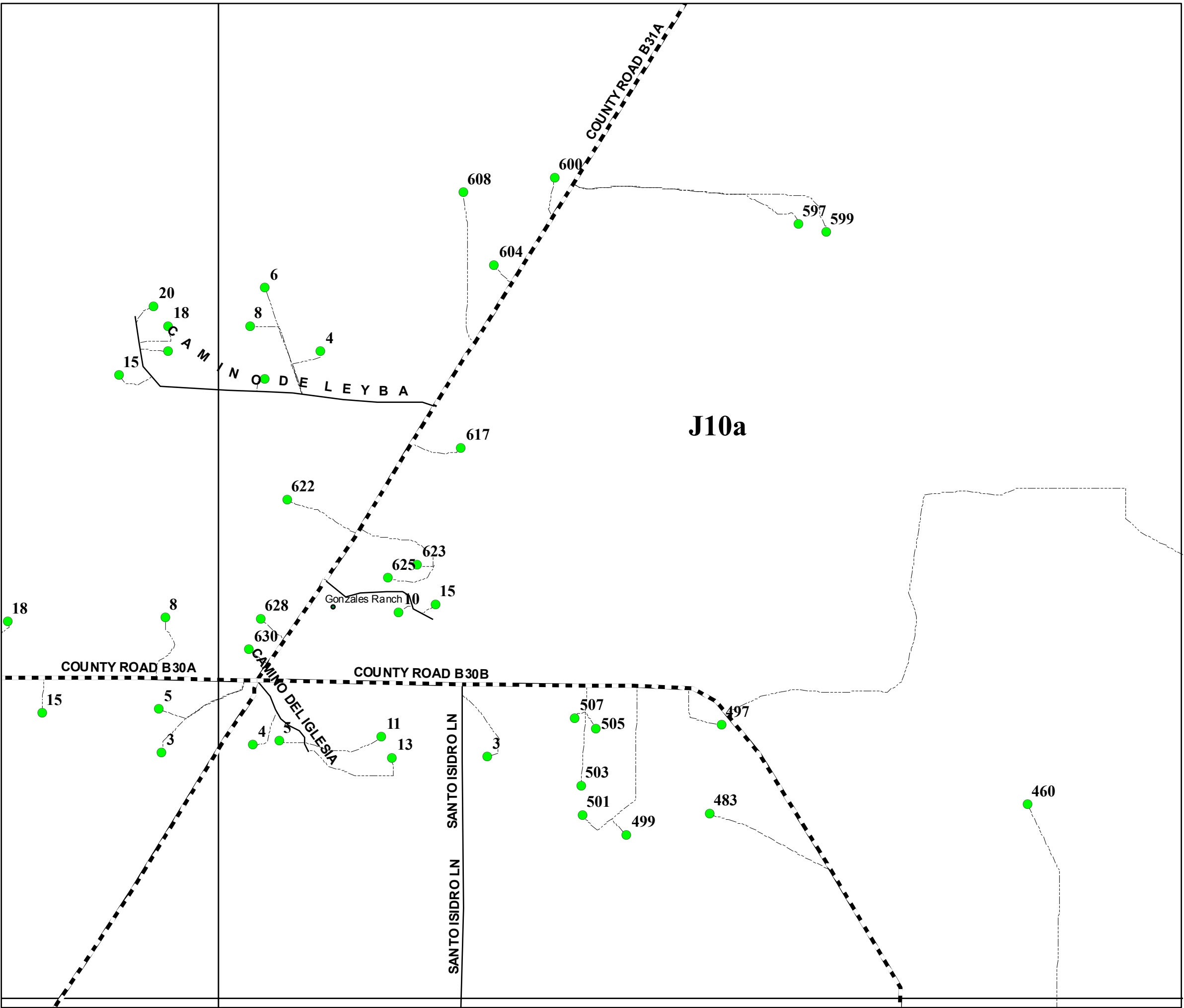
- Residents
- County Rds
- State Rds
- Federal Rds
- Private & Public Rds
- Driveways



This product is for informational purposes and may not have been prepared for, or be suitable for legal, engineering, or surveying purposes. Users of this information should review or consult the primary data and information sources to ascertain the usability of the information.

Map created by: Mario H. Vásquez

Wednesday, April 23, 2014



San Miguel County Map Book
2014



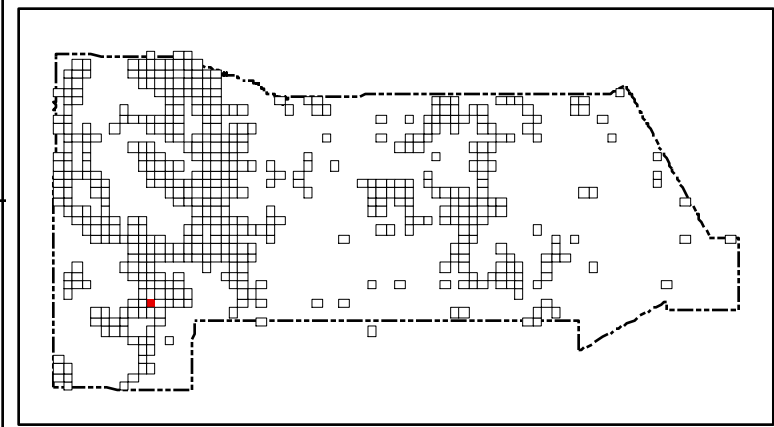
- Residents
- County Rds
- State Rds
- - - Federal Rds
- Private & Public Rds
- - - Driveways



This product is for informational purposes and may not have been prepared for, or be suitable for legal, engineering, or surveying purposes. Users of this information should review or consult the primary data and information sources to ascertain the usability of the information.

K10

K12

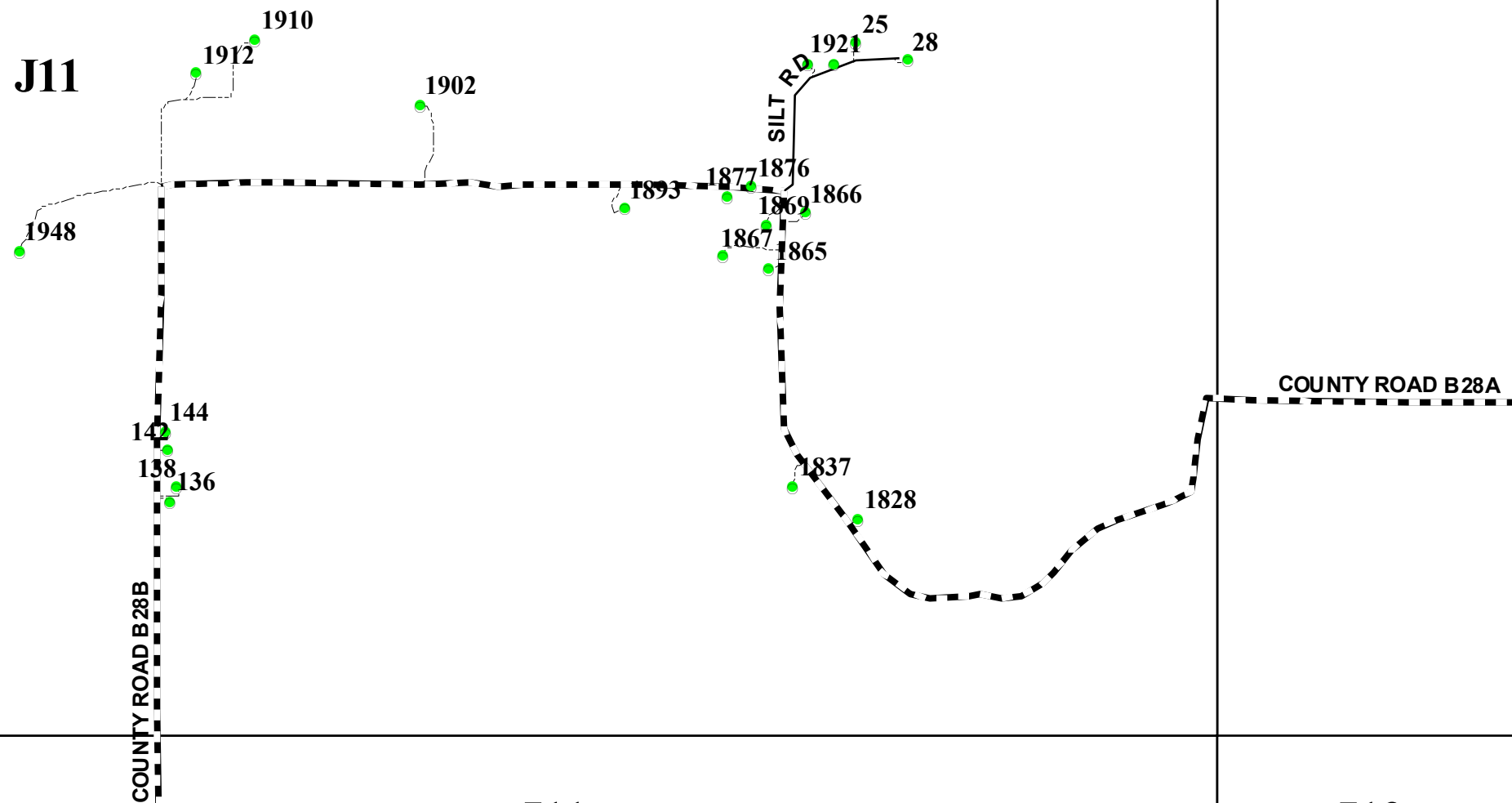


San Miguel County Map Book
2014



J10

J11



- Residents
- County Rds
- State Rds
- Federal Rds
- Private & Public Rds
- Driveways



This product is for informational purposes and may not have been prepared for, or be suitable for legal, engineering, or surveying purposes. Users of this information should review or consult the primary data and information sources to ascertain the usability of the information.

Map created by: Mario H. Vasquez

Wednesday, April 23, 2014

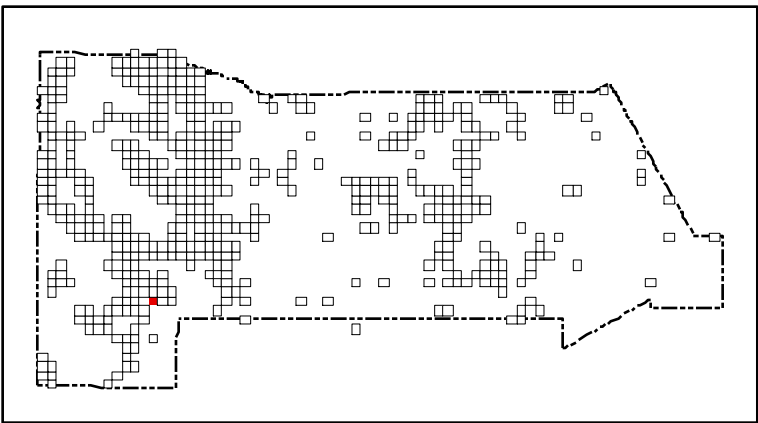
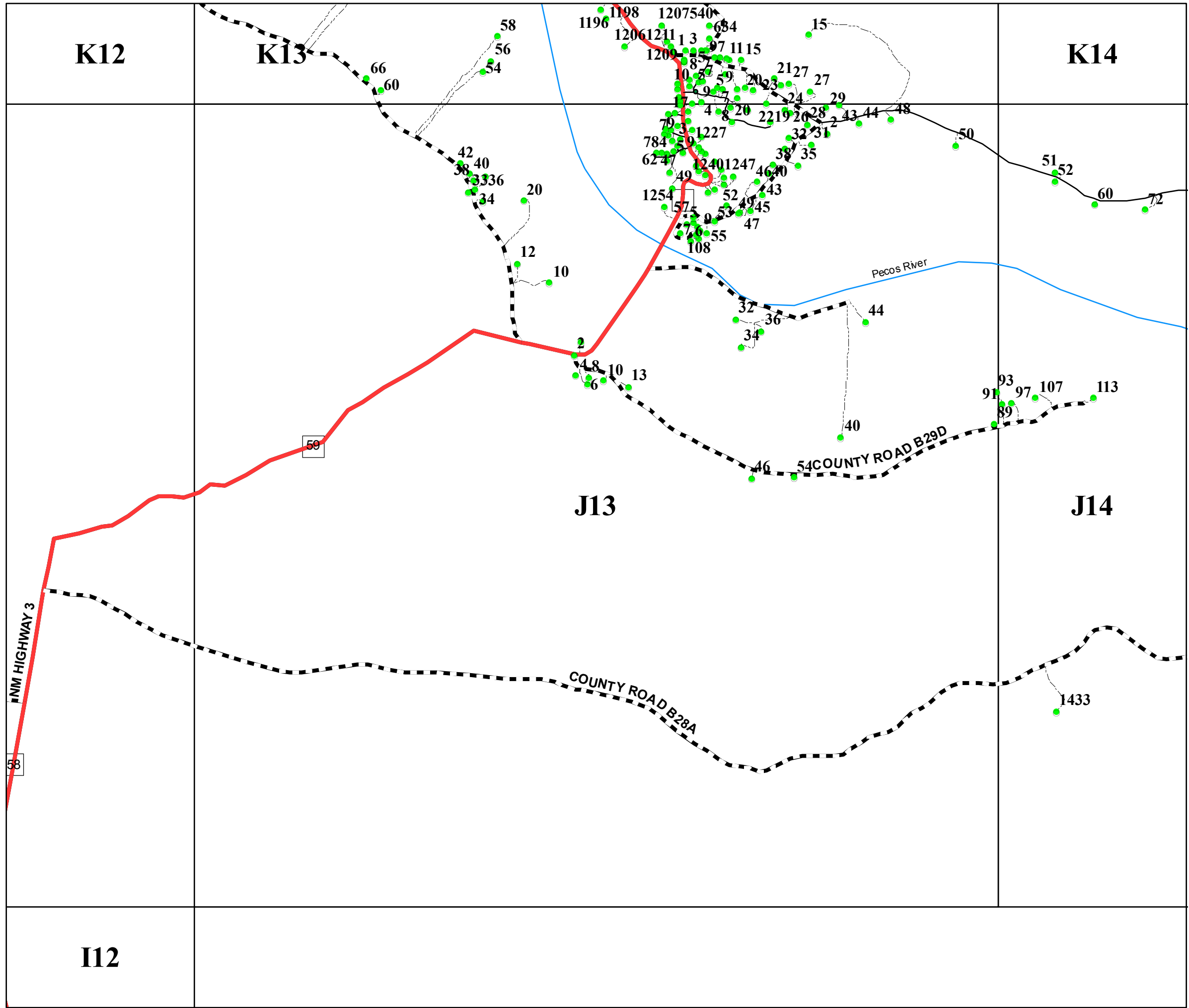
Page Name: J11

Page Number: 45

I10

I11

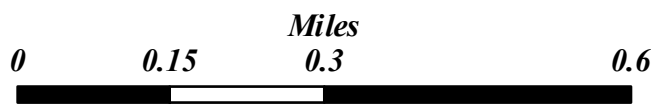
I12



San Miguel County Map Book
2014



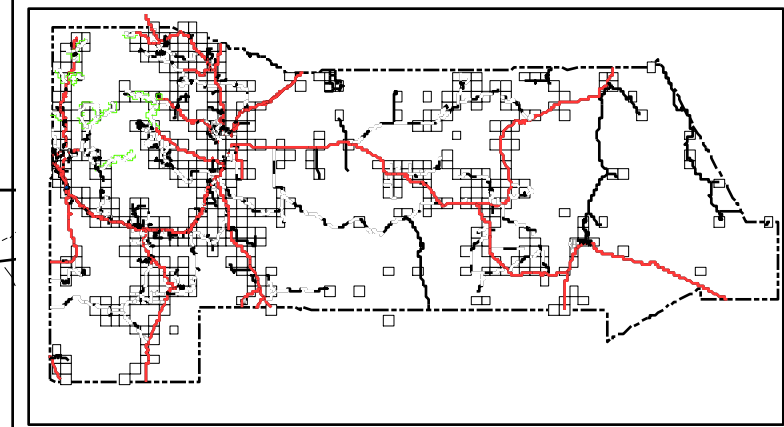
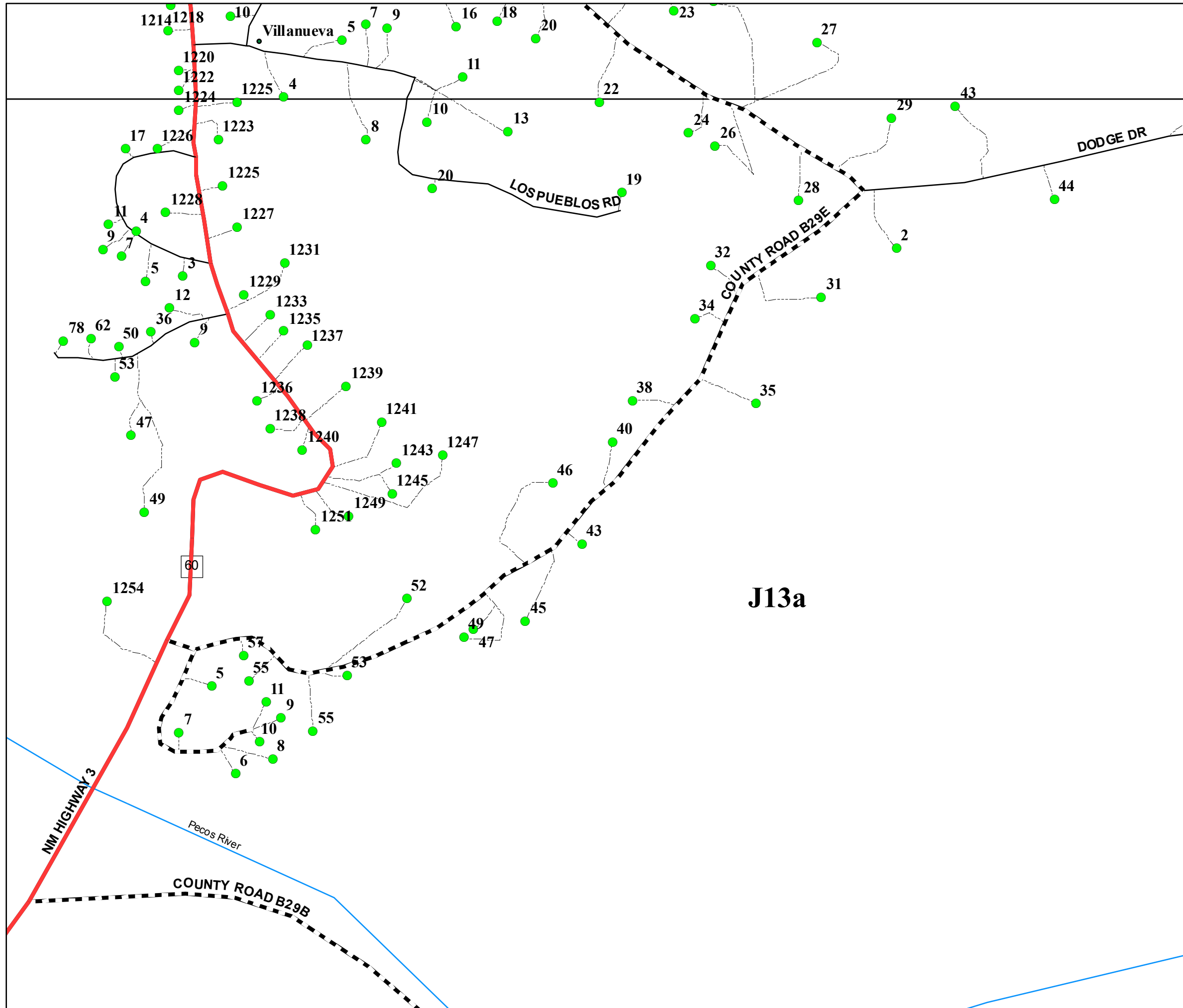
- Residents
- County Rds
- State Rds
- Federal Rds
- Private & Public Rds
- Driveways



This product is for informational purposes and may not have been prepared for, or be suitable for legal, engineering, or surveying purposes. Users of this information should review or consult the primary data and information sources to ascertain the usability of the information.

Map created by: Mario H. Vasquez

Wednesday, April 23, 2014



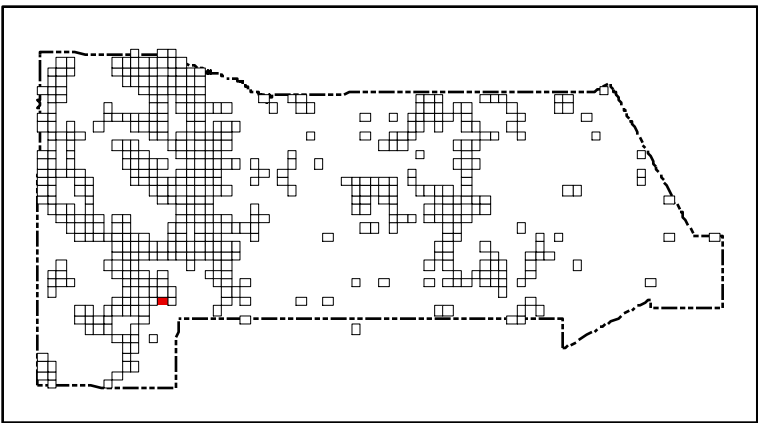
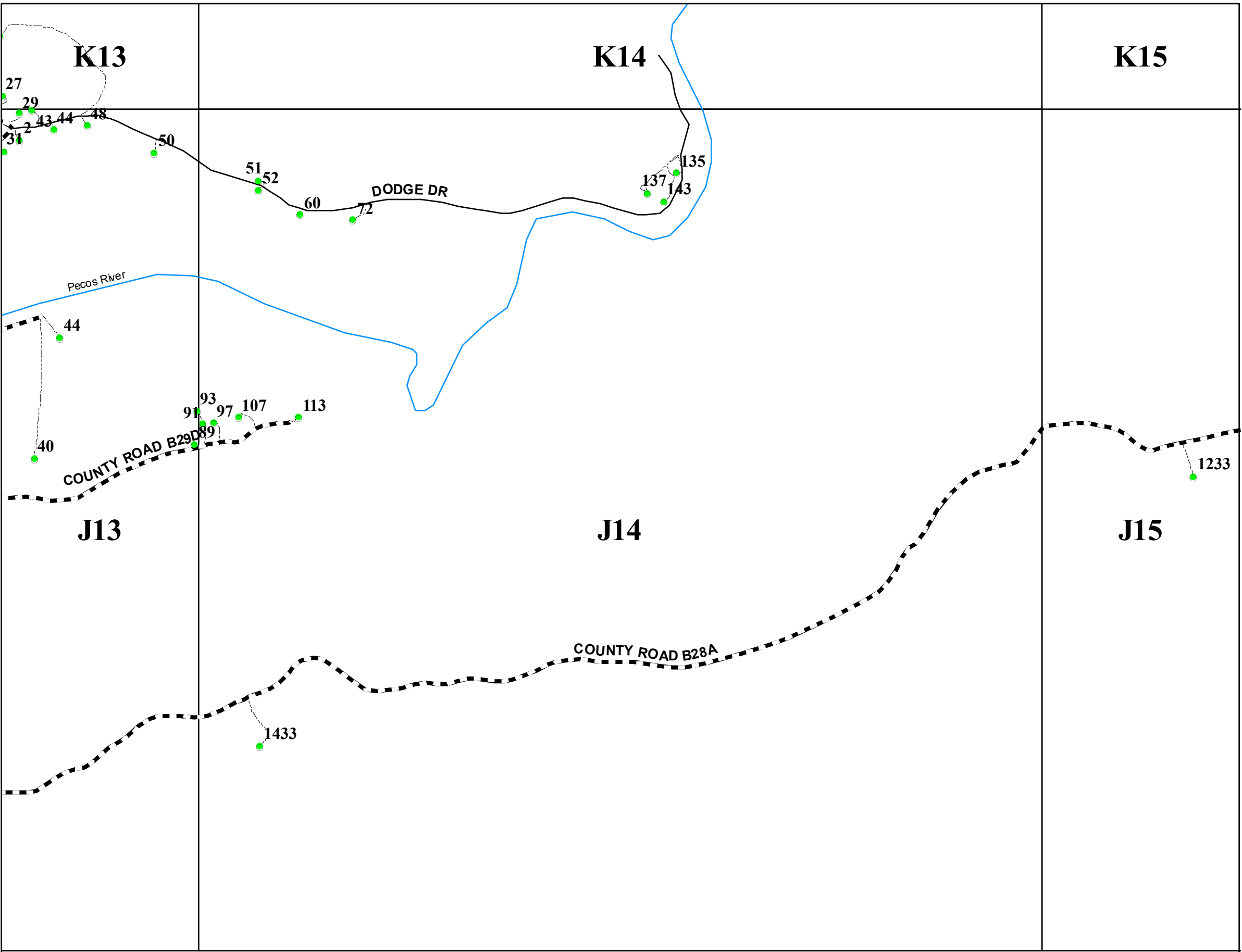
San Miguel County Map Book 2014



- Residents
- County Rds
- State Rds
- Federal Rds
- Private & Public Rds
- Driveways



This product is for informational purposes and may not have been prepared for, or be suitable for legal, engineering, or surveying purposes. Users of this information should review or consult the primary data and information sources to ascertain the usability of the information.



San Miguel County Map Book
2014



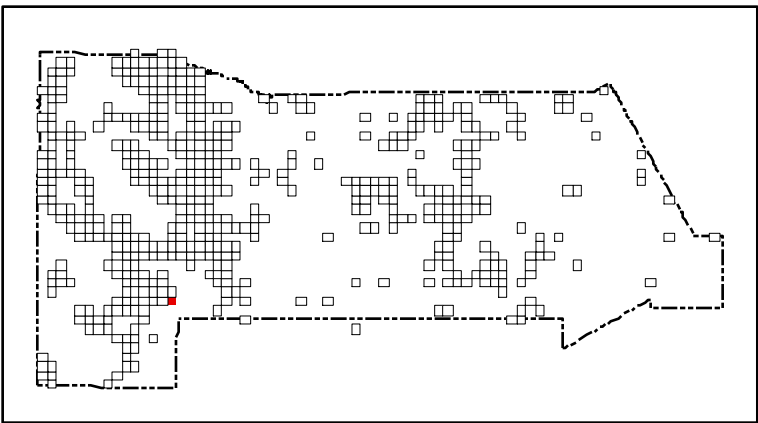
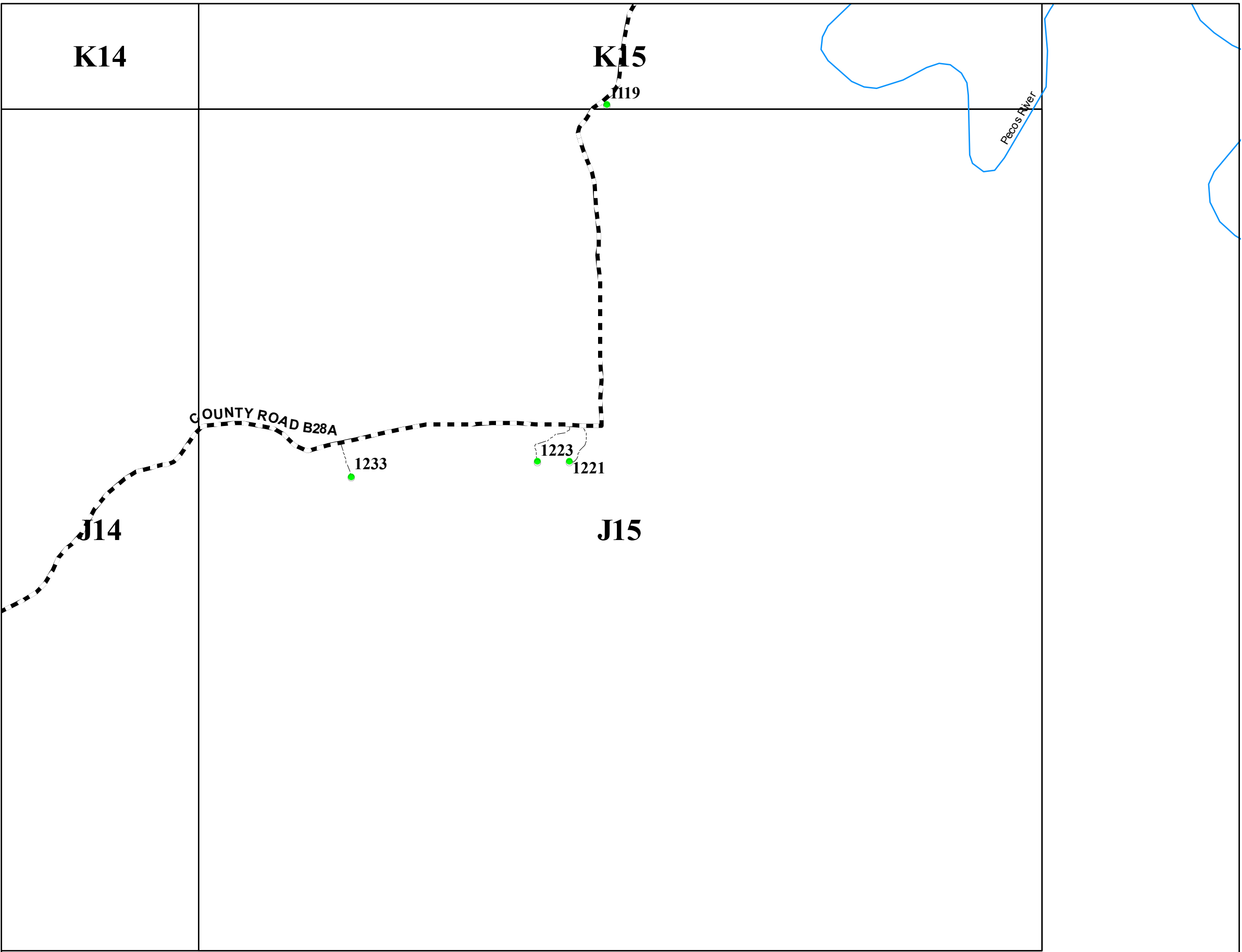
- Residents
- County Rds
- State Rds
- Federal Rds
- Private & Public Rds
- Driveways



This product is for informational purposes and may not have been prepared for, or be suitable for legal, engineering, or surveying purposes. Users of this information should review or consult the primary data and information sources to ascertain the usability of the information.

Map created by: Mario H. Vasquez

Wednesday, April 23, 2014



San Miguel County Map Book
2014



- Residents
- County Rds
- State Rds
- Federal Rds
- Private & Public Rds
- Driveways



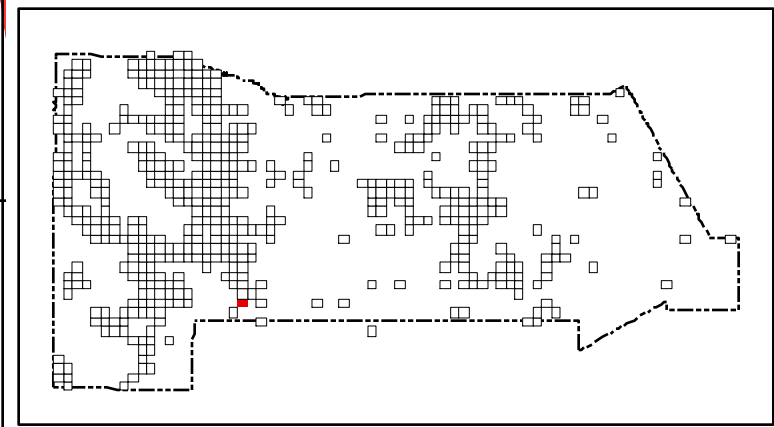
This product is for informational purposes and may not have been prepared for, or be suitable for legal, engineering, or surveying purposes. Users of this information should review or consult the primary data and information sources to ascertain the usability of the information.

Map created by: Mario H. Vasquez

Wednesday, April 23, 2014

K21

K22



San Miguel County Map Book
2014



- Residents
- County Rds
- State Rds
- Federal Rds
- Private & Public Rds
- Driveways



This product is for informational purposes and may not have been prepared for, or be suitable for legal, engineering, or surveying purposes. Users of this information should review or consult the primary data and information sources to ascertain the usability of the information.

Map created by: Mario H. Vasquez

Wednesday, April 23, 2014

Page Name: J21
Page Number: 49

I20

J21

NM HIGHWAY 386

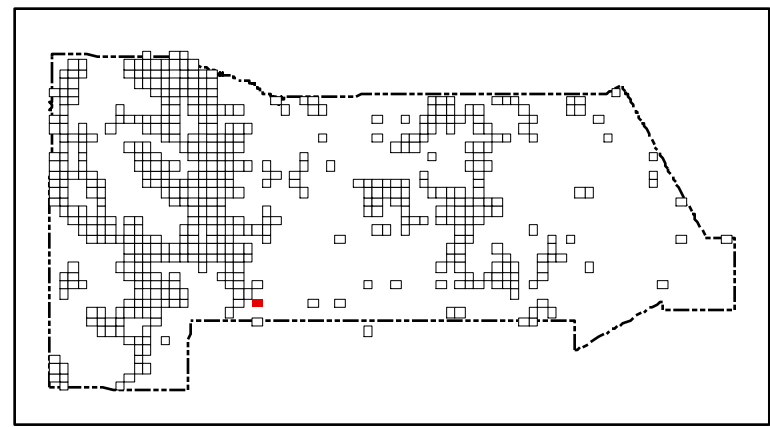
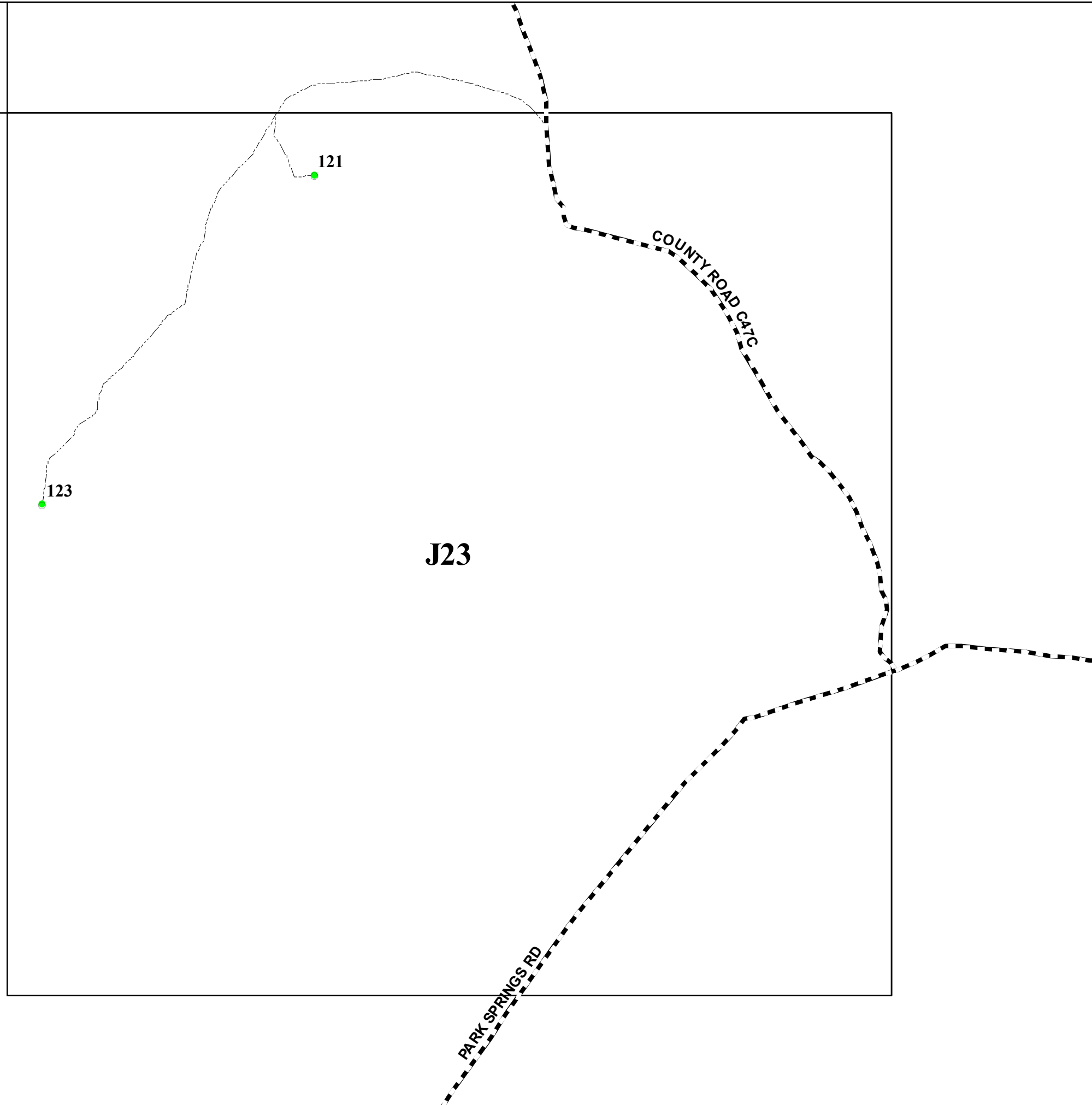
60

1

205
209

201

K22



San Miguel County Map Book
2014



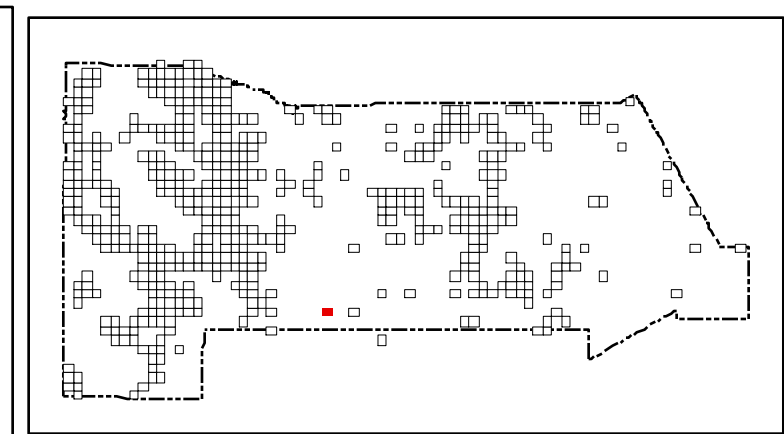
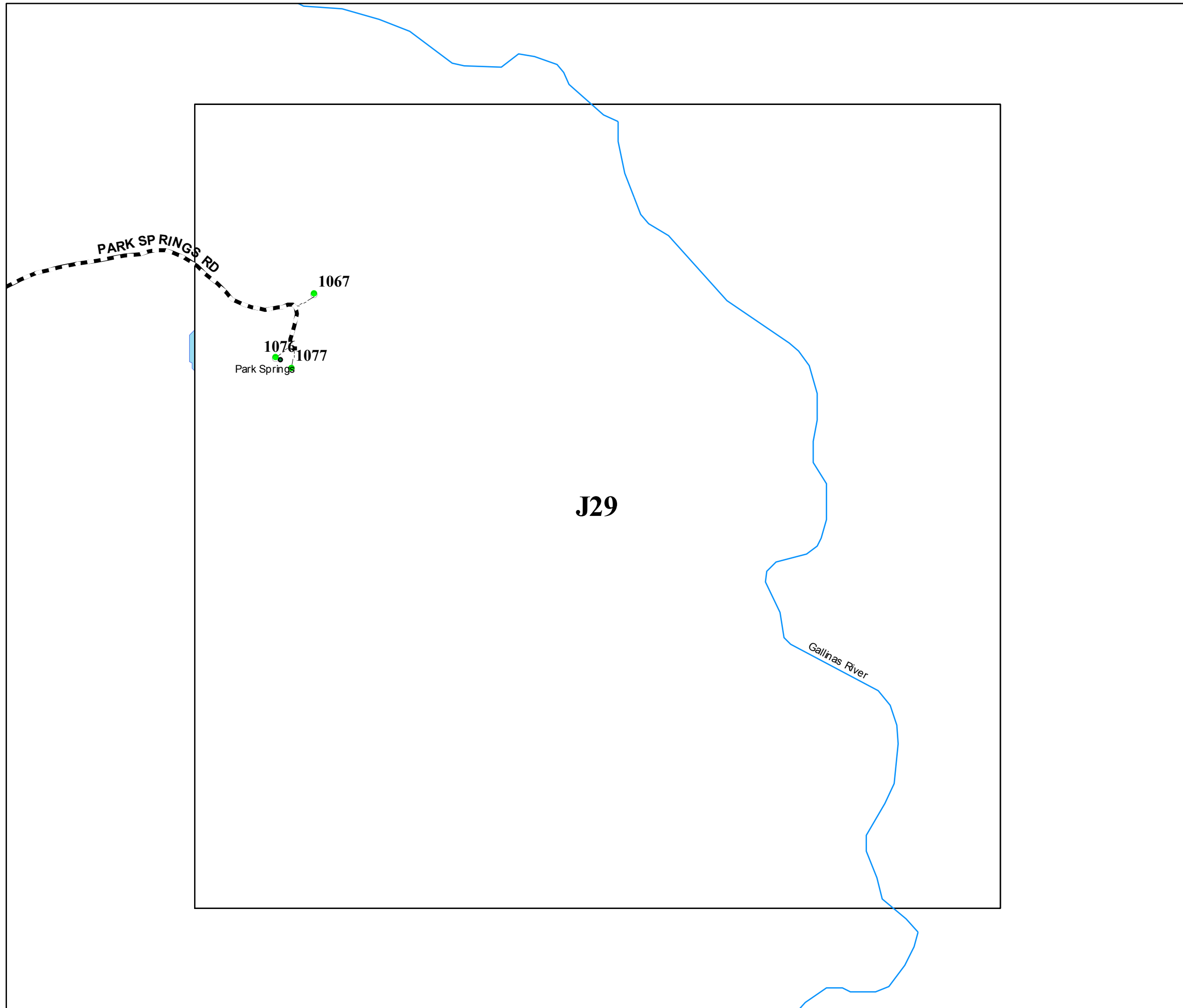
- Residents
- County Rds
- State Rds
- Federal Rds
- Private & Public Rds
- Driveways




This product is for informational purposes and may not have been prepared for, or be suitable for legal, engineering, or surveying purposes. Users of this information should review or consult the primary data and information sources to ascertain the usability of the information.

Map created by: Mario H. Vasquez

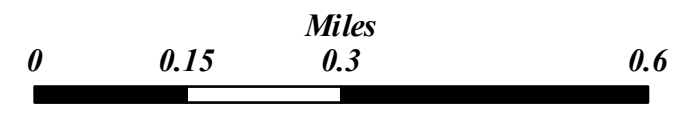
Wednesday, April 23, 2014



San Miguel County Map Book 2014

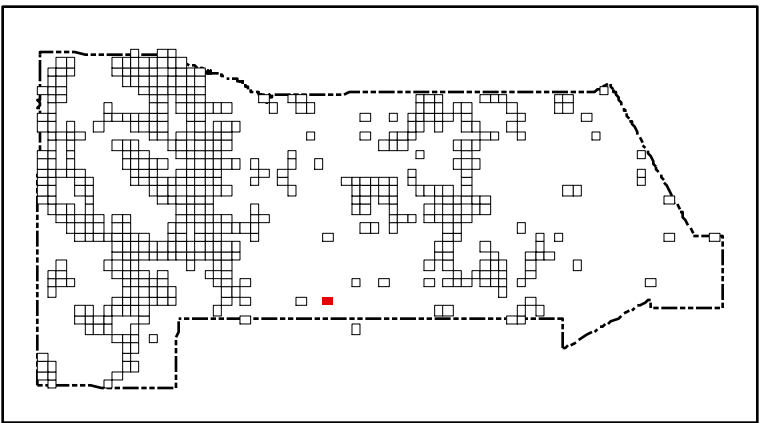



- **Residents**
- County Rds**
- State Rds**
- Federal Rds**
- Private & Public Rds**
- Driveways**



This product is for informational purposes and may not have been prepared for, or be suitable for legal, engineering, or surveying purposes. Users of this information should review or consult the primary data and information sources to ascertain the usability of the information.

Map created by: Mario H. Vasquez
Wednesday, April 23, 2014



San Miguel County Map Book 2014



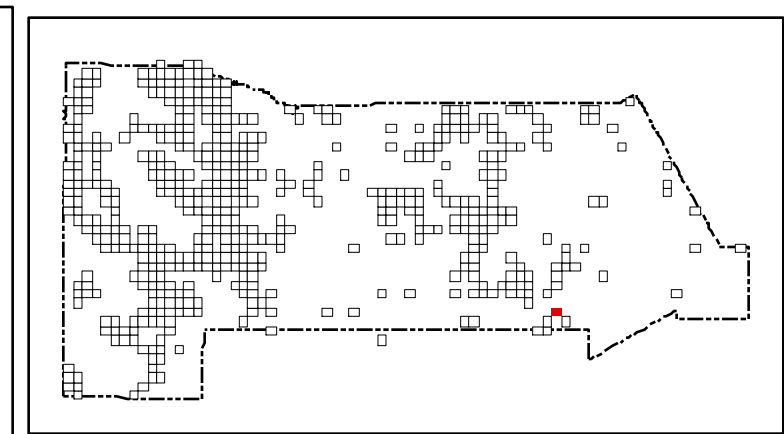
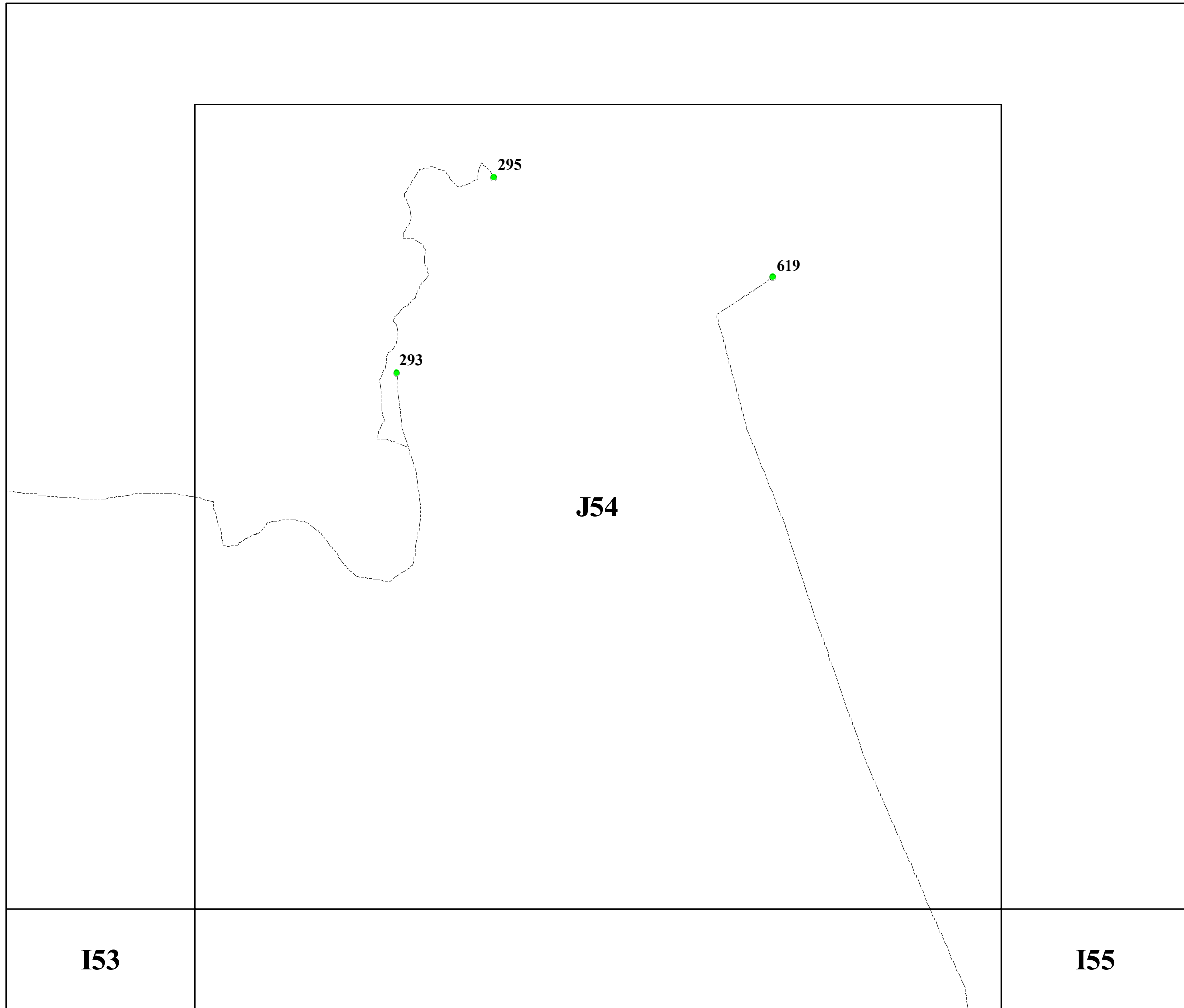
- Residents
- County Rds
- State Rds
- Federal Rds
- Private & Public Rds
- Driveways




This product is for informational purposes and may not have been prepared for, or be suitable for legal, engineering, or surveying purposes. Users of this information should review or consult the primary data and information sources to ascertain the usability of the information.

Map created by: Mario H. Vasquez

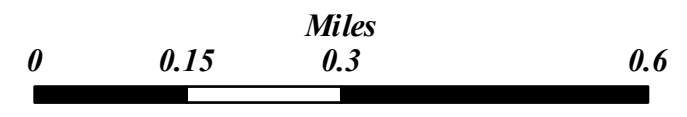
Wednesday, April 23, 2014



San Miguel County Map Book
2014



- Residents
- County Rds
- State Rds
- Federal Rds
- Private & Public Rds
- Driveways

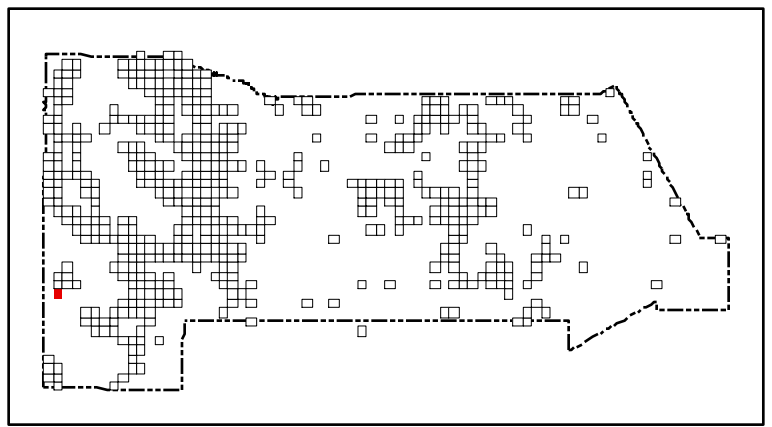


This product is for informational purposes and may not have been prepared for, or be suitable for legal, engineering, or surveying purposes. Users of this information should review or consult the primary data and information sources to ascertain the usability of the information.

Map created by: Mario H. Vásquez
Wednesday, April 23, 2014

L2

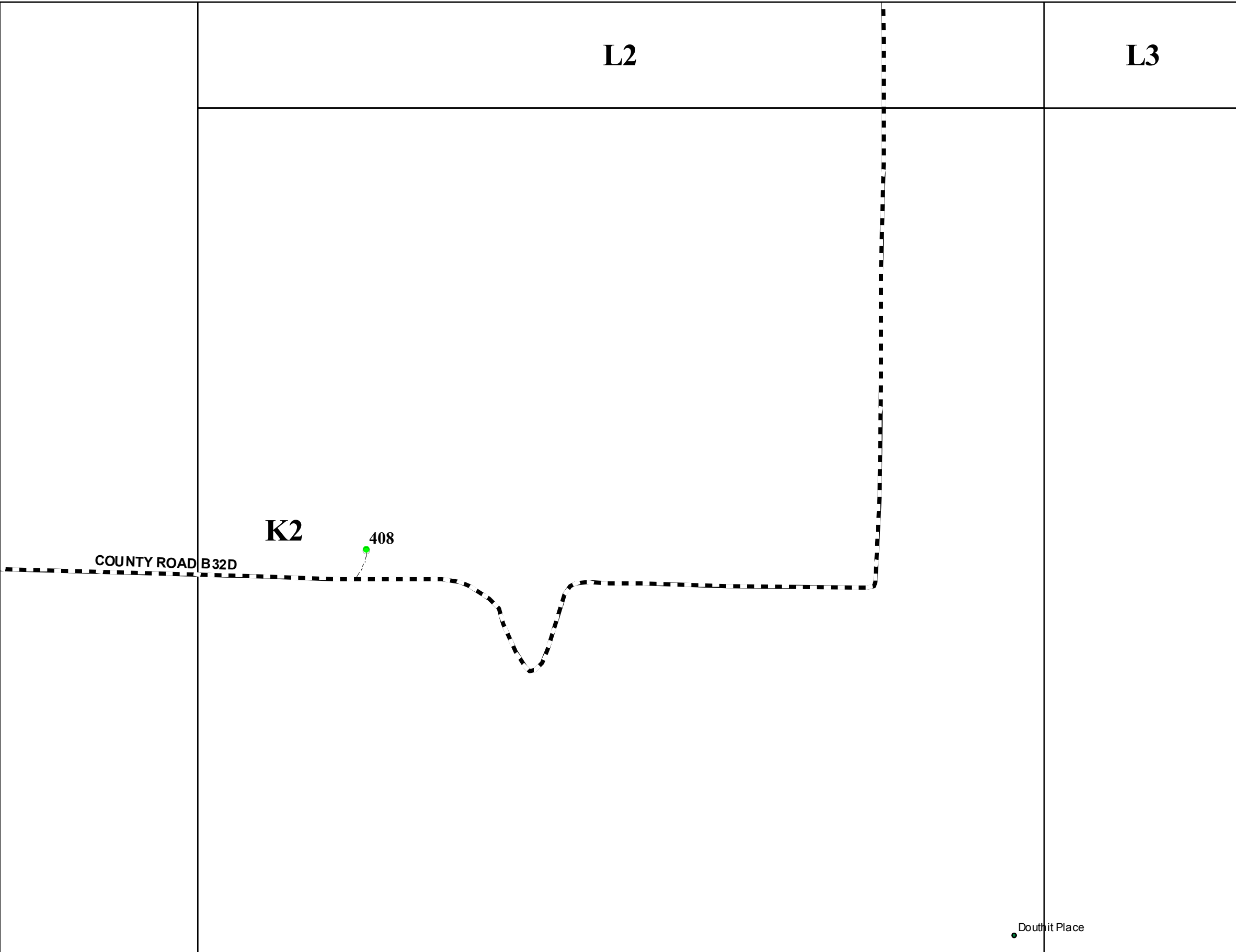
L3



San Miguel County Map Book
2014



- Residents
- County Rds
- State Rds
- Federal Rds
- Private & Public Rds
- Driveways

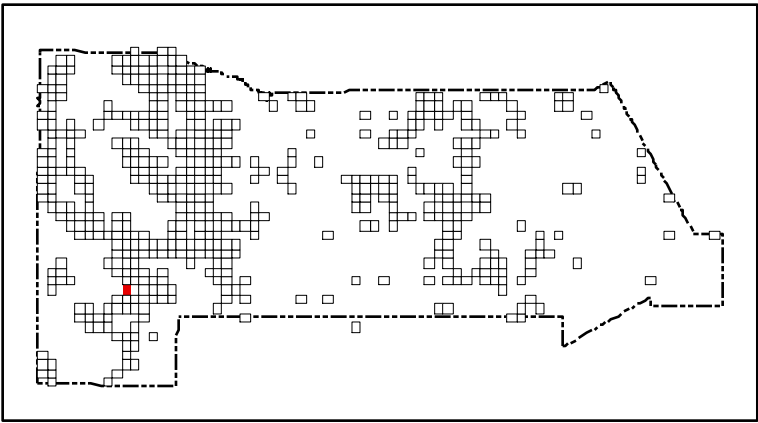
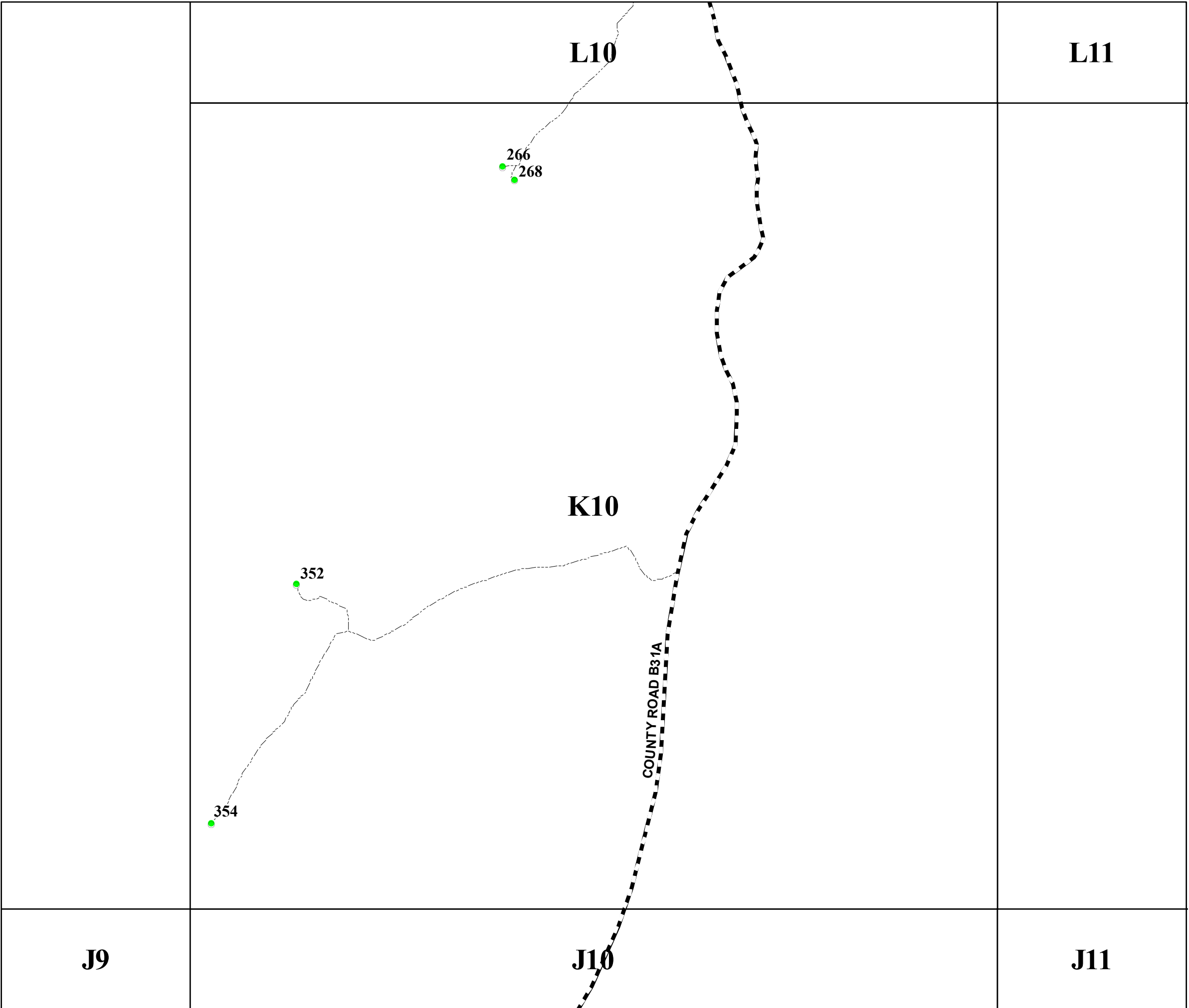


This product is for informational purposes and may not have been prepared for, or be suitable for legal, engineering, or surveying purposes. Users of this information should review or consult the primary data and information sources to ascertain the usability of the information.

Map created by: Mario H. Vasquez

Wednesday, April 23, 2014

Page Name: K2
Page Number: 54



San Miguel County Map Book
2014



- Residents
- County Rds
- State Rds
- Federal Rds
- Private & Public Rds
- Driveways



This product is for informational purposes and may not have been prepared for, or be suitable for legal, engineering, or surveying purposes. Users of this information should review or consult the primary data and information sources to ascertain the usability of the information.

Map created by: Mario H. Vásquez
Wednesday, April 23, 2014

L11

L12

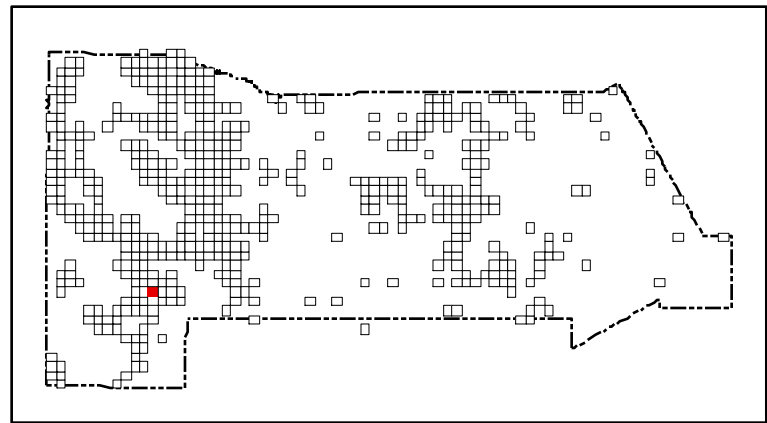
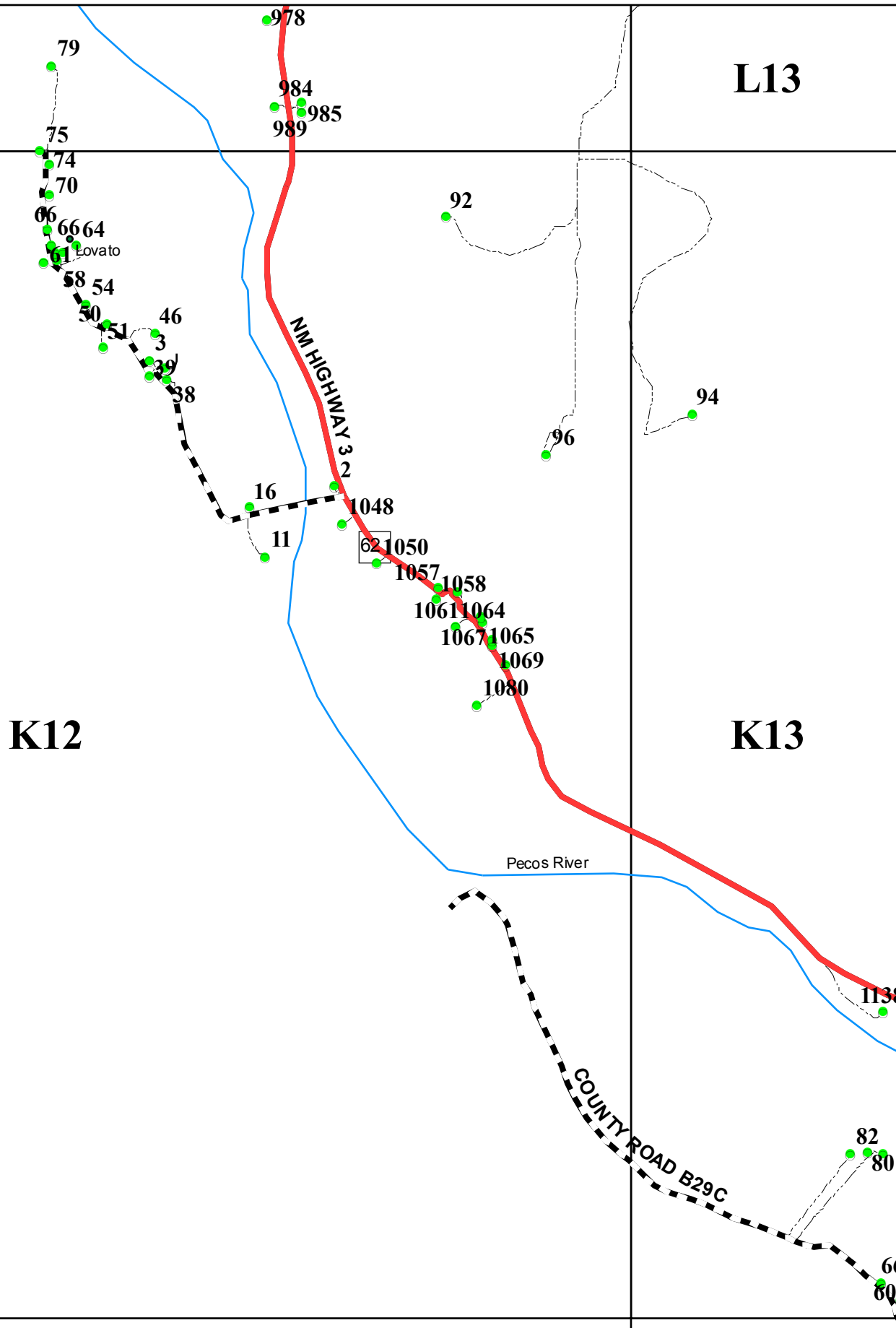
L13

K12

K13

J11

J13



San Miguel County Map Book
2014



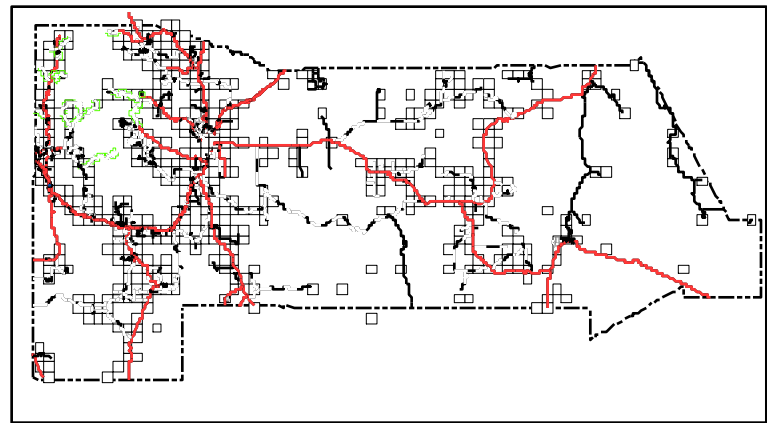
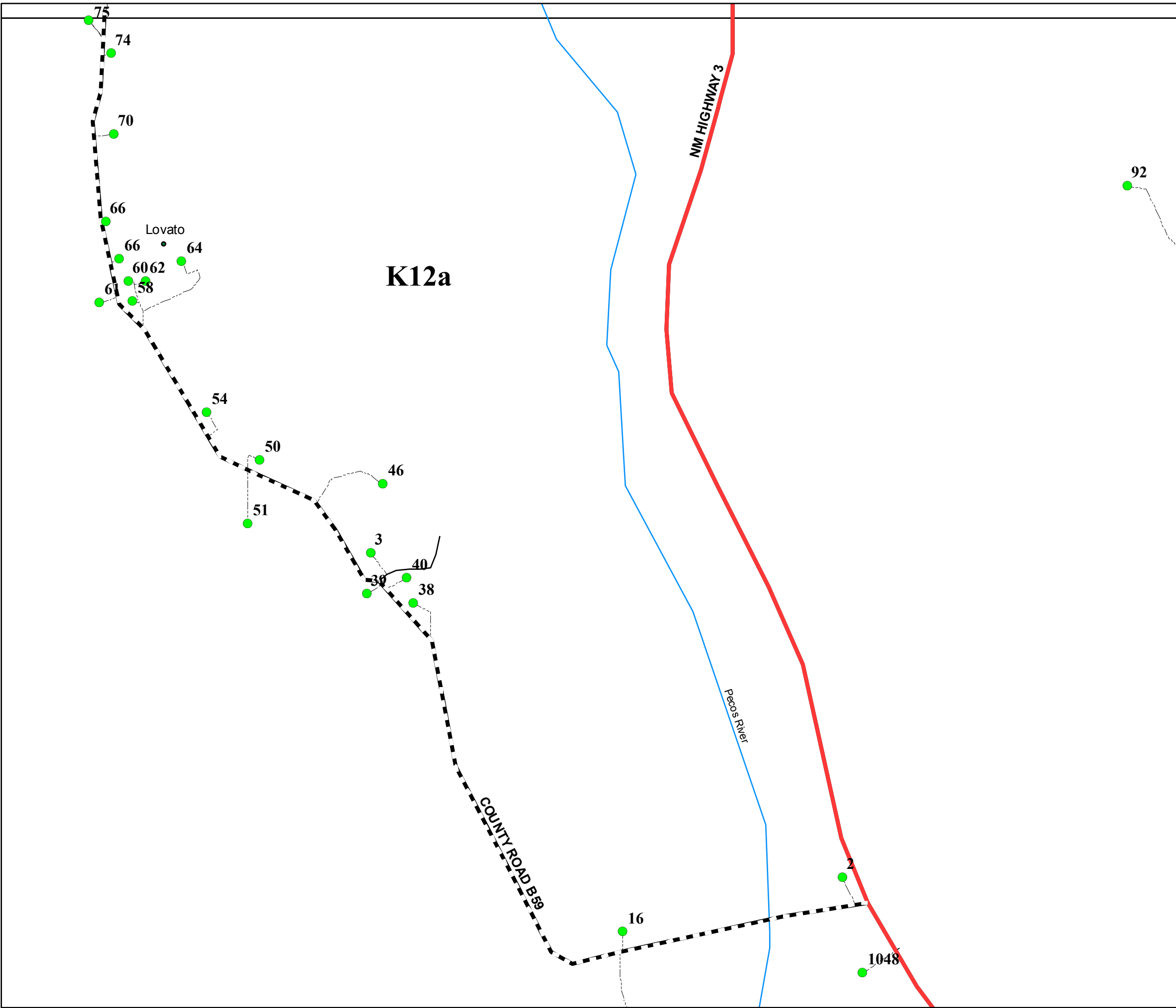
- Residents
- County Rds
- State Rds
- Federal Rds
- Private & Public Rds
- Driveways



This product is for informational purposes and may not have been prepared for, or be suitable for legal, engineering, or surveying purposes. Users of this information should review or consult the primary data and information sources to ascertain the usability of the information.

Map created by: Mario H. Vasquez

Wednesday, April 23, 2014



92

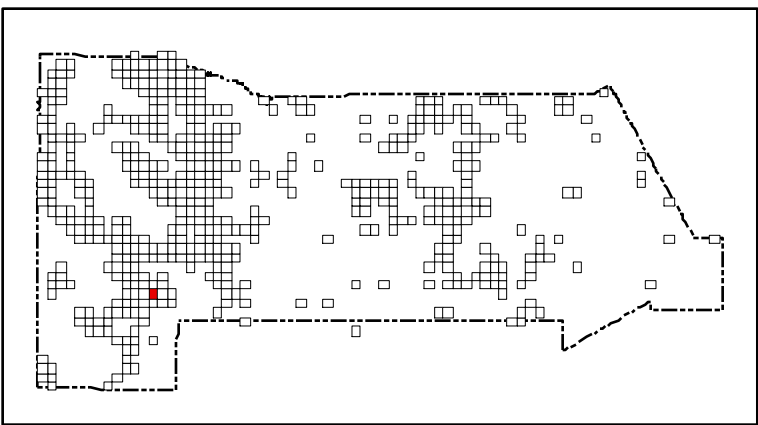
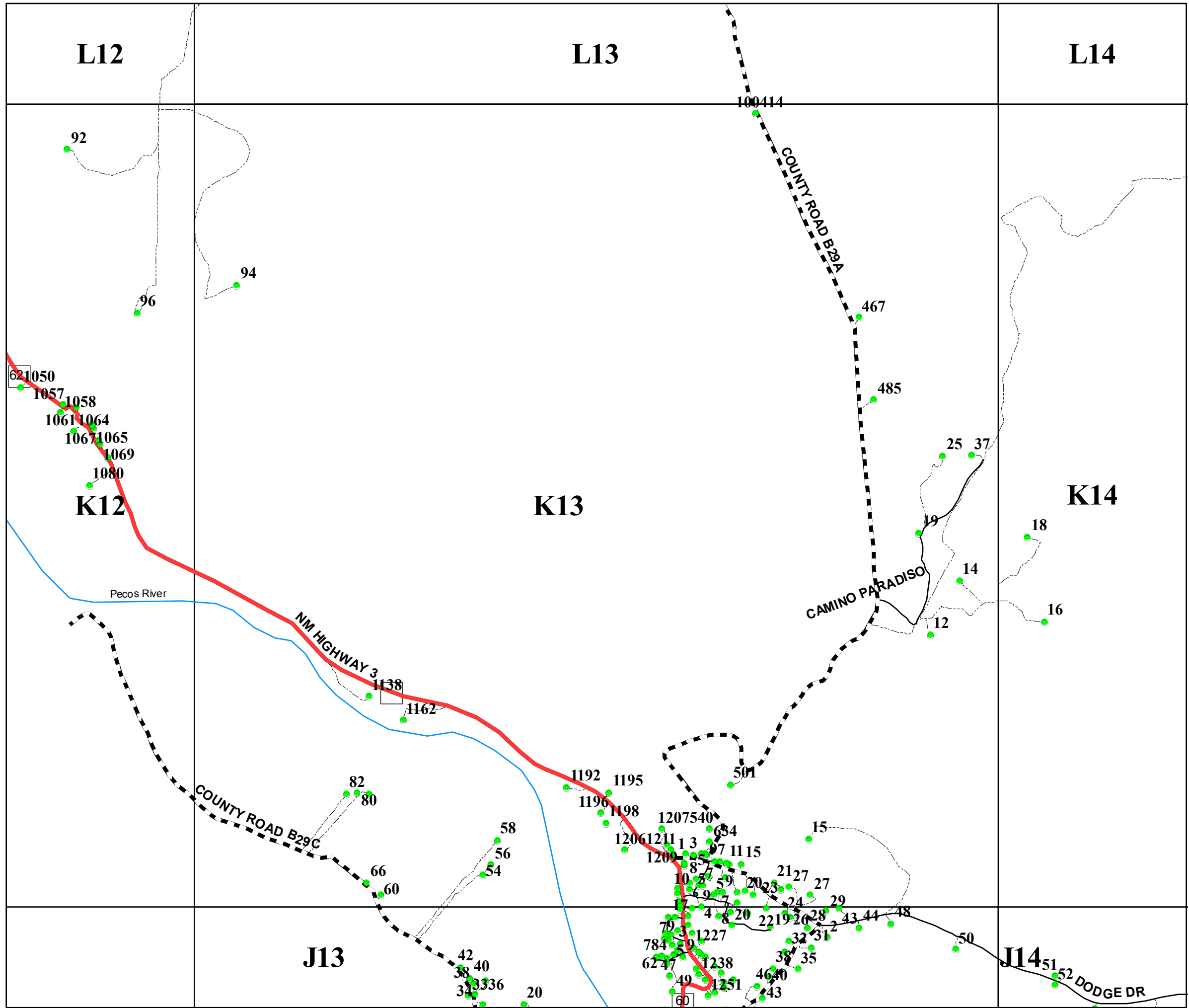
San Miguel County Map Book
2014



- Residents
- County Rds
- State Rds
- Federal Rds
- Private & Public Rds
- Driveways



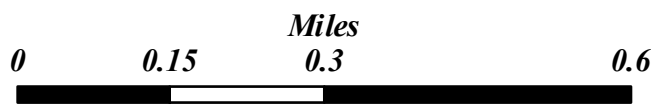
This product is for informational purposes and may not have been prepared for, or be suitable for legal, engineering, or surveying purposes. Users of this information should review or consult the primary data and information sources to ascertain the usability of the information.



San Miguel County Map Book
2014



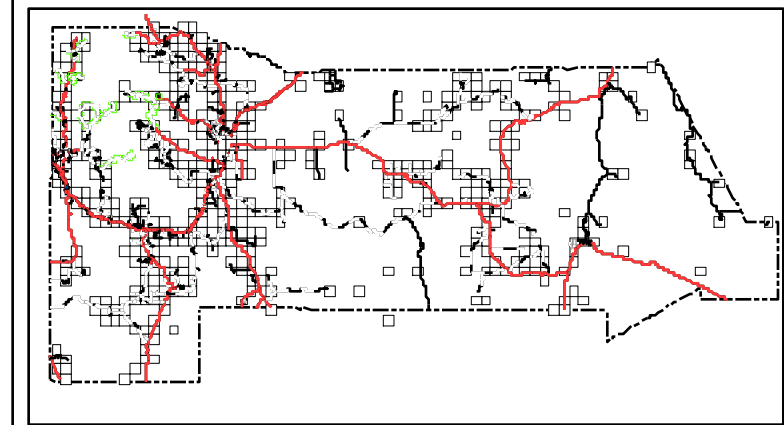
- Residents
- County Rds
- State Rds
- Federal Rds
- Private & Public Rds
- Driveways




This product is for informational purposes and may not have been prepared for, or be suitable for legal, engineering, or surveying purposes. Users of this information should review or consult the primary data and information sources to ascertain the usability of the information.







Map created by: Mario H. Vasquez

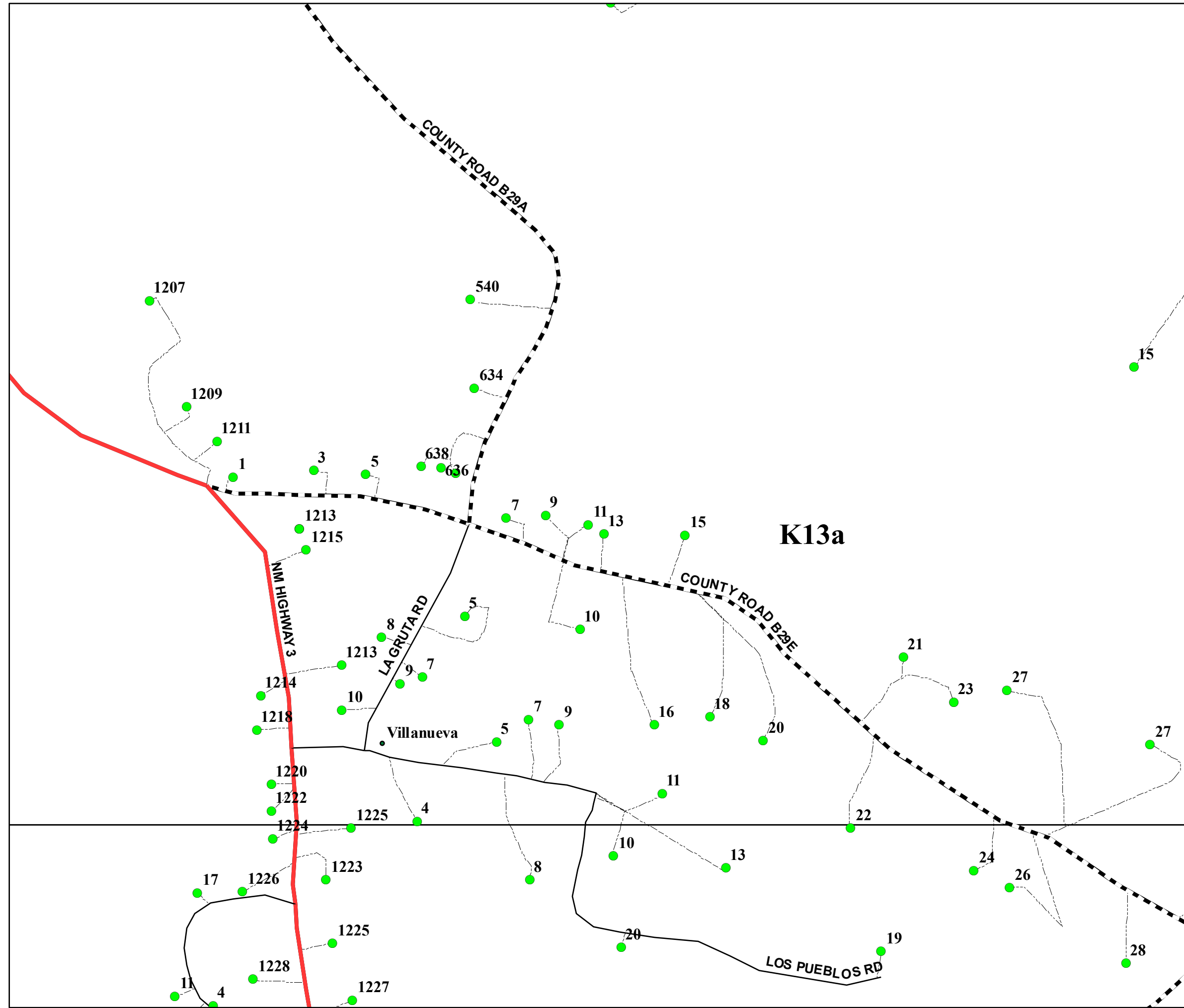
Wednesday, April 23, 2014



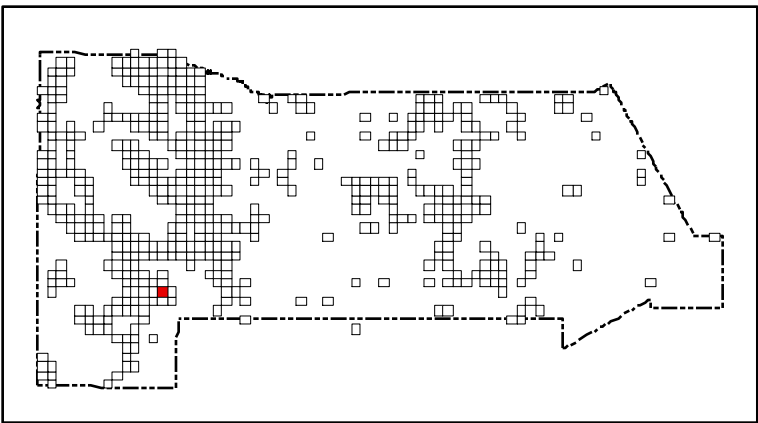
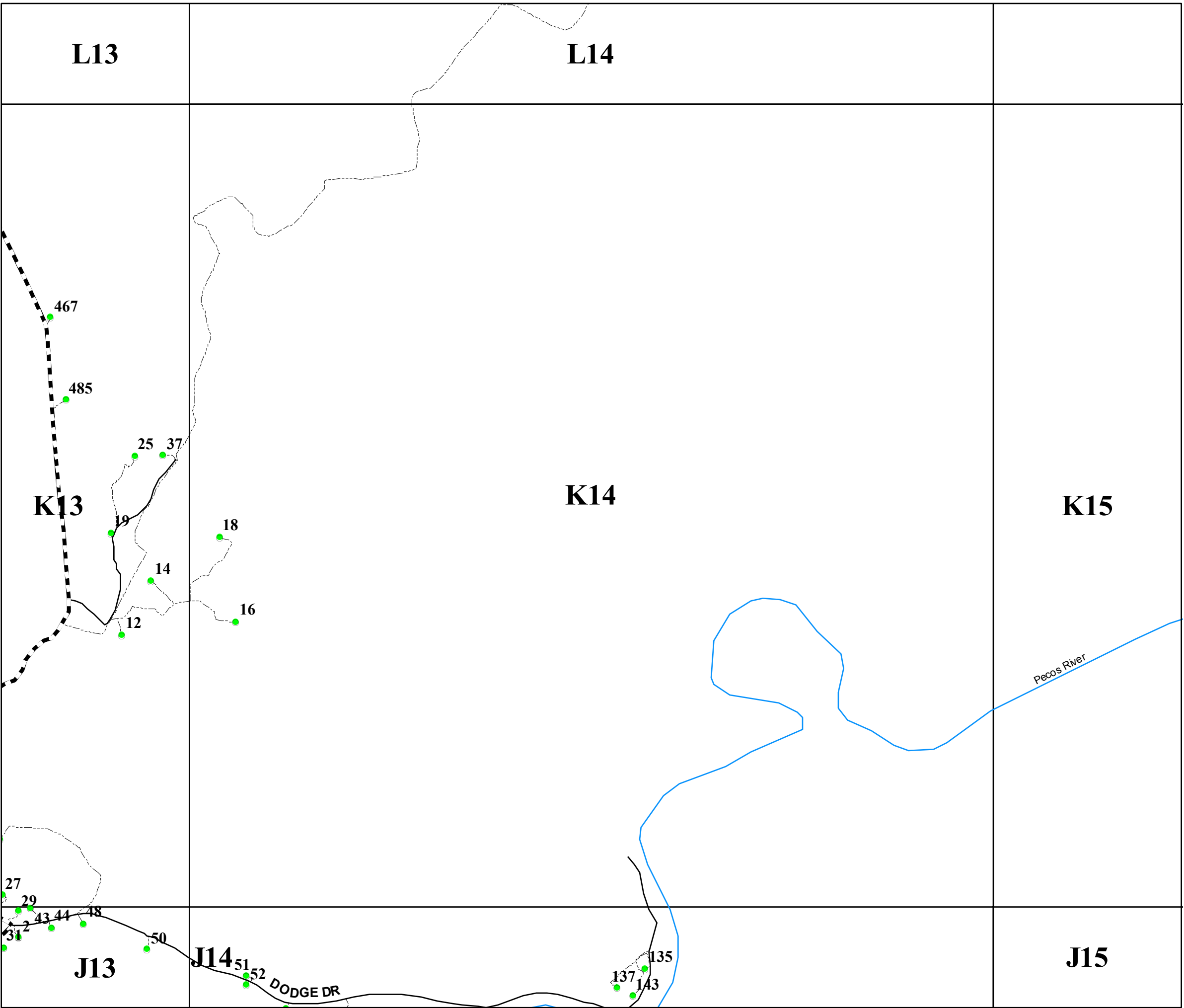
San Miguel County Map Book 2014



-  **Residents**
-  **County Rds**
-  **State Rds**
-  **Federal Rds**
-  **Private & Public Rds**
-  **Driveways**



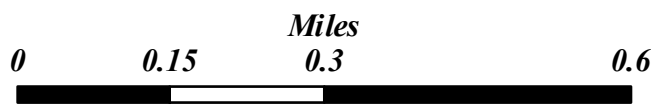
This product is for informational purposes and may not have been prepared for, or be suitable for legal, engineering, or surveying purposes. Users of this information should review or consult the primary data and information sources to ascertain the usability of the information.



San Miguel County Map Book
2014



- Residents
- County Rds
- State Rds
- Federal Rds
- Private & Public Rds
- Driveways



This product is for informational purposes and may not have been prepared for, or be suitable for legal, engineering, or surveying purposes. Users of this information should review or consult the primary data and information sources to ascertain the usability of the information.

Map created by: Mario H. Vasquez

Wednesday, April 23, 2014

L14

K14

J14

K15

J15

876

1002

31

COUNTY ROAD B28A

CIRILIO DR

1011

1030

1014

1022

1037

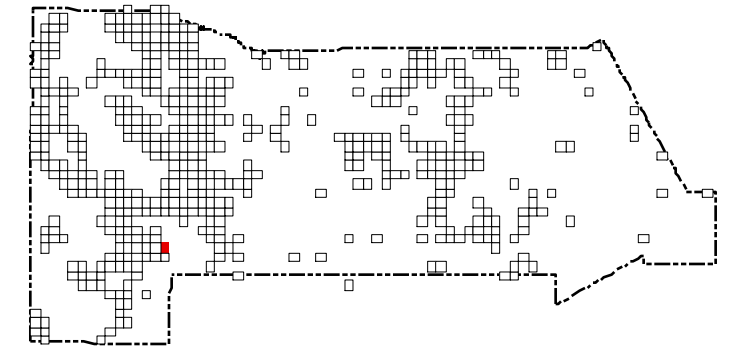
1033

1025

1041

1119

Pecos River



San Miguel County Map Book 2014



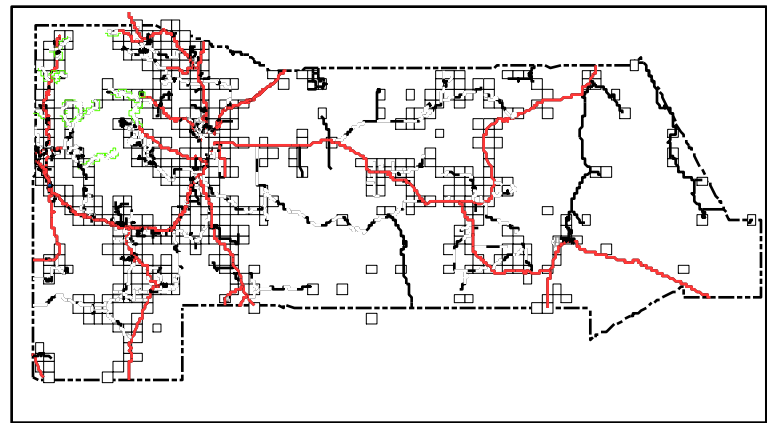
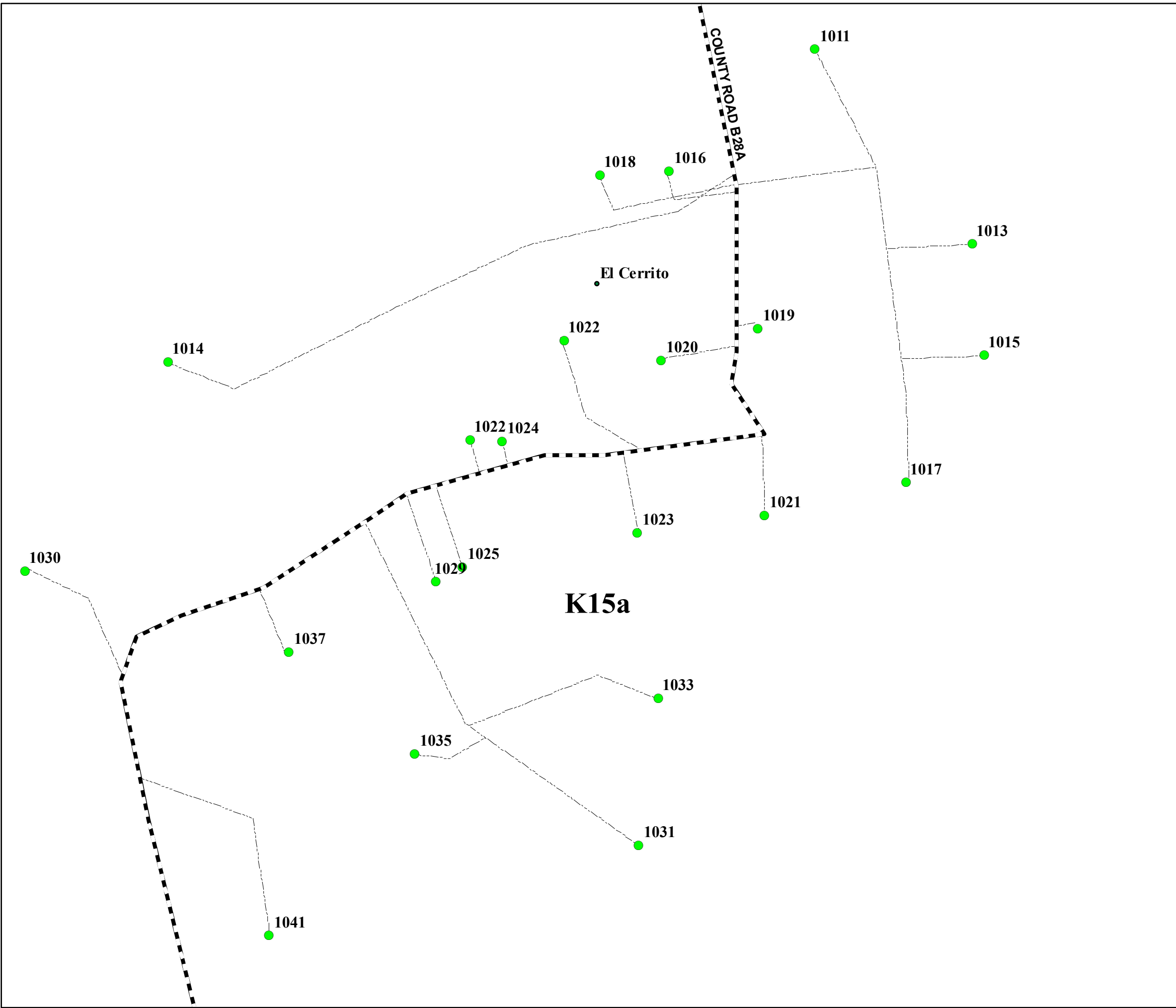
- Residents
- County Rds
- State Rds
- Federal Rds
- Private & Public Rds
- Driveways



This product is for informational purposes and may not have been prepared for, or be suitable for legal, engineering, or surveying purposes. Users of this information should review or consult the primary data and information sources to ascertain the usability of the information.

Map created by: Mario H. Vasquez

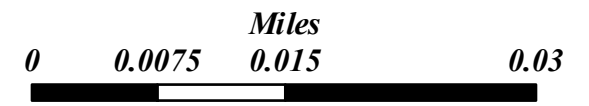
Wednesday, April 23, 2014



San Miguel County Map Book
2014



- Residents
- County Rds
- State Rds
- - - Federal Rds
- Private & Public Rds
- - - Driveways



This product is for informational purposes and may not have been prepared for, or be suitable for legal, engineering, or surveying purposes. Users of this information should review or consult the primary data and information sources to ascertain the usability of the information.

L20

L21

57

70

100

141

K21

K22

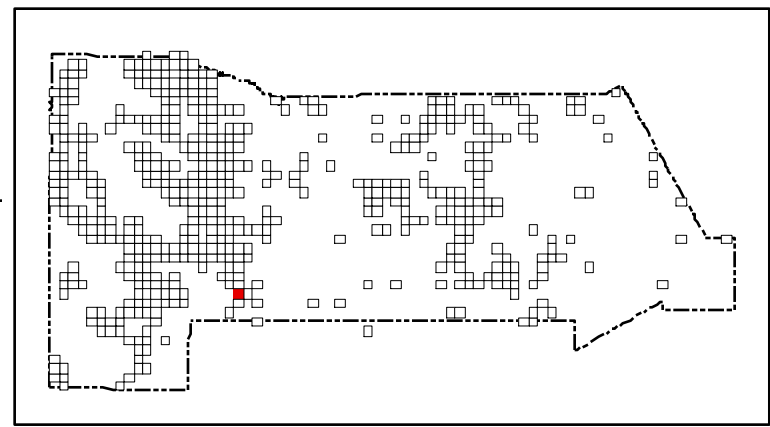
85

19031901

US HIGHWAY 84

ROCK HOUSE RD
190

J21



San Miguel County Map Book 2014



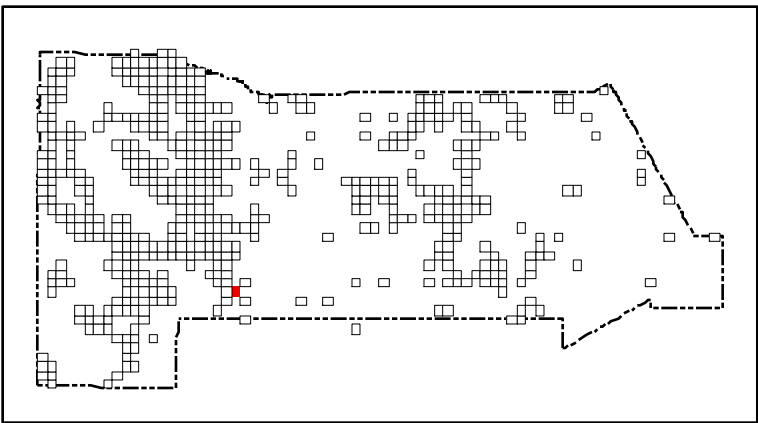
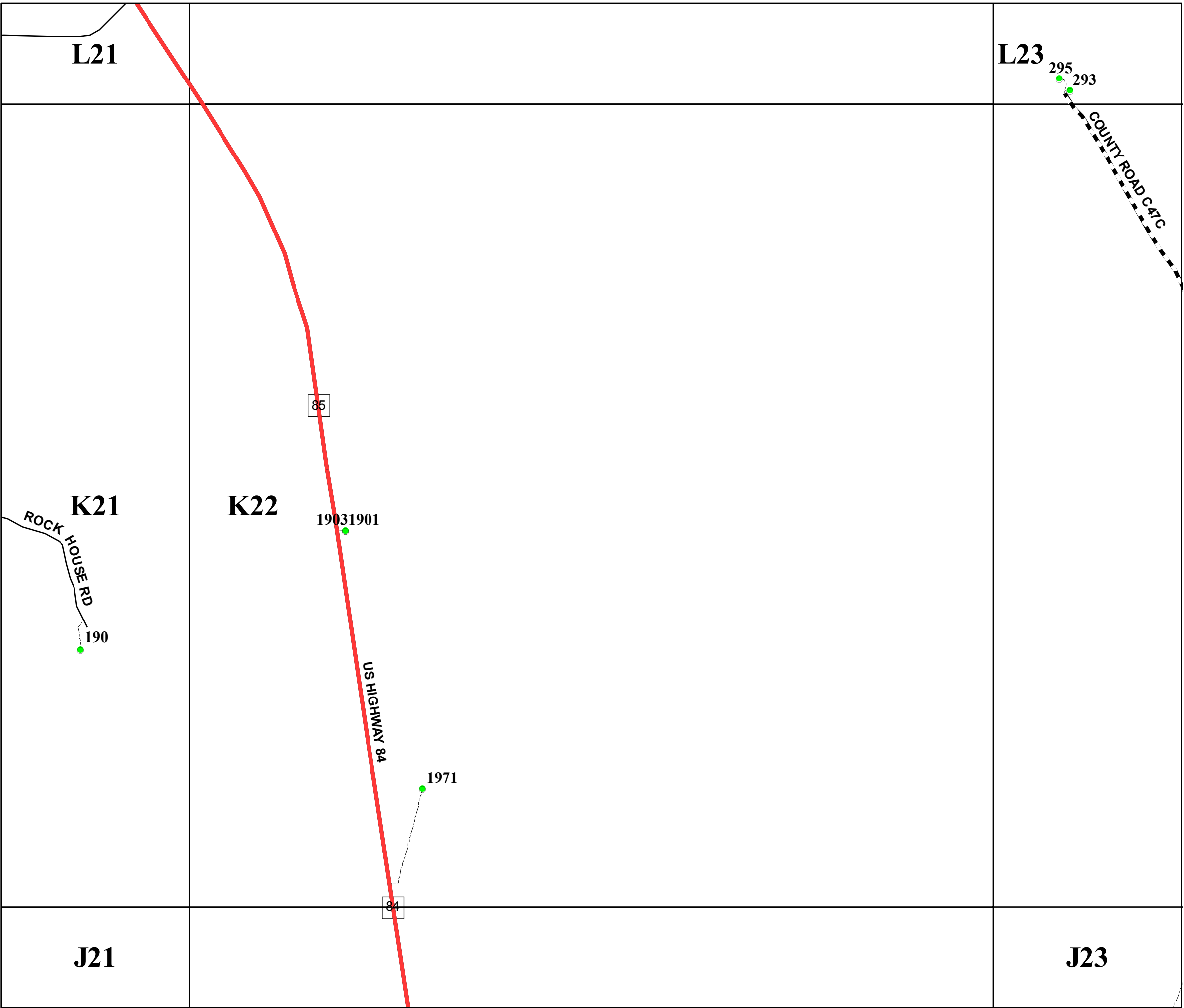
- Residents
- County Rds
- State Rds
- Federal Rds
- Private & Public Rds
- Driveways



This product is for informational purposes and may not have been prepared for, or be suitable for legal, engineering, or surveying purposes. Users of this information should review or consult the primary data and information sources to ascertain the usability of the information.

Map created by: Mario H. Vasquez

Wednesday, April 23, 2014



San Miguel County Map Book
2014



- Residents
- County Rds
- State Rds
- Federal Rds
- Private & Public Rds
- Driveways



This product is for informational purposes and may not have been prepared for, or be suitable for legal, engineering, or surveying purposes. Users of this information should review or consult the primary data and information sources to ascertain the usability of the information.

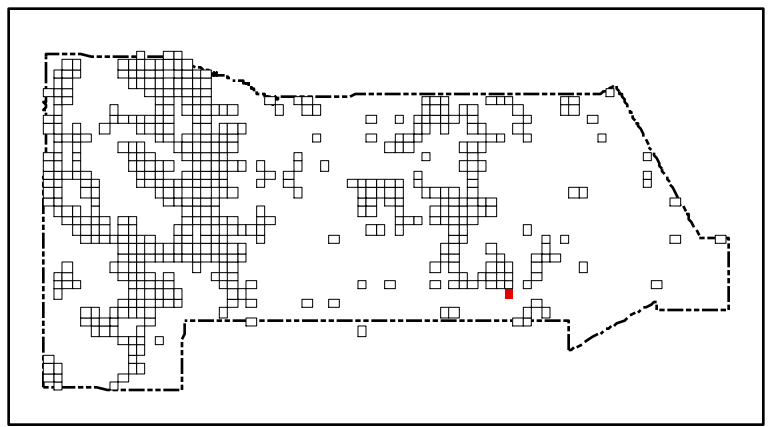
Map created by: Mario H. Vasquez
Wednesday, April 23, 2014

L50

L51

K51

6466
6462



San Miguel County Map Book 2014



- **Residents**
- County Rds**
- State Rds**
- Federal Rds**
- Private & Public Rds**
- Driveways**



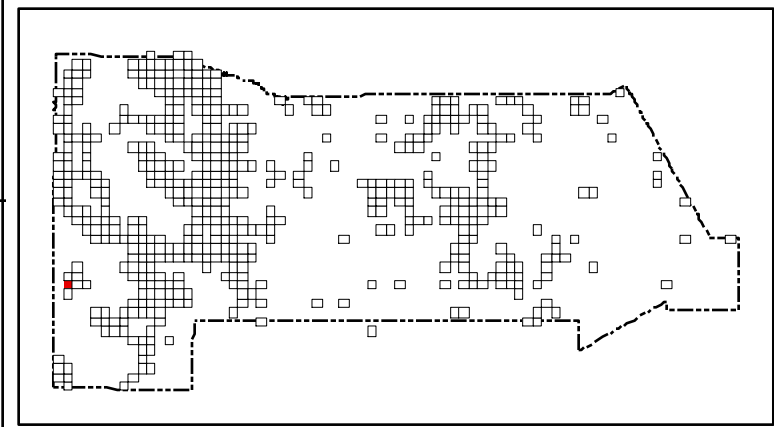
This product is for informational purposes and may not have been prepared for, or be suitable for legal, engineering, or surveying purposes. Users of this information should review or consult the primary data and information sources to ascertain the usability of the information.

Map created by: Mario H. Vasquez

Wednesday, April 23, 2014

M2

M3



San Miguel County Map Book 2014



- Residents
- County Rds
- State Rds
- Federal Rds
- Private & Public Rds
- Driveways

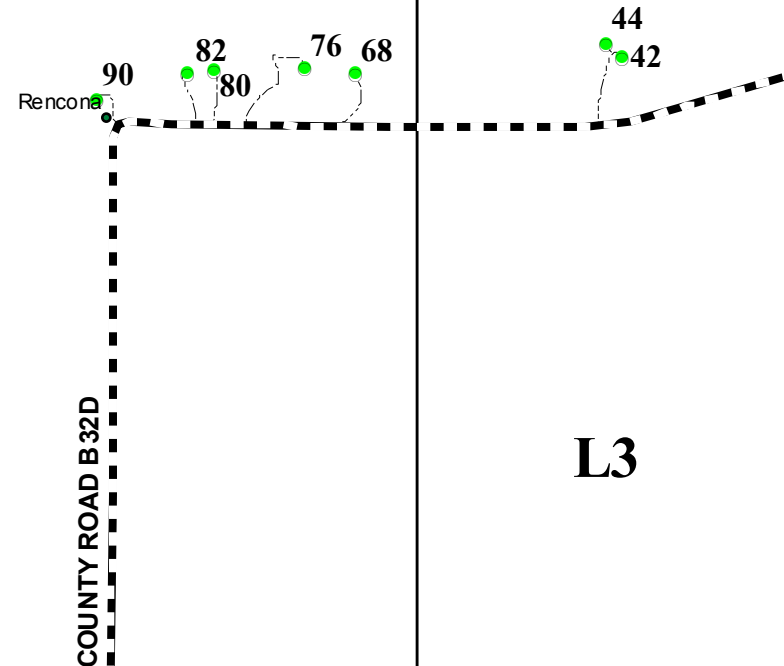


This product is for informational purposes and may not have been prepared for, or be suitable for legal, engineering, or surveying purposes. Users of this information should review or consult the primary data and information sources to ascertain the usability of the information.

Map created by: Mario H. Vasquez

Wednesday, April 23, 2014

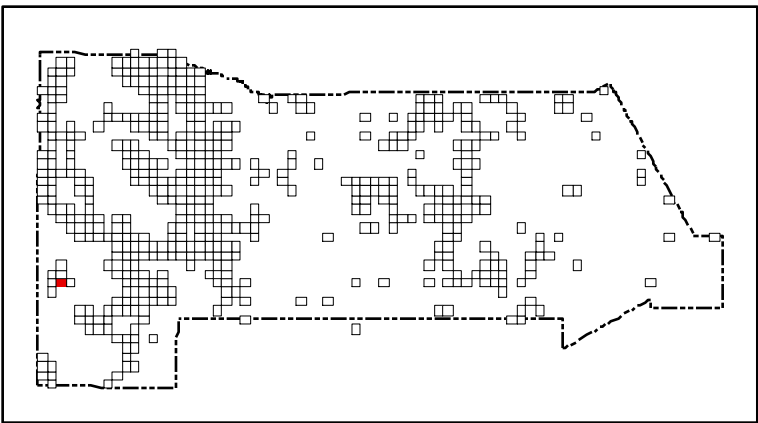
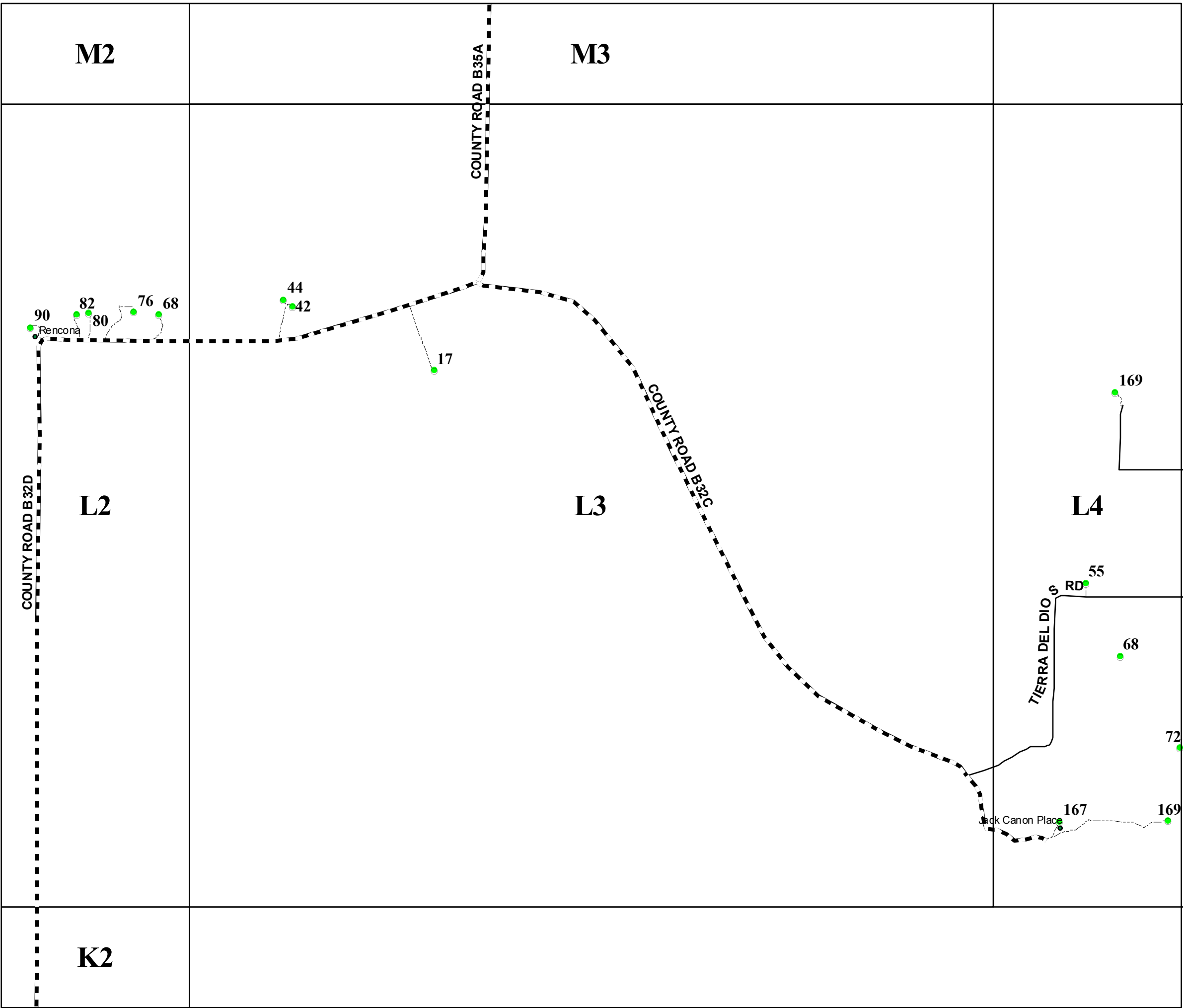
Page Name: L2
Page Number: 63



L2

L3

K2



San Miguel County Map Book
2014



- Residents
- County Rds
- State Rds
- Federal Rds
- Private & Public Rds
- Driveways



This product is for informational purposes and may not have been prepared for, or be suitable for legal, engineering, or surveying purposes. Users of this information should review or consult the primary data and information sources to ascertain the usability of the information.

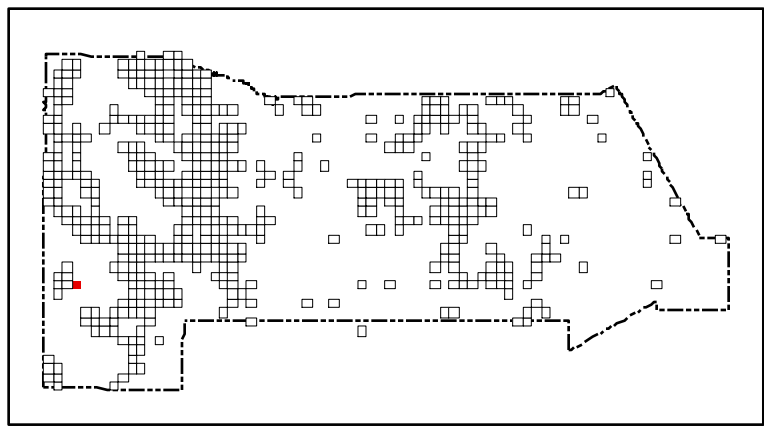
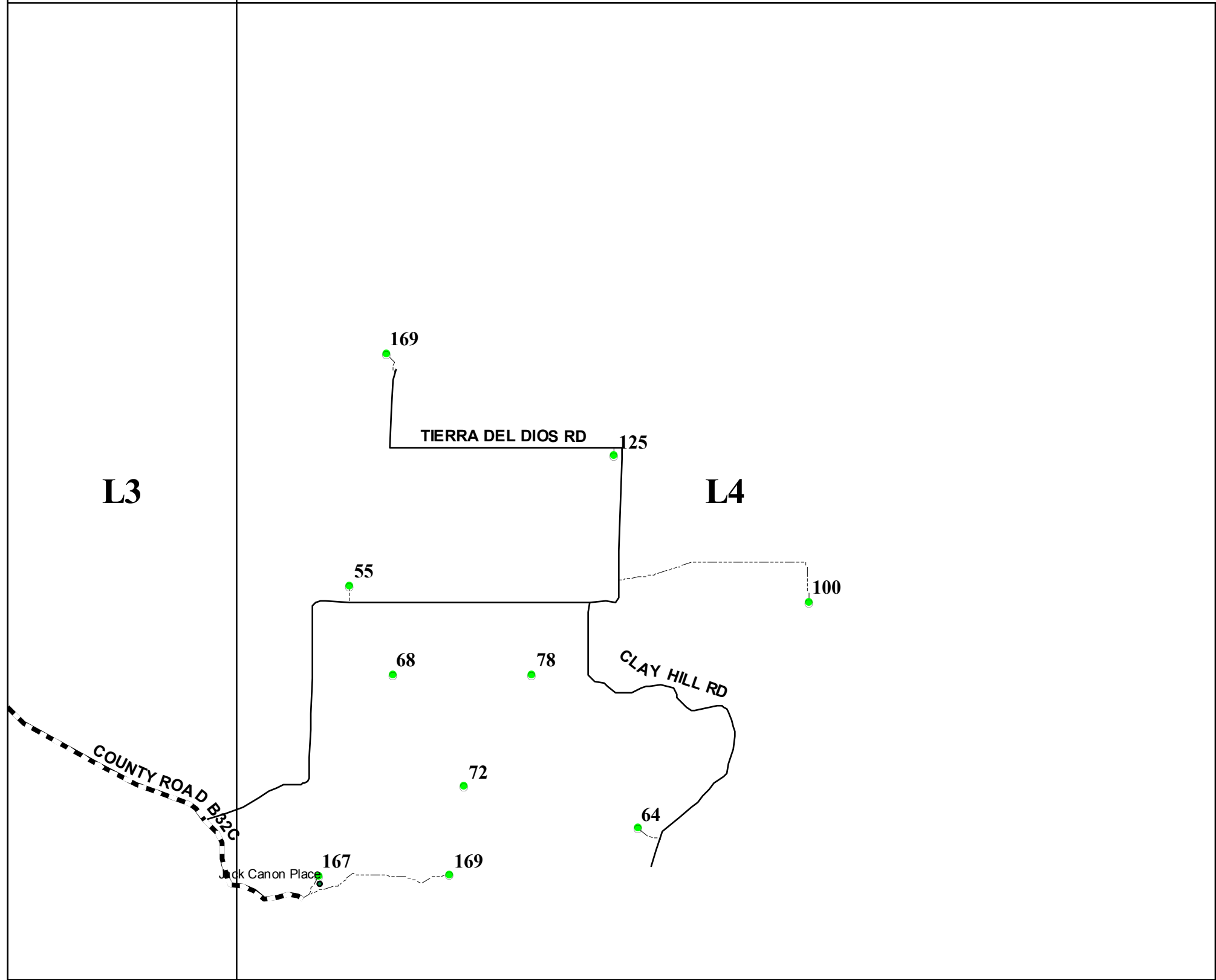
Map created by: Mario H. Vasquez

Wednesday, April 23, 2014

M3

L3

L4



San Miguel County Map Book
2014



- Residents
- County Rds
- State Rds
- Federal Rds
- Private & Public Rds
- Driveways



This product is for informational purposes and may not have been prepared for, or be suitable for legal, engineering, or surveying purposes. Users of this information should review or consult the primary data and information sources to ascertain the usability of the information.

Map created by: Mario H. Vasquez

Wednesday, April 23, 2014

Page Name: L4
Page Number: 65

M9

M10

M11

63

85

67

113

L10

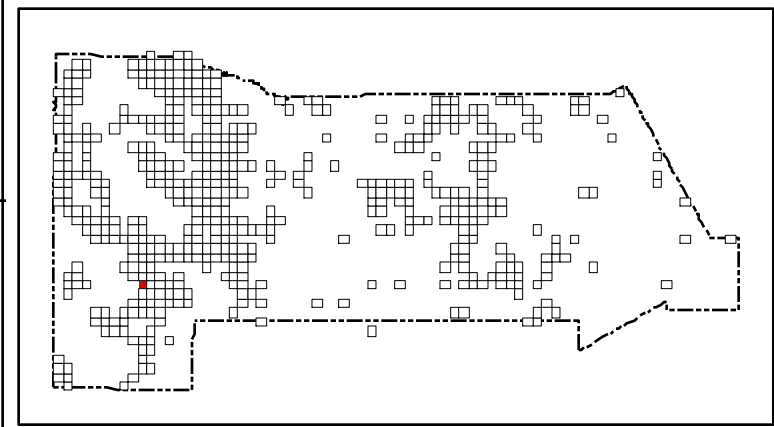
COUNTY ROAD B31A

L11

K10

266

268



San Miguel County Map Book
2014



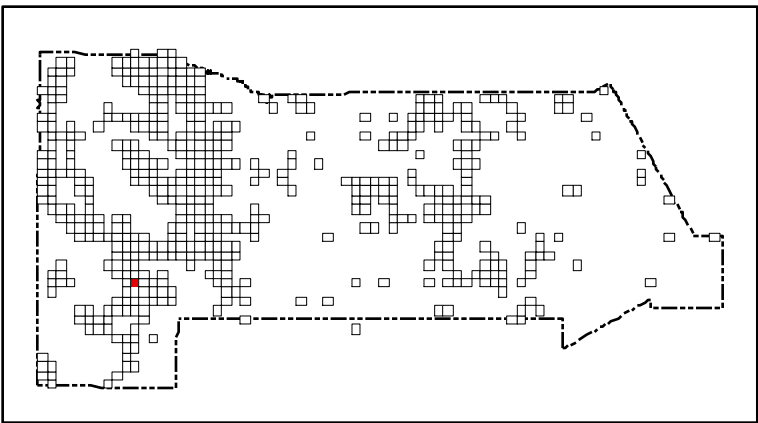
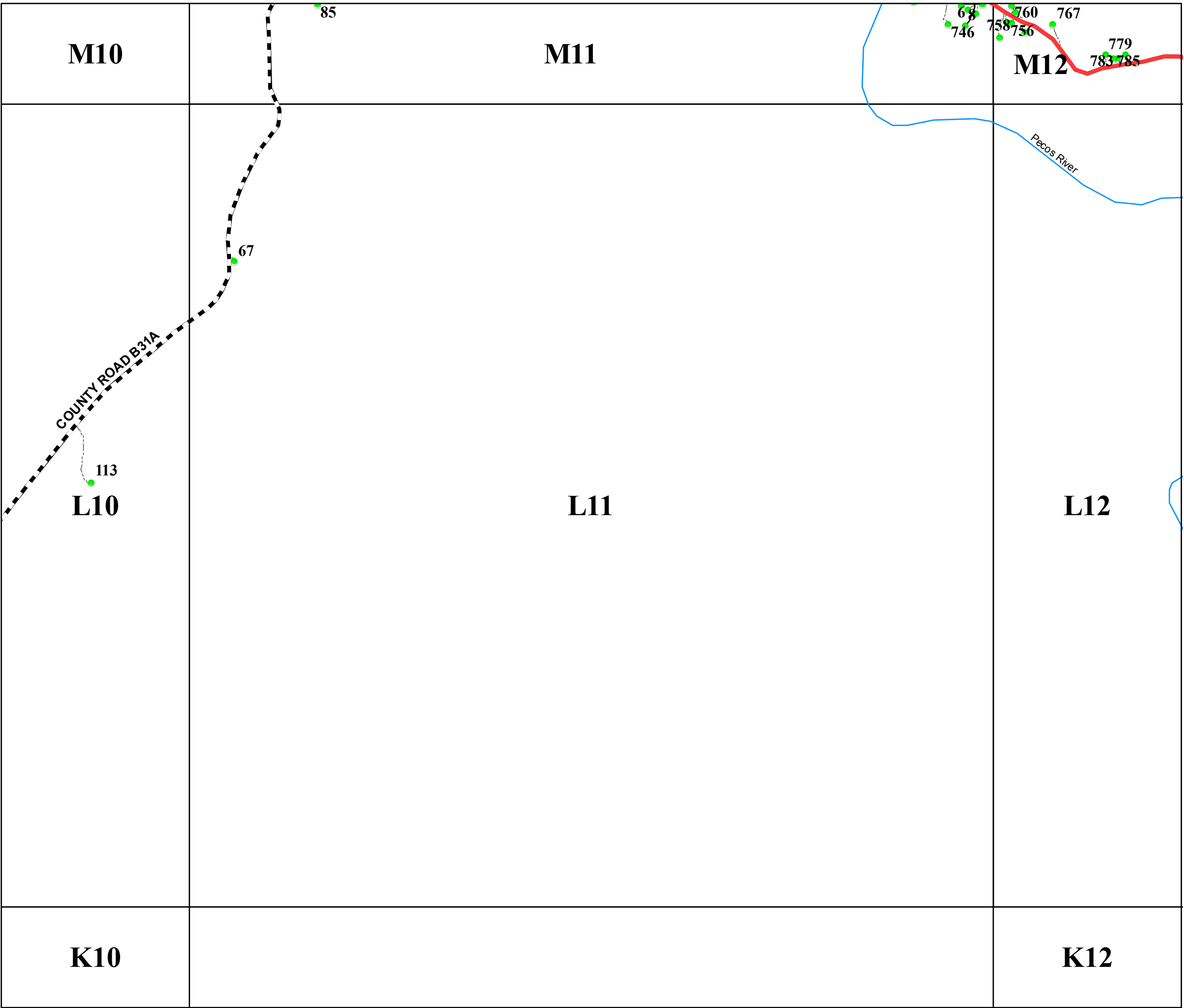
- Residents
- County Rds
- State Rds
- Federal Rds
- Private & Public Rds
- Driveways



This product is for informational purposes and may not have been prepared for, or be suitable for legal, engineering, or surveying purposes. Users of this information should review or consult the primary data and information sources to ascertain the usability of the information.

Map created by: Mario H. Vasquez

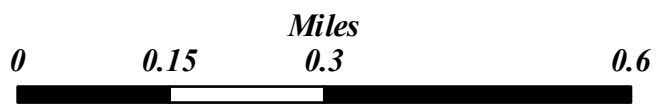
Wednesday, April 23, 2014



San Miguel County Map Book
2014



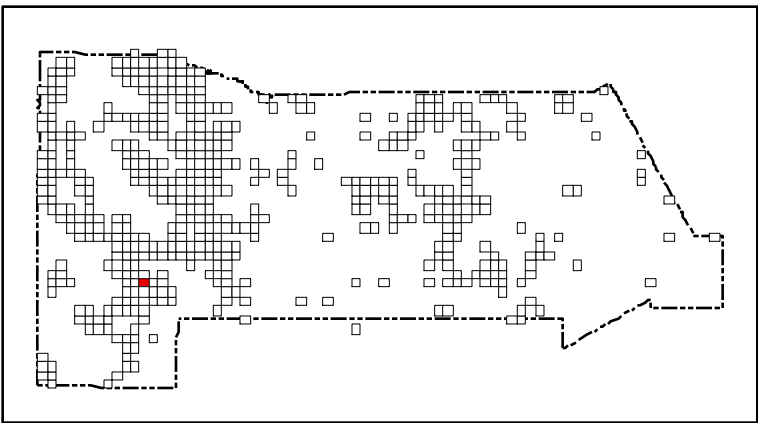
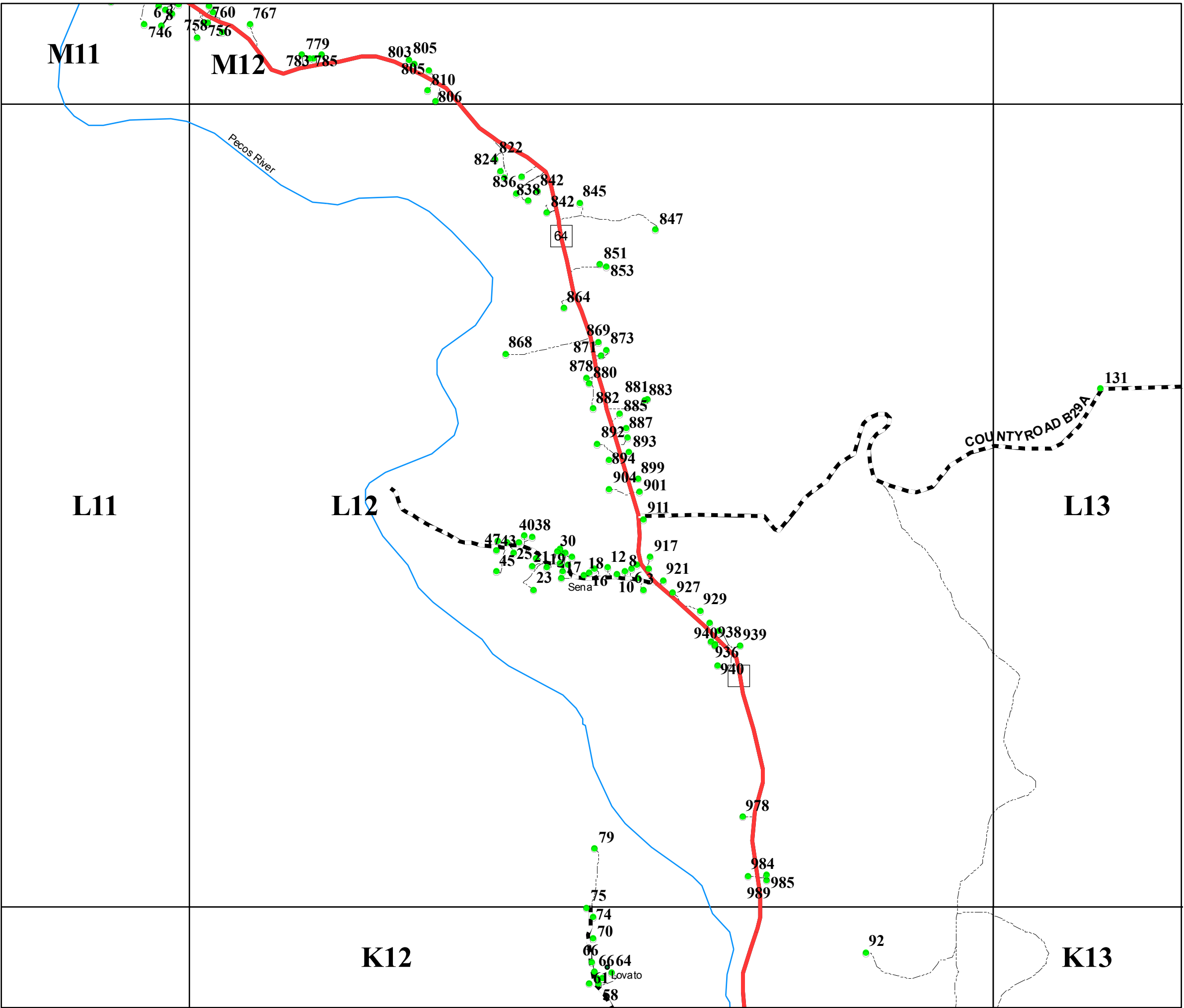
- Residents
- County Rds
- State Rds
- Federal Rds
- Private & Public Rds
- Driveways



This product is for informational purposes and may not have been prepared for, or be suitable for legal, engineering, or surveying purposes. Users of this information should review or consult the primary data and information sources to ascertain the usability of the information.

Map created by: Mario H. Vasquez

Wednesday, April 23, 2014



San Miguel County Map Book
2014



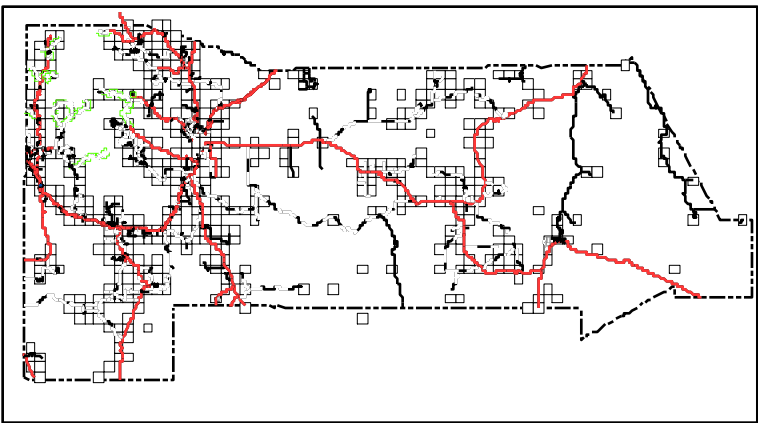
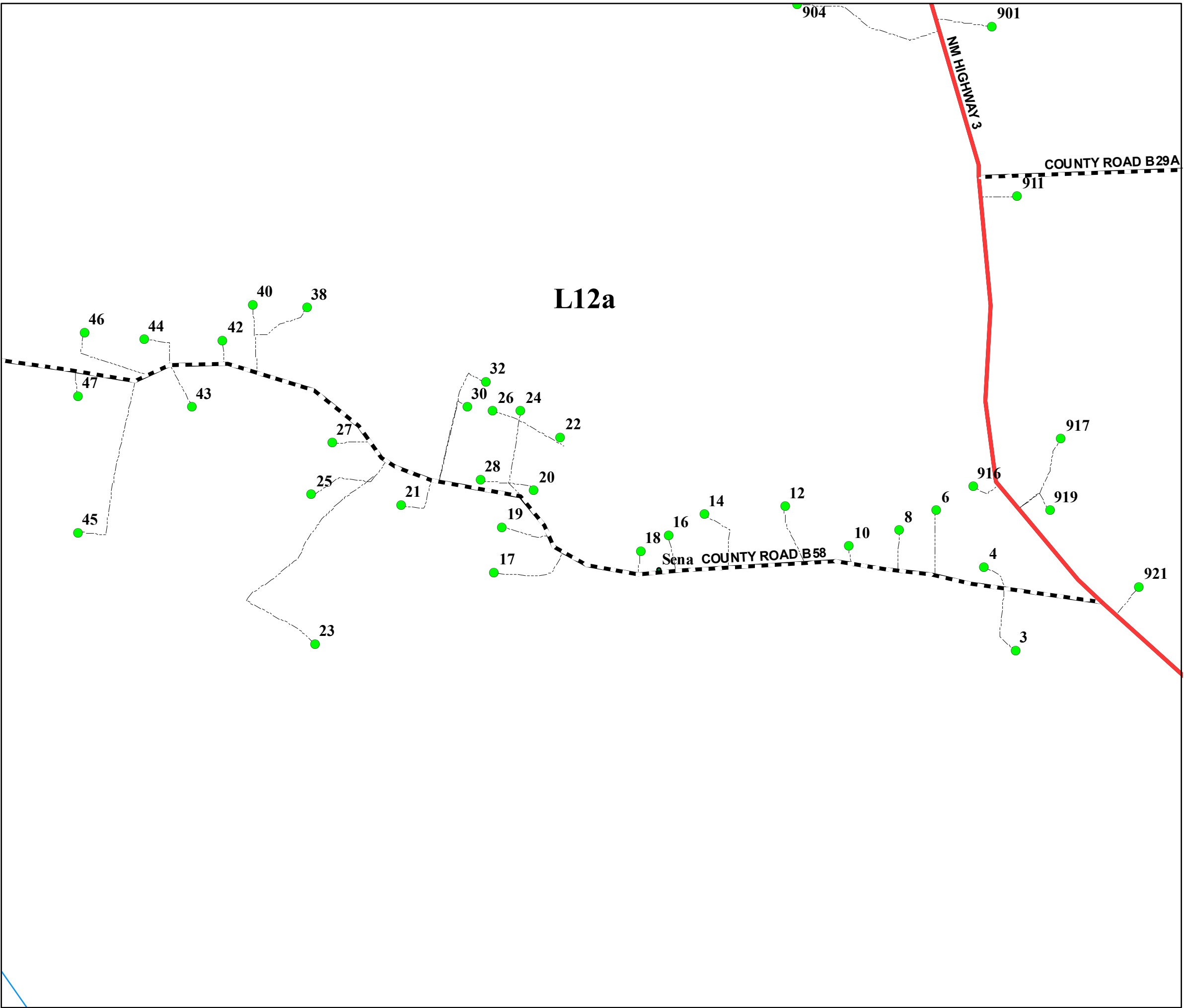
- Residents
- County Rds
- State Rds
- Federal Rds
- Private & Public Rds
- Driveways



This product is for informational purposes and may not have been prepared for, or be suitable for legal, engineering, or surveying purposes. Users of this information should review or consult the primary data and information sources to ascertain the usability of the information.

Map created by: Mario H. Vásquez

Wednesday, April 23, 2014



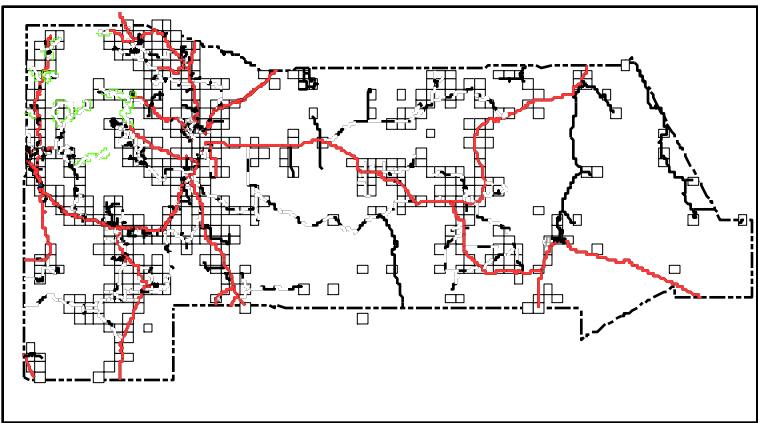
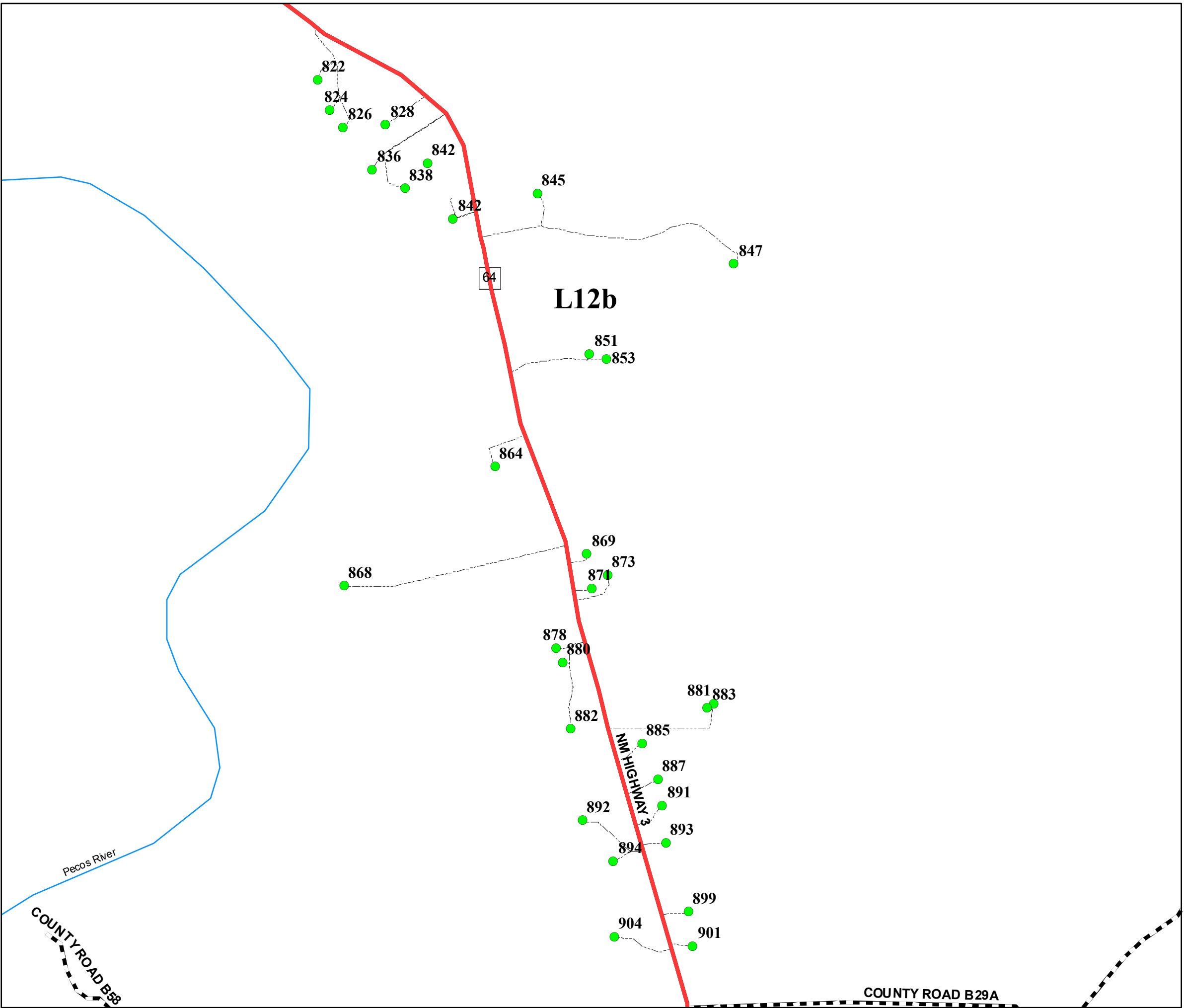
San Miguel County Map Book
2014



- Residents
- County Rds
- State Rds
- Federal Rds
- Private & Public Rds
- Driveways



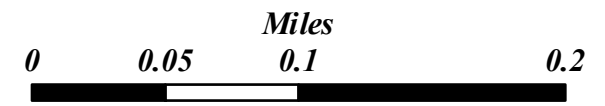
This product is for informational purposes and may not have been prepared for, or be suitable for legal, engineering, or surveying purposes. Users of this information should review or consult the primary data and information sources to ascertain the usability of the information.



San Miguel County Map Book
2014



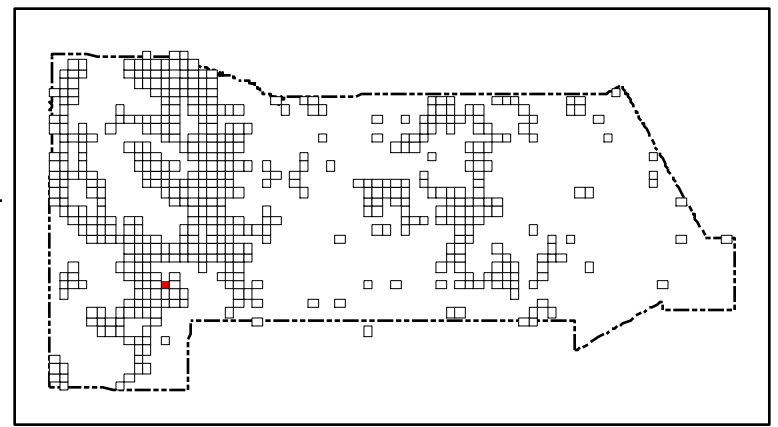
- Residents
- County Rds
- State Rds
- Federal Rds
- Private & Public Rds
- Driveways



This product is for informational purposes and may not have been prepared for, or be suitable for legal, engineering, or surveying purposes. Users of this information should review or consult the primary data and information sources to ascertain the usability of the information.

M12

M14



San Miguel County Map Book
2014



- Residents
- County Rds
- State Rds
- Federal Rds
- Private & Public Rds
- Driveways

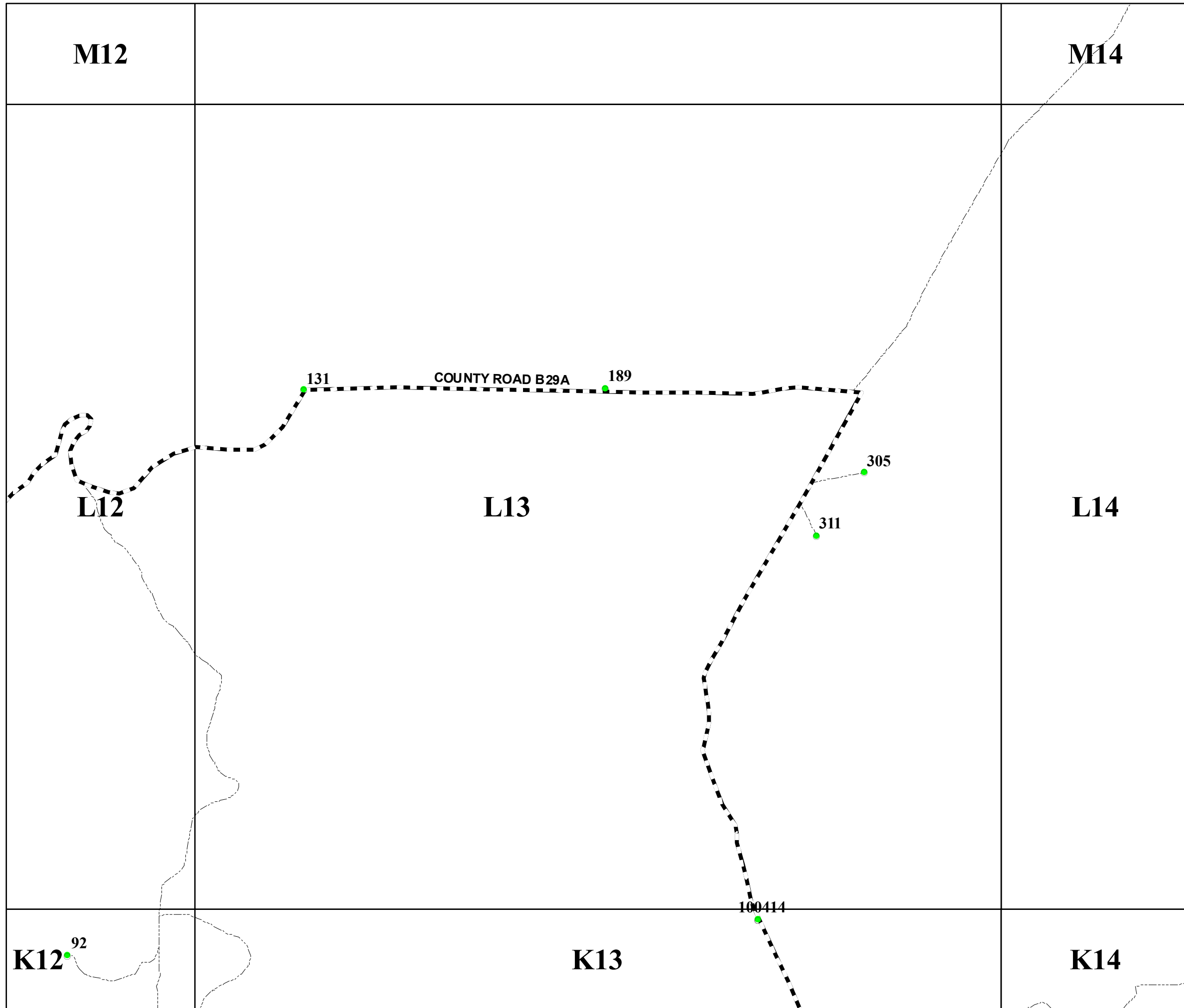


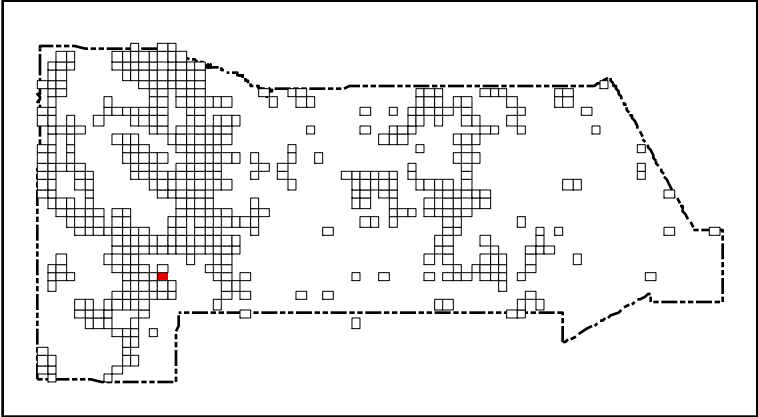
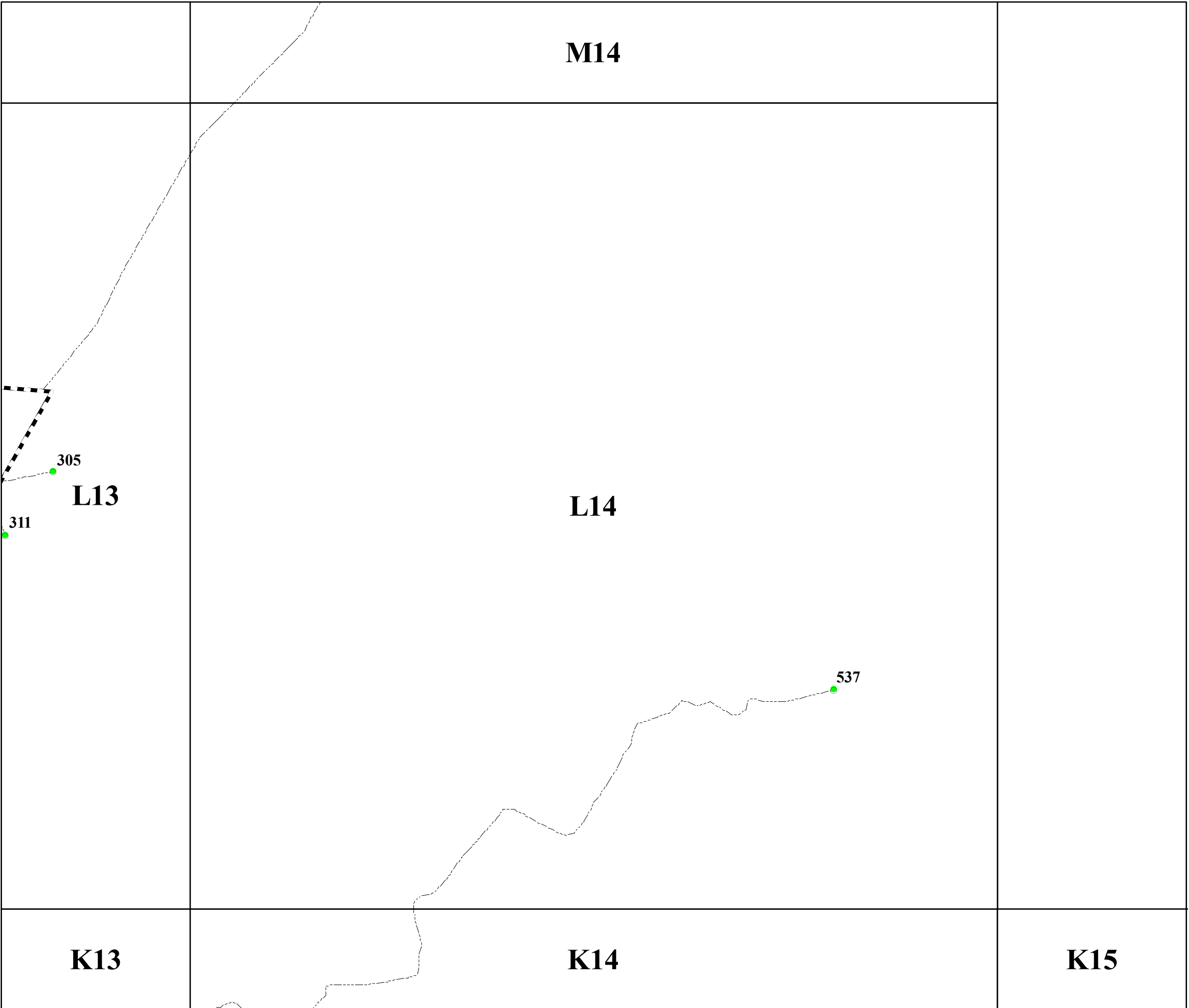
This product is for informational purposes and may not have been prepared for, or be suitable for legal, engineering, or surveying purposes. Users of this information should review or consult the primary data and information sources to ascertain the usability of the information.

Map created by: Mario H. Vásquez

Wednesday, April 23, 2014

Page Name: L13
Page Number: 69





San Miguel County Map Book
2014



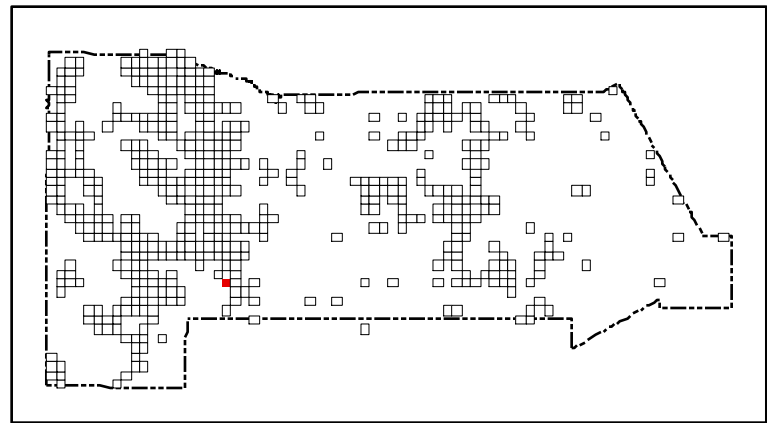
- Residents
- County Rds
- State Rds
- Federal Rds
- Private & Public Rds
- Driveways



This product is for informational purposes and may not have been prepared for, or be suitable for legal, engineering, or surveying purposes. Users of this information should review or consult the primary data and information sources to ascertain the usability of the information.

M19

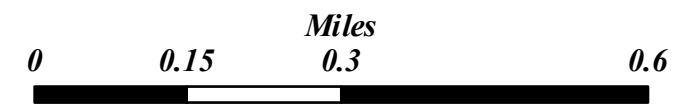
M21



San Miguel County Map Book
2014



- Residents
- County Rds
- State Rds
- Federal Rds
- Private & Public Rds
- Driveways



RED HILL RD

L20

L21

126

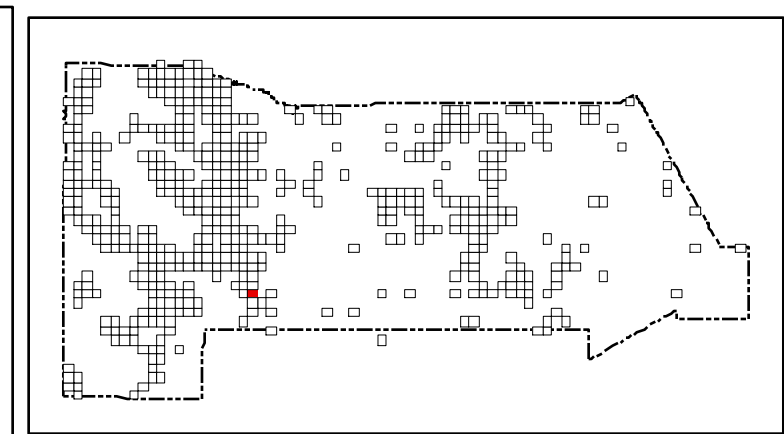
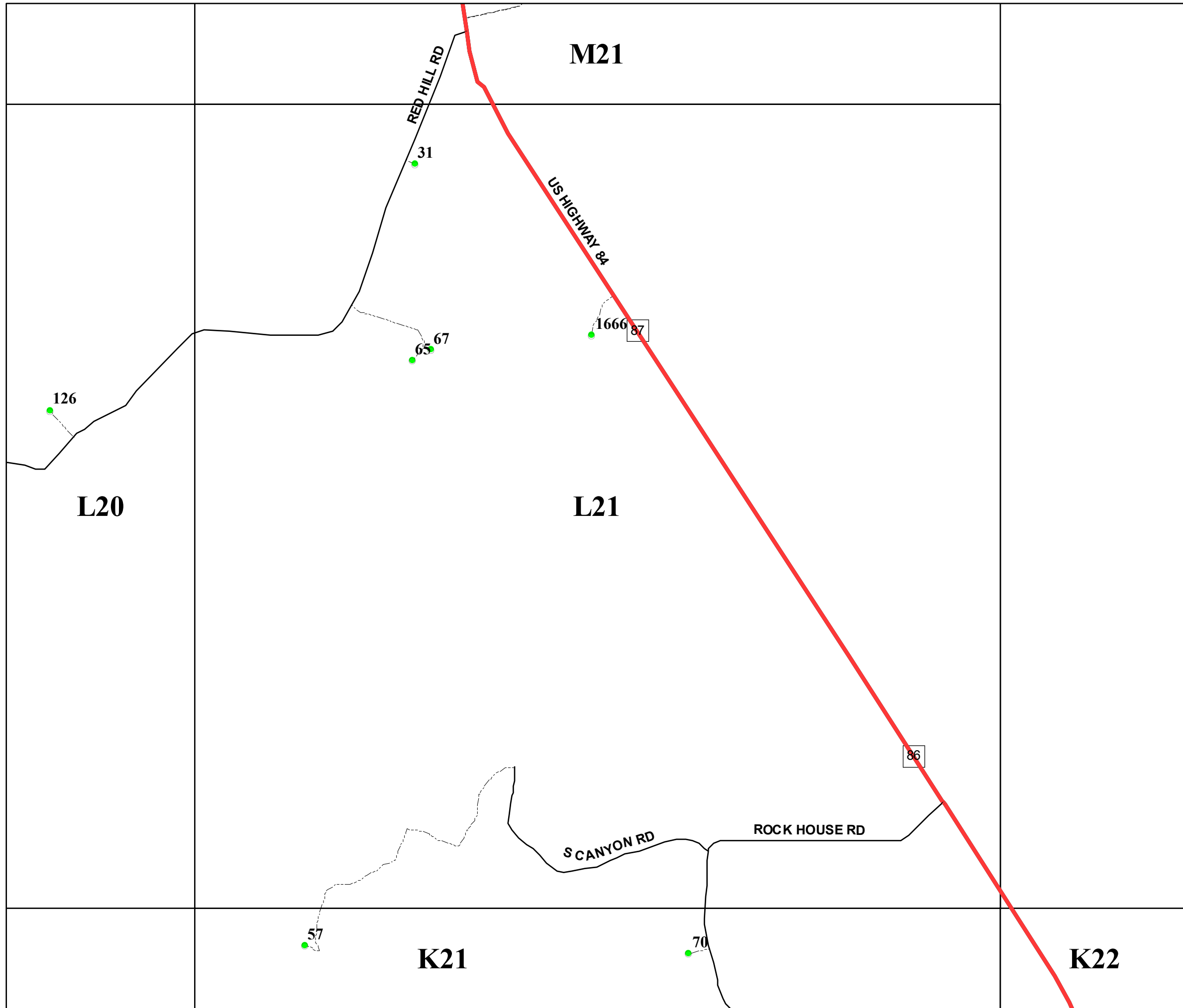
K21

57


This product is for informational purposes and may not have been prepared for, or be suitable for legal, engineering, or surveying purposes. Users of this information should review or consult the primary data and information sources to ascertain the usability of the information.

Map created by: Mario H. Vasquez

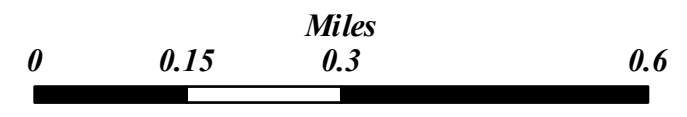
Wednesday, April 23, 2014



San Miguel County Map Book
2014

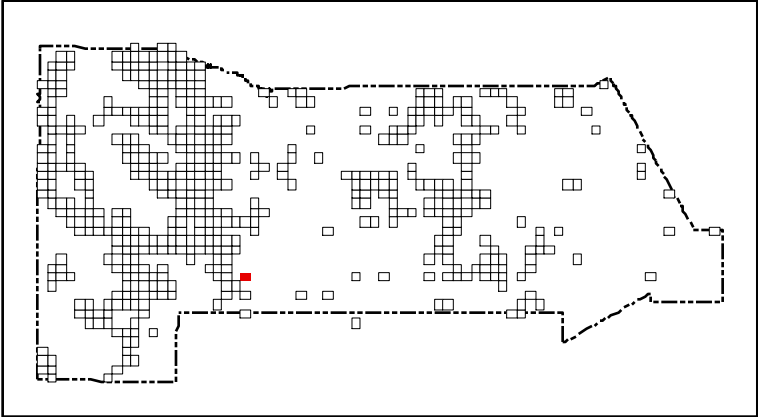
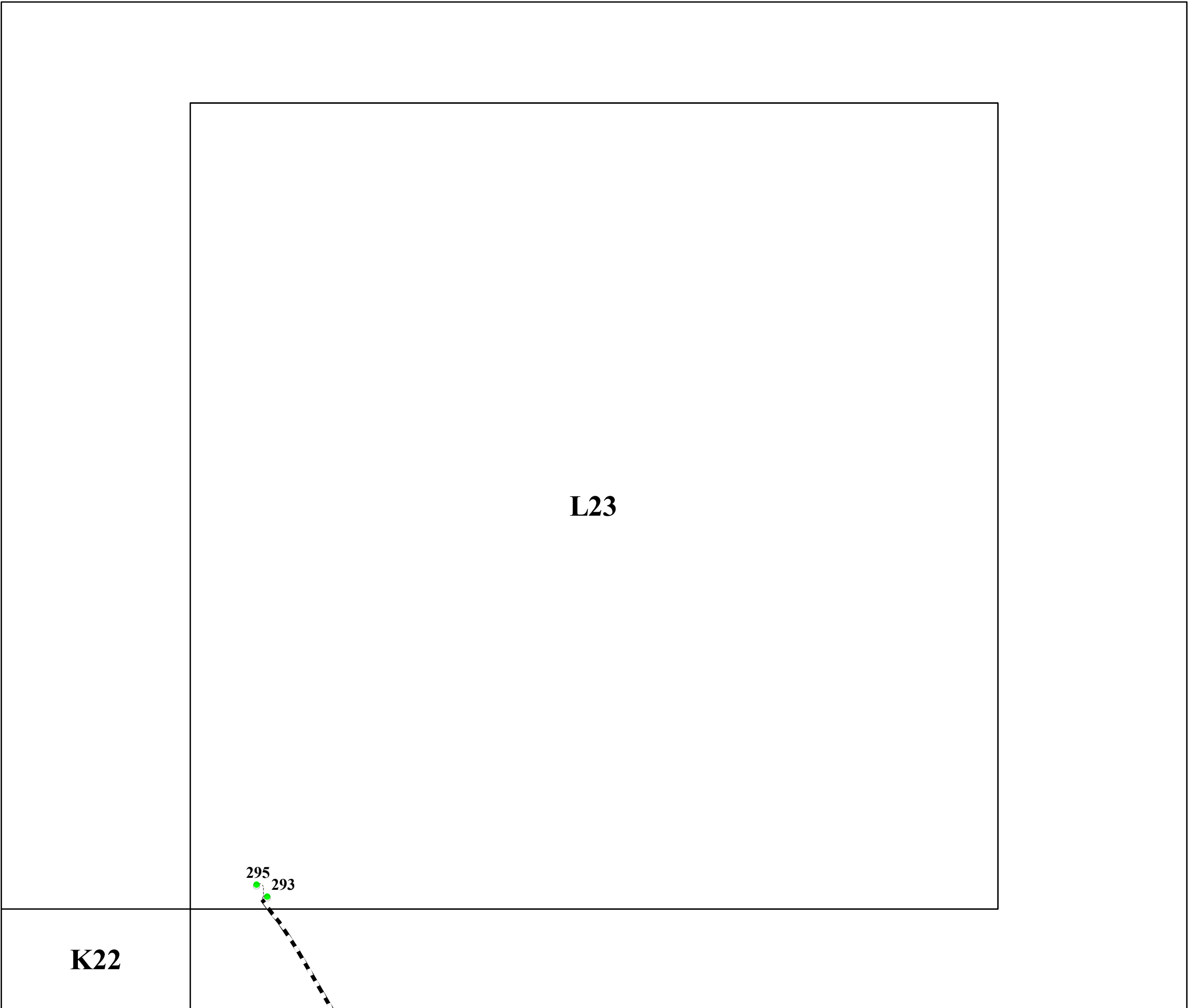


- Residents
- County Rds
- State Rds
- Federal Rds
- Private & Public Rds
- Driveways



This product is for informational purposes and may not have been prepared for, or be suitable for legal, engineering, or surveying purposes. Users of this information should review or consult the primary data and information sources to ascertain the usability of the information.

Map created by: Mario H. Vasquez
Wednesday, April 23, 2014



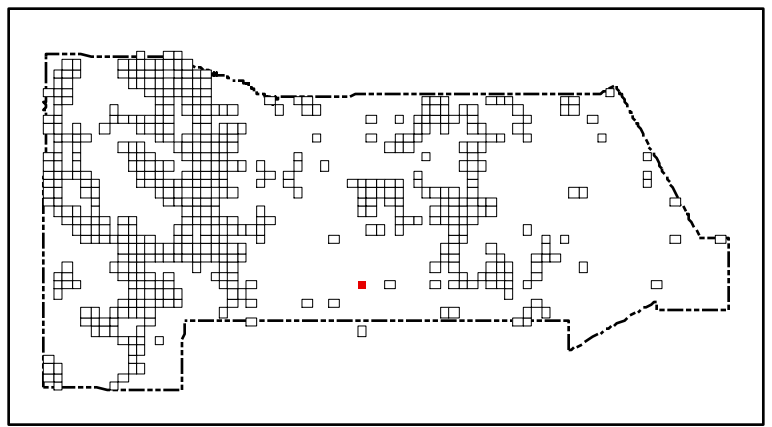

San Miguel County Map Book
2014



- Residents
- County Rds
- State Rds
- Federal Rds
- Private & Public Rds
- Driveways



This product is for informational purposes and may not have been prepared for, or be suitable for legal, engineering, or surveying purposes. Users of this information should review or consult the primary data and information sources to ascertain the usability of the information.



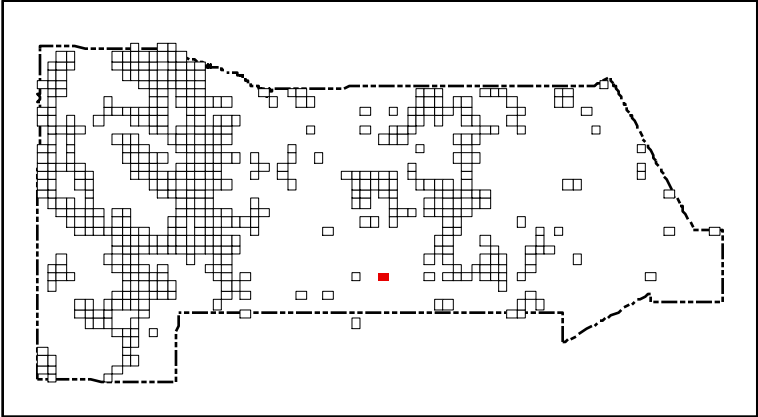
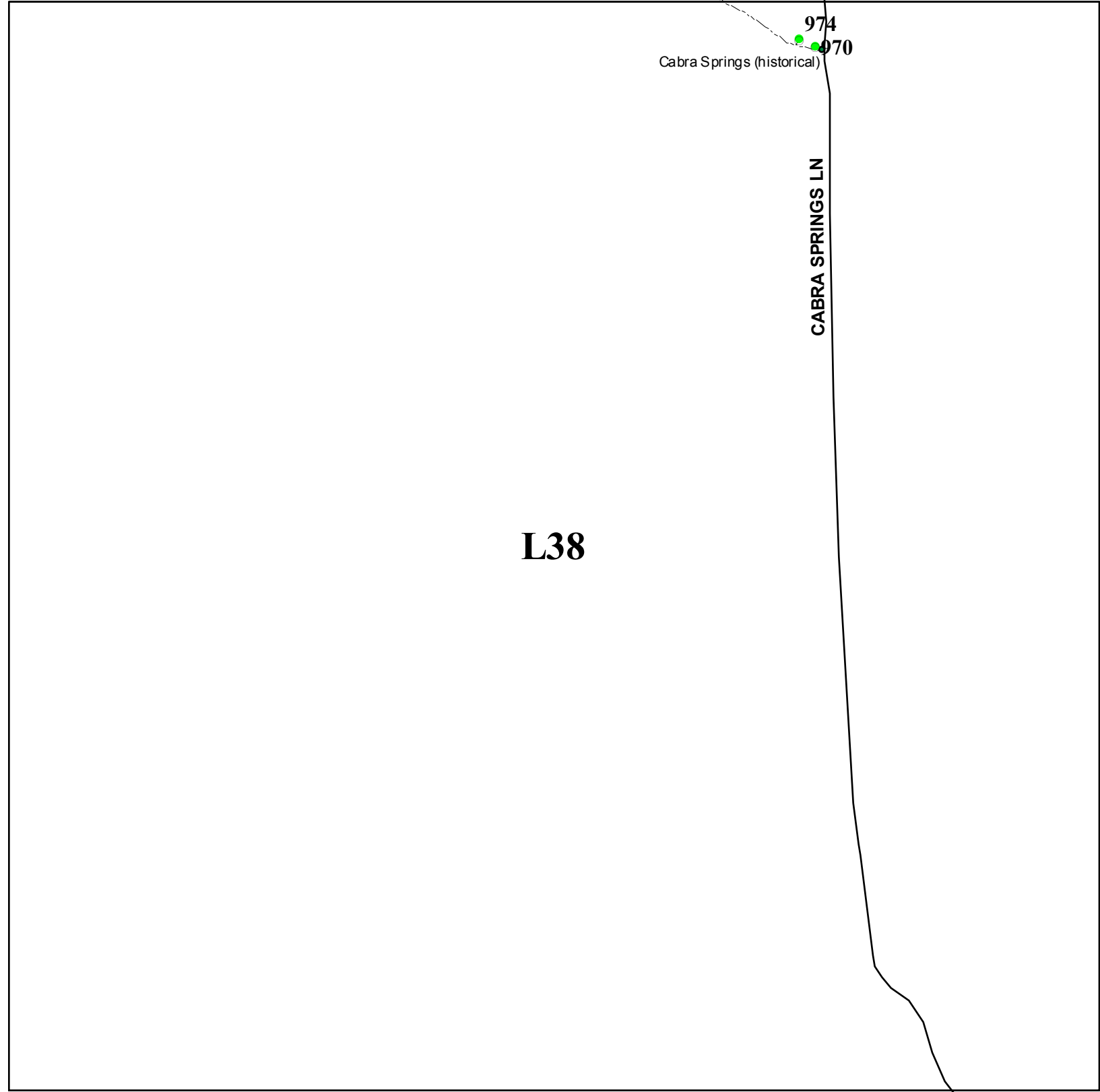
San Miguel County Map Book 2014




- **Residents**
- County Rds**
- State Rds**
- Federal Rds**
- Private & Public Rds**
- Driveways**



This product is for informational purposes and may not have been prepared for, or be suitable for legal, engineering, or surveying purposes. Users of this information should review or consult the primary data and information sources to ascertain the usability of the information.



San Miguel County Map Book
2014



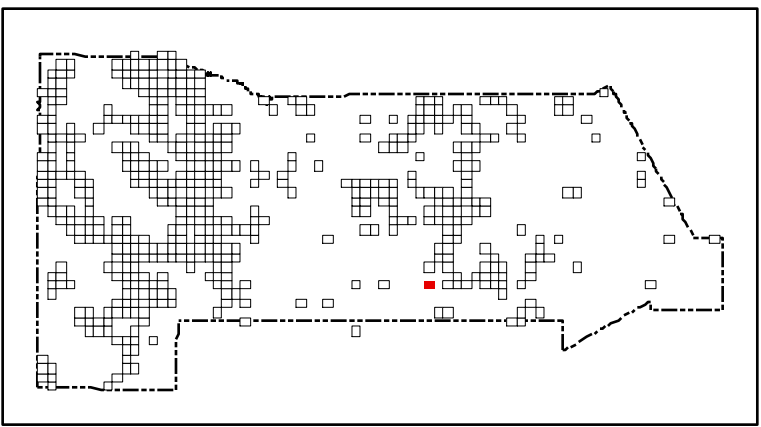
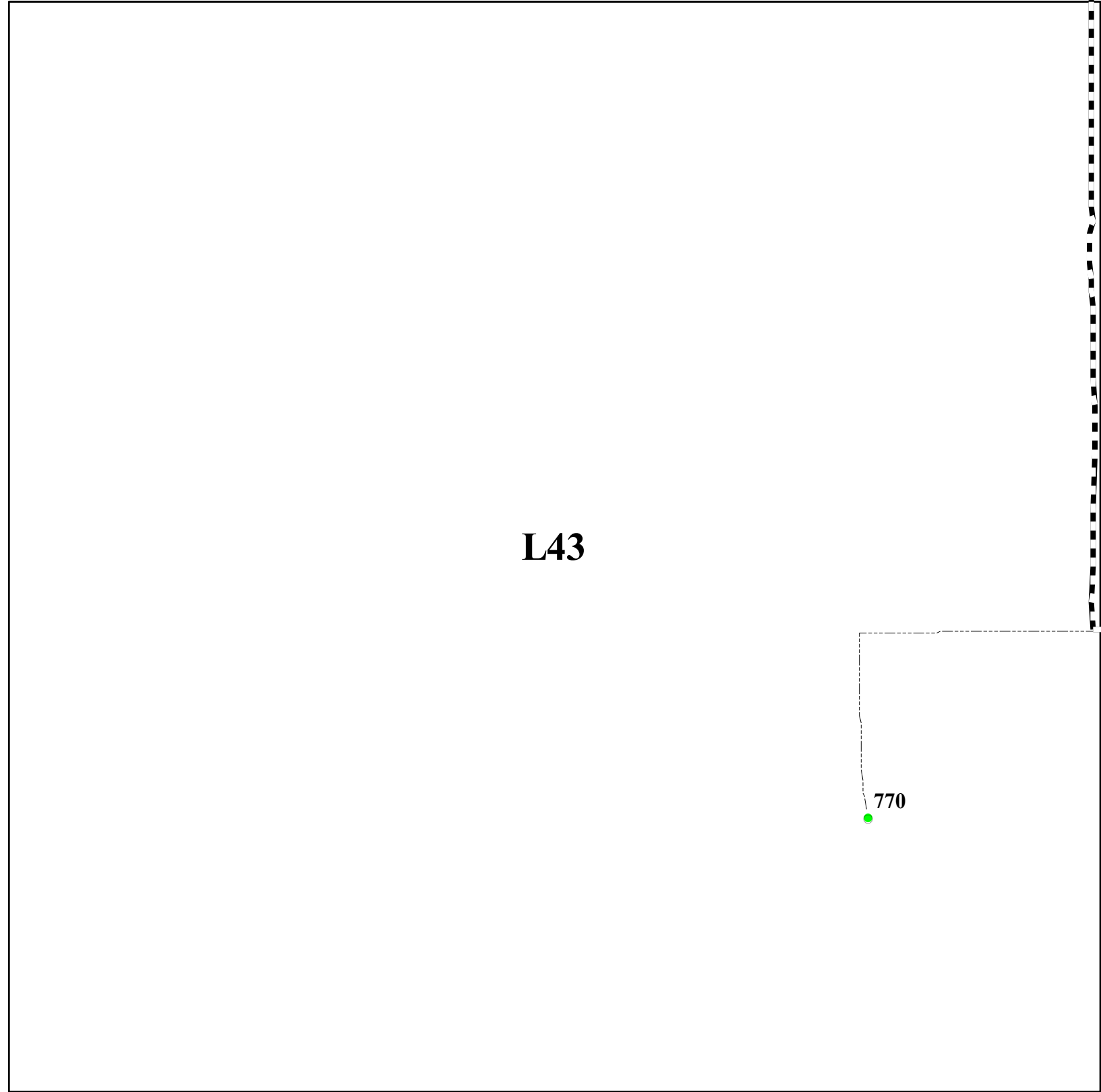
- Residents
- County Rds
- State Rds
- Federal Rds
- Private & Public Rds
- Driveways



This product is for informational purposes and may not have been prepared for, or be suitable for legal, engineering, or surveying purposes. Users of this information should review or consult the primary data and information sources to ascertain the usability of the information.

Map created by: Mario H. Vasquez

Wednesday, April 23, 2014



San Miguel County Map Book 2014



- **Residents**
- County Rds**
- State Rds**
- Federal Rds**
- Private & Public Rds**
- Driveways**

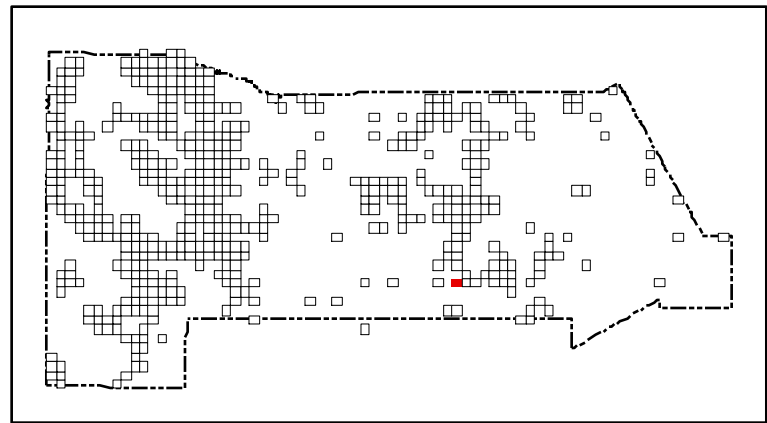


This product is for informational purposes and may not have been prepared for, or be suitable for legal, engineering, or surveying purposes. Users of this information should review or consult the primary data and information sources to ascertain the usability of the information.

Map created by: Mario H. Vasquez

Wednesday, April 23, 2014

M46

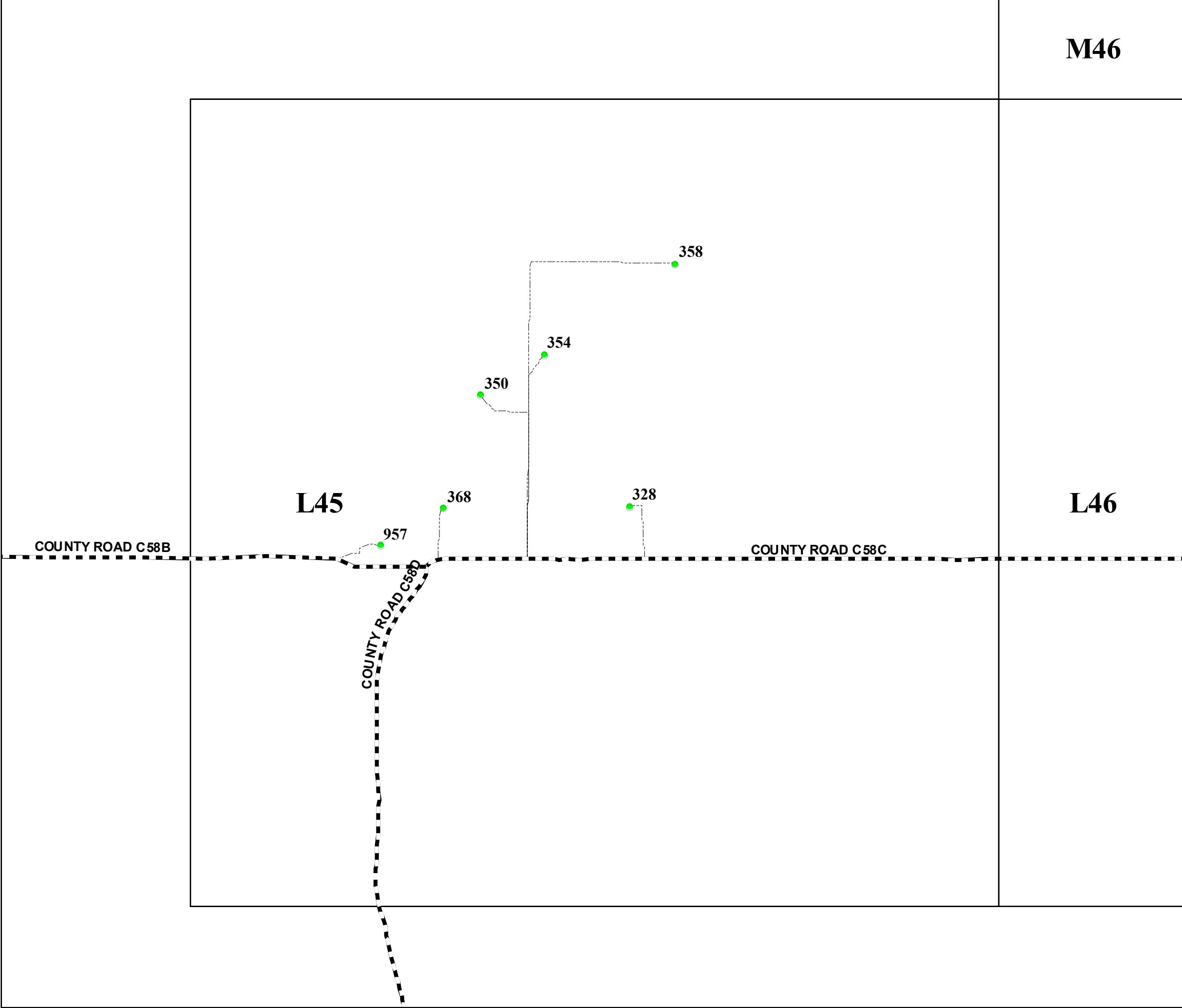


San Miguel County Map Book 2014



L46

L45



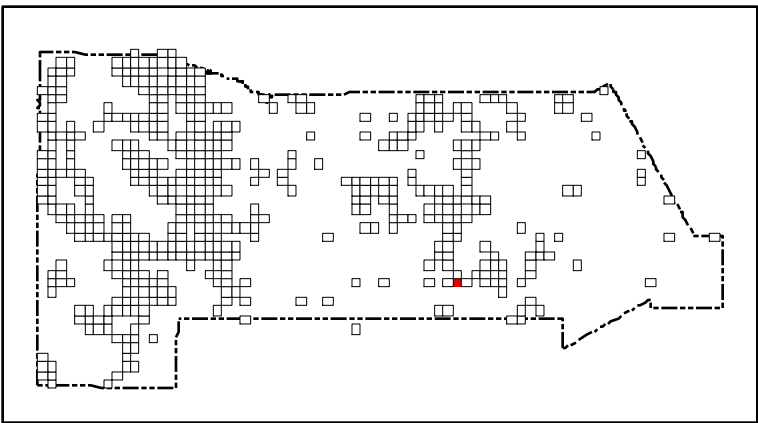
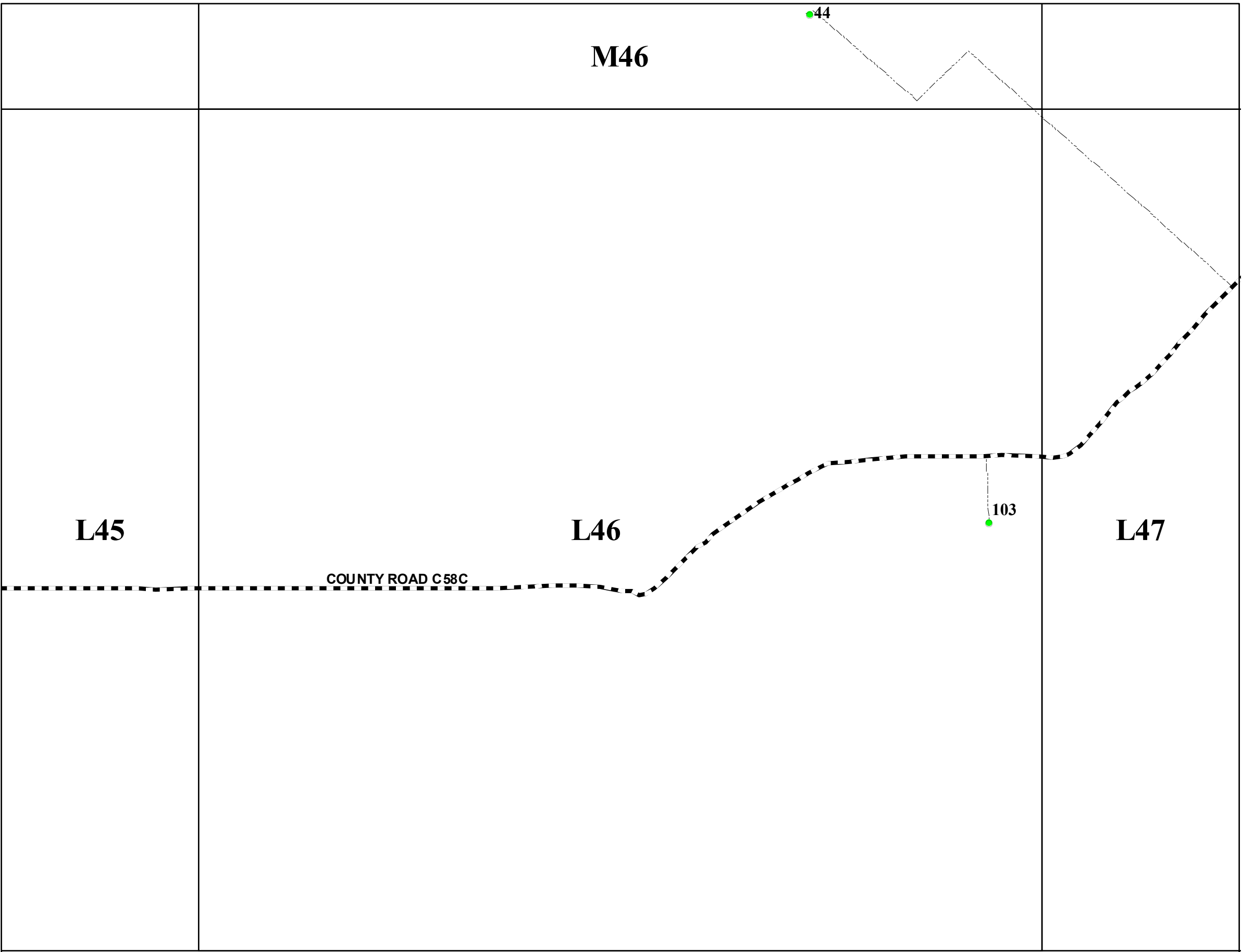
- Residents
- County Rds
- State Rds
- Federal Rds
- Private & Public Rds
- Driveways



This product is for informational purposes and may not have been prepared for, or be suitable for legal, engineering, or surveying purposes. Users of this information should review or consult the primary data and information sources to ascertain the usability of the information.

Map created by: Mario H. Vasquez

Wednesday, April 23, 2014



San Miguel County Map Book
2014



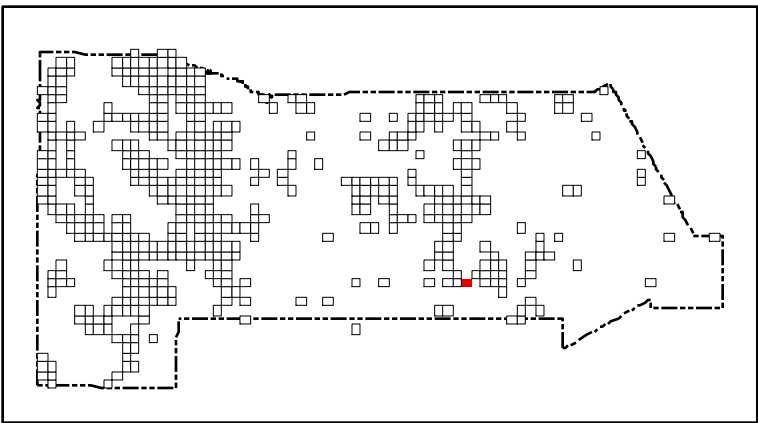
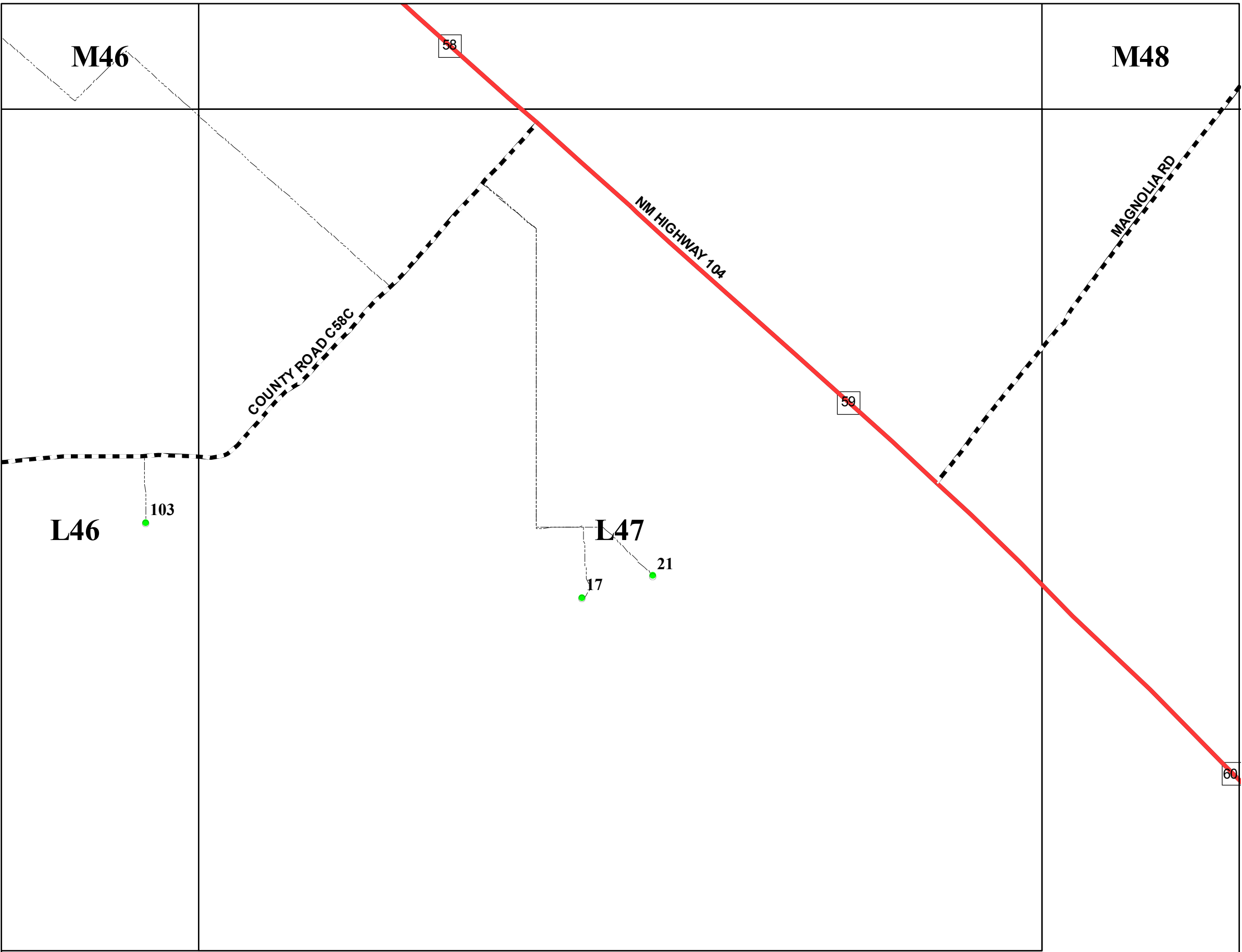
- Residents
- County Rds
- State Rds
- Federal Rds
- Private & Public Rds
- Driveways



This product is for informational purposes and may not have been prepared for, or be suitable for legal, engineering, or surveying purposes. Users of this information should review or consult the primary data and information sources to ascertain the usability of the information.

Map created by: Mario H. Vasquez

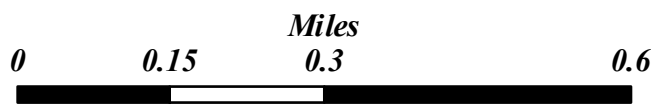
Wednesday, April 23, 2014



San Miguel County Map Book
2014



- Residents
- County Rds
- State Rds
- Federal Rds
- Private & Public Rds
- ... Driveways



This product is for informational purposes and may not have been prepared for, or be suitable for legal, engineering, or surveying purposes. Users of this information should review or consult the primary data and information sources to ascertain the usability of the information.

Map created by: Mario H. Vasquez

Wednesday, April 23, 2014

M48

M49

256

6241

L49

L50

NM HIGHWAY 104

62

63

61

6316

San Miguel County Map Book 2014



- Residents
- County Rds
- State Rds
- Federal Rds
- Private & Public Rds
- Driveways



This product is for informational purposes and may not have been prepared for, or be suitable for legal, engineering, or surveying purposes. Users of this information should review or consult the primary data and information sources to ascertain the usability of the information.

Map created by: Mario H. Vasquez

Wednesday, April 23, 2014

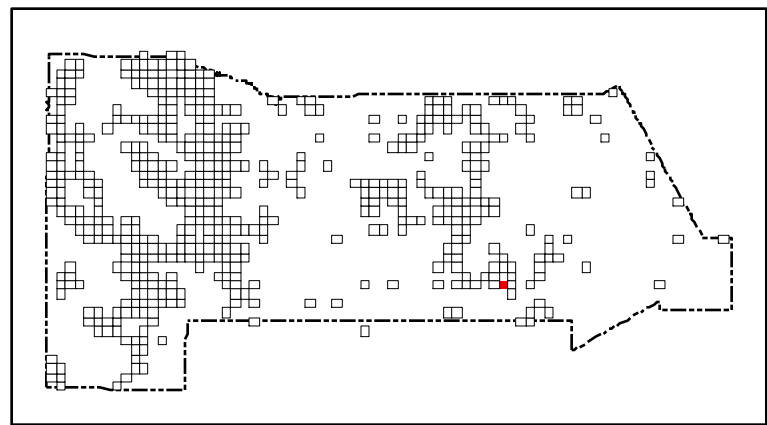
Page Name: L49
Page Number: 80

M49

M51

942

920



San Miguel County Map Book
2014



L49

L50

L51

- Residents
- County Rds
- State Rds
- Federal Rds
- Private & Public Rds
- Driveways



63

NM HIGHWAY 104

64

6316

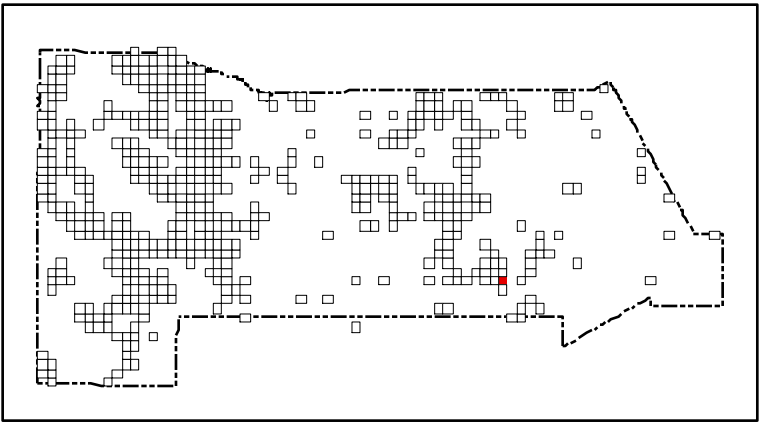
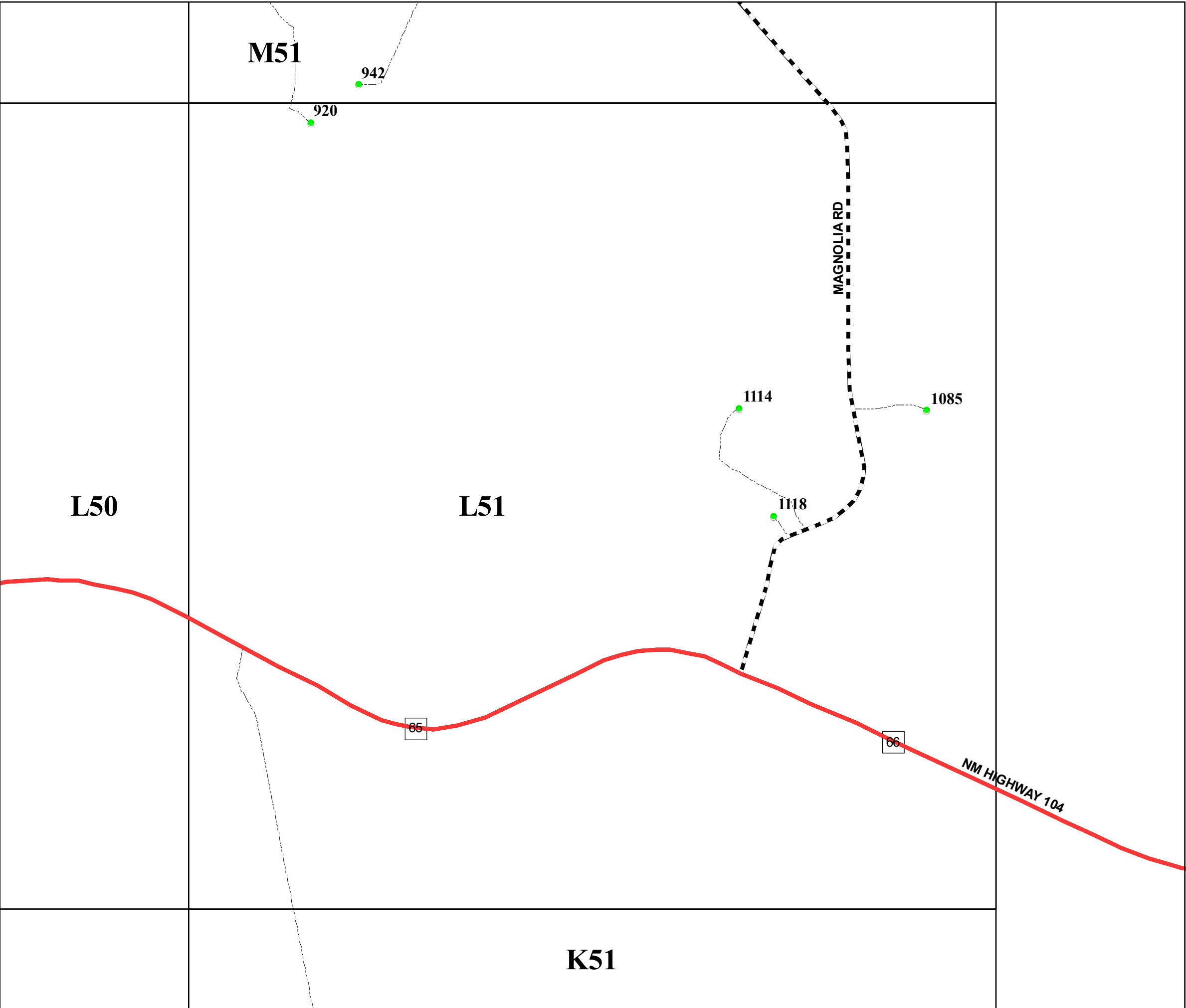
K51

This product is for informational purposes and may not have been prepared for, or be suitable for legal, engineering, or surveying purposes. Users of this information should review or consult the primary data and information sources to ascertain the usability of the information.

Map created by: Mario H. Vasquez

Wednesday, April 23, 2014

Page Name: L50
Page Number: 81



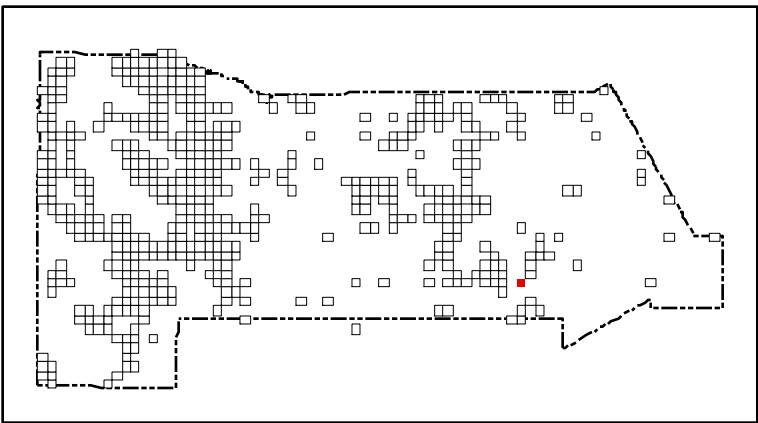
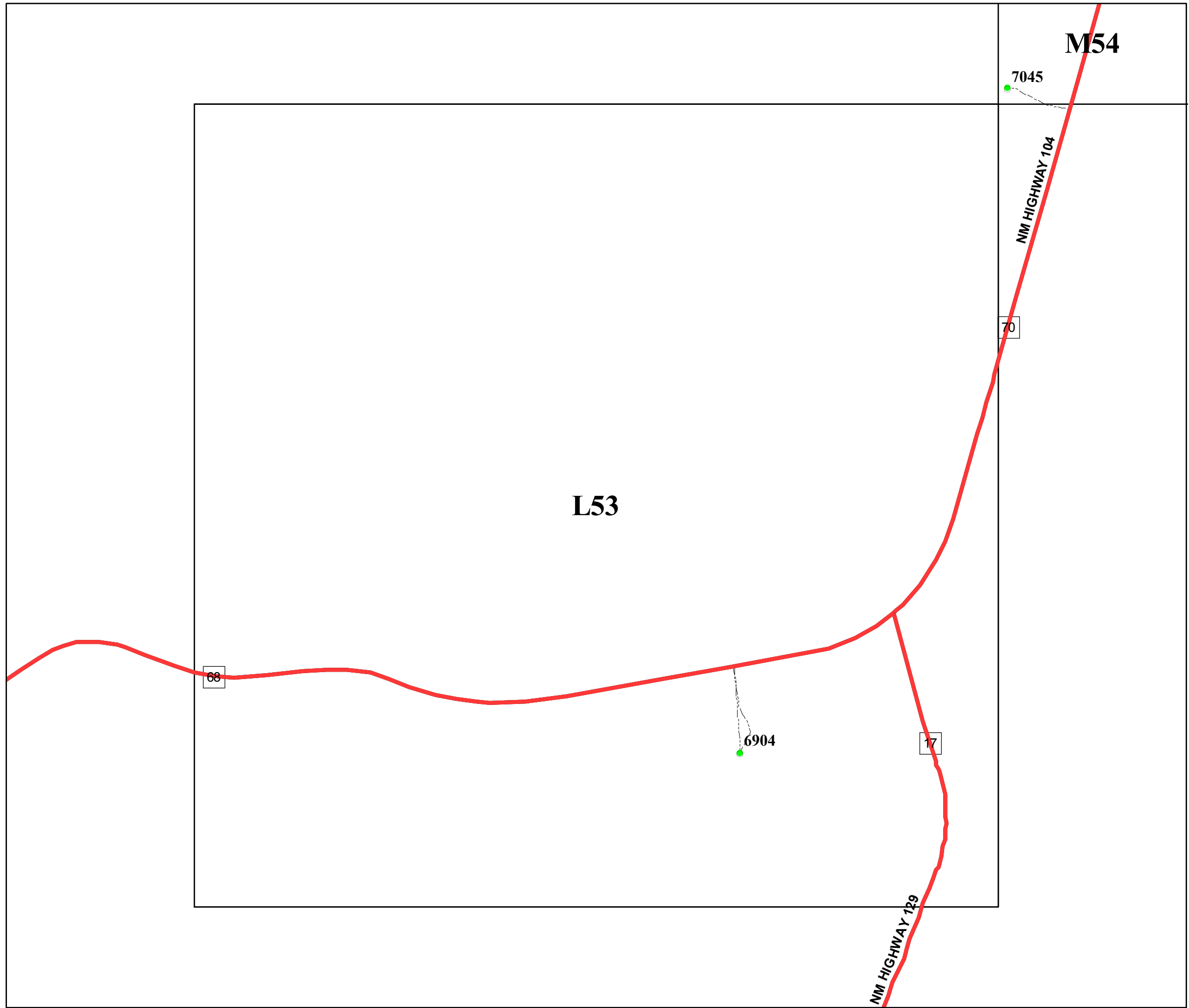
San Miguel County Map Book
2014



- Residents
- County Rds
- State Rds
- Federal Rds
- Private & Public Rds
- Driveways



This product is for informational purposes and may not have been prepared for, or be suitable for legal, engineering, or surveying purposes. Users of this information should review or consult the primary data and information sources to ascertain the usability of the information.



San Miguel County Map Book
2014



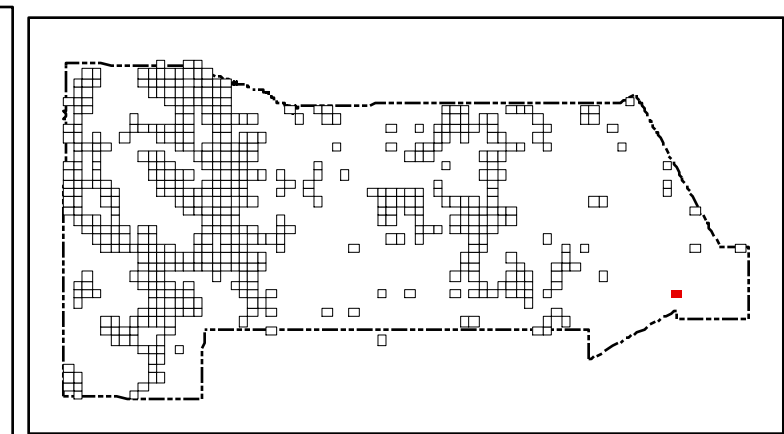
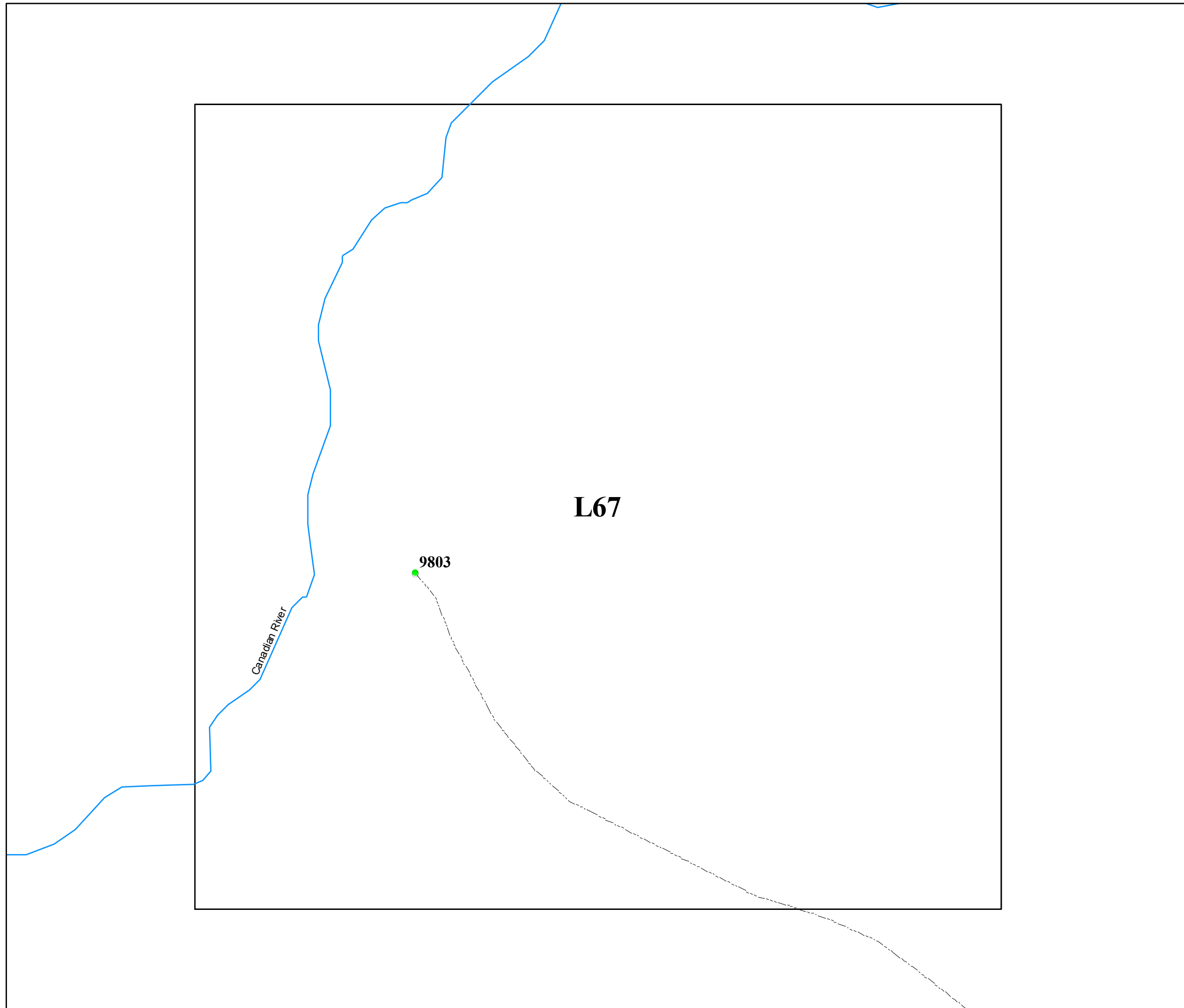
- Residents
- County Rds
- State Rds
- Federal Rds
- Private & Public Rds
- Driveways




This product is for informational purposes and may not have been prepared for, or be suitable for legal, engineering, or surveying purposes. Users of this information should review or consult the primary data and information sources to ascertain the usability of the information.

Map created by: Mario H. Vasquez

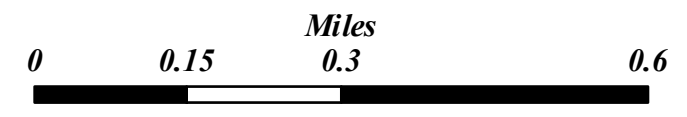
Wednesday, April 23, 2014



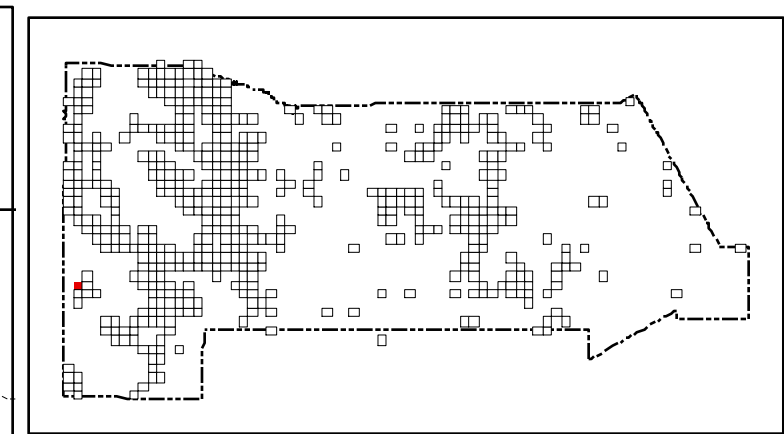
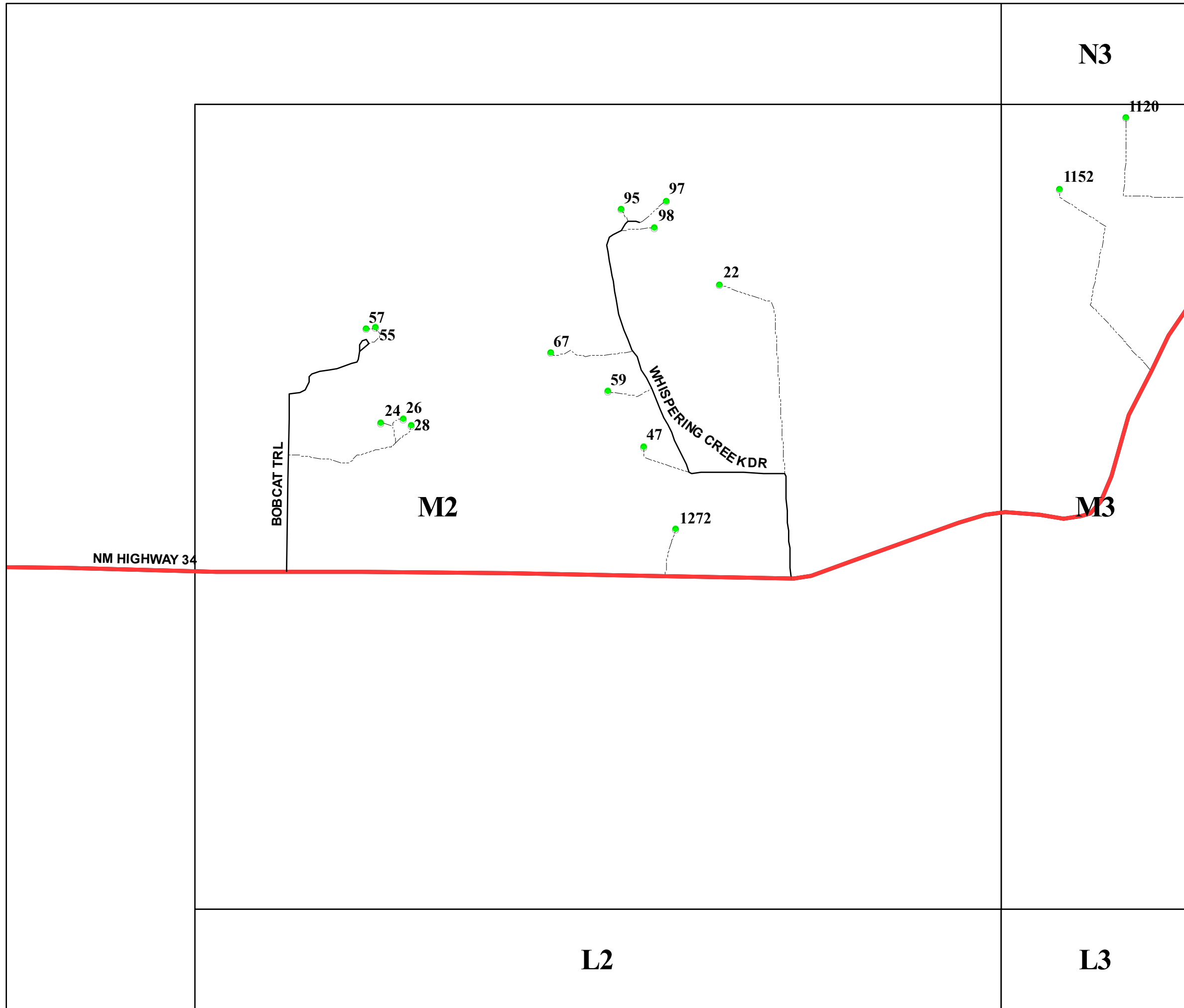
San Miguel County Map Book 2014




- **Residents**
- County Rds**
- State Rds**
- Federal Rds**
- Private & Public Rds**
- Driveways**



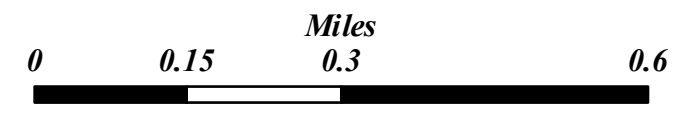
This product is for informational purposes and may not have been prepared for, or be suitable for legal, engineering, or surveying purposes. Users of this information should review or consult the primary data and information sources to ascertain the usability of the information.



San Miguel County Map Book
2014

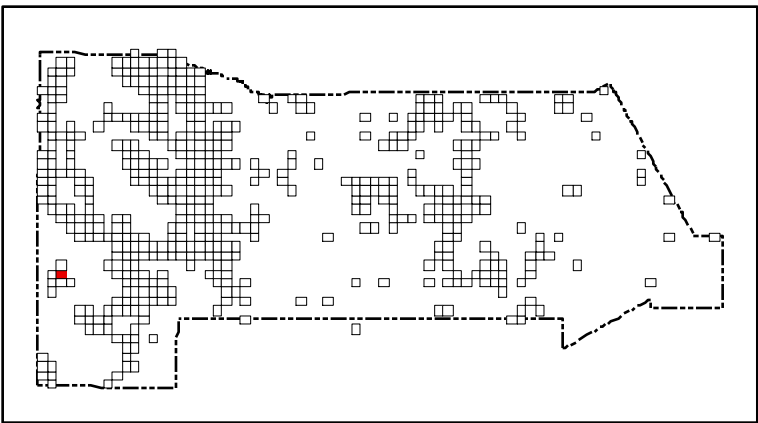
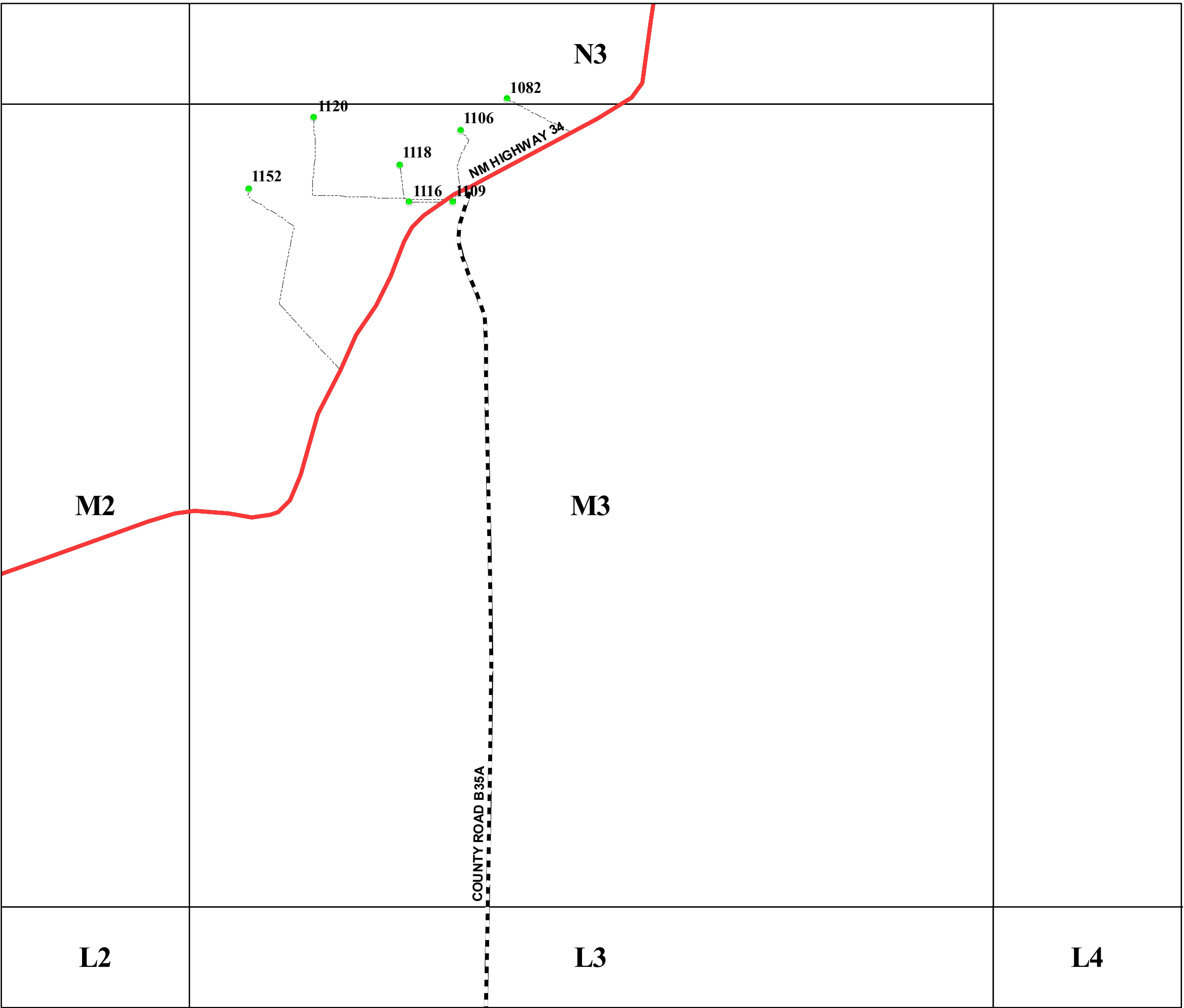


- Residents
- County Rds
- State Rds
- Federal Rds
- Private & Public Rds
- Driveways



This product is for informational purposes and may not have been prepared for, or be suitable for legal, engineering, or surveying purposes. Users of this information should review or consult the primary data and information sources to ascertain the usability of the information.

Map created by: Mario H. Vasquez
Wednesday, April 23, 2014



San Miguel County Map Book
2014



- Residents
- County Rds
- State Rds
- Federal Rds
- Private & Public Rds
- Driveways



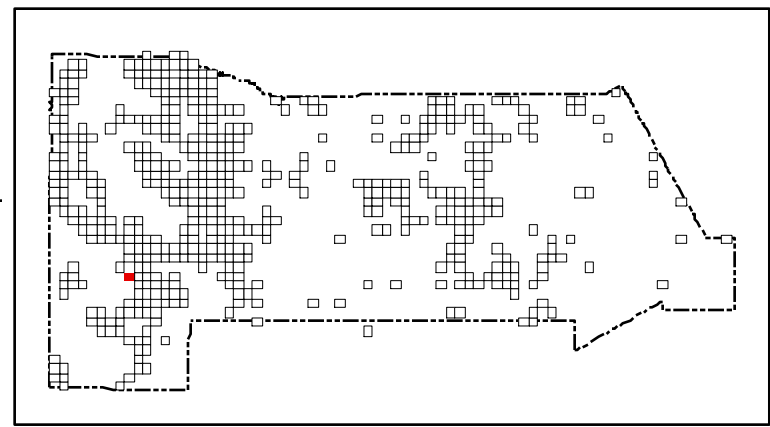
This product is for informational purposes and may not have been prepared for, or be suitable for legal, engineering, or surveying purposes. Users of this information should review or consult the primary data and information sources to ascertain the usability of the information.

Map created by: Mario H. Vasquez

Wednesday, April 23, 2014

N8

N10



San Miguel County Map Book
2014



- Residents
- County Rds
- State Rds
- Federal Rds
- Private & Public Rds
- Driveways



M9

M10

222

234

197 CAMINO DE LA VINETERIA

137

139

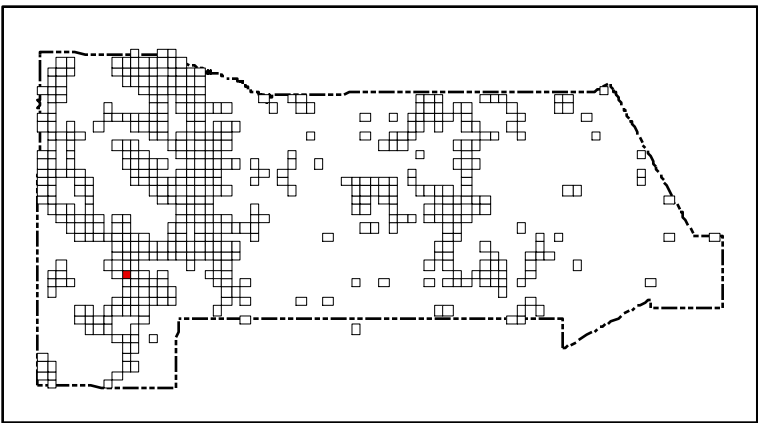
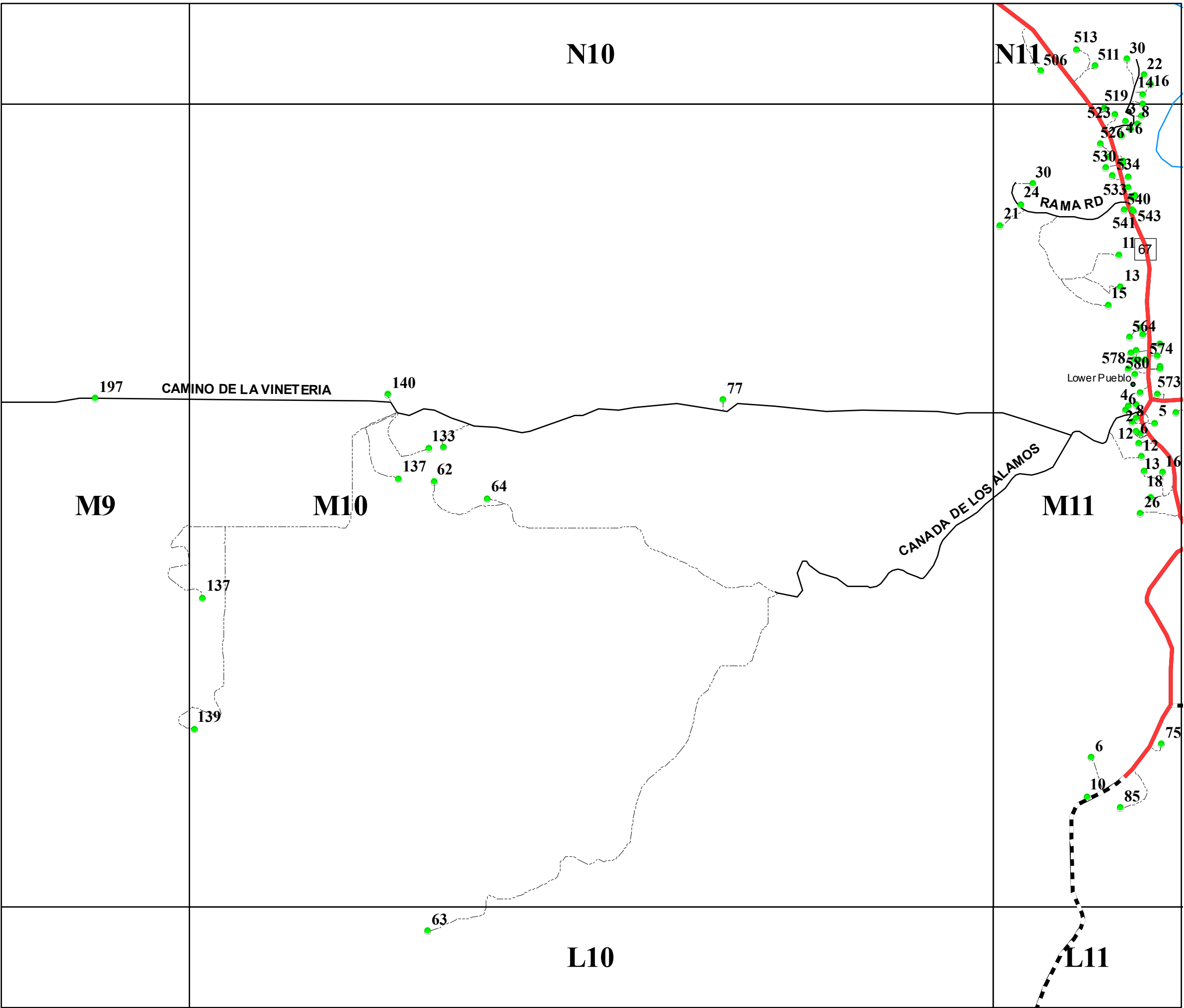
L10

This product is for informational purposes and may not have been prepared for, or be suitable for legal, engineering, or surveying purposes. Users of this information should review or consult the primary data and information sources to ascertain the usability of the information.

Map created by: Mario H. Vásquez

Wednesday, April 23, 2014

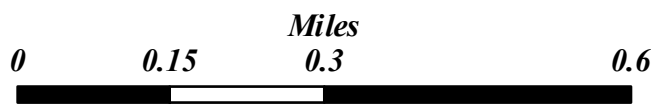
Page Name: M9
Page Number: 87



San Miguel County Map Book
2014



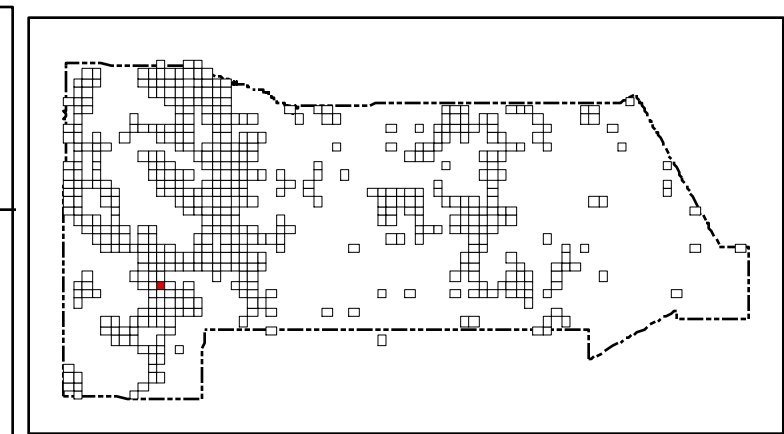
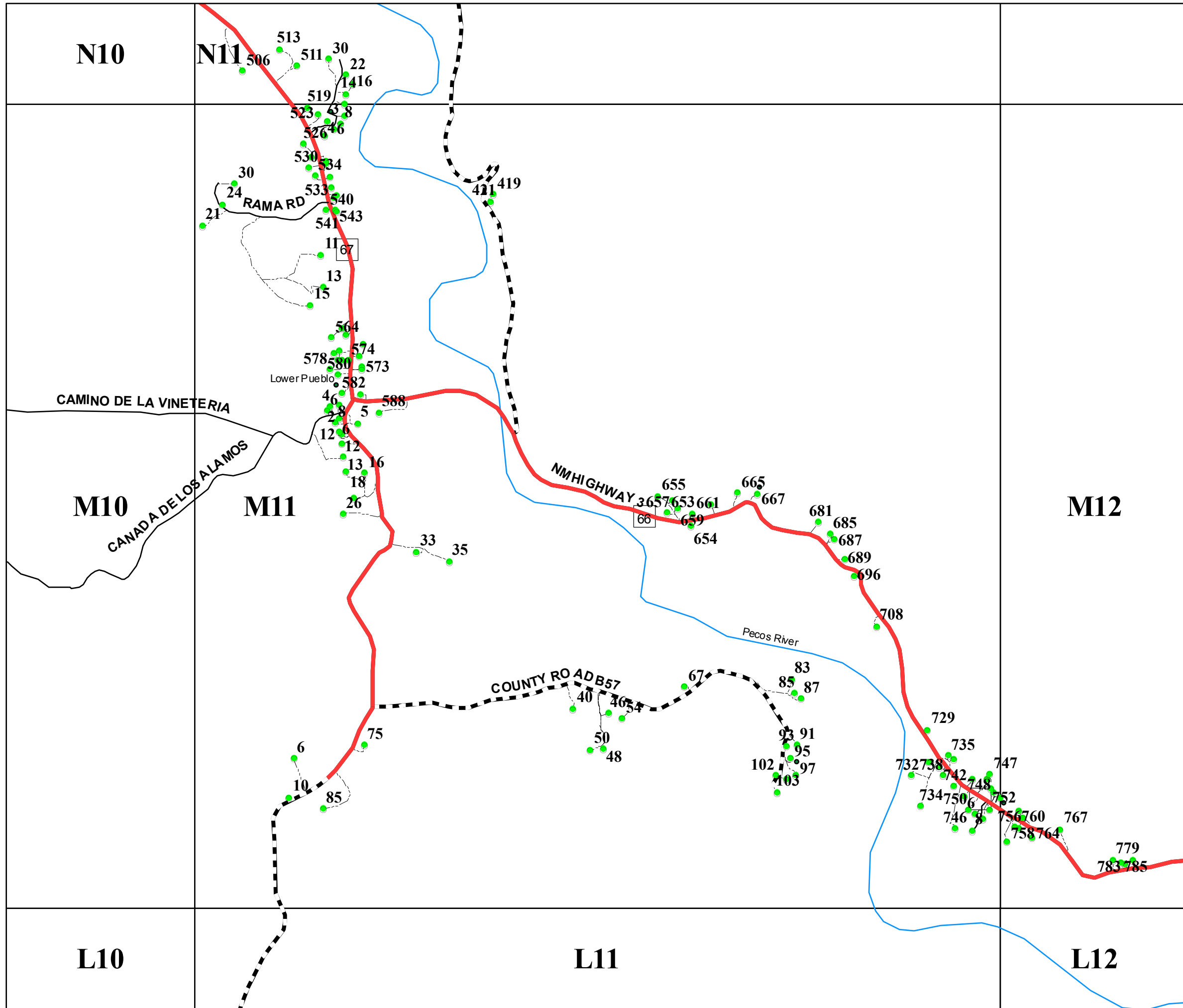
- Residents
- County Rds
- State Rds
- Federal Rds
- Private & Public Rds
- ... Driveways




This product is for informational purposes and may not have been prepared for, or be suitable for legal, engineering, or surveying purposes. Users of this information should review or consult the primary data and information sources to ascertain the usability of the information.

Map created by: Mario H. Vásquez

Wednesday, April 23, 2014



San Miguel County Map Book 2014



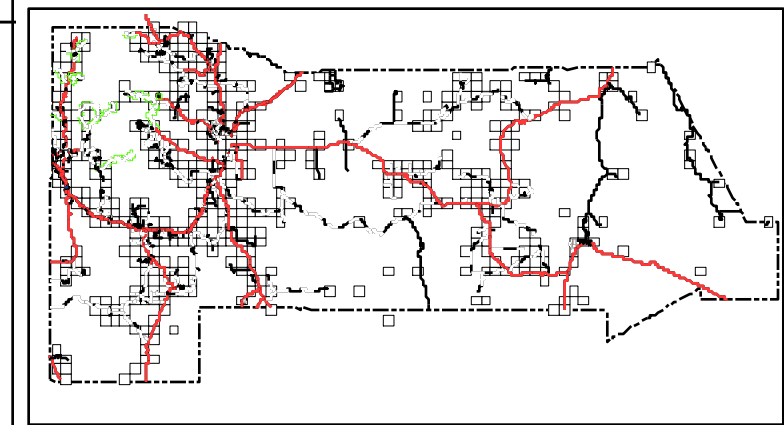
- Residents
- County Rds
- State Rds
- - - Federal Rds
- Private & Public Rds
- Driveways




This product is for informational purposes and may not have been prepared for, or be suitable for legal, engineering, or surveying purposes. Users of this information should review or consult the primary data and information sources to ascertain the usability of the information.

Map created by: Mario H. Vasquez

Wednesday, April 23, 2014



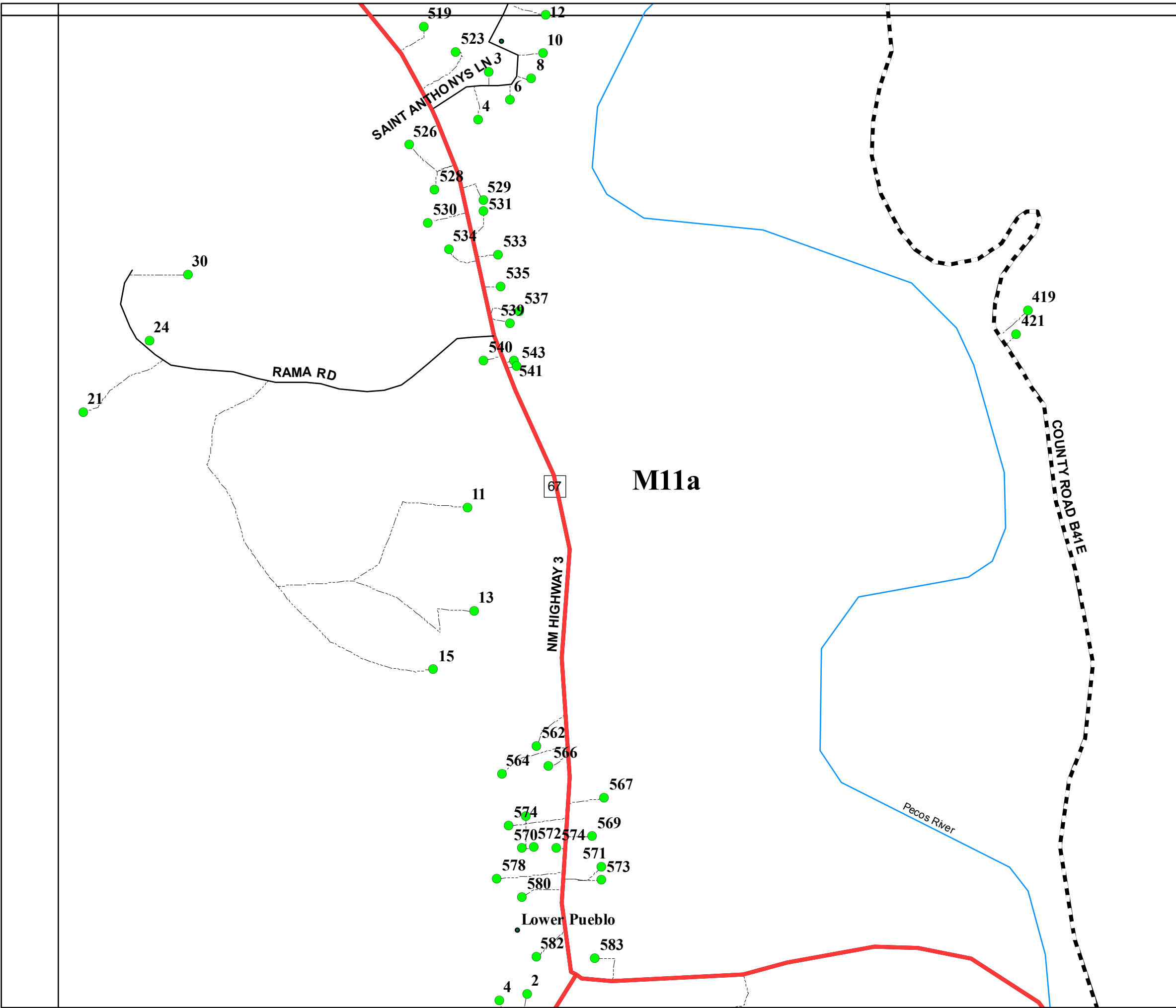
San Miguel County Map Book 2014

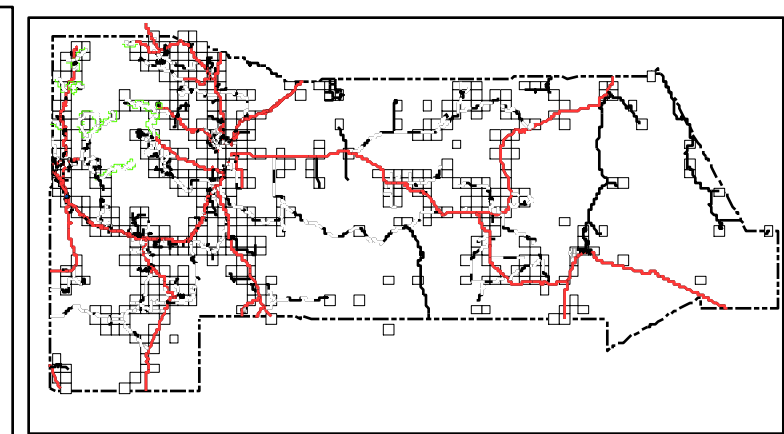
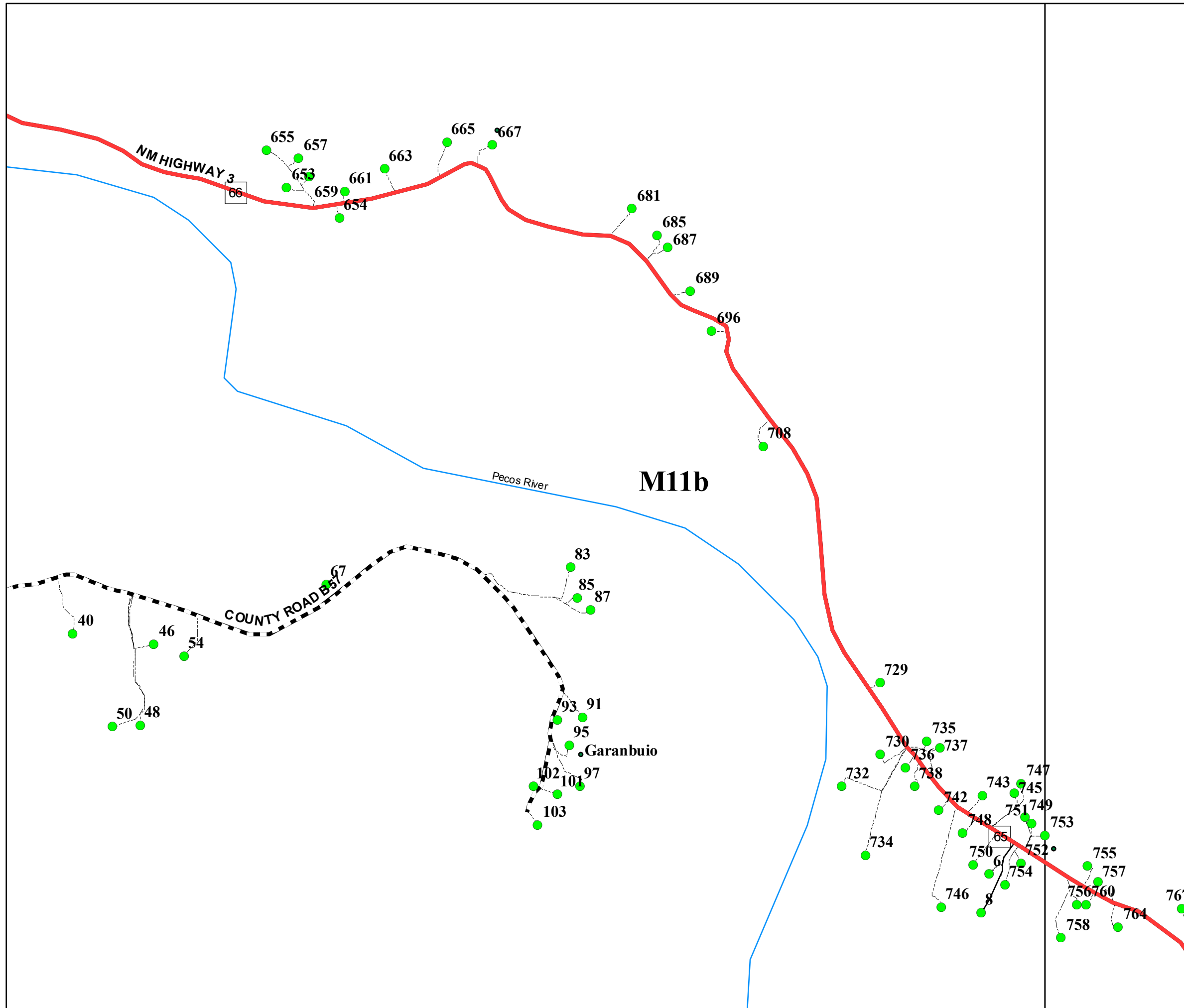


- Residents
- County Rds
- State Rds
- Federal Rds
- Private & Public Rds
- Driveways



This product is for informational purposes and may not have been prepared for, or be suitable for legal, engineering, or surveying purposes. Users of this information should review or consult the primary data and information sources to ascertain the usability of the information.





San Miguel County Map Book
2014



- Residents
- County Rds
- State Rds
- Federal Rds
- Private & Public Rds
- Driveways



This product is for informational purposes and may not have been prepared for, or be suitable for legal, engineering, or surveying purposes. Users of this information should review or consult the primary data and information sources to ascertain the usability of the information.

N11

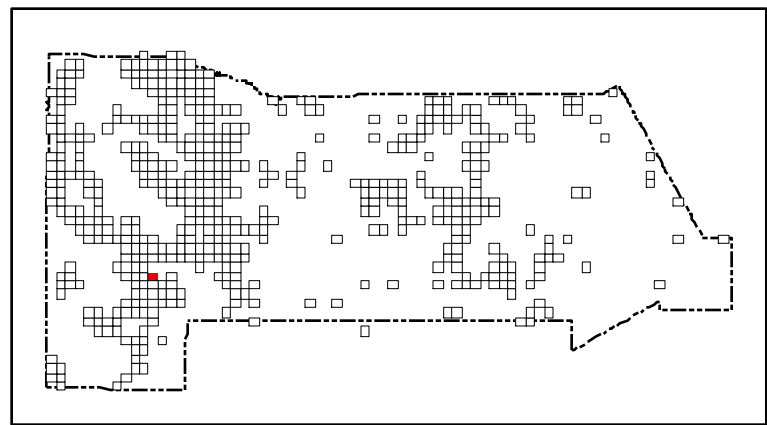
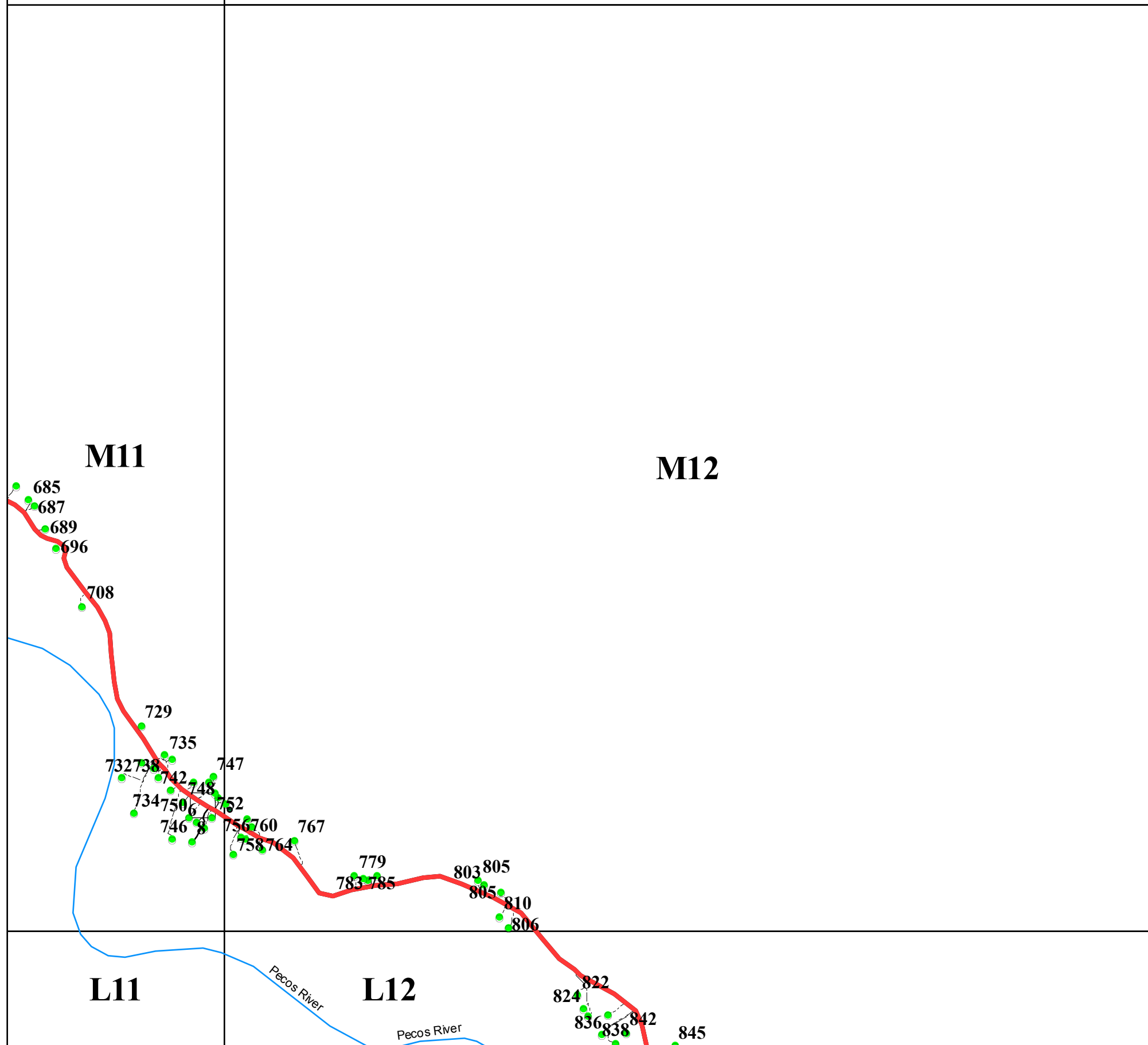
M11

M12

L11

L12

L13



San Miguel County Map Book
2014



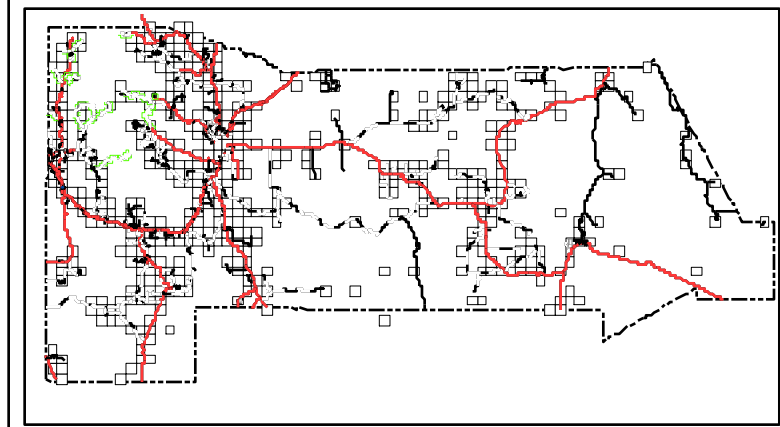
- Residents
- County Rds
- State Rds
- Federal Rds
- Private & Public Rds
- Driveways



This product is for informational purposes and may not have been prepared for, or be suitable for legal, engineering, or surveying purposes. Users of this information should review or consult the primary data and information sources to ascertain the usability of the information.

Map created by: Mario H. Vasquez

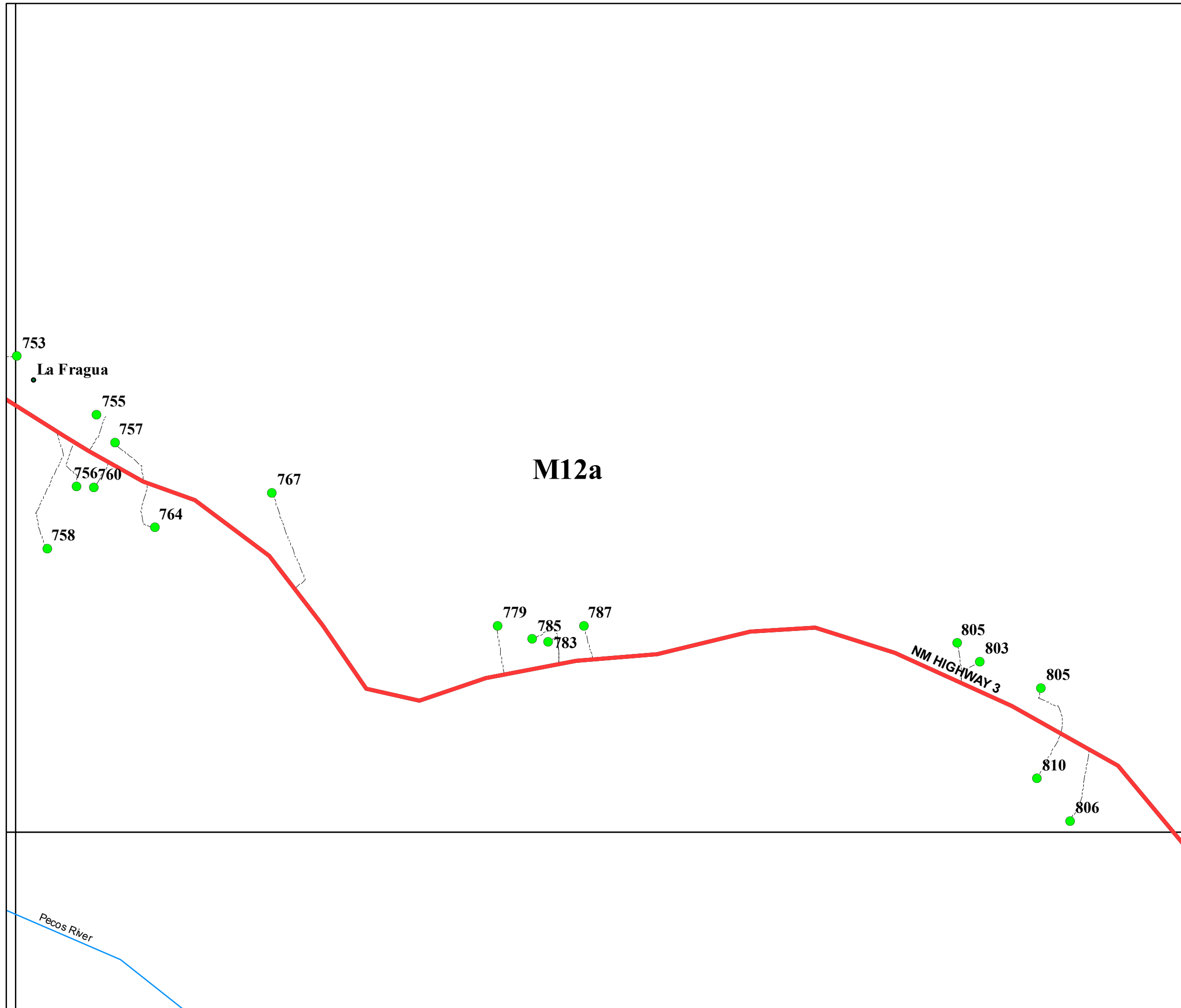
Wednesday, April 23, 2014



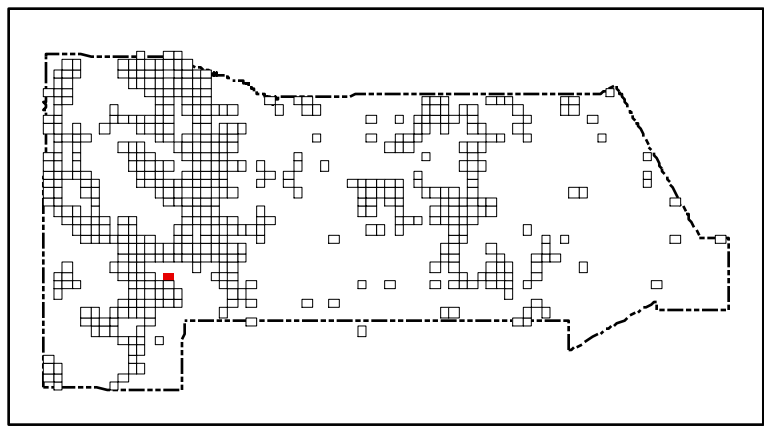
San Miguel County Map Book 2014



- Residents
- County Rds
- State Rds
- Federal Rds
- Private & Public Rds
- Driveways









This product is for informational purposes and may not have been prepared for, or be suitable for legal, engineering, or surveying purposes. Users of this information should review or consult the primary data and information sources to ascertain the usability of the information.



San Miguel County Map Book 2014



-  **Residents**
-  **County Rds**
-  **State Rds**
-  **Federal Rds**
-  **Private & Public Rds**
-  **Driveways**

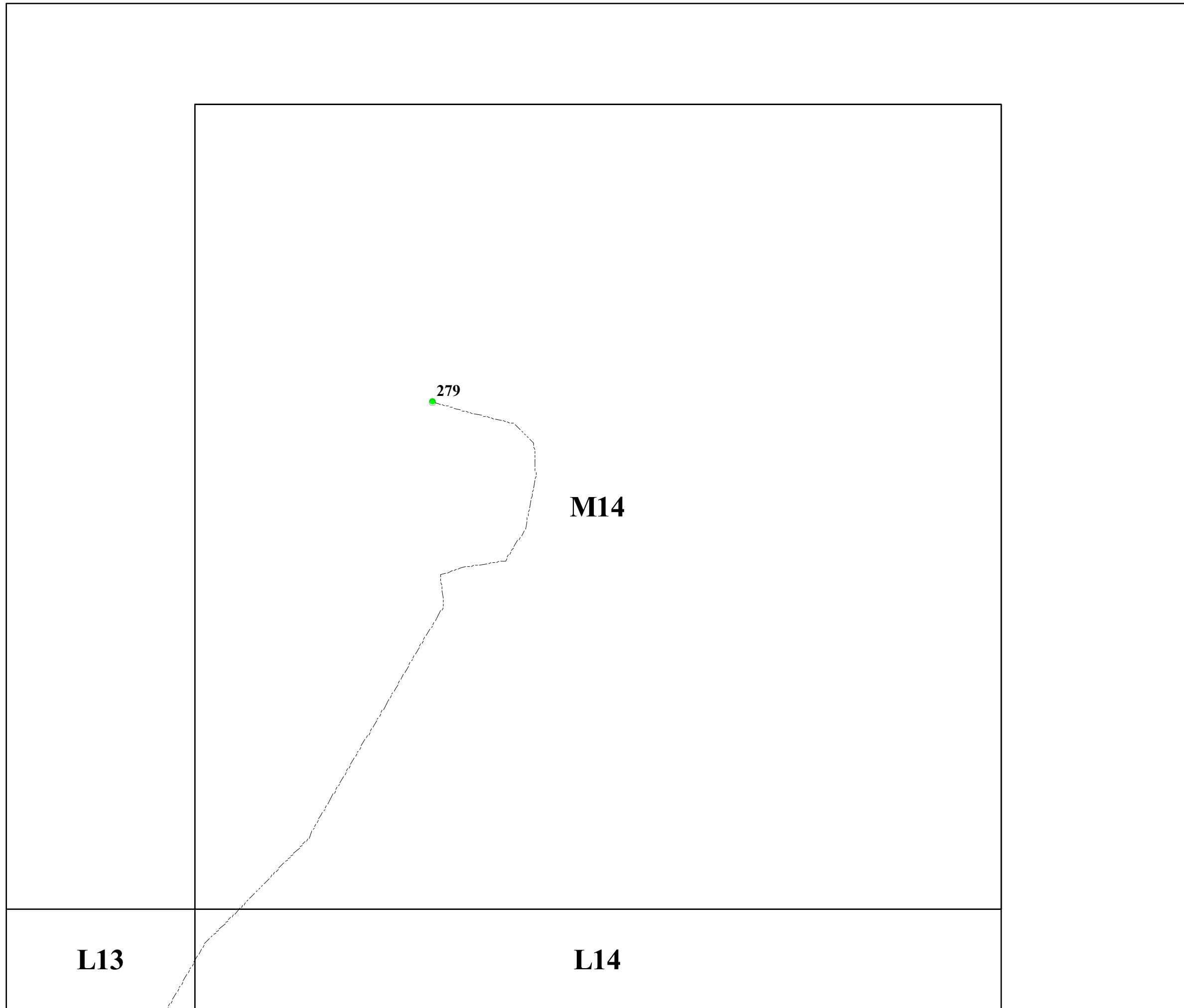


This product is for informational purposes and may not have been prepared for, or be suitable for legal, engineering, or surveying purposes. Users of this information should review or consult the primary data and information sources to ascertain the usability of the information.

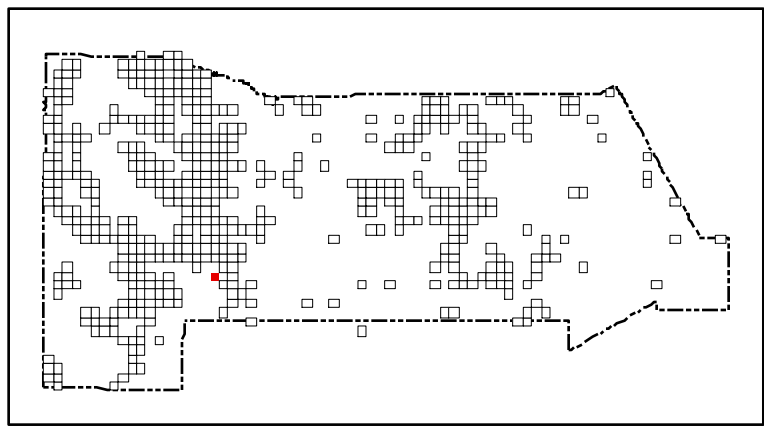
Map created by: Mario H. Vasquez

Wednesday, April 23, 2014

Page Name: M14
Page Number: 91



N20



San Miguel County Map Book 2014



- Residents
- County Rds
- State Rds
- Federal Rds
- Private & Public Rds
- Driveways

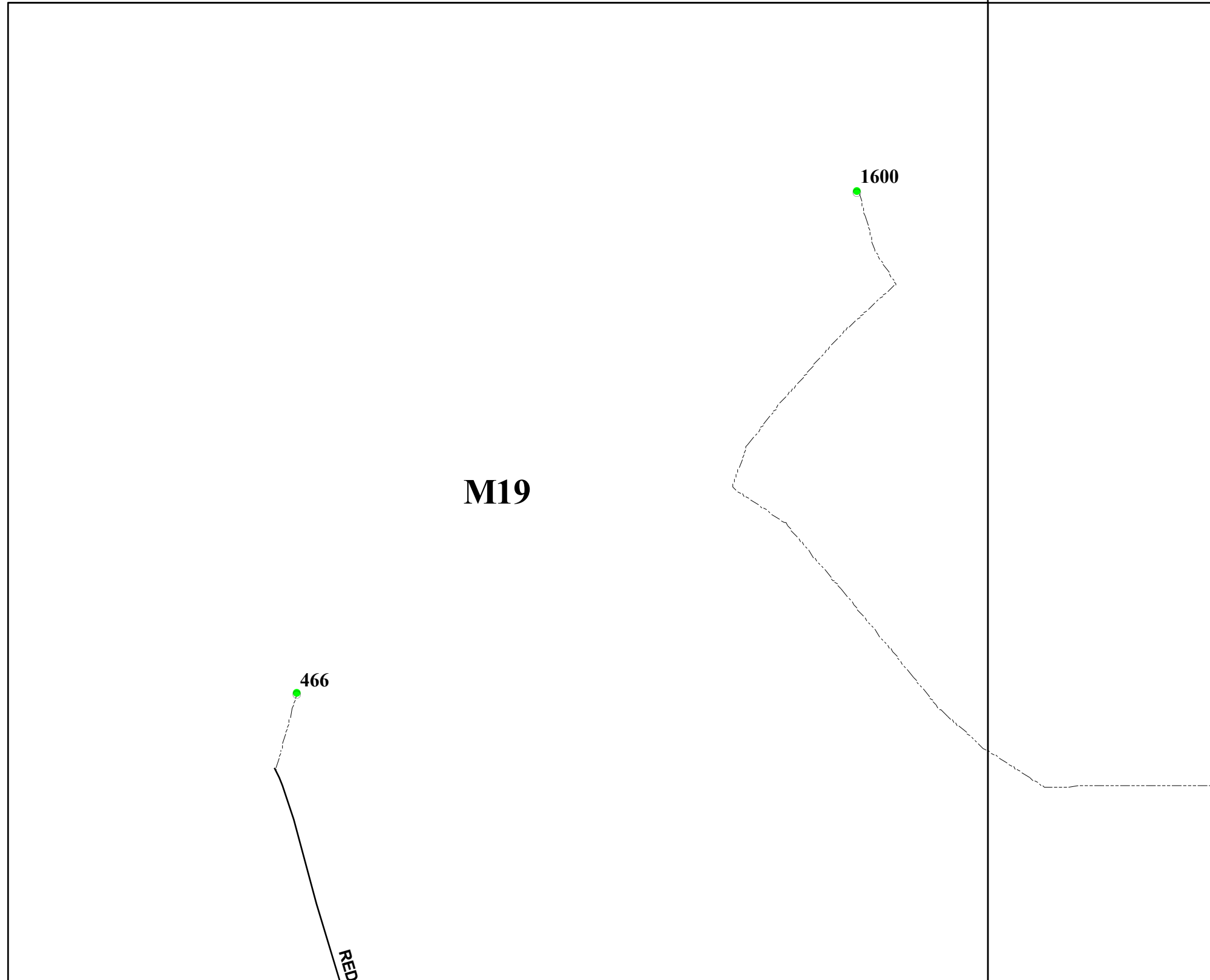


This product is for informational purposes and may not have been prepared for, or be suitable for legal, engineering, or surveying purposes. Users of this information should review or consult the primary data and information sources to ascertain the usability of the information.

Map created by: Mario H. Vasquez

Wednesday, April 23, 2014

Page Name: M19
Page Number: 92



M19

466

1600

RED HILL RD

L20

N20

N21

1448

89

US HIGHWAY 84

1499

1528

1529

M21

1530

1545

1551

1549

1566

88

1590

1588

1605

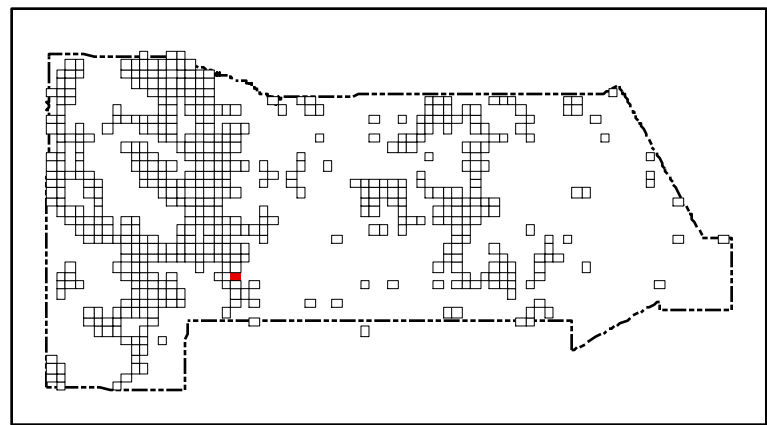
1603

RED HILL RD

31

L20

L21



San Miguel County Map Book 2014



- Residents
- County Rds
- State Rds
- Federal Rds
- Private & Public Rds
- Driveways



This product is for informational purposes and may not have been prepared for, or be suitable for legal, engineering, or surveying purposes. Users of this information should review or consult the primary data and information sources to ascertain the usability of the information.

Map created by: Mario H. Vasquez

Wednesday, April 23, 2014

N45

5622

56

M46

57

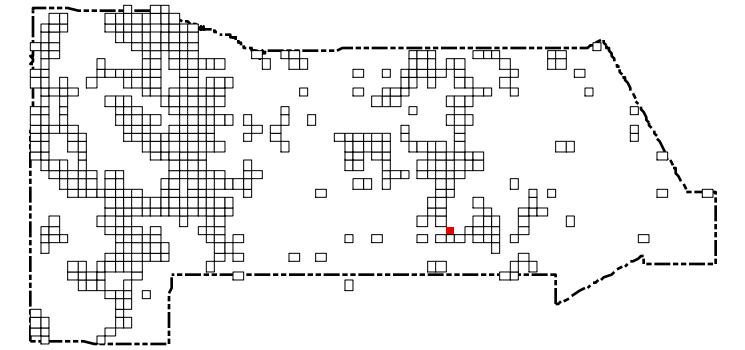
NM HIGHWAY 104

44

L45

L46

L47



San Miguel County Map Book 2014



- Residents
- County Rds
- State Rds
- Federal Rds
- Private & Public Rds
- Driveways

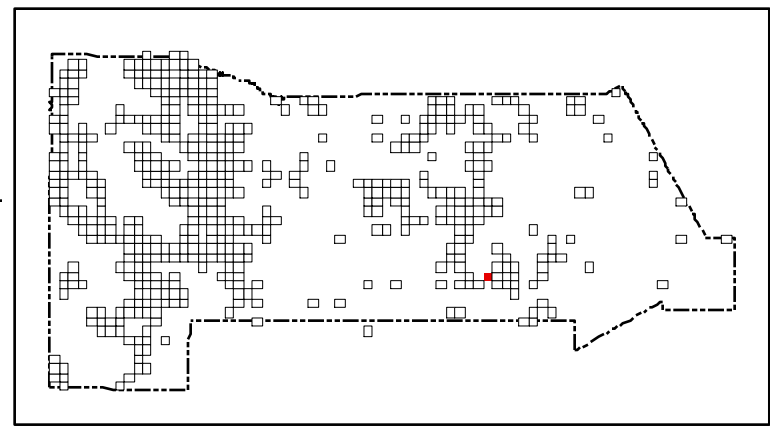


This product is for informational purposes and may not have been prepared for, or be suitable for legal, engineering, or surveying purposes. Users of this information should review or consult the primary data and information sources to ascertain the usability of the information.

Map created by: Mario H. Vasquez

Wednesday, April 23, 2014

N49



San Miguel County Map Book 2014



- Residents
- County Rds
- State Rds
- Federal Rds
- Private & Public Rds
- Driveways

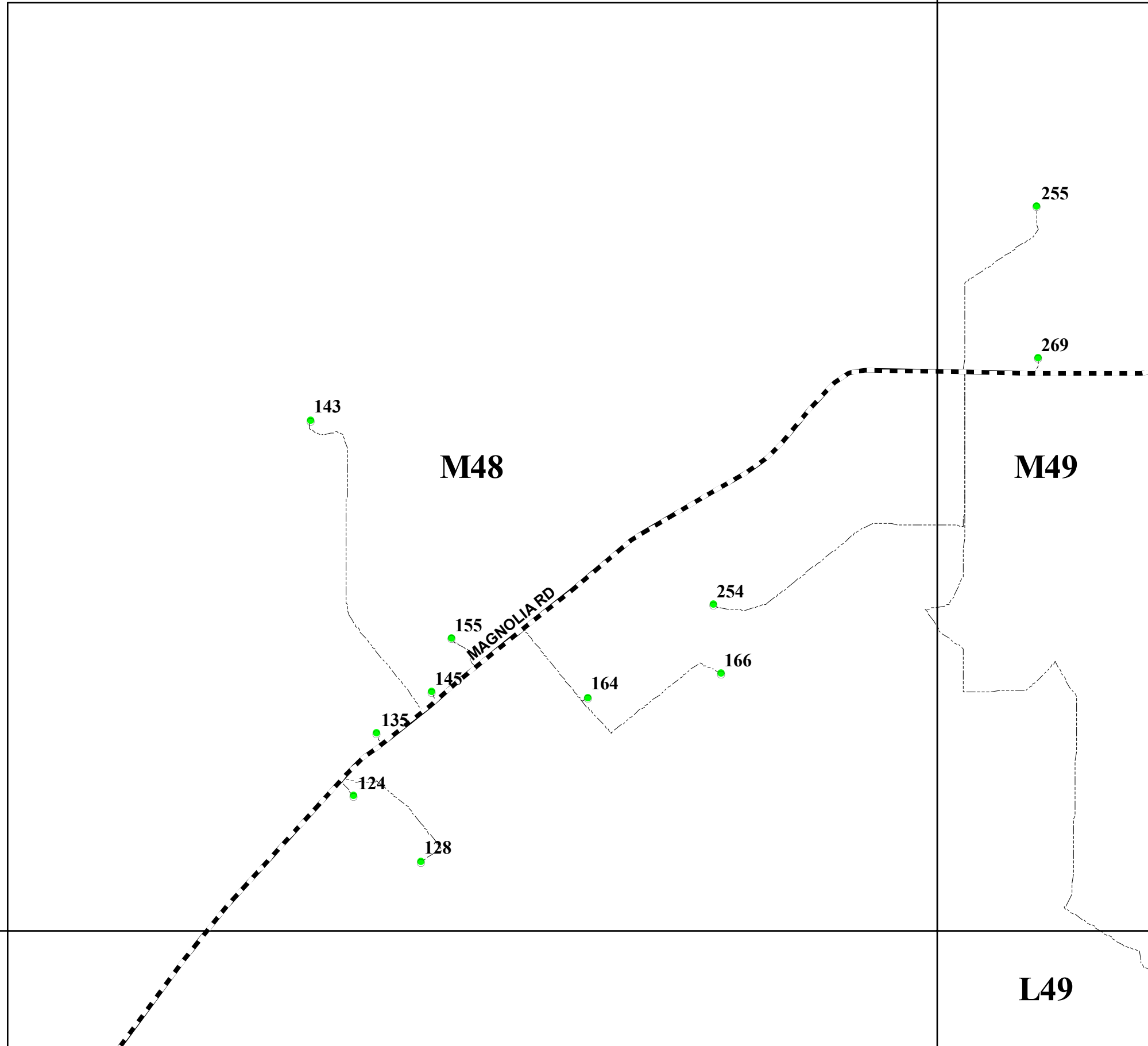


This product is for informational purposes and may not have been prepared for, or be suitable for legal, engineering, or surveying purposes. Users of this information should review or consult the primary data and information sources to ascertain the usability of the information.

Map created by: Mario H. Vásquez

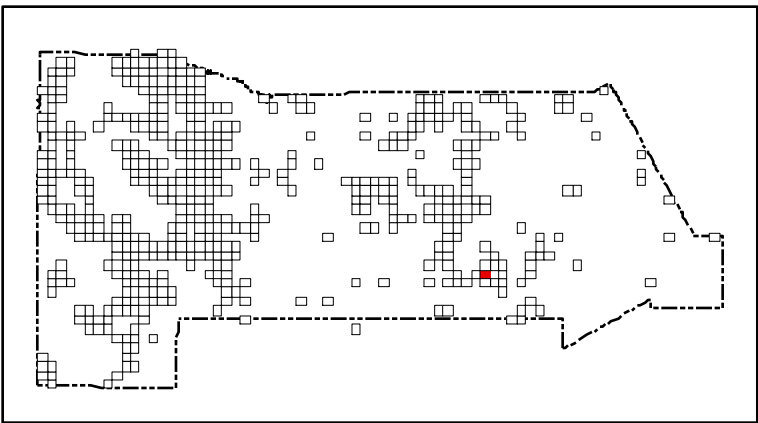
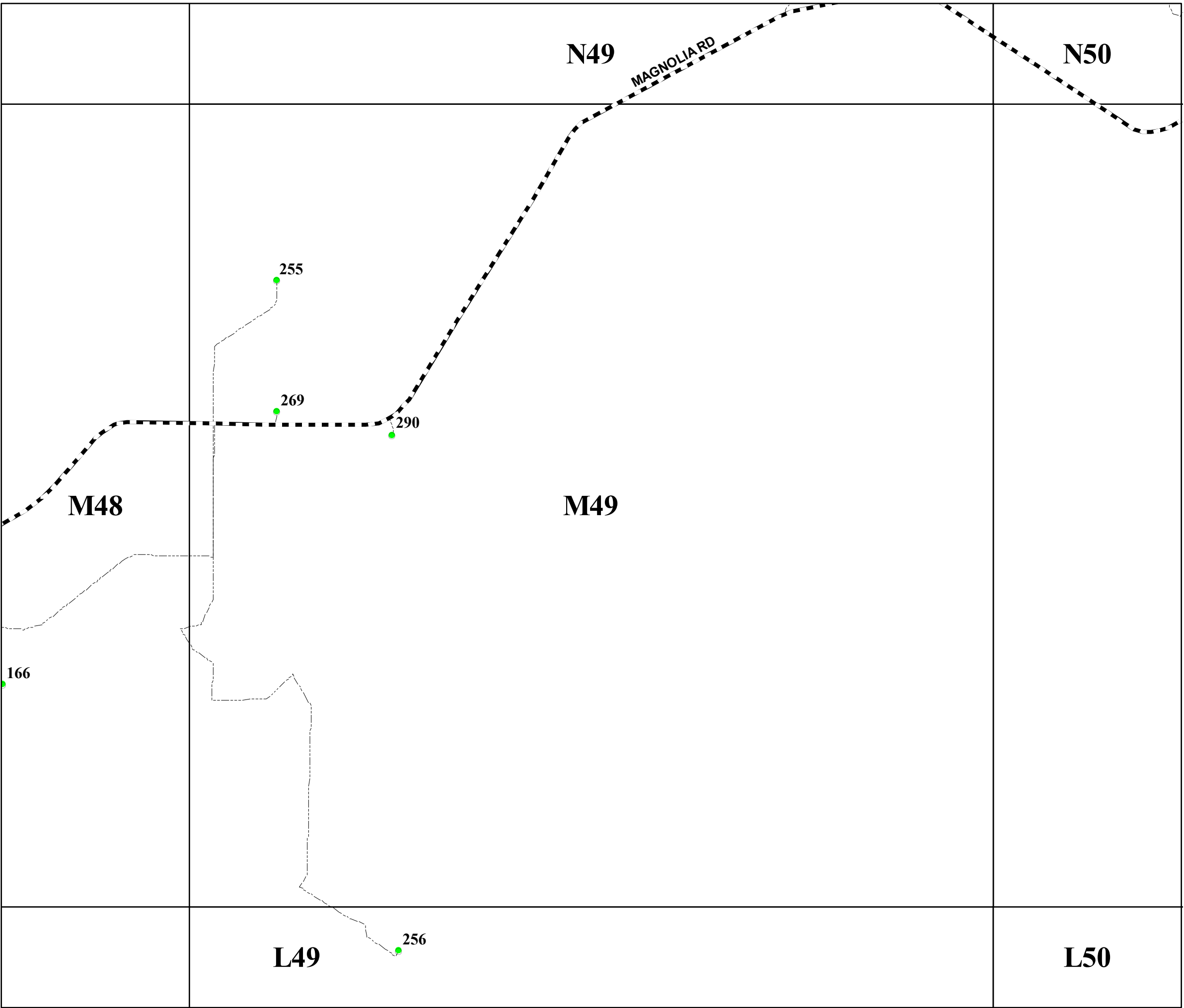
Wednesday, April 23, 2014

Page Name: M48
Page Number: 95



L47

L49



San Miguel County Map Book
2014



- Residents
- County Rds
- State Rds
- Federal Rds
- Private & Public Rds
- Driveways



This product is for informational purposes and may not have been prepared for, or be suitable for legal, engineering, or surveying purposes. Users of this information should review or consult the primary data and information sources to ascertain the usability of the information.

Map created by: Mario H. Vásquez

Wednesday, April 23, 2014

N50

N51

815

M51

912

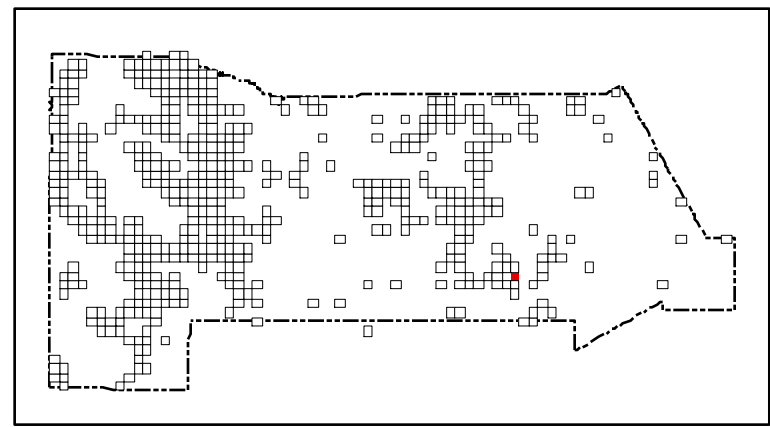
MAGNOLIARD

942

920

L50

L51



San Miguel County Map Book
2014



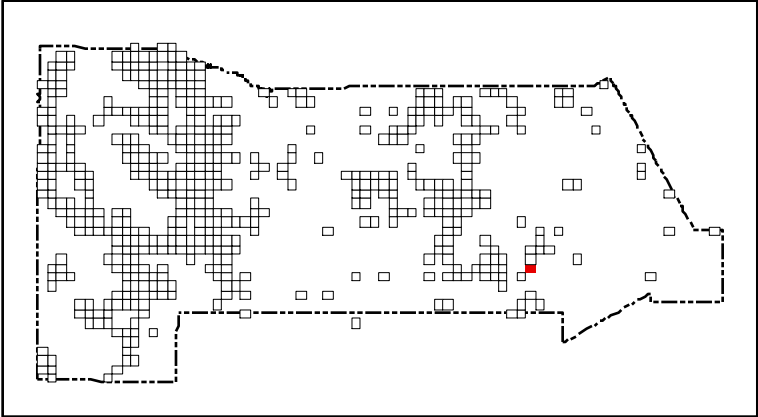
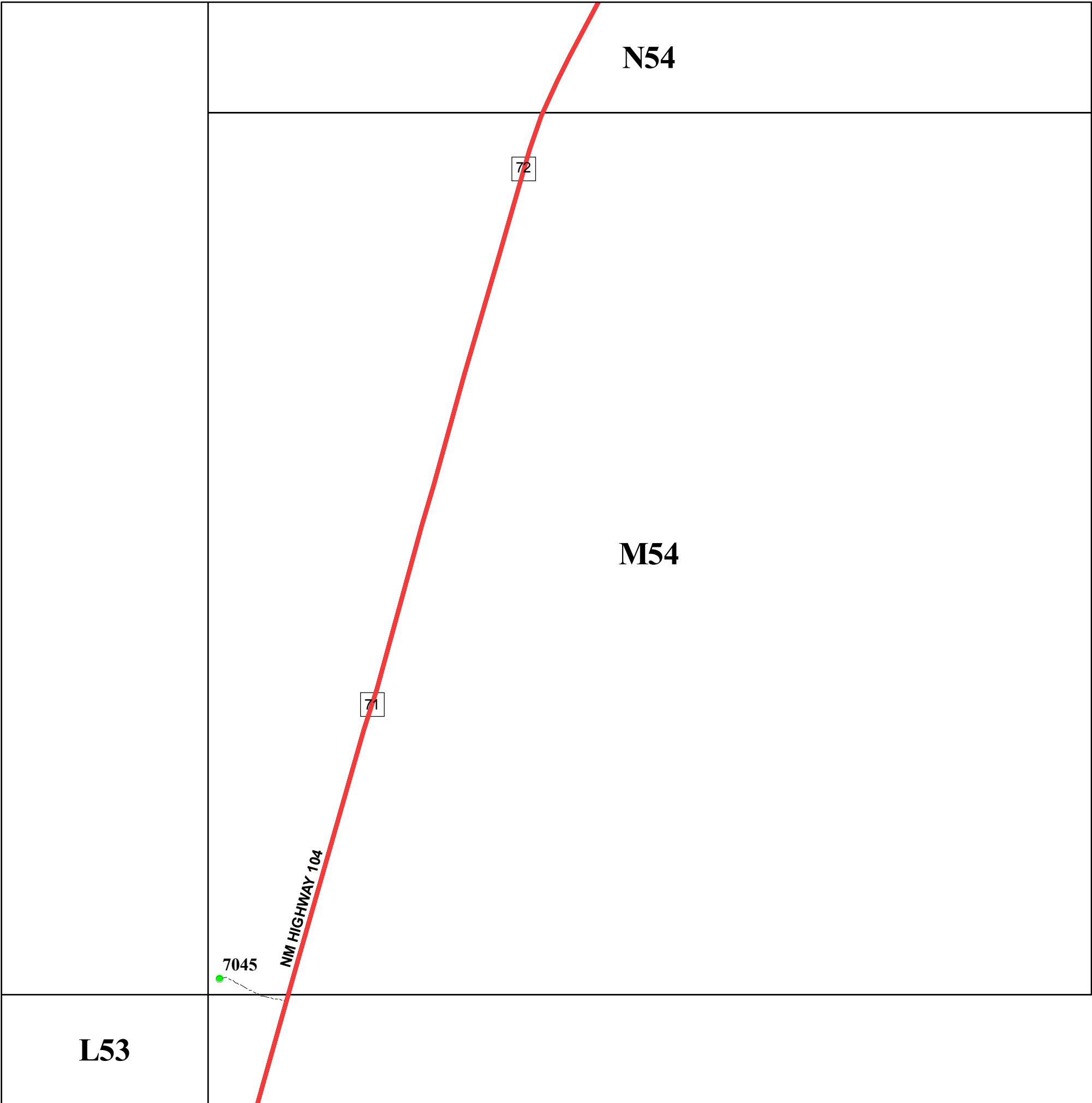
- Residents
- County Rds
- State Rds
- Federal Rds
- Private & Public Rds
- Driveways



This product is for informational purposes and may not have been prepared for, or be suitable for legal, engineering, or surveying purposes. Users of this information should review or consult the primary data and information sources to ascertain the usability of the information.

Map created by: Mario H. Vasquez

Wednesday, April 23, 2014



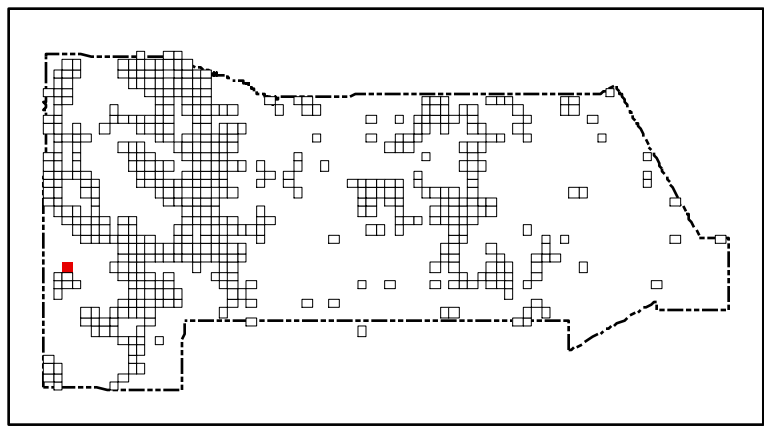
San Miguel County Map Book
2014



- Residents
- County Rds
- State Rds
- Federal Rds
- Private & Public Rds
- Driveways









This product is for informational purposes and may not have been prepared for, or be suitable for legal, engineering, or surveying purposes. Users of this information should review or consult the primary data and information sources to ascertain the usability of the information.



San Miguel County Map Book 2014



-  **Residents**
-  **County Rds**
-  **State Rds**
-  **Federal Rds**
-  **Private & Public Rds**
-  **Driveways**

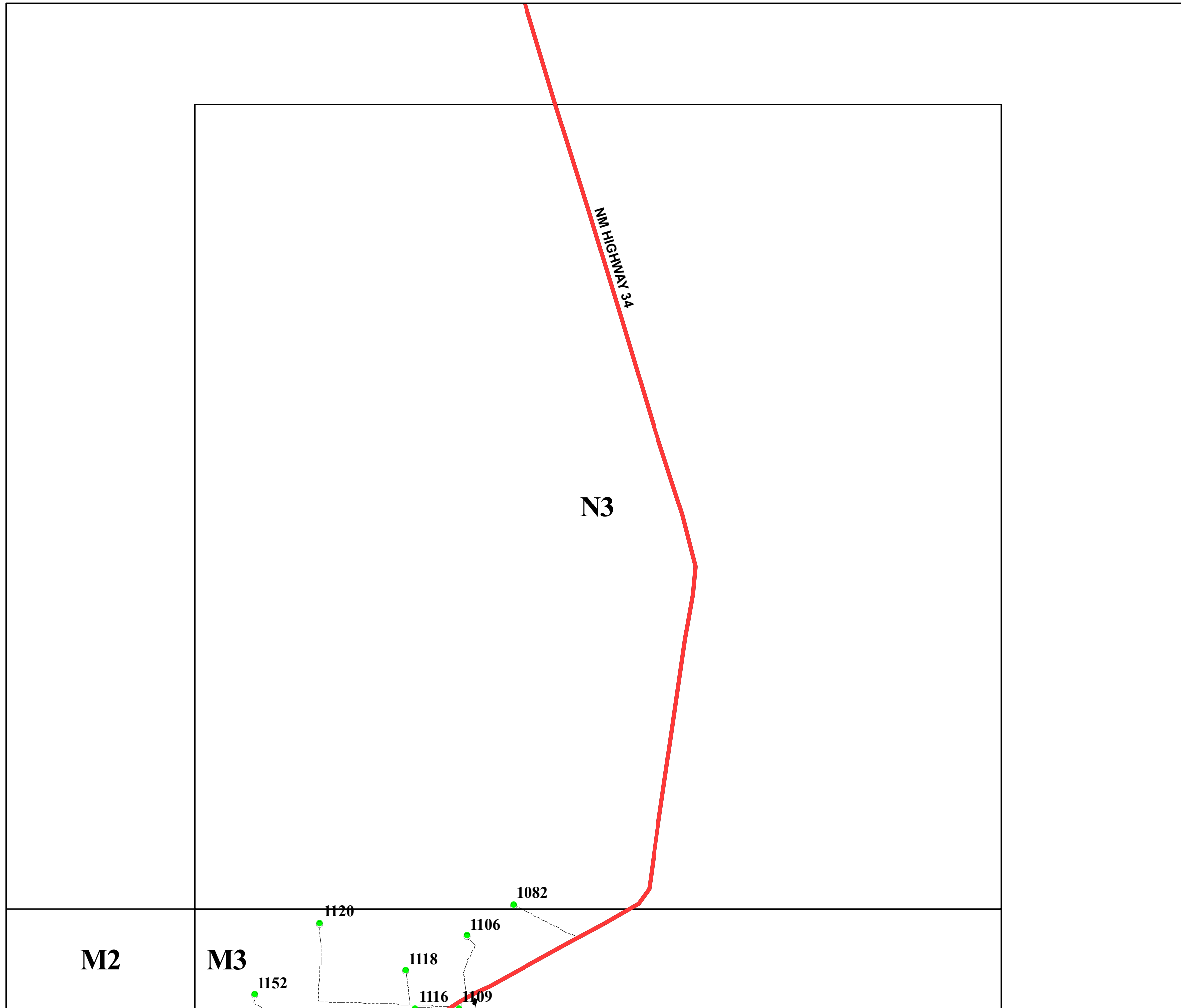


This product is for informational purposes and may not have been prepared for, or be suitable for legal, engineering, or surveying purposes. Users of this information should review or consult the primary data and information sources to ascertain the usability of the information.

Map created by: Mario H. Vasquez

Wednesday, April 23, 2014

Page Name: N3
Page Number: 99



O9

261

N8

M9

San Miguel County Map Book 2014



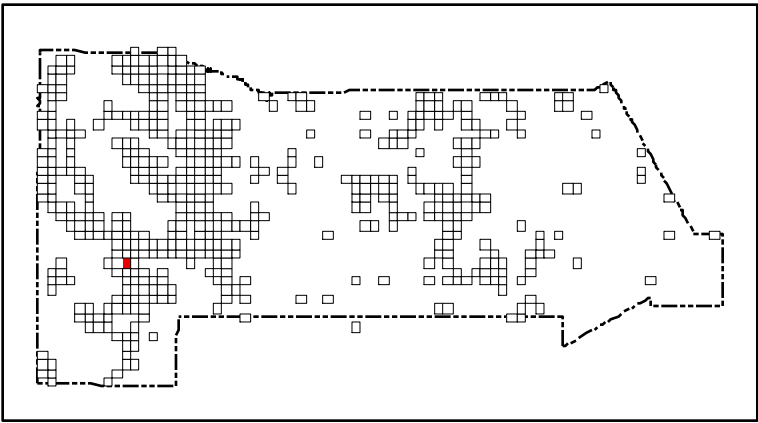
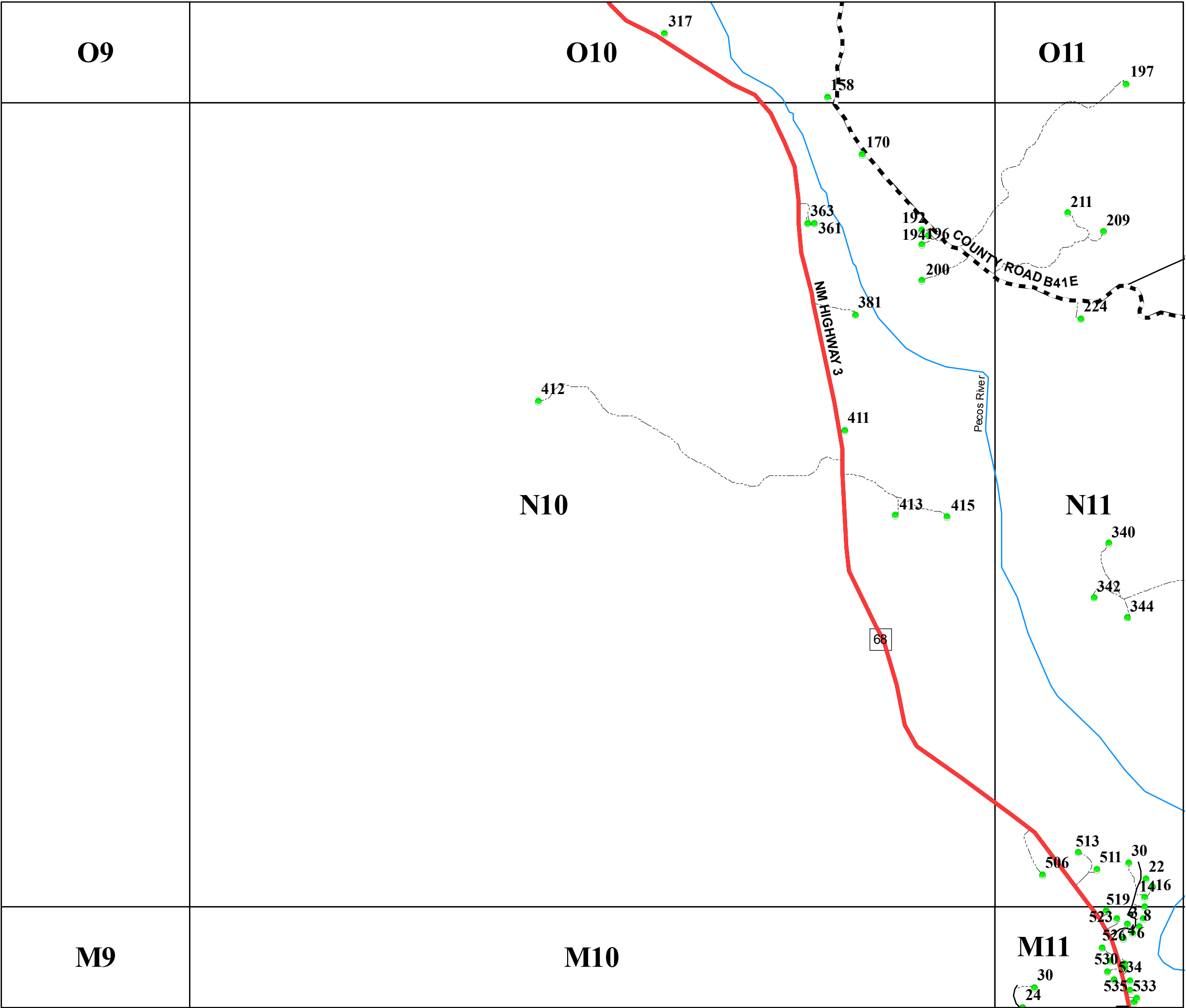
- Residents
- County Rds
- State Rds
- Federal Rds
- Private & Public Rds
- Driveways



This product is for informational purposes and may not have been prepared for, or be suitable for legal, engineering, or surveying purposes. Users of this information should review or consult the primary data and information sources to ascertain the usability of the information.

Map created by: Mario H. Vasquez

Wednesday, April 23, 2014



San Miguel County Map Book
2014

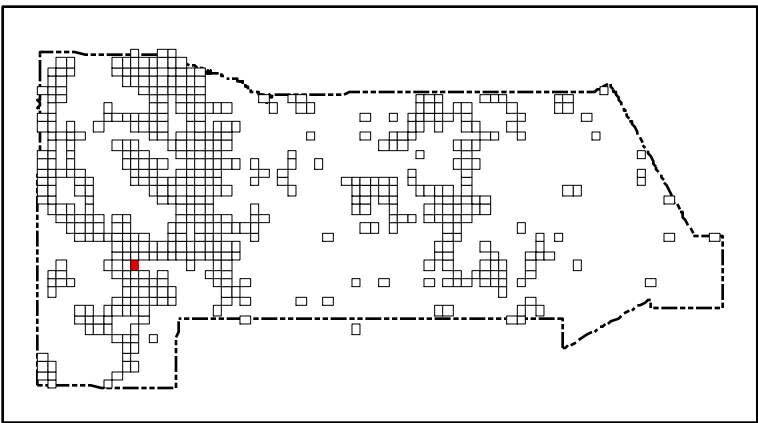
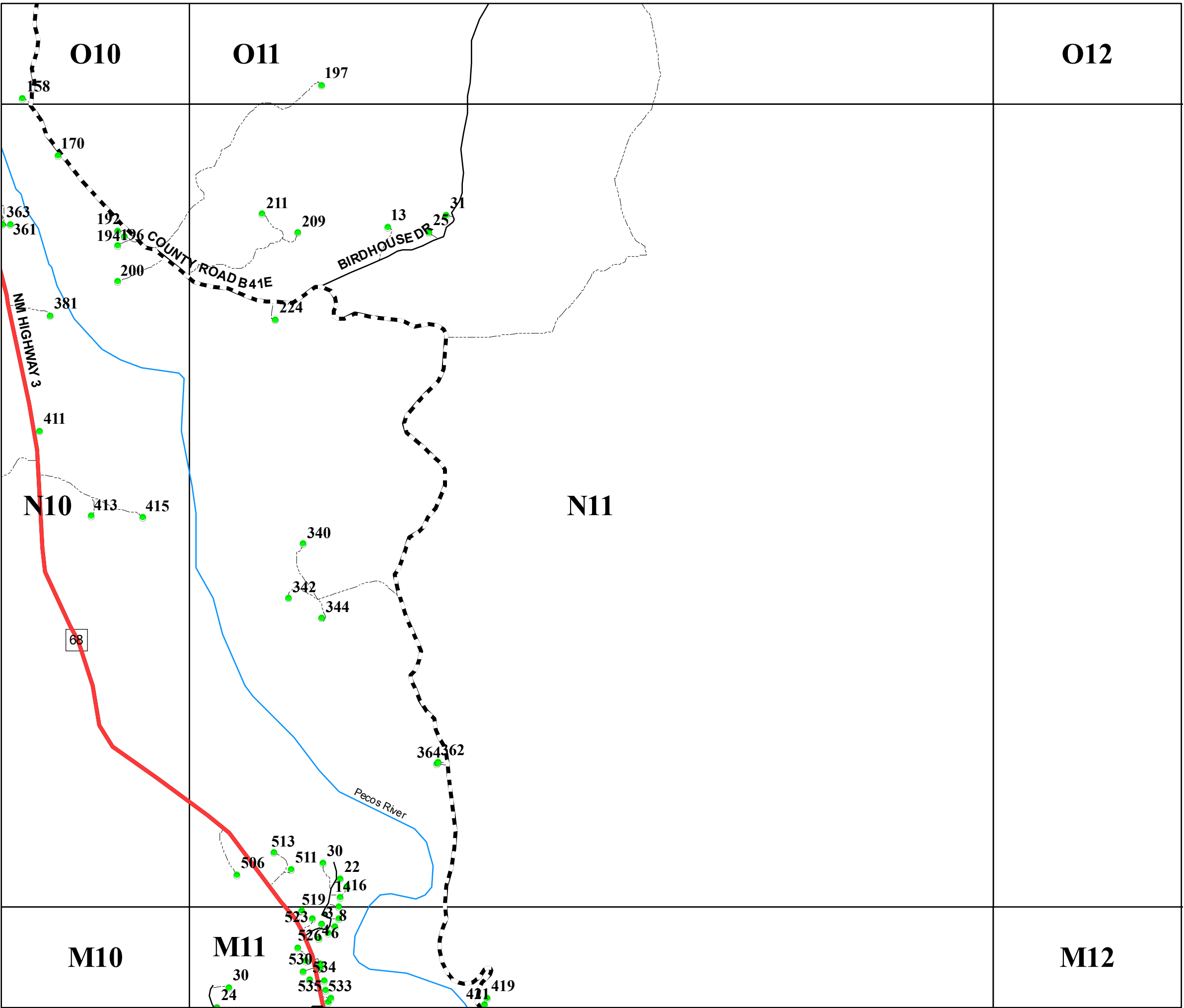


- Residents
- County Rds
- State Rds
- Federal Rds
- Private & Public Rds
- Driveways



This product is for informational purposes and may not have been prepared for, or be suitable for legal, engineering, or surveying purposes. Users of this information should review or consult the primary data and information sources to ascertain the usability of the information.

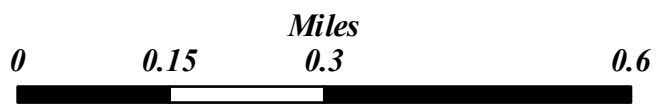
Map created by: Mario H. Vasquez
Wednesday, April 23, 2014



San Miguel County Map Book
2014



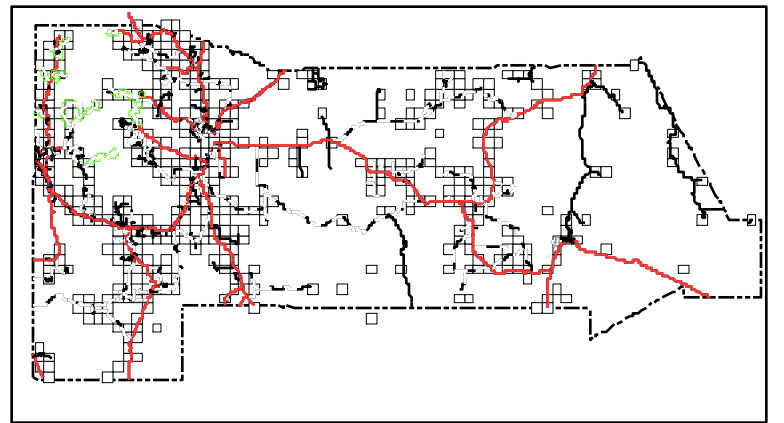
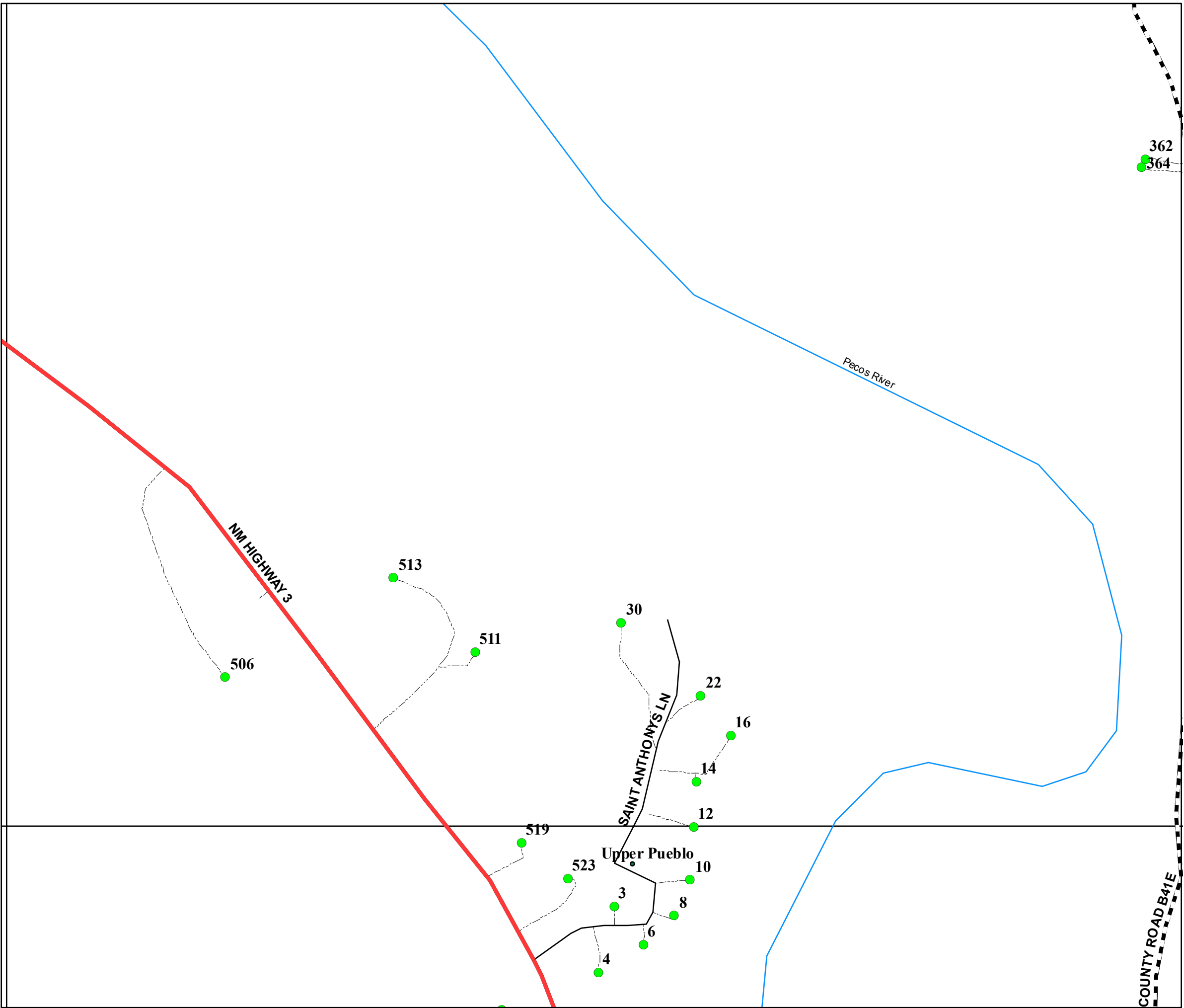
- Residents
- County Rds
- State Rds
- Federal Rds
- Private & Public Rds
- Driveways



This product is for informational purposes and may not have been prepared for, or be suitable for legal, engineering, or surveying purposes. Users of this information should review or consult the primary data and information sources to ascertain the usability of the information.

Map created by: Mario H. Vásquez

Wednesday, April 23, 2014



San Miguel County Map Book 2014



- **Residents**
- County Rds**
- State Rds**
- Federal Rds**
- Private & Public Rds**
- Driveways**



This product is for informational purposes and may not have been prepared for, or be suitable for legal, engineering, or surveying purposes. Users of this information should review or consult the primary data and information sources to ascertain the usability of the information.

Map created by: *Mário H. Vásquez*

Page Name: N11a
Page Number: 102a

COUNTY ROAD B41E

O16

O17

O18

N17

COUNTY ROAD B27A

496

191

194

San Miguel County Map Book 2014



- Residents
- County Rds
- State Rds
- Federal Rds
- Private & Public Rds
- Driveways

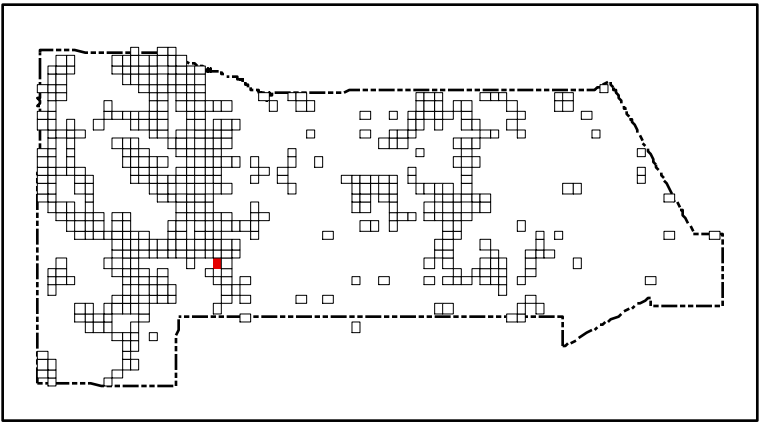
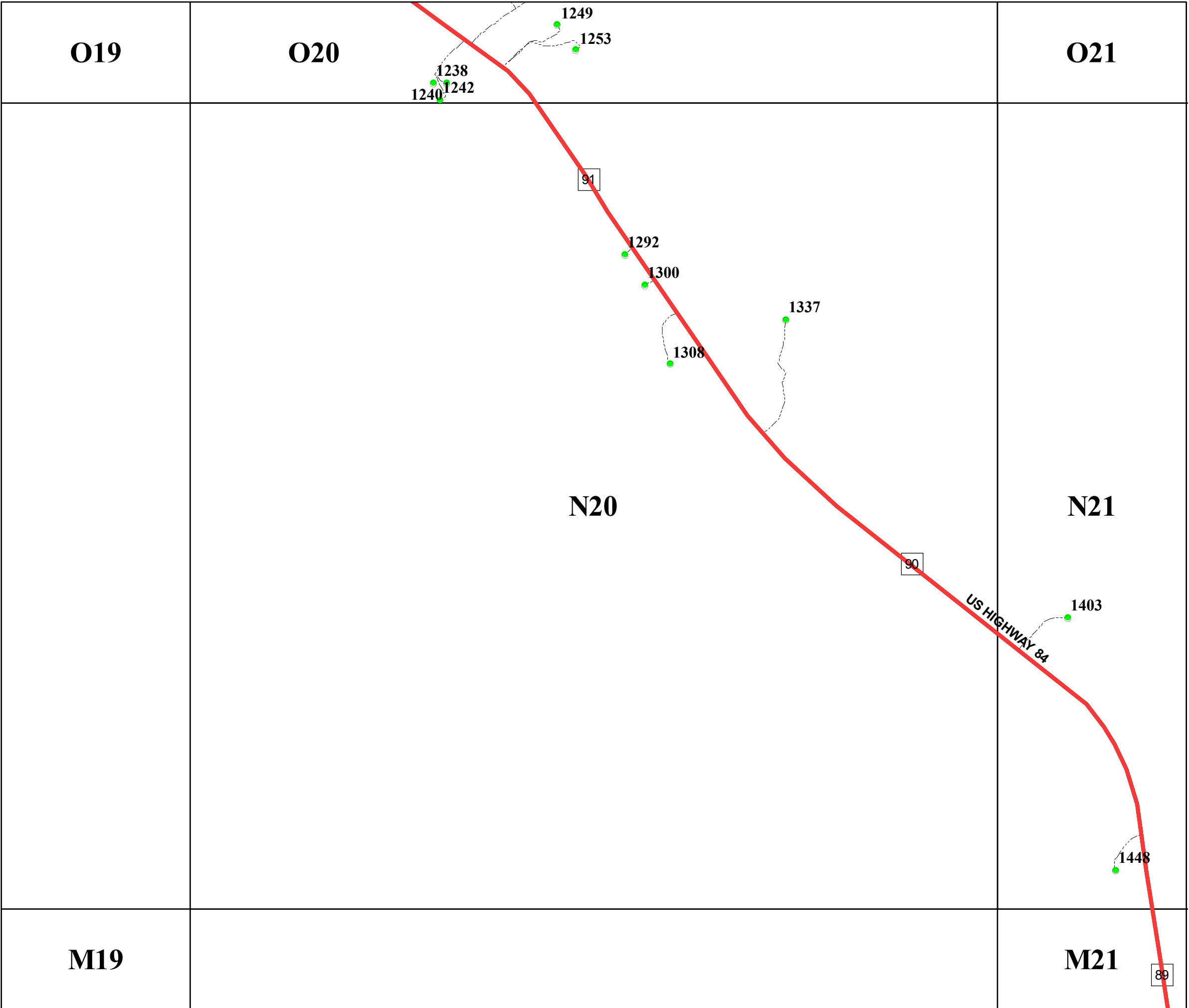


This product is for informational purposes and may not have been prepared for, or be suitable for legal, engineering, or surveying purposes. Users of this information should review or consult the primary data and information sources to ascertain the usability of the information.

Map created by: Mario H. Vasquez

Wednesday, April 23, 2014

Page Name: N17
Page Number: 103



San Miguel County Map Book
2014



- Residents
- County Rds
- State Rds
- Federal Rds
- Private & Public Rds
- Driveways



This product is for informational purposes and may not have been prepared for, or be suitable for legal, engineering, or surveying purposes. Users of this information should review or consult the primary data and information sources to ascertain the usability of the information.

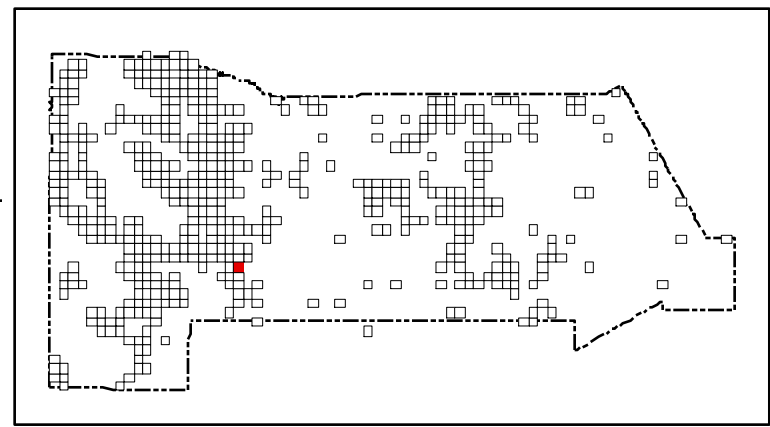
Map created by: Mario H. Vasquez

Wednesday, April 23, 2014

O20

O21

O22



San Miguel County Map Book
2014



- Residents
- County Rds
- State Rds
- Federal Rds
- Private & Public Rds
- Driveways



This product is for informational purposes and may not have been prepared for, or be suitable for legal, engineering, or surveying purposes. Users of this information should review or consult the primary data and information sources to ascertain the usability of the information.

Map created by: Mario H. Vasquez

Wednesday, April 23, 2014

Page Name: N21
Page Number: 105

N20

N21

90

US HIGHWAY 84

1403

1448

89

M21

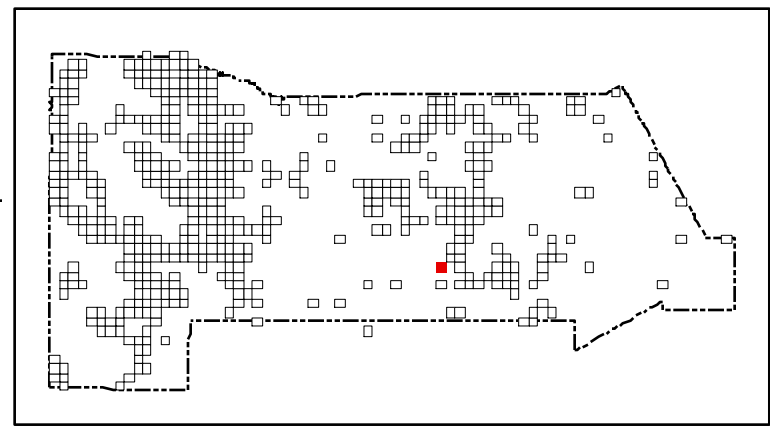
O44

N43

408

506

COUNTY ROAD C58B



San Miguel County Map Book
2014



- Residents
- County Rds
- State Rds
- Federal Rds
- Private & Public Rds
- Driveways



This product is for informational purposes and may not have been prepared for, or be suitable for legal, engineering, or surveying purposes. Users of this information should review or consult the primary data and information sources to ascertain the usability of the information.

Map created by: Mario H. Vasquez

Wednesday, April 23, 2014

O44

O45

54

NM HIGHWAY 104

COUNTY ROAD C 59

Adero Az

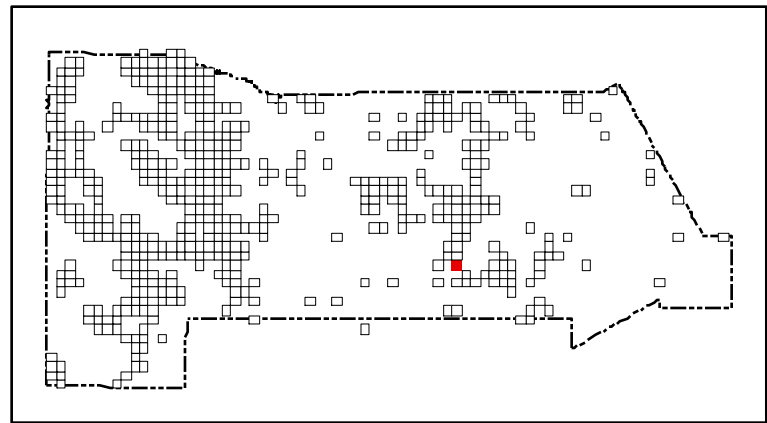
N45

5462

55

M46

San Miguel County Map Book 2014



- Residents
- County Rds
- State Rds
- Federal Rds
- Private & Public Rds
- Driveways

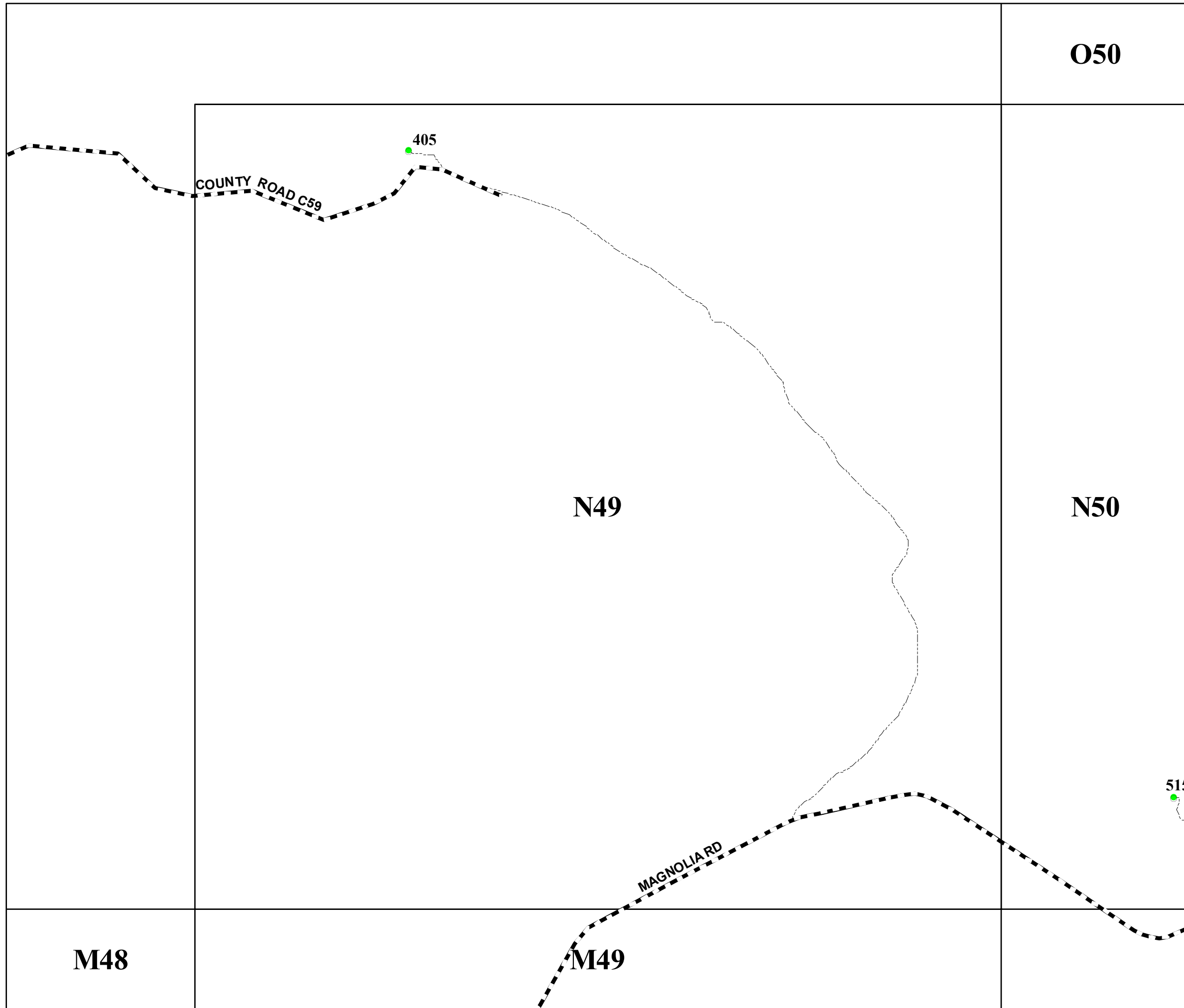


This product is for informational purposes and may not have been prepared for, or be suitable for legal, engineering, or surveying purposes. Users of this information should review or consult the primary data and information sources to ascertain the usability of the information.

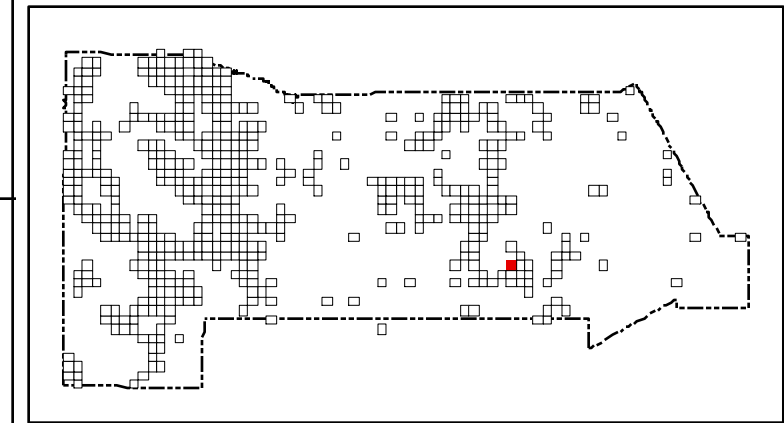
Map created by: Mario H. Vasquez

Wednesday, April 23, 2014

Page Name: N45
Page Number: 107



O50



**San Miguel County Map Book
2014**



- **Residents**
- County Rds**
- State Rds**
- Federal Rds**
- Private & Public Rds**
- Driveways**



This product is for informational purposes and may not have been prepared for, or be suitable for legal, engineering, or surveying purposes. Users of this information should review or consult the primary data and information sources to ascertain the usability of the information.

Map created by: Mario H. Vasquez

Wednesday, April 23, 2014

O50

N49

N50

623

N51

653

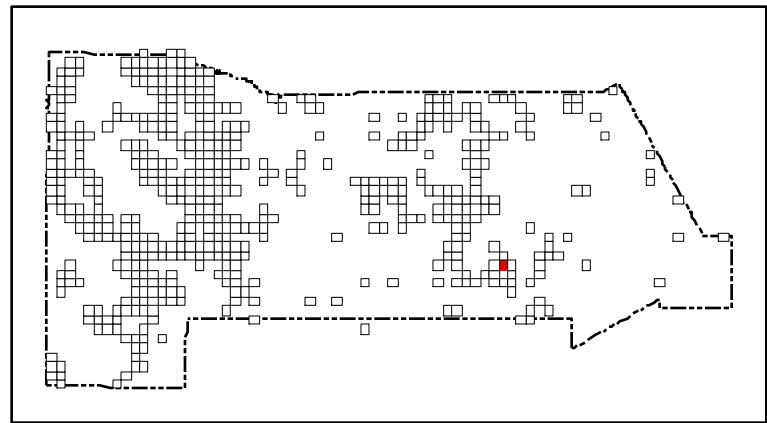
515

MAGNOLIA RD


PAISANO LN

M49

M51



San Miguel County Map Book 2014



- Residents
- County Rds
- State Rds
- Federal Rds
- Private & Public Rds
- Driveways



This product is for informational purposes and may not have been prepared for, or be suitable for legal, engineering, or surveying purposes. Users of this information should review or consult the primary data and information sources to ascertain the usability of the information.

Map created by: Mario H. Vasquez

Wednesday, April 23, 2014

O50

PAISANO LN

N50

623
MAGNOLIA RD

653

N51

815

M51

San Miguel County Map Book 2014



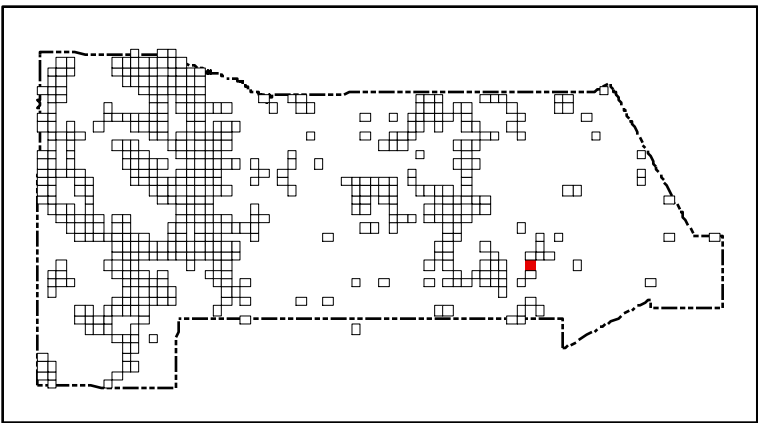
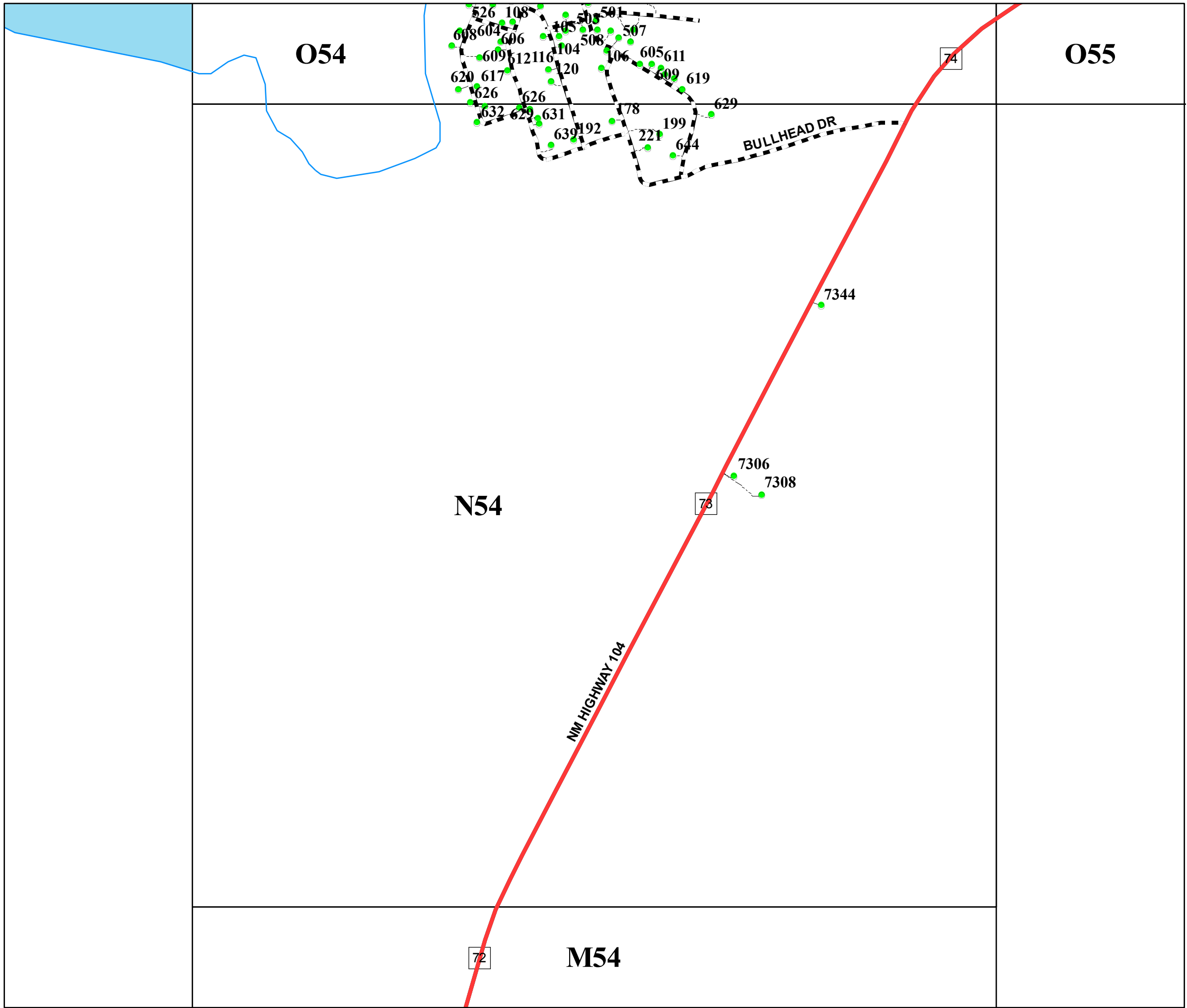
- Residents
- County Rds
- State Rds
- Federal Rds
- Private & Public Rds
- Driveways



This product is for informational purposes and may not have been prepared for, or be suitable for legal, engineering, or surveying purposes. Users of this information should review or consult the primary data and information sources to ascertain the usability of the information.

Map created by: Mario H. Vasquez

Wednesday, April 23, 2014



San Miguel County Map Book
2014



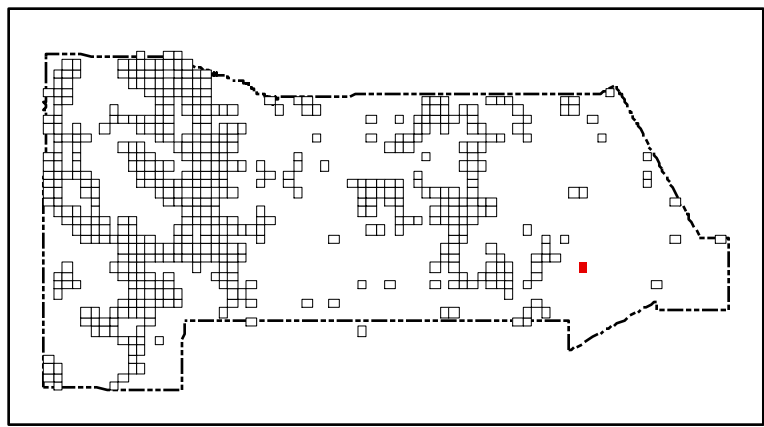
- Residents
- County Rds
- State Rds
- Federal Rds
- Private & Public Rds
- Driveways



This product is for informational purposes and may not have been prepared for, or be suitable for legal, engineering, or surveying purposes. Users of this information should review or consult the primary data and information sources to ascertain the usability of the information.







Map created by: Mario H. Vasquez

Wednesday, April 23, 2014



San Miguel County Map Book 2014



-  **Residents**
-  **County Rds**
-  **State Rds**
-  **Federal Rds**
-  **Private & Public Rds**
-  **Driveways**

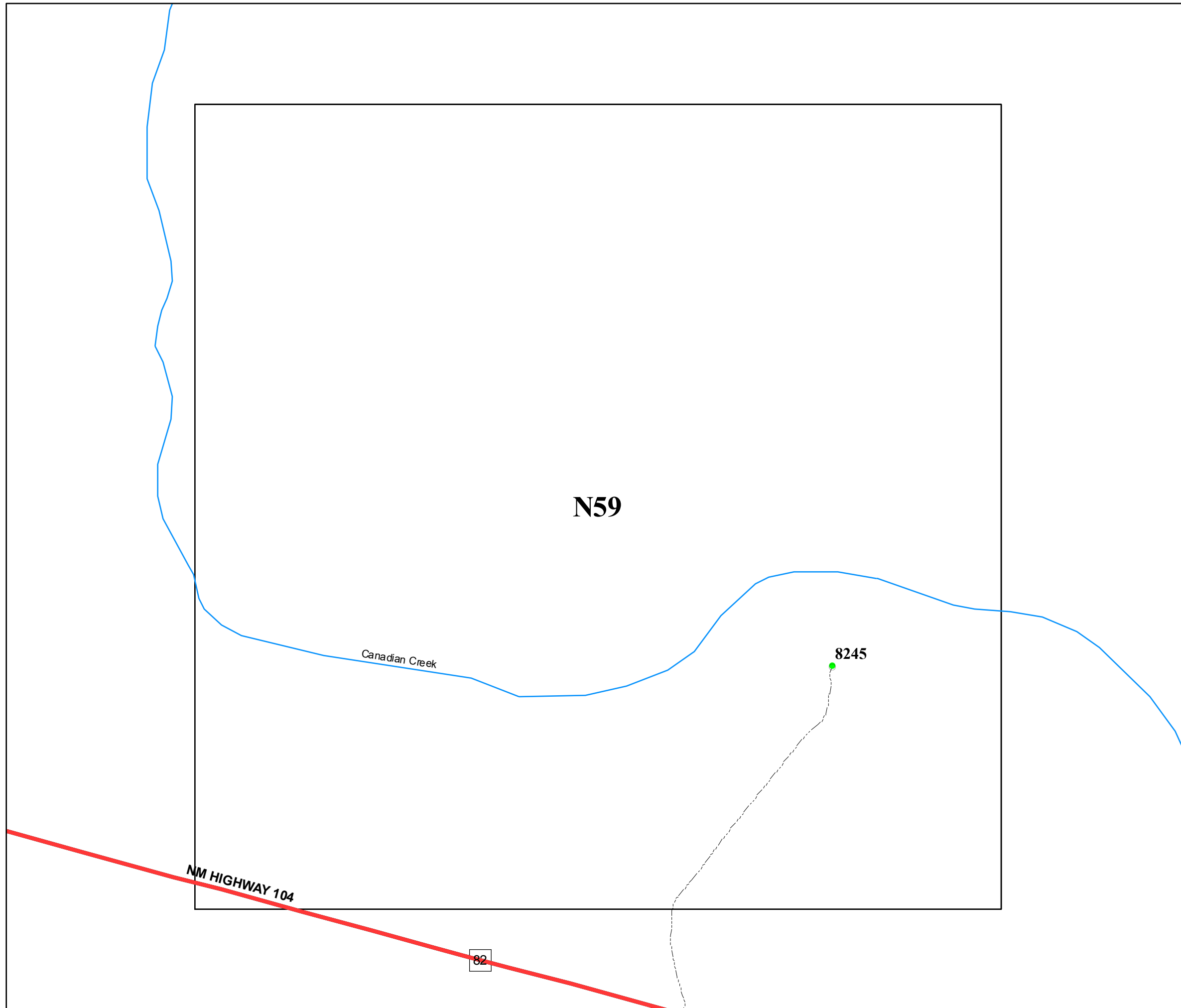


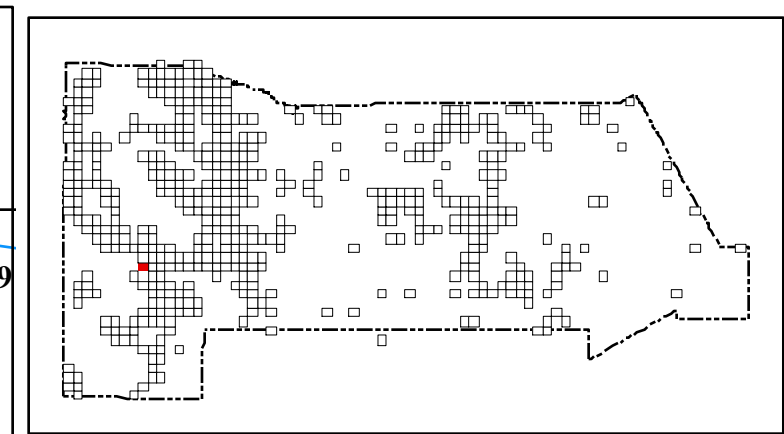
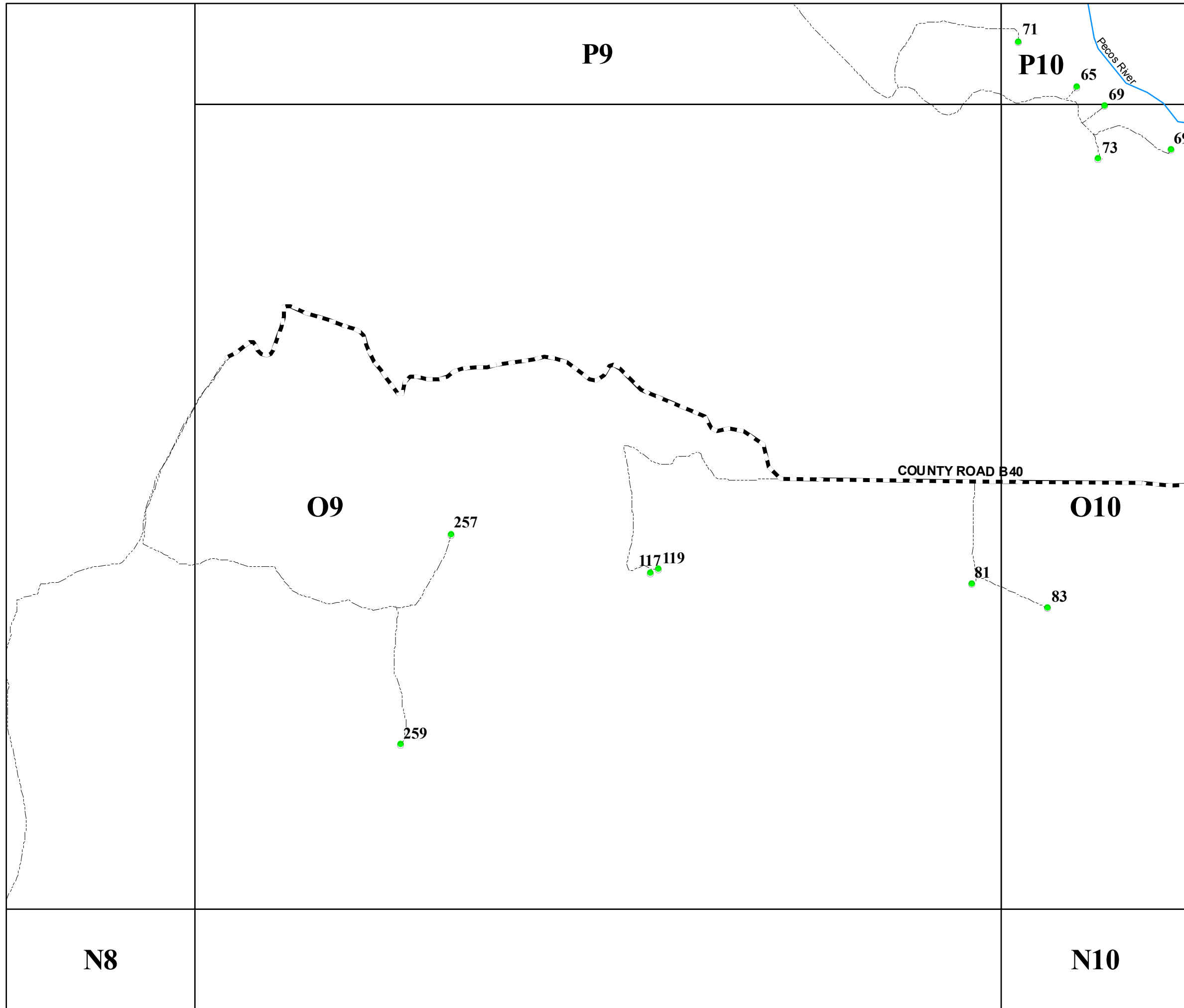
This product is for informational purposes and may not have been prepared for, or be suitable for legal, engineering, or surveying purposes. Users of this information should review or consult the primary data and information sources to ascertain the usability of the information.

Map created by: Mario H. Vasquez


Wednesday, April 23, 2014

Page Name: N59
Page Number: 112

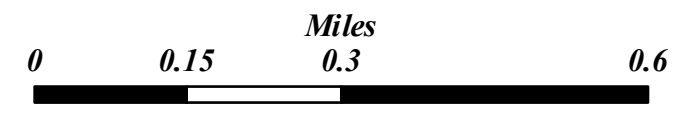




San Miguel County Map Book
2014



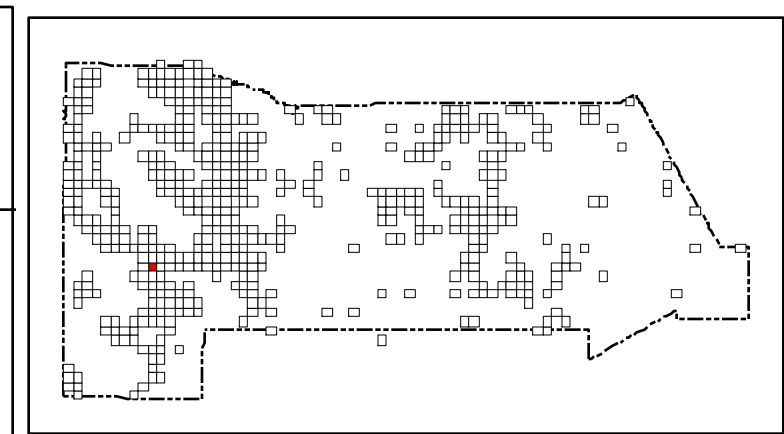
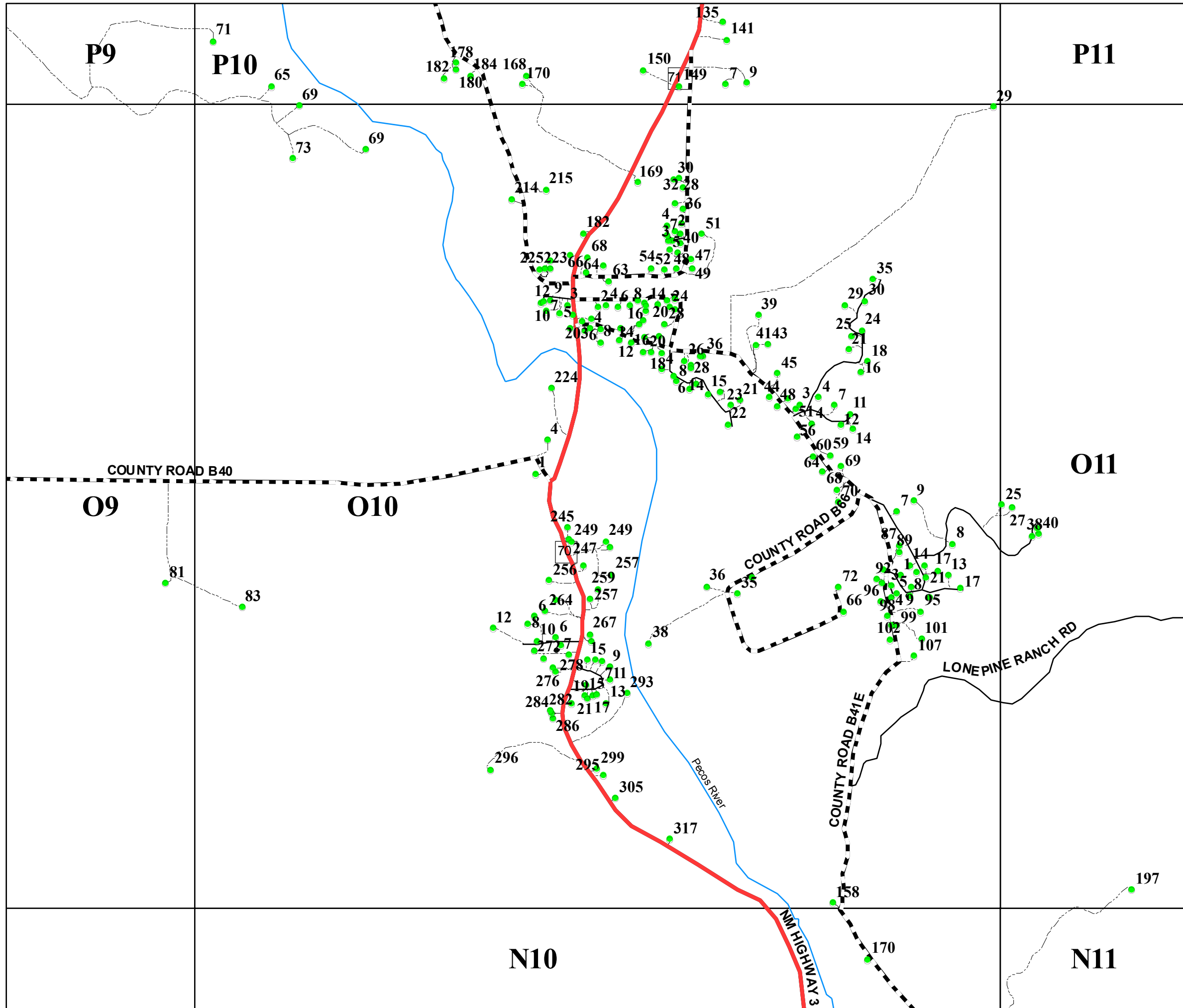
- Residents
- County Rds
- State Rds
- Federal Rds
- Private & Public Rds
- Driveways




This product is for informational purposes and may not have been prepared for, or be suitable for legal, engineering, or surveying purposes. Users of this information should review or consult the primary data and information sources to ascertain the usability of the information.

Map created by: Mario H. Vasquez

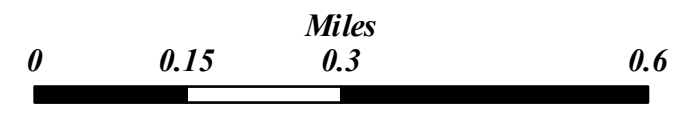
Wednesday, April 23, 2014



San Miguel County Map Book 2014



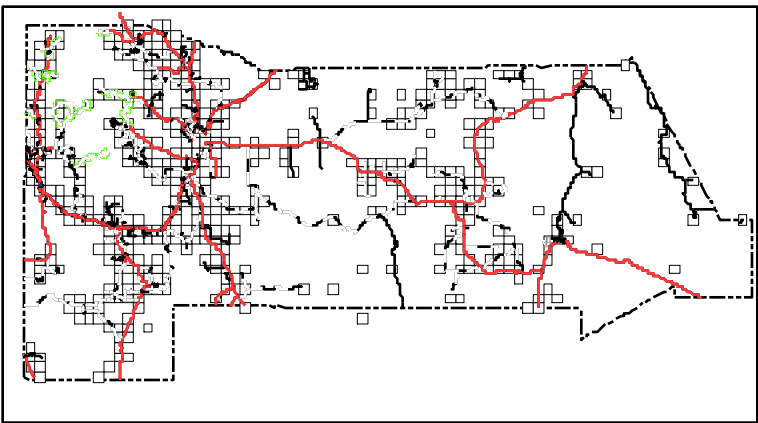
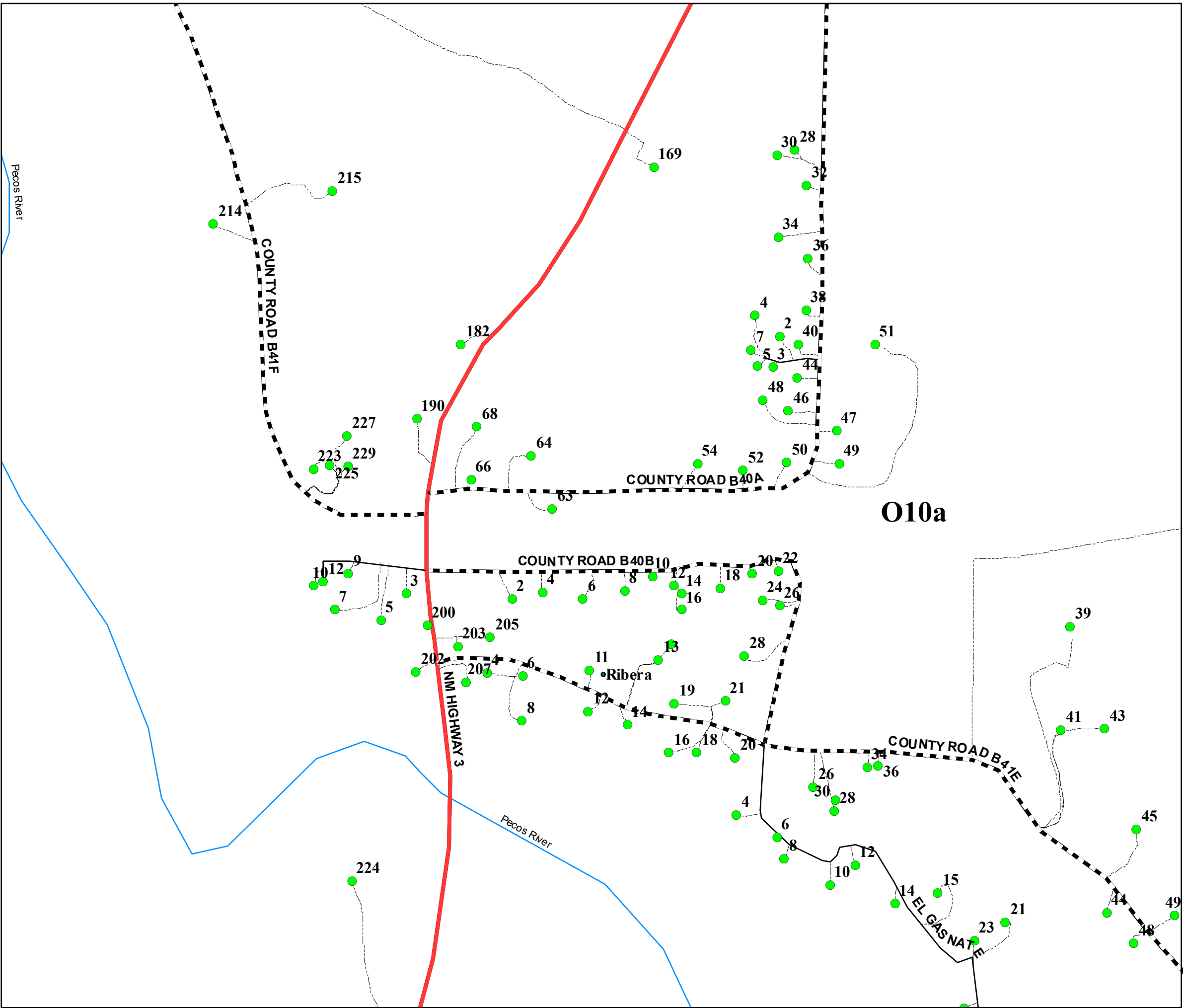
- Residents
- County Rds
- State Rds
- - - Federal Rds
- Private & Public Rds
- Driveways



This product is for informational purposes and may not have been prepared for, or be suitable for legal, engineering, or surveying purposes. Users of this information should review or consult the primary data and information sources to ascertain the usability of the information.

Map created by: *Mario H. Vasquez*

Wednesday, April 23, 2014



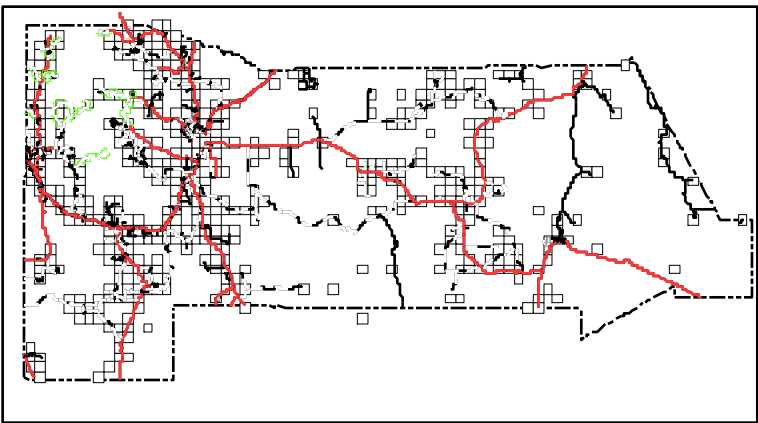
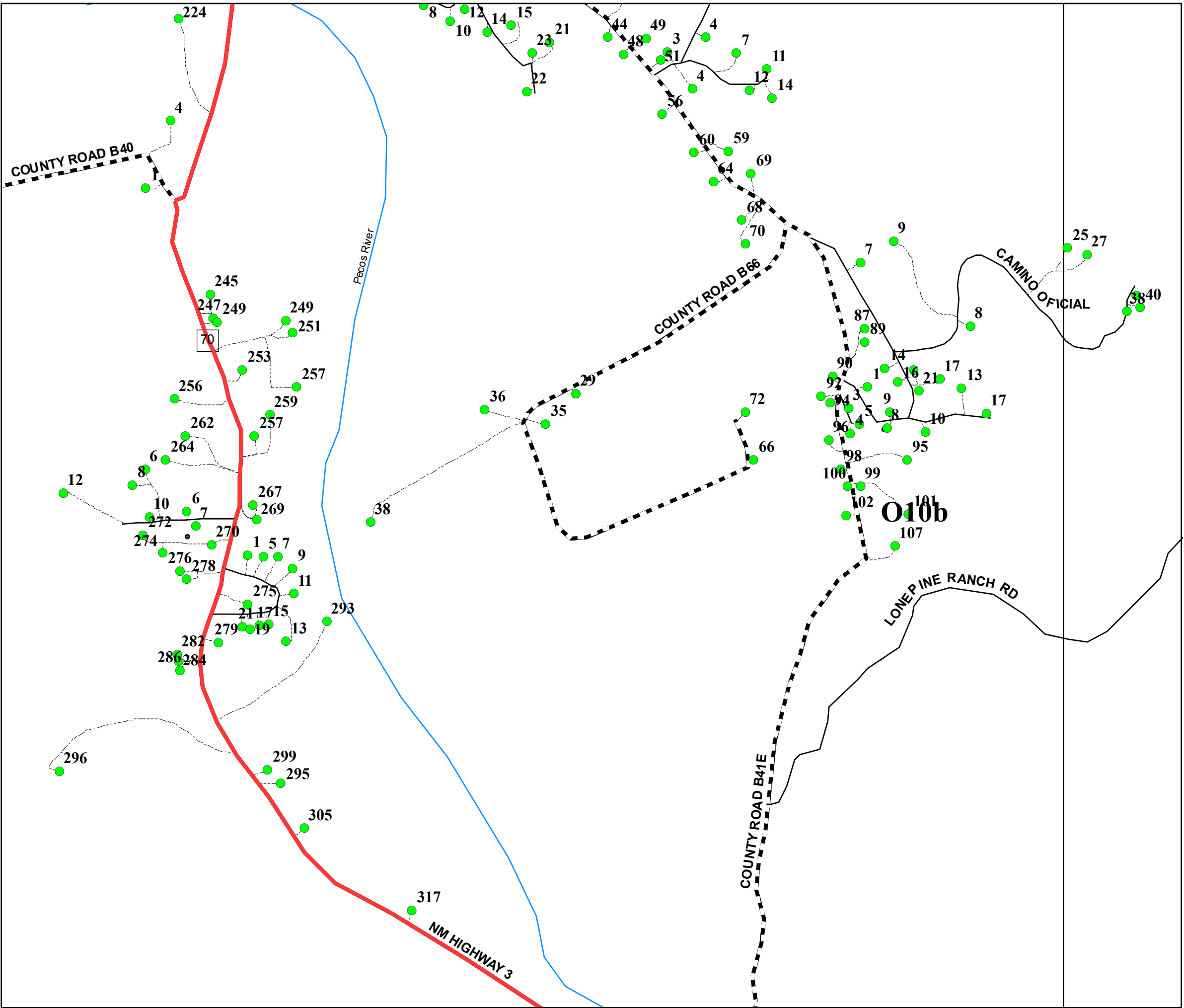
San Miguel County Map Book
2014



- Residents
- County Rds
- State Rds
- - - Federal Rds
- Private & Public Rds
- - - Driveways



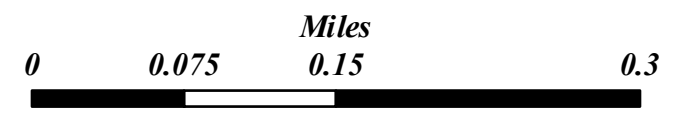
This product is for informational purposes and may not have been prepared for, or be suitable for legal, engineering, or surveying purposes. Users of this information should review or consult the primary data and information sources to ascertain the usability of the information.



San Miguel County Map Book
2014



- Residents
- County Rds
- State Rds
- Federal Rds
- Private & Public Rds
- Driveways

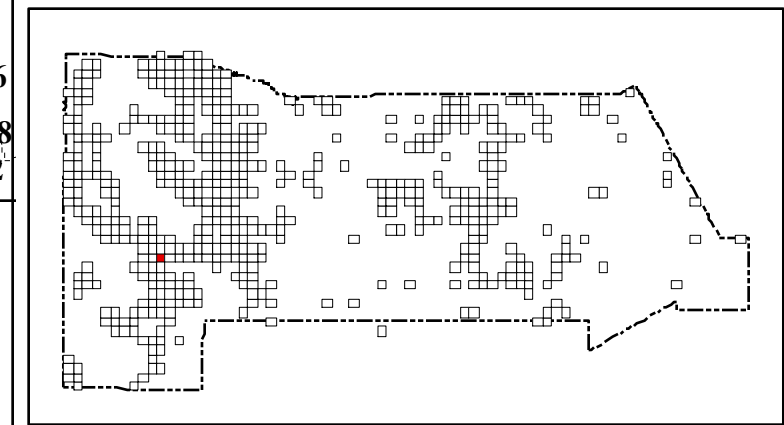
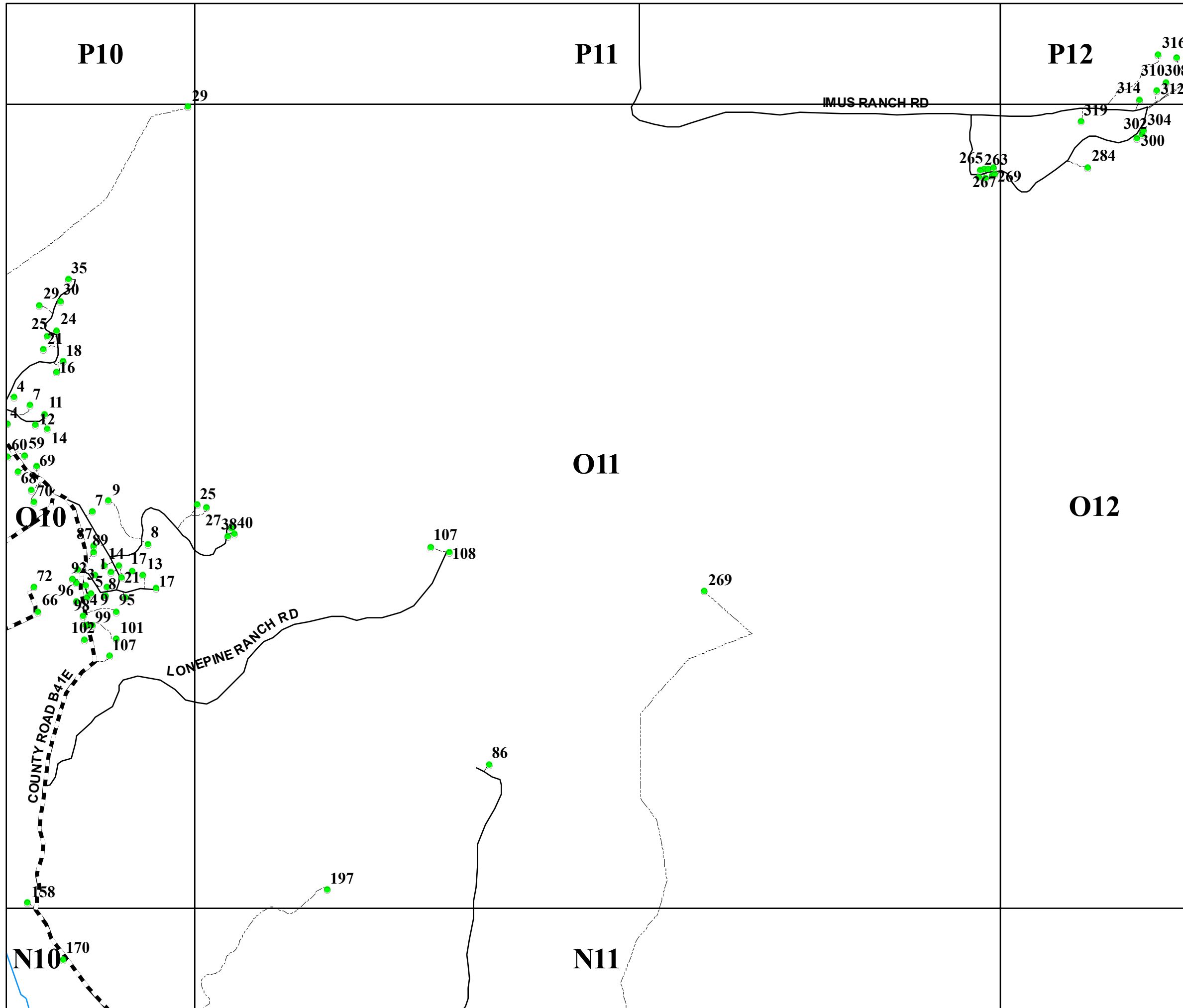


This product is for informational purposes and may not have been prepared for, or be suitable for legal, engineering, or surveying purposes. Users of this information should review or consult the primary data and information sources to ascertain the usability of the information.

Map created by: Mário H. Vásquez

Page Name: O10b

Page Number: 114b



San Miguel County Map Book 2014



- Residents
- County Rds
- State Rds
- Federal Rds
- Private & Public Rds
- Driveways

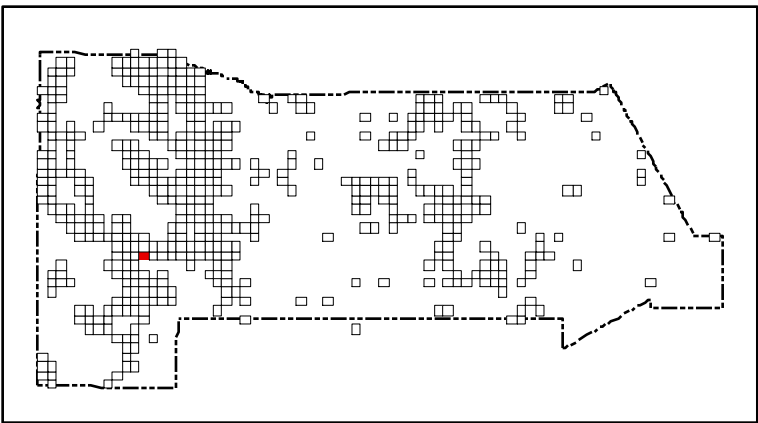



This product is for informational purposes and may not have been prepared for, or be suitable for legal, engineering, or surveying purposes. Users of this information should review or consult the primary data and information sources to ascertain the usability of the information.

Map created by: Mario H. Vasquez

Wednesday, April 23, 2014

Page Name: O11
Page Number: 115



San Miguel County Map Book
2014



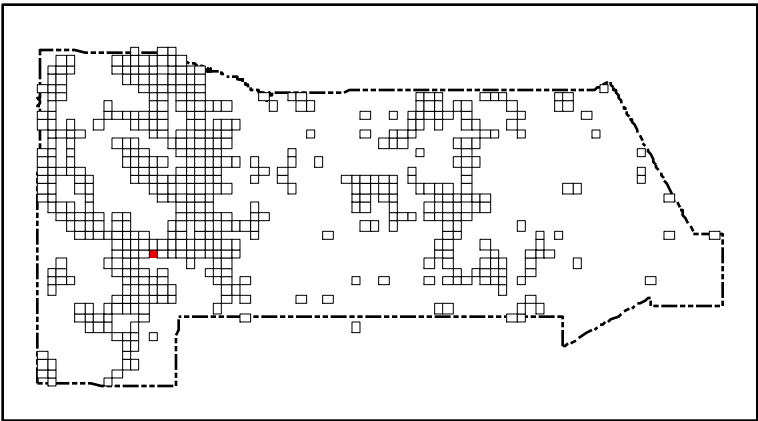
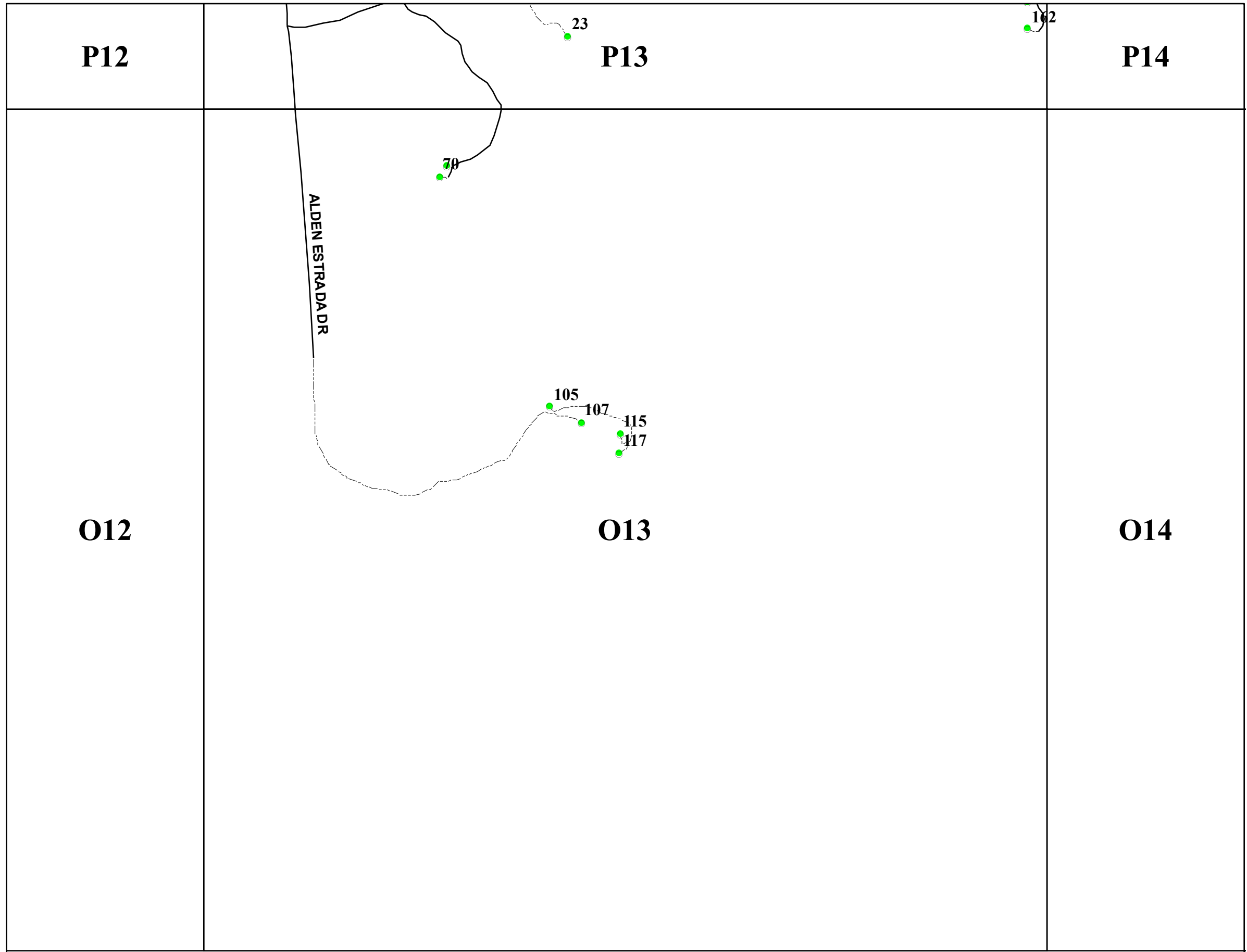
- Residents
- County Rds
- State Rds
- Federal Rds
- Private & Public Rds
- Driveways



This product is for informational purposes and may not have been prepared for, or be suitable for legal, engineering, or surveying purposes. Users of this information should review or consult the primary data and information sources to ascertain the usability of the information.

Map created by: Mario H. Vasquez

Wednesday, April 23, 2014



San Miguel County Map Book
2014



- Residents
- County Rds
- State Rds
- Federal Rds
- Private & Public Rds
- Driveways



This product is for informational purposes and may not have been prepared for, or be suitable for legal, engineering, or surveying purposes. Users of this information should review or consult the primary data and information sources to ascertain the usability of the information.

P13

P14

P15

O13

O14

O15

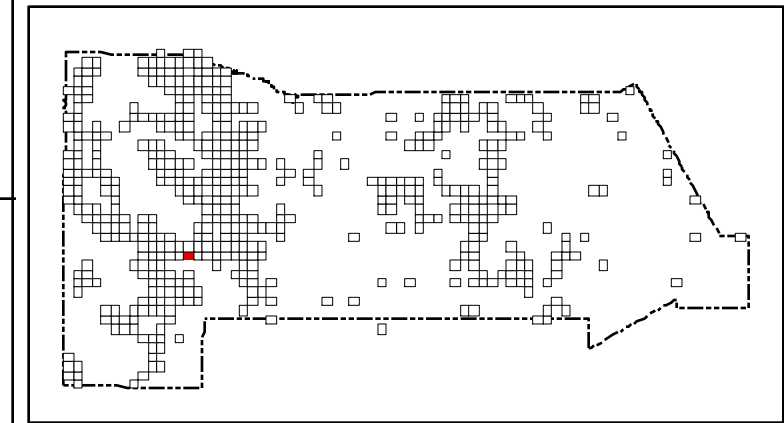
162

103

27

17

192



San Miguel County Map Book
2014



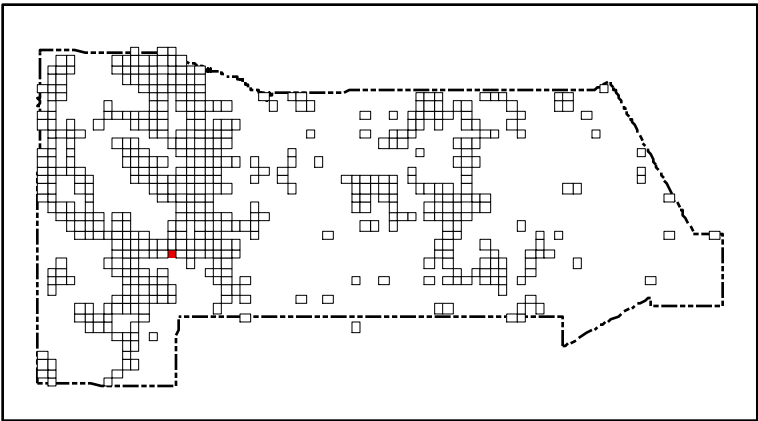
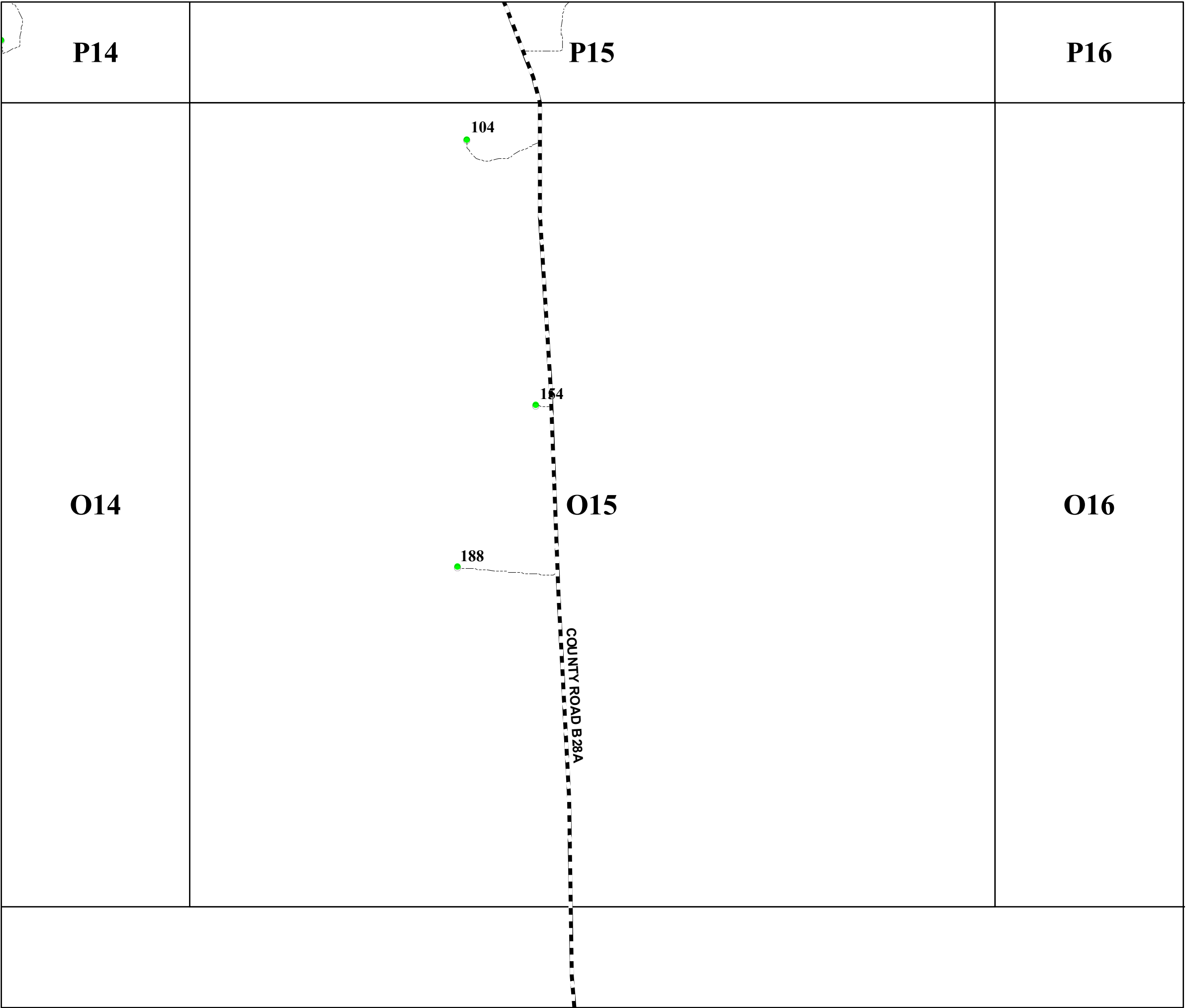
- Residents
- County Rds
- State Rds
- Federal Rds
- Private & Public Rds
- Driveways



This product is for informational purposes and may not have been prepared for, or be suitable for legal, engineering, or surveying purposes. Users of this information should review or consult the primary data and information sources to ascertain the usability of the information.

Map created by: Mario H. Vasquez

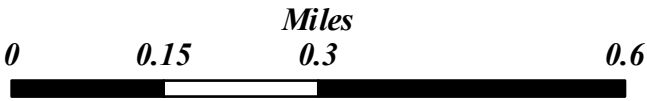
Wednesday, April 23, 2014



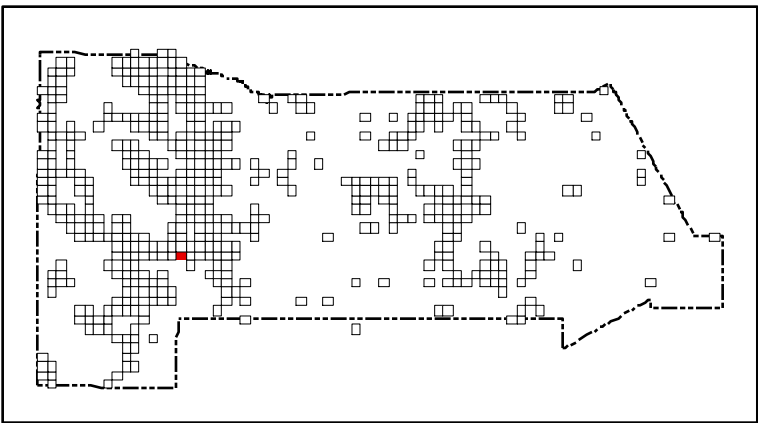
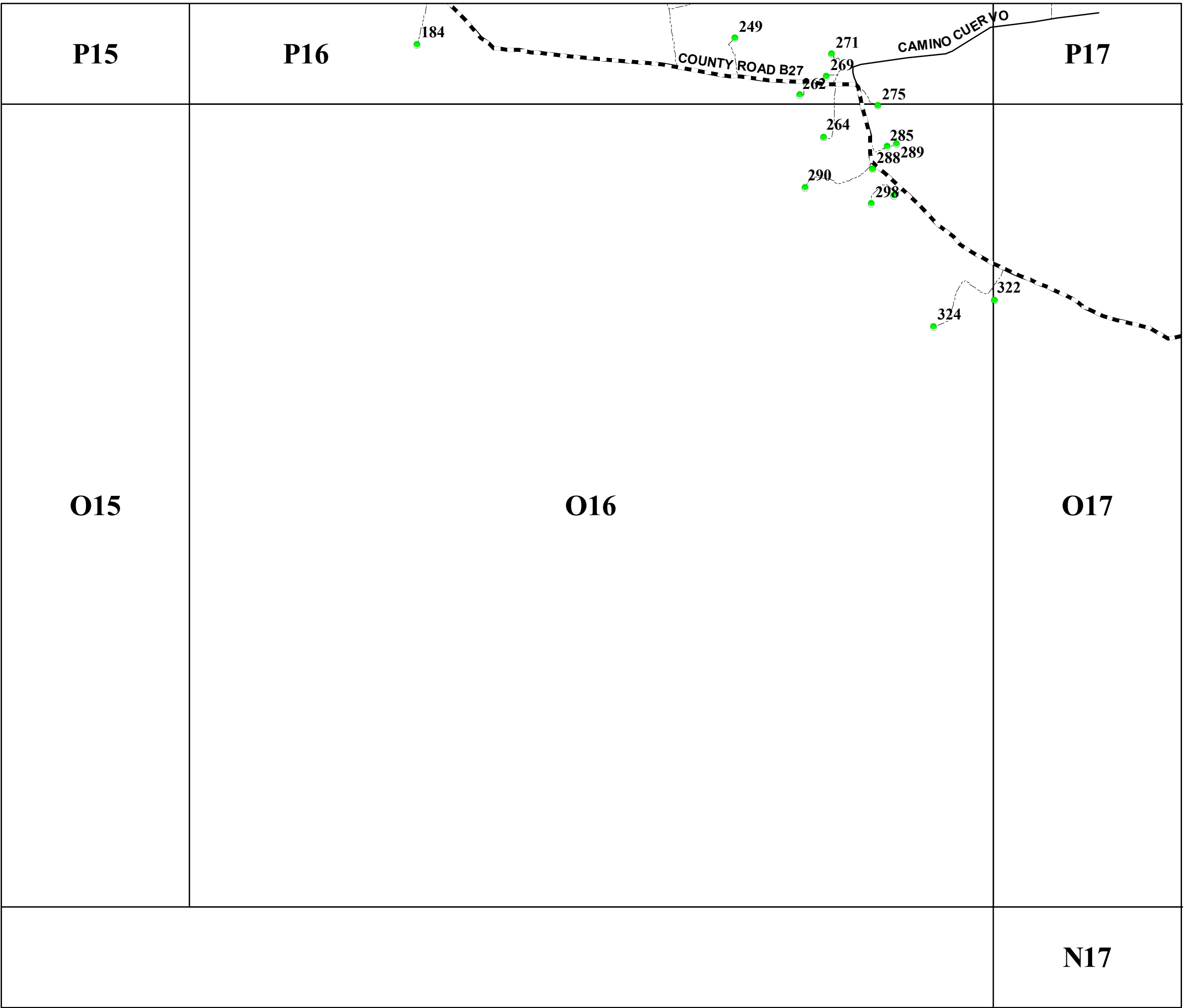
San Miguel County Map Book
2014



- Residents
- County Rds
- State Rds
- Federal Rds
- Private & Public Rds
- Driveways



This product is for informational purposes and may not have been prepared for, or be suitable for legal, engineering, or surveying purposes. Users of this information should review or consult the primary data and information sources to ascertain the usability of the information.



San Miguel County Map Book
2014



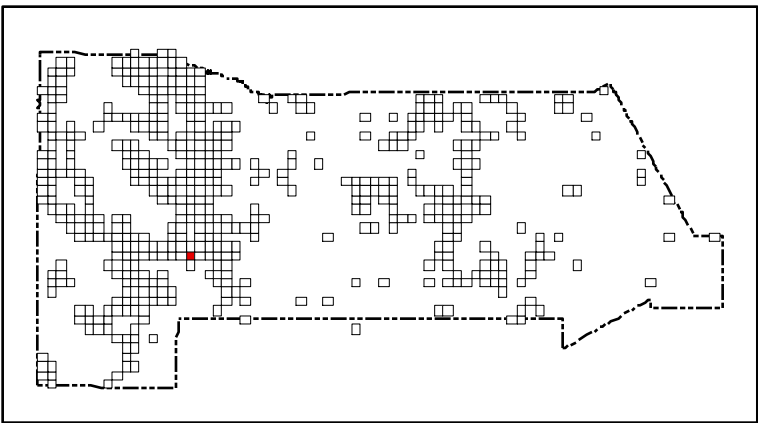
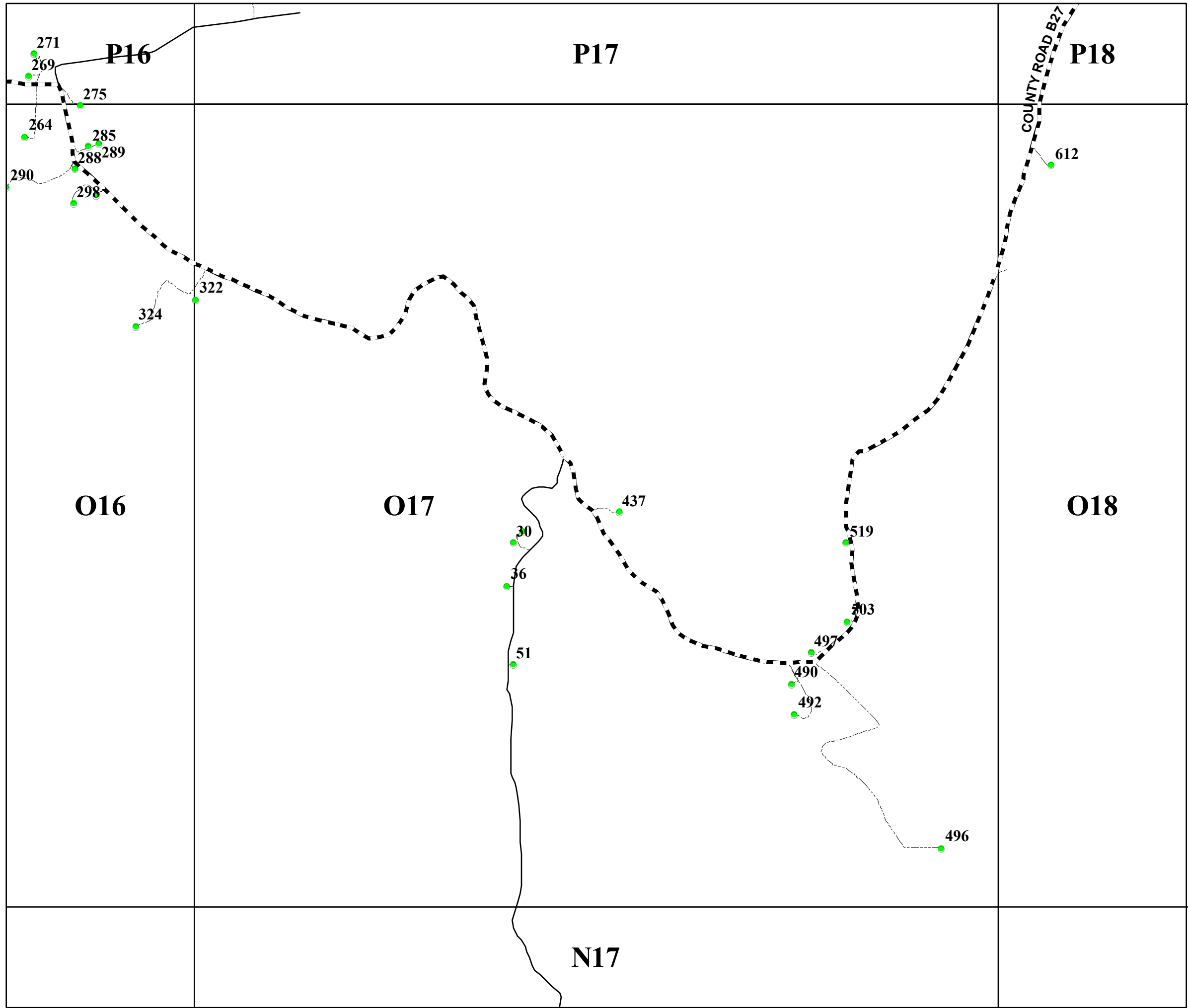
- Residents
- County Rds
- State Rds
- Federal Rds
- Private & Public Rds
- Driveways



This product is for informational purposes and may not have been prepared for, or be suitable for legal, engineering, or surveying purposes. Users of this information should review or consult the primary data and information sources to ascertain the usability of the information.

Map created by: Mario H. Vasquez

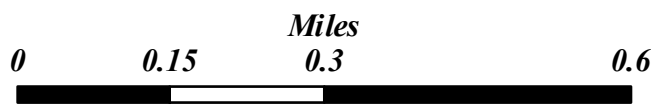
Wednesday, April 23, 2014



San Miguel County Map Book
2014



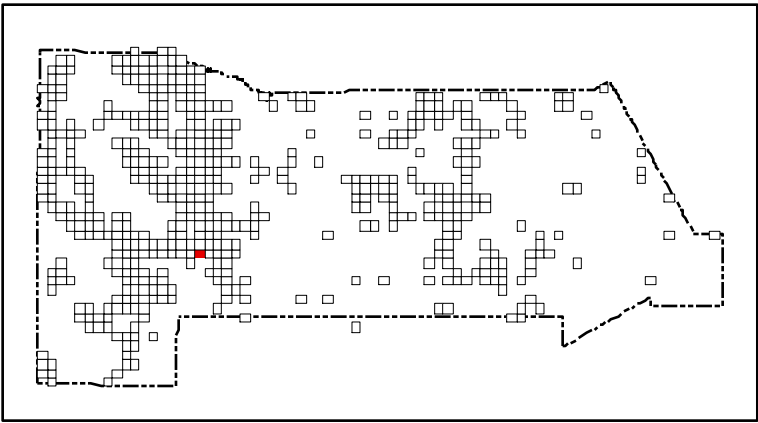
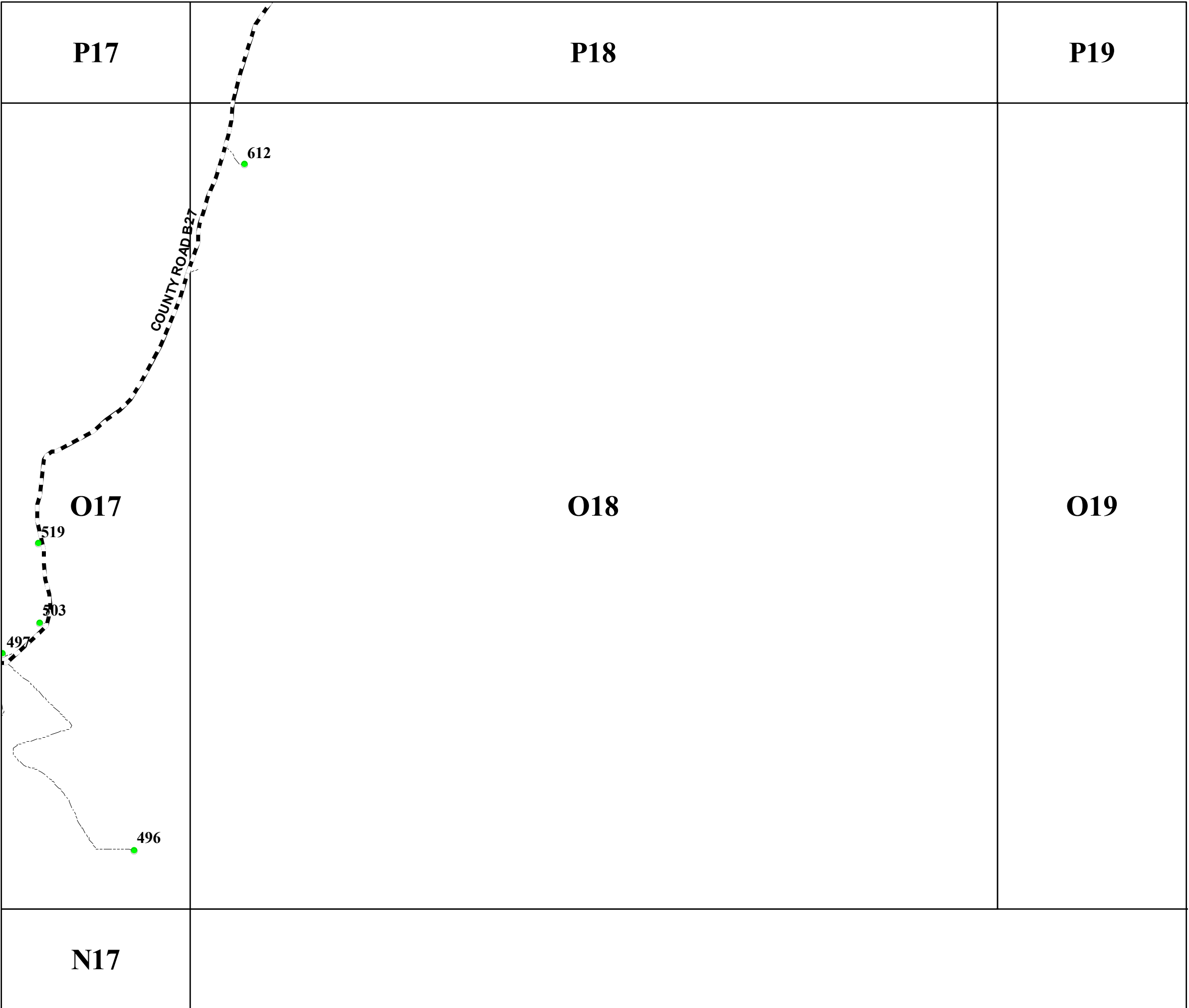
- Residents
- County Rds
- State Rds
- Federal Rds
- Private & Public Rds
- Driveways



This product is for informational purposes and may not have been prepared for, or be suitable for legal, engineering, or surveying purposes. Users of this information should review or consult the primary data and information sources to ascertain the usability of the information.

Map created by: Mario H. Vasquez

Wednesday, April 23, 2014



San Miguel County Map Book
2014



- Residents
- County Rds
- State Rds
- Federal Rds
- Private & Public Rds
- Driveways



This product is for informational purposes and may not have been prepared for, or be suitable for legal, engineering, or surveying purposes. Users of this information should review or consult the primary data and information sources to ascertain the usability of the information.

P18

P19

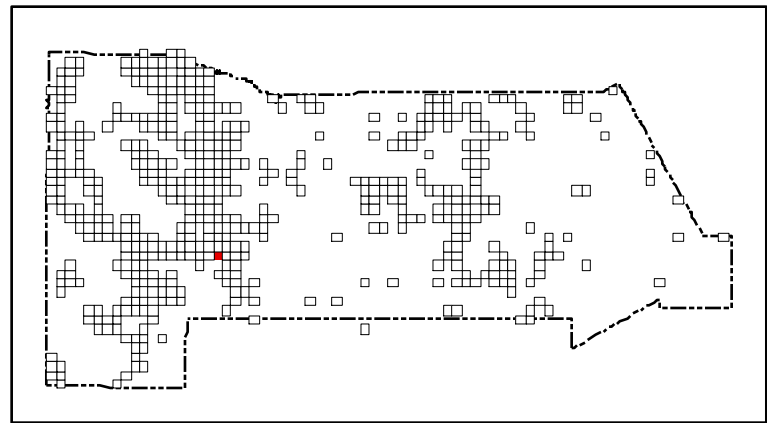
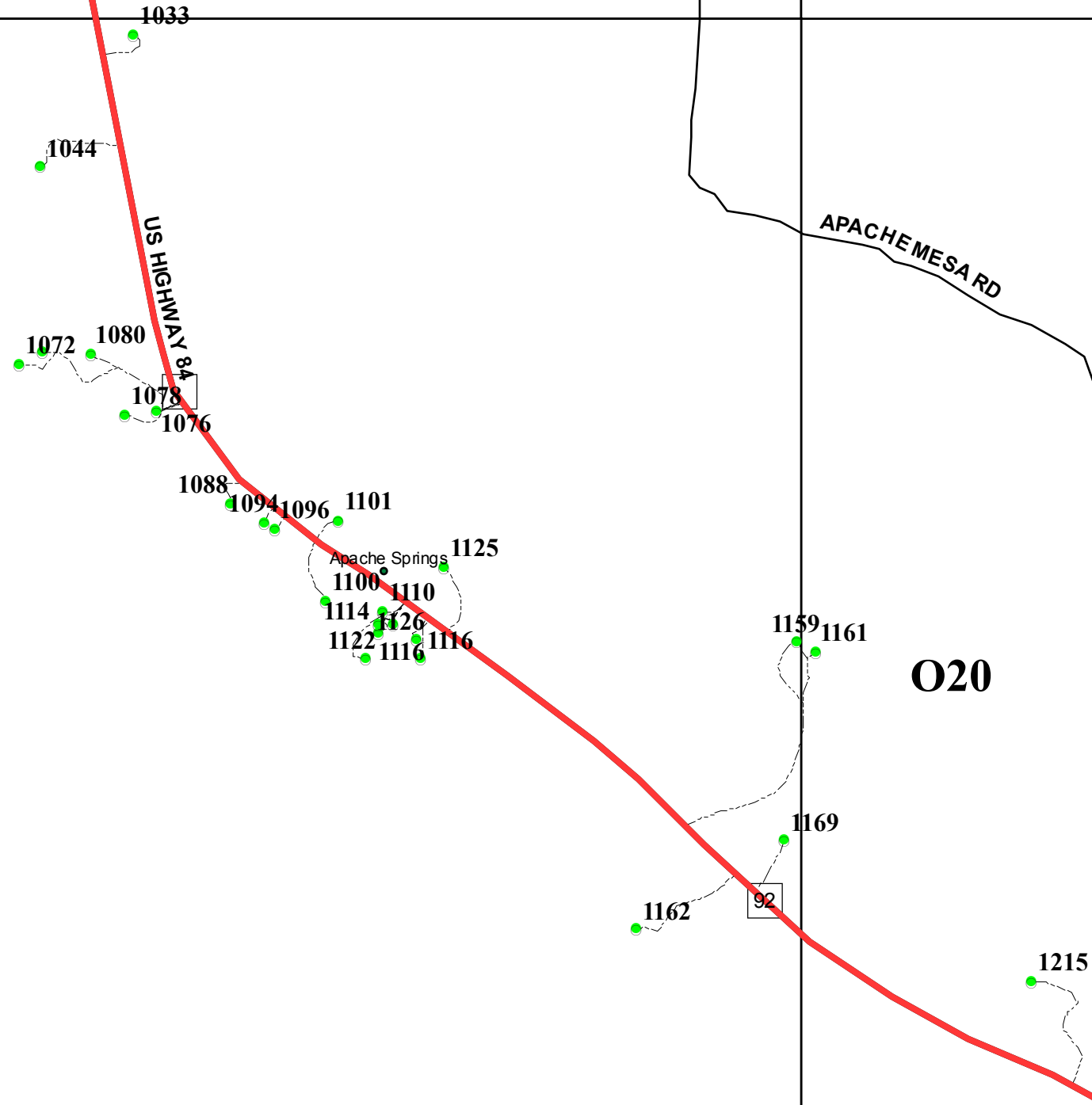
P20

O18

O19

O20

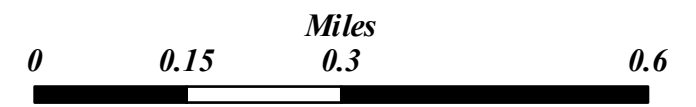
N20



San Miguel County Map Book
2014



- Residents
- County Rds
- State Rds
- Federal Rds
- Private & Public Rds
- Driveways



This product is for informational purposes and may not have been prepared for, or be suitable for legal, engineering, or surveying purposes. Users of this information should review or consult the primary data and information sources to ascertain the usability of the information.

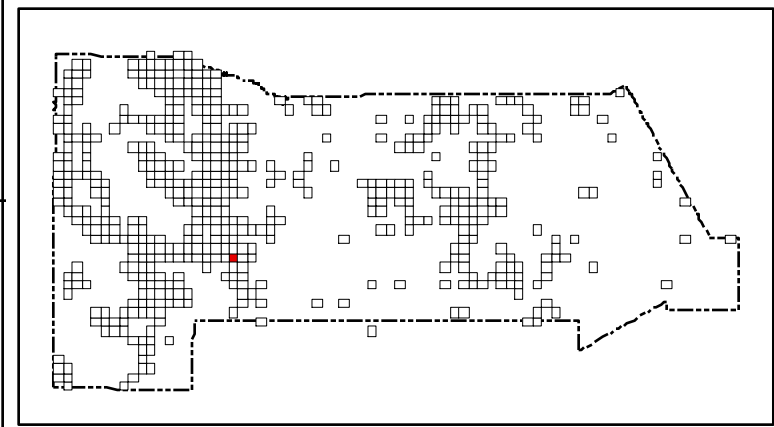
Map created by: Mario H. Vasquez

Wednesday, April 23, 2014

P19

P20

P21



San Miguel County Map Book
2014



- Residents
- County Rds
- State Rds
- Federal Rds
- Private & Public Rds
- Driveways



This product is for informational purposes and may not have been prepared for, or be suitable for legal, engineering, or surveying purposes. Users of this information should review or consult the primary data and information sources to ascertain the usability of the information.

Map created by: Mario H. Vasquez

Wednesday, April 23, 2014

Page Name: O20
Page Number: 124

O19

O20

O21

APACHE MESA RD

US HIGHWAY 84

N20

N21

1159 1161

1169

1162

92

1215

1225

1229

1241

1249

1253

1238

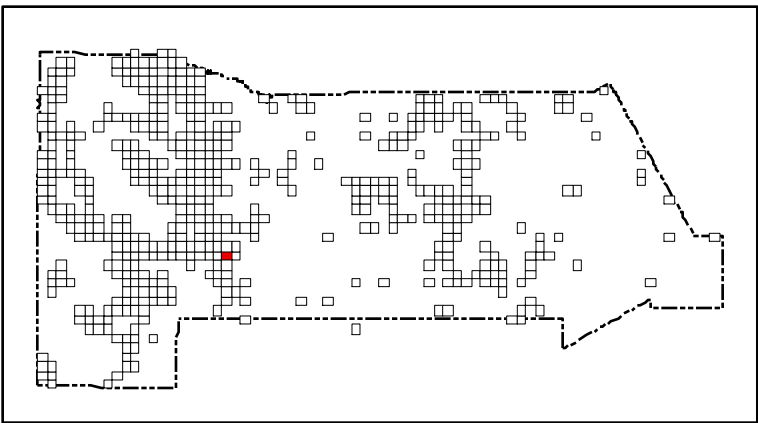
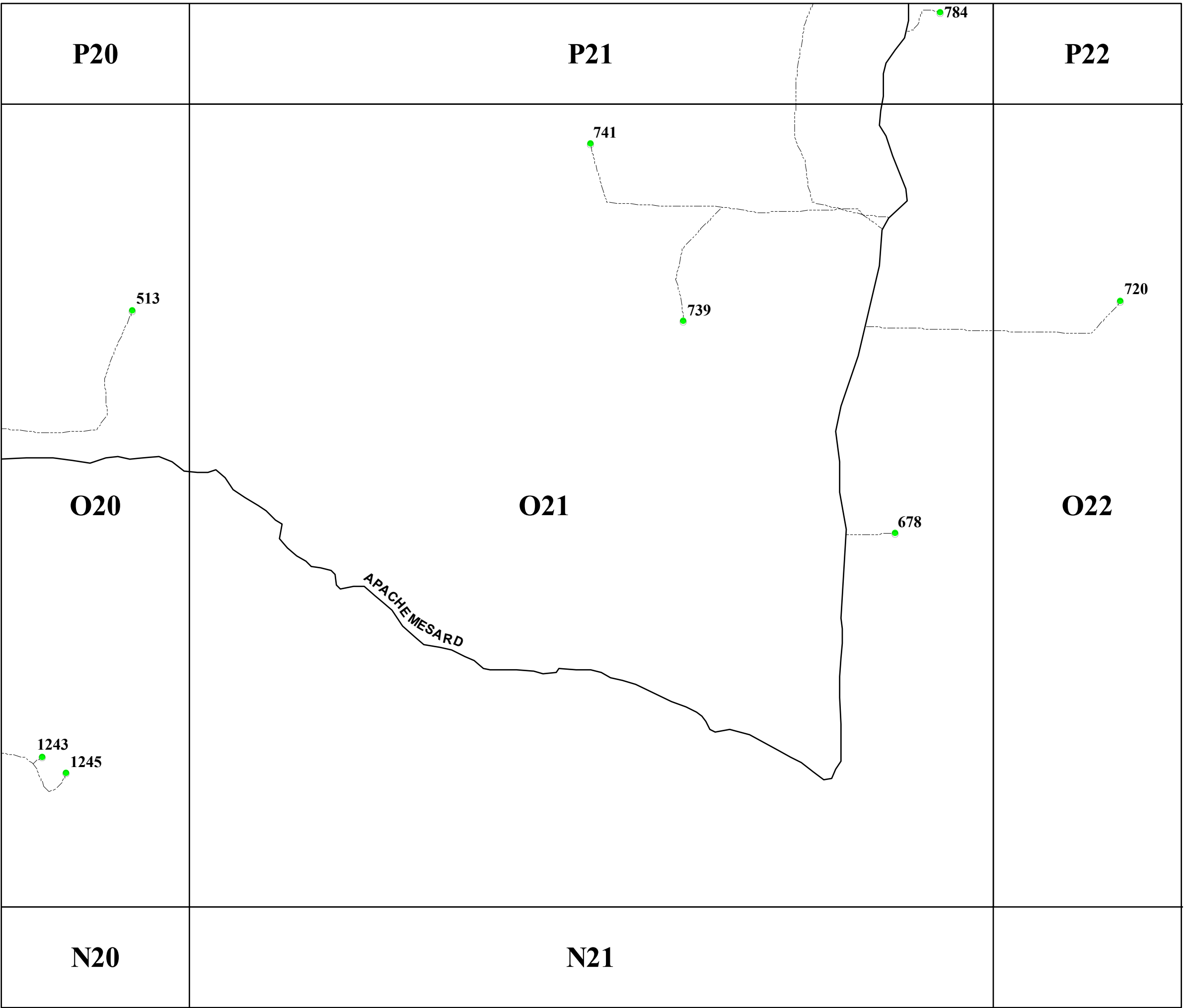
1240 1242

1243

1245

513

91



San Miguel County Map Book
2014



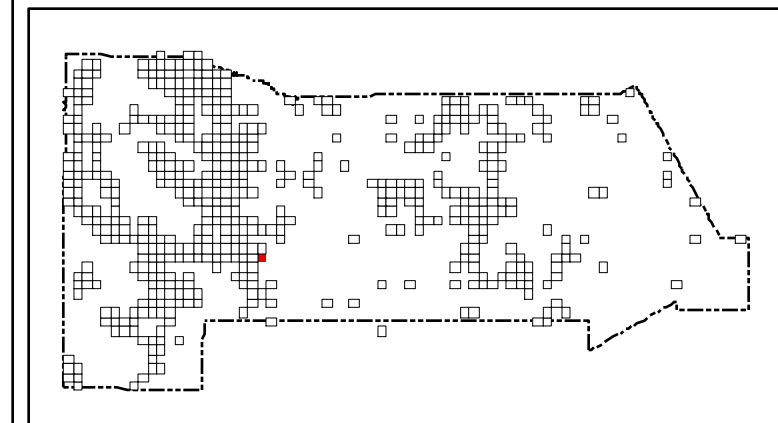
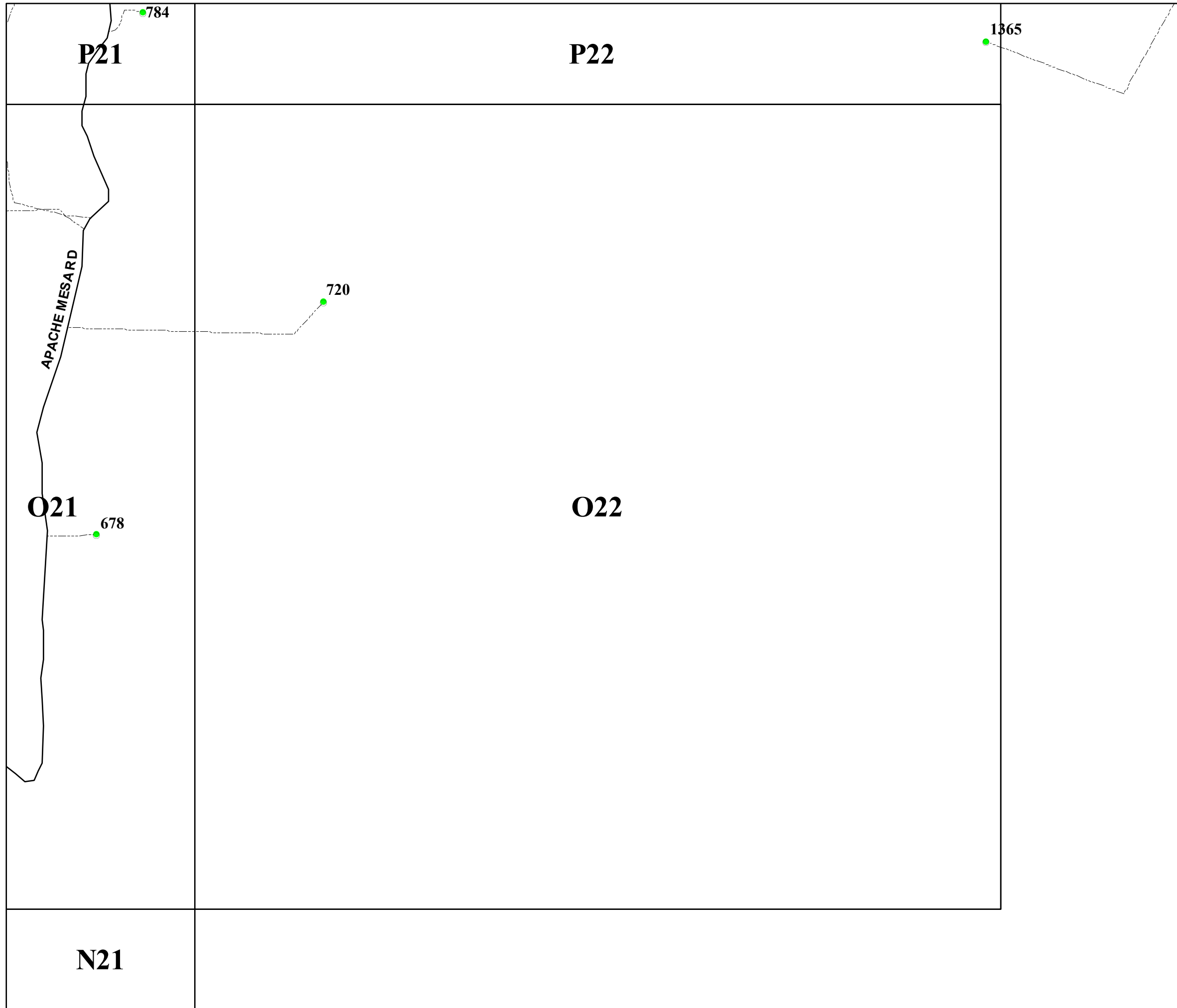
- Residents
- County Rds
- State Rds
- Federal Rds
- Private & Public Rds
- Driveways



This product is for informational purposes and may not have been prepared for, or be suitable for legal, engineering, or surveying purposes. Users of this information should review or consult the primary data and information sources to ascertain the usability of the information.

Map created by: Mario H. Vasquez

Wednesday, April 23, 2014



San Miguel County Map Book 2014



- **Residents**
- County Rds**
- State Rds**
- Federal Rds**
- Private & Public Rds**
- Driveways**



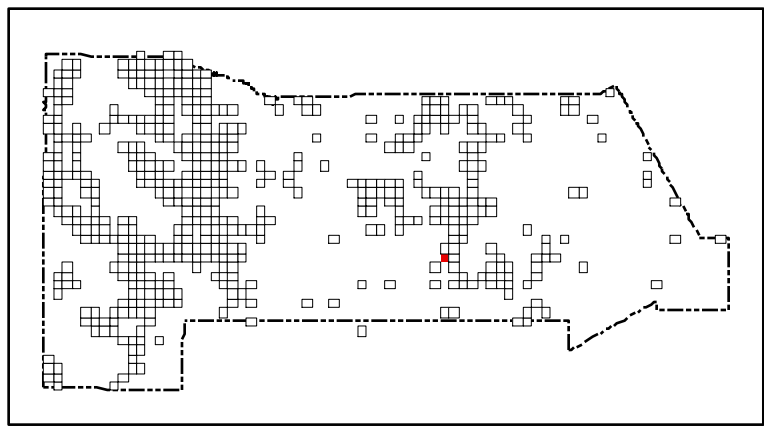
This product is for informational purposes and may not have been prepared for, or be suitable for legal, engineering, or surveying purposes. Users of this information should review or consult the primary data and information sources to ascertain the usability of the information.

Map created by: Mario H. Vasquez

Wednesday, April 23, 2014

P44

P45



San Miguel County Map Book 2014



- Residents
- County Rds
- State Rds
- Federal Rds
- Private & Public Rds
- Driveways

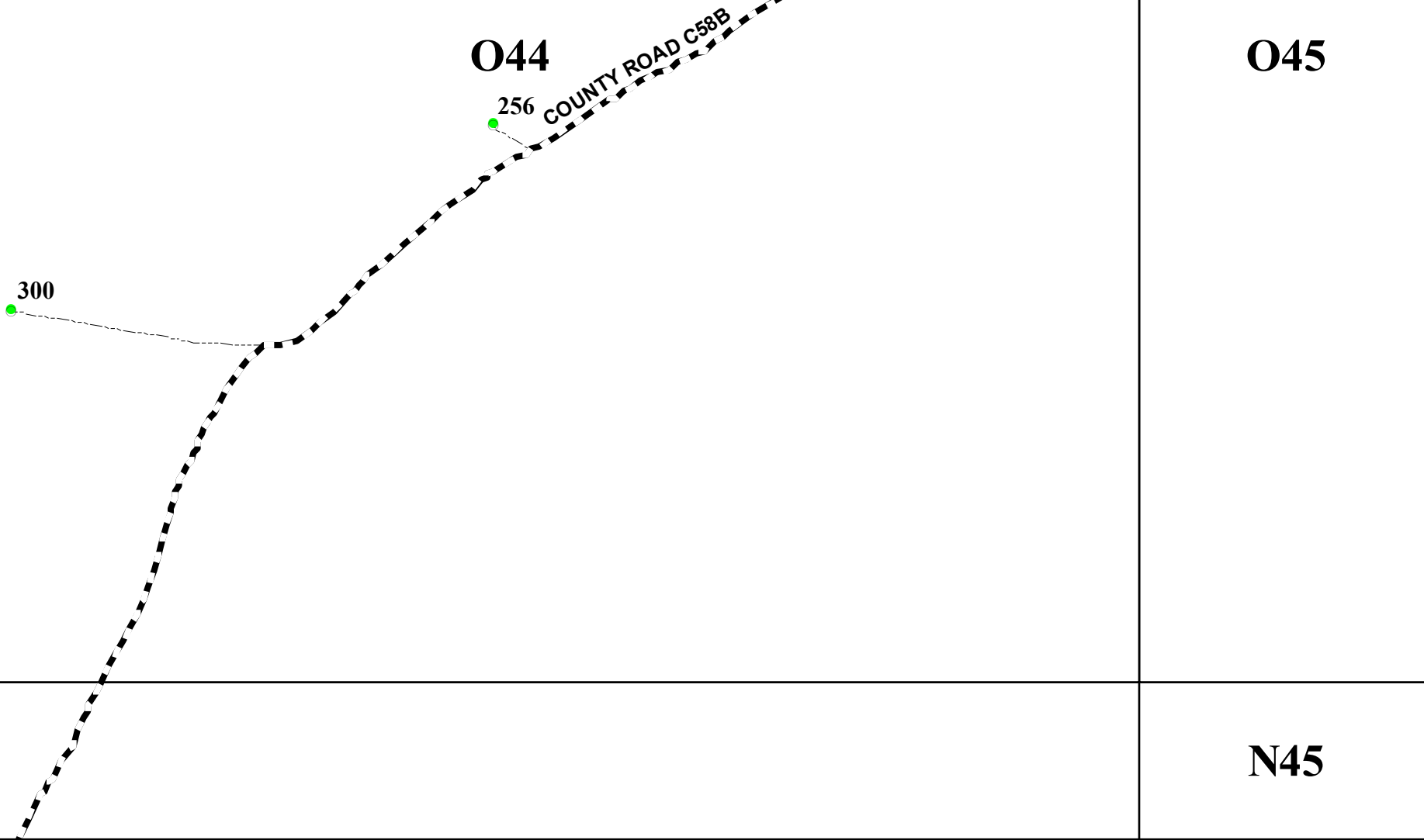


This product is for informational purposes and may not have been prepared for, or be suitable for legal, engineering, or surveying purposes. Users of this information should review or consult the primary data and information sources to ascertain the usability of the information.

Map created by: Mario H. Vasquez

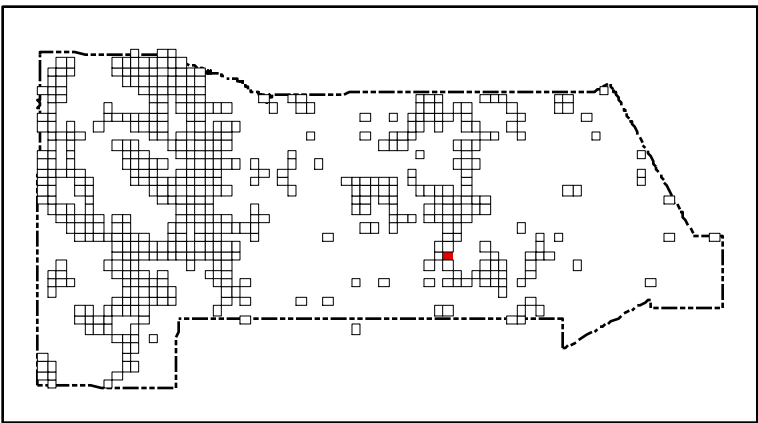
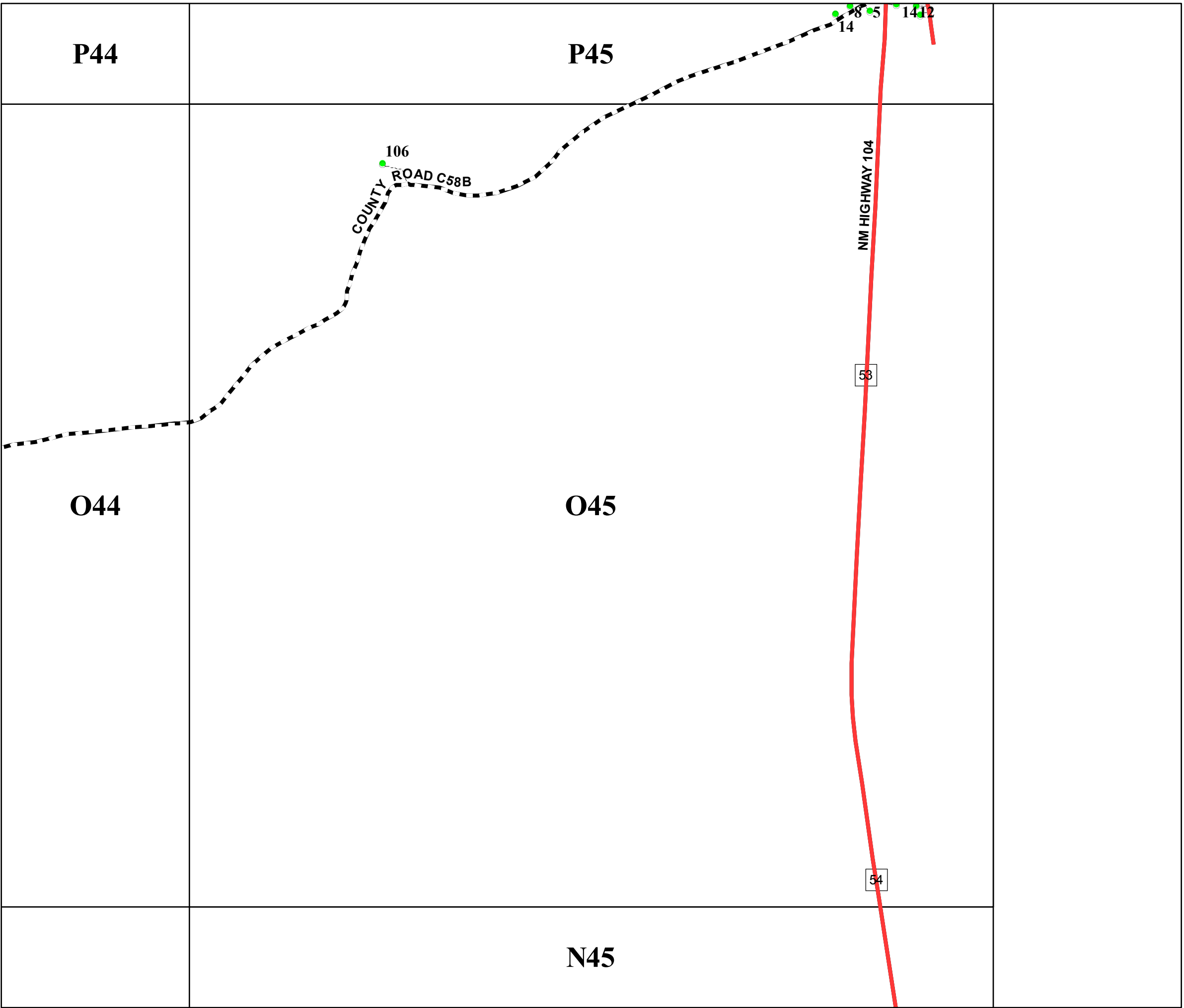
Wednesday, April 23, 2014

Page Name: O44
Page Number: 127



N43

N45



San Miguel County Map Book
2014



- Residents
- County Rds
- State Rds
- Federal Rds
- Private & Public Rds
- Driveways



This product is for informational purposes and may not have been prepared for, or be suitable for legal, engineering, or surveying purposes. Users of this information should review or consult the primary data and information sources to ascertain the usability of the information.

Map created by: Mario H. Vasquez

Wednesday, April 23, 2014

P49

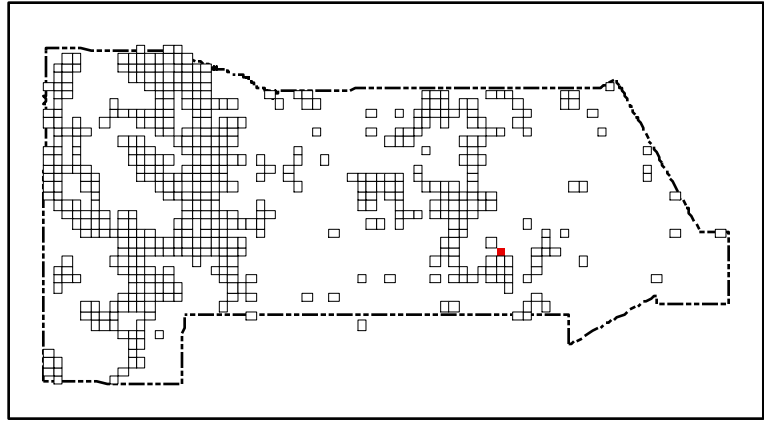
O50

N49

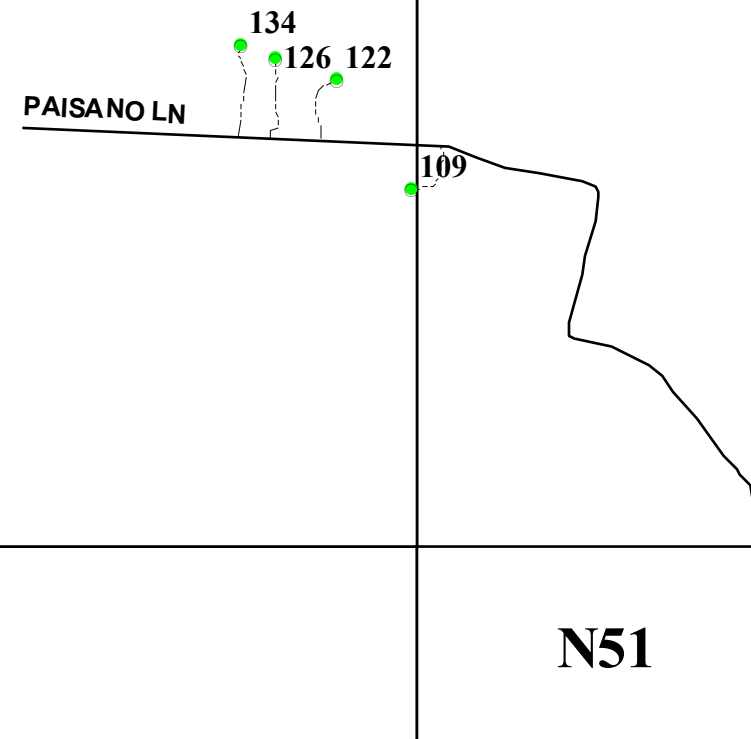
N50

N51

San Miguel County Map Book 2014



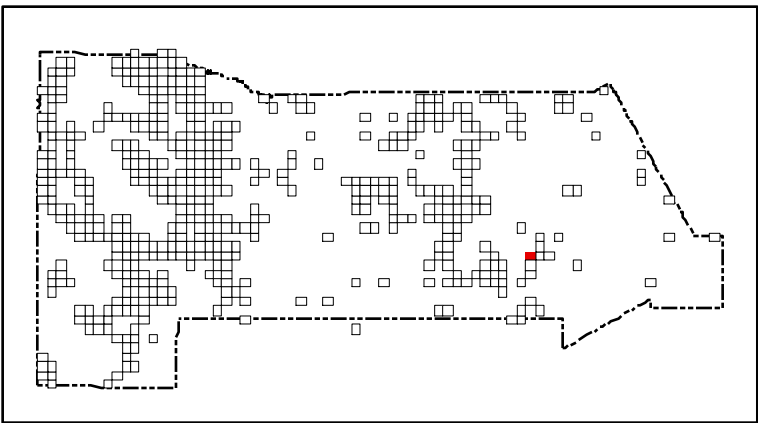
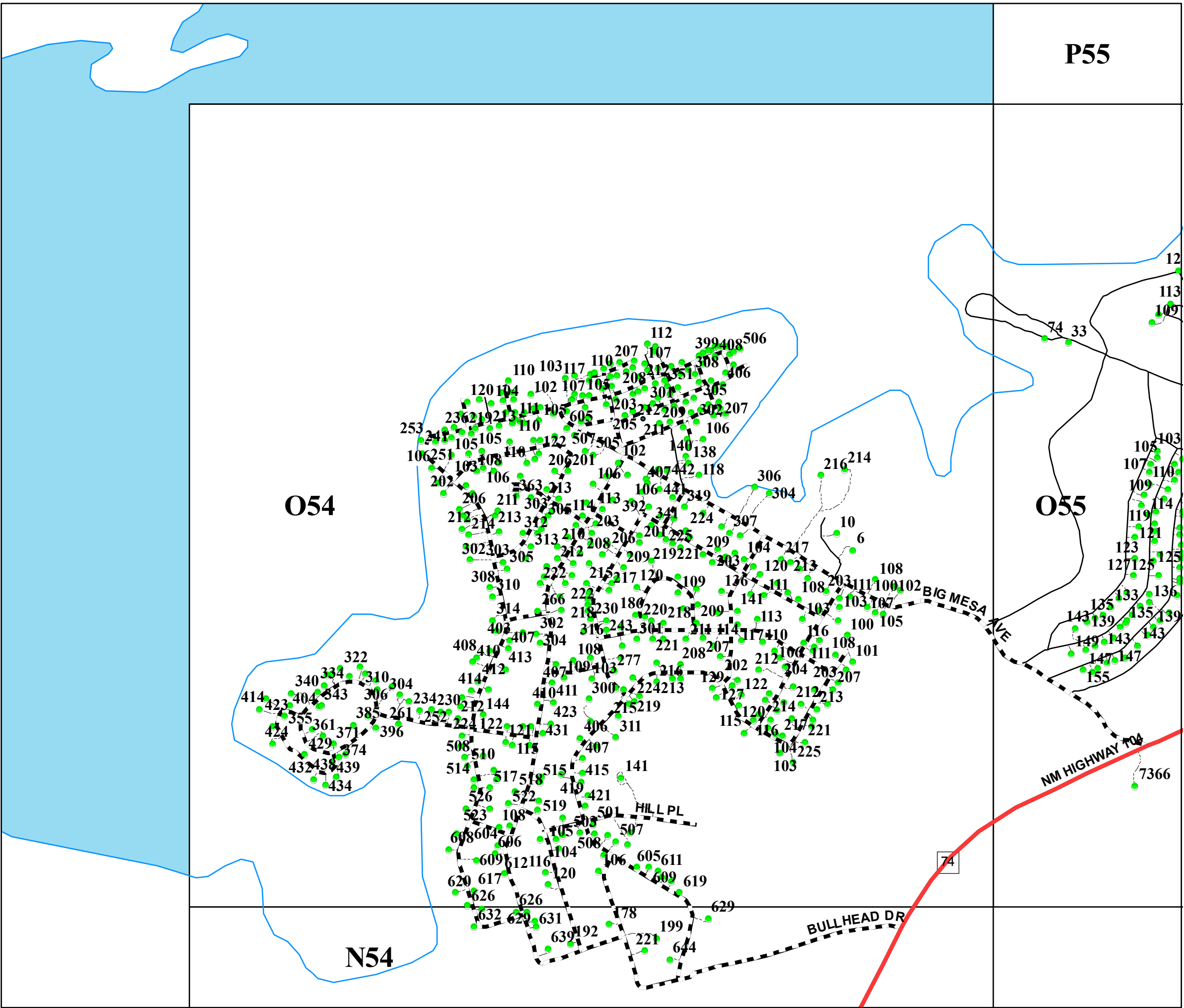
- Residents
- County Rds
- State Rds
- Federal Rds
- Private & Public Rds
- Driveways



This product is for informational purposes and may not have been prepared for, or be suitable for legal, engineering, or surveying purposes. Users of this information should review or consult the primary data and information sources to ascertain the usability of the information.

Map created by: Mario H. Vasquez

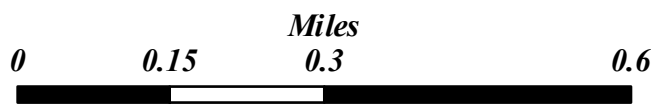
Wednesday, April 23, 2014



San Miguel County Map Book
2014



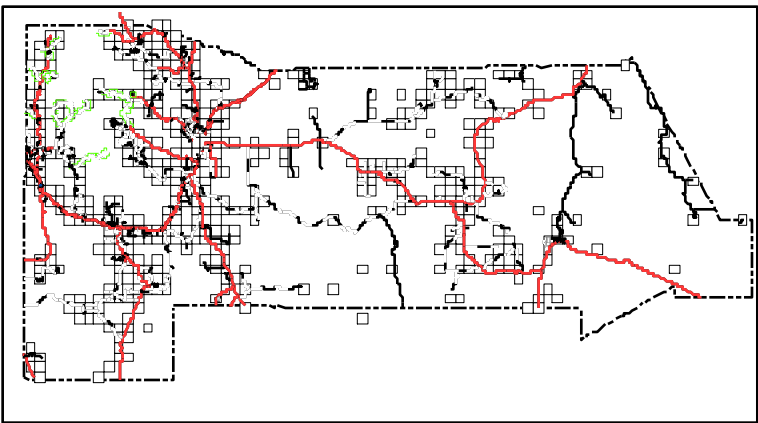
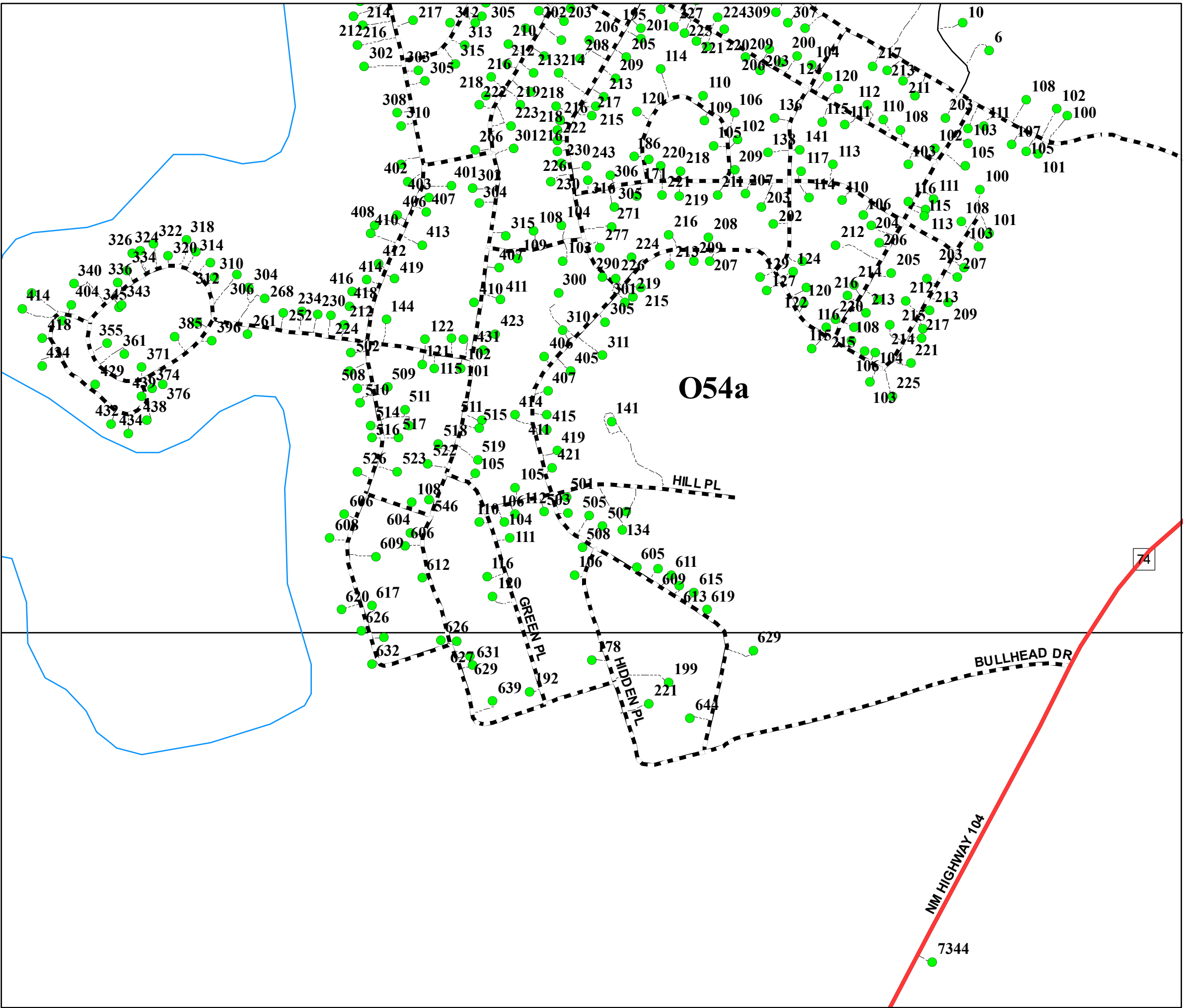
- Residents
- County Rds
- State Rds
- Federal Rds
- Private & Public Rds
- Driveways



This product is for informational purposes and may not have been prepared for, or be suitable for legal, engineering, or surveying purposes. Users of this information should review or consult the primary data and information sources to ascertain the usability of the information.

Map created by: Mario H. Vasquez

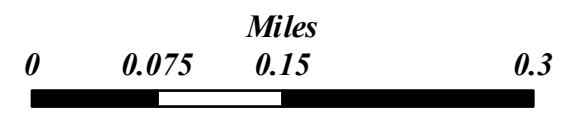
Wednesday, April 23, 2014



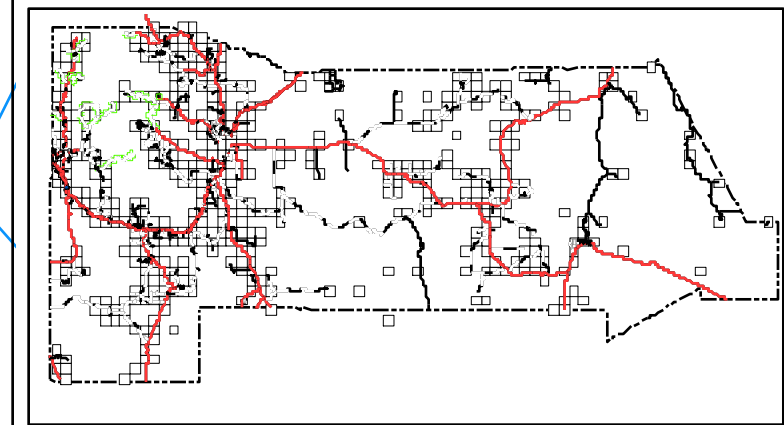
San Miguel County Map Book 2014




- Residents
- County Rds
- State Rds
- Federal Rds
- Private & Public Rds
- Driveways



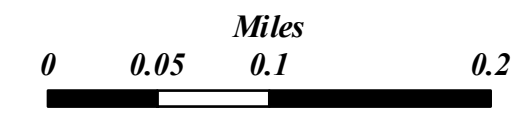
This product is for informational purposes and may not have been prepared for, or be suitable for legal, engineering, or surveying purposes. Users of this information should review or consult the primary data and information sources to ascertain the usability of the information.



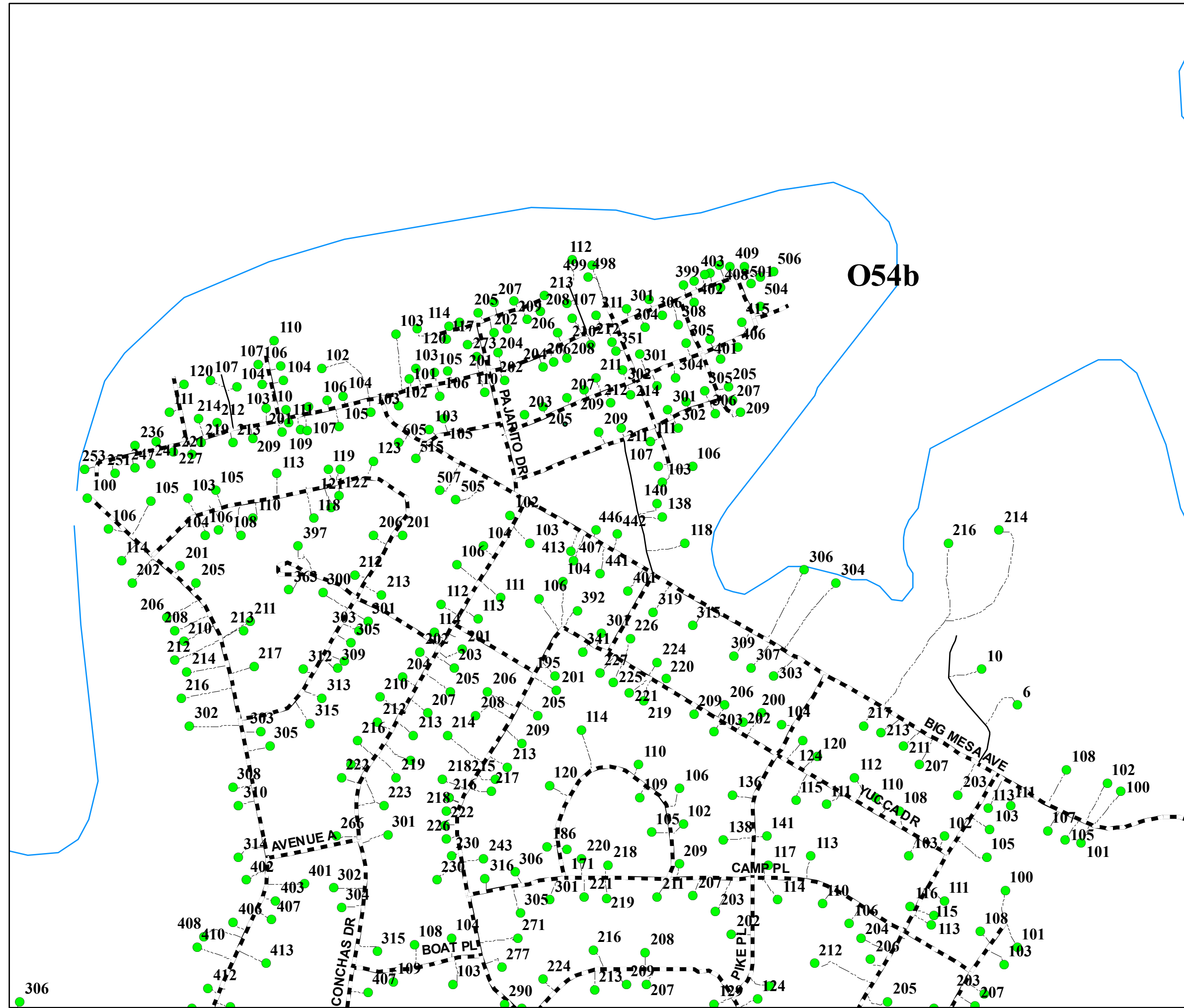
San Miguel County Map Book 2014



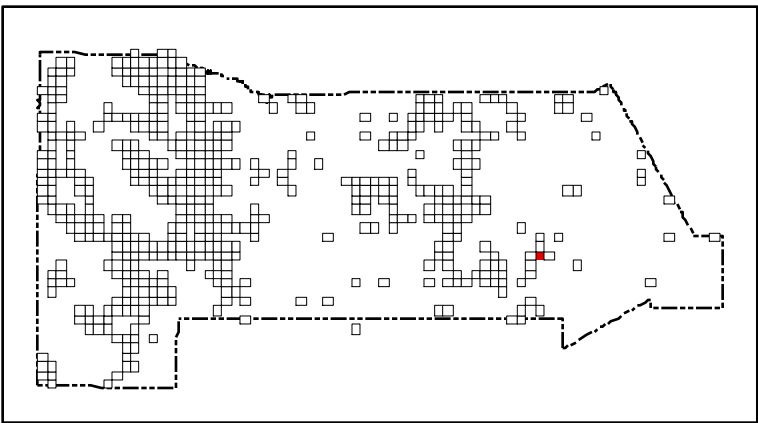
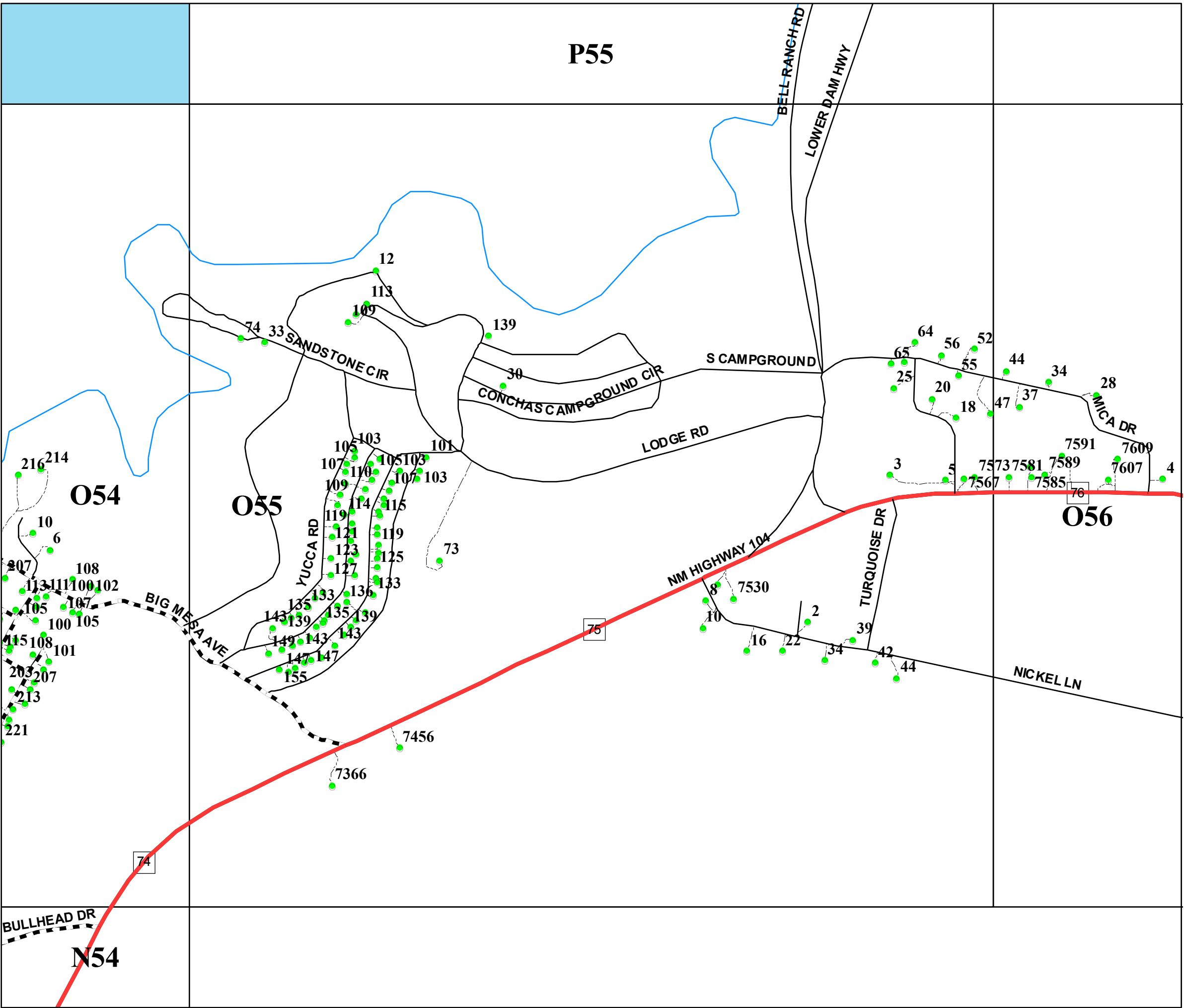
- Residents
- County Rds
- State Rds
- Federal Rds
- Private & Public Rds
- Driveways



This product is for informational purposes and may not have been prepared for, or be suitable for legal, engineering, or surveying purposes. Users of this information should review or consult the primary data and information sources to ascertain the usability of the information.



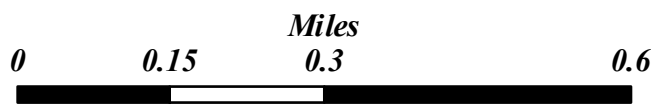
306



San Miguel County Map Book
2014



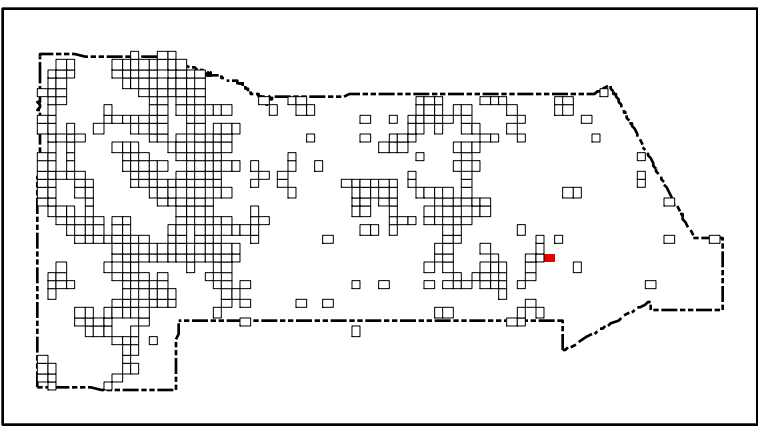
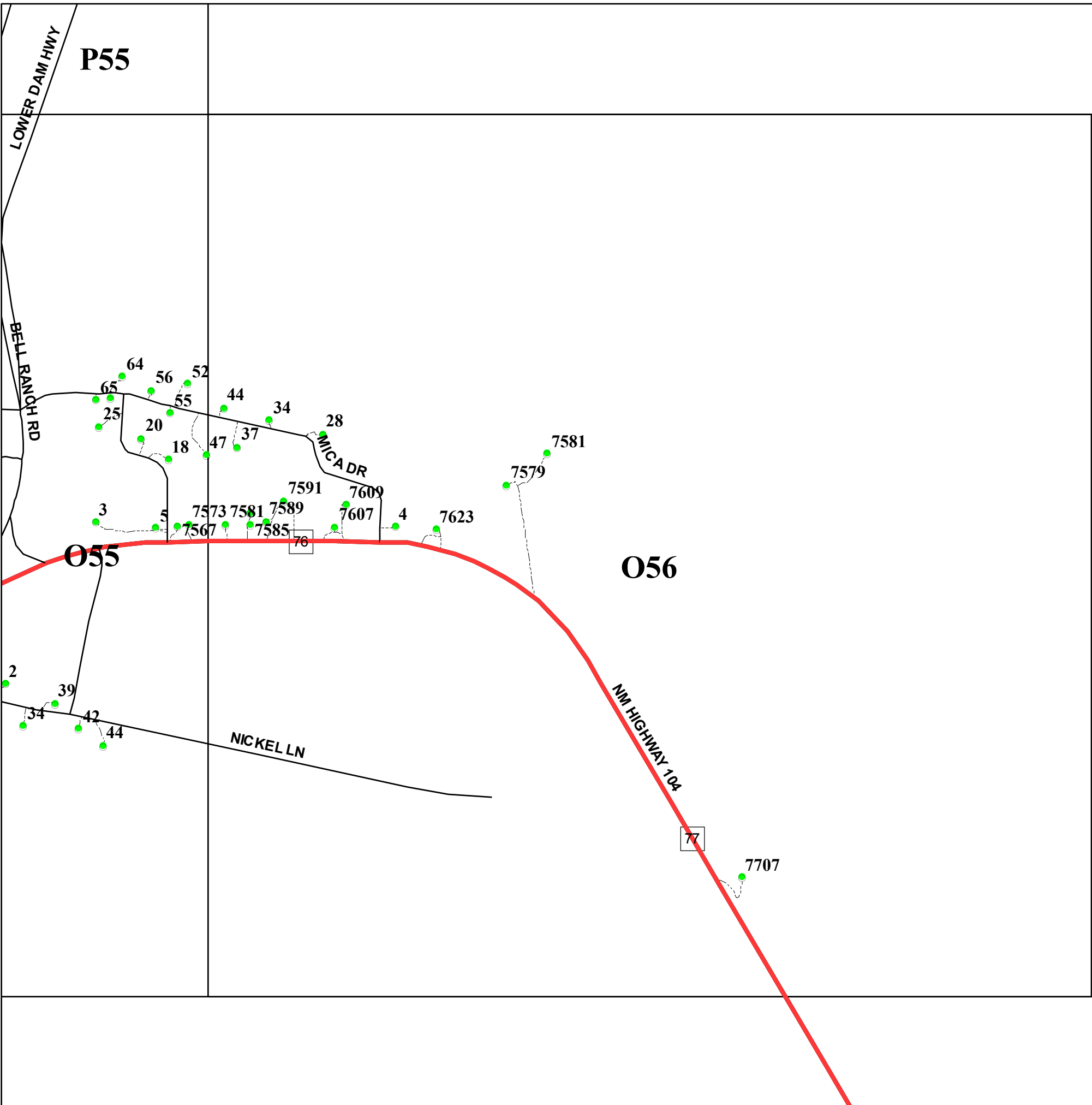
- Residents
- County Rds
- State Rds
- Federal Rds
- Private & Public Rds
- Driveways



This product is for informational purposes and may not have been prepared for, or be suitable for legal, engineering, or surveying purposes. Users of this information should review or consult the primary data and information sources to ascertain the usability of the information.

Map created by: Mario H. Vasquez

Wednesday, April 23, 2014



San Miguel County Map Book 2014



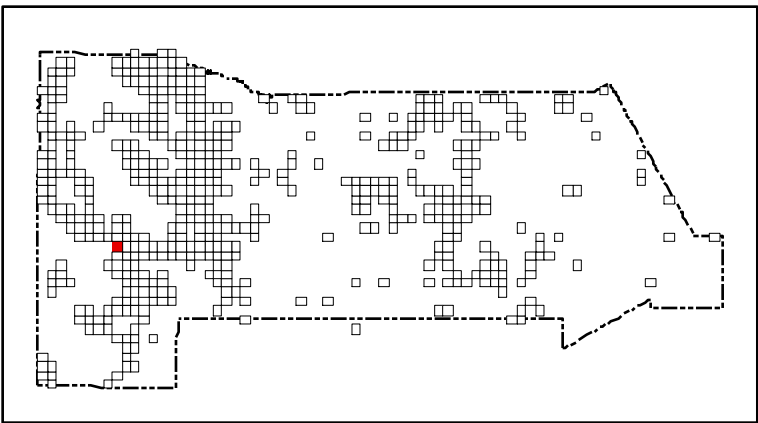
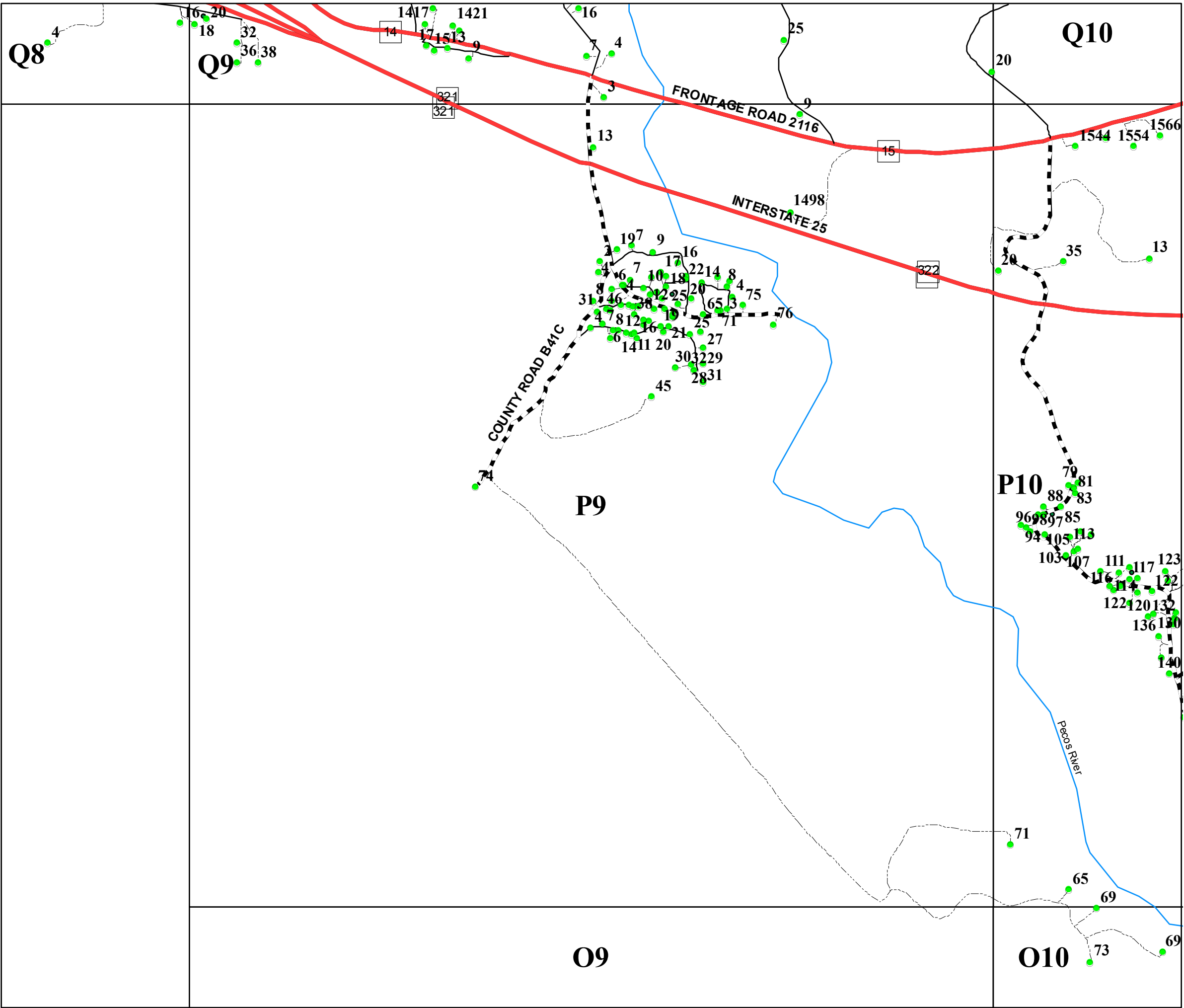
- Residents
- County Rds
- State Rds
- Federal Rds
- Private & Public Rds
- Driveways



This product is for informational purposes and may not have been prepared for, or be suitable for legal, engineering, or surveying purposes. Users of this information should review or consult the primary data and information sources to ascertain the usability of the information.

Map created by: Mario H. Vasquez

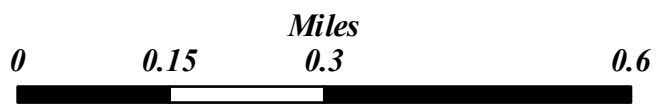
Wednesday, April 23, 2014



San Miguel County Map Book
2014



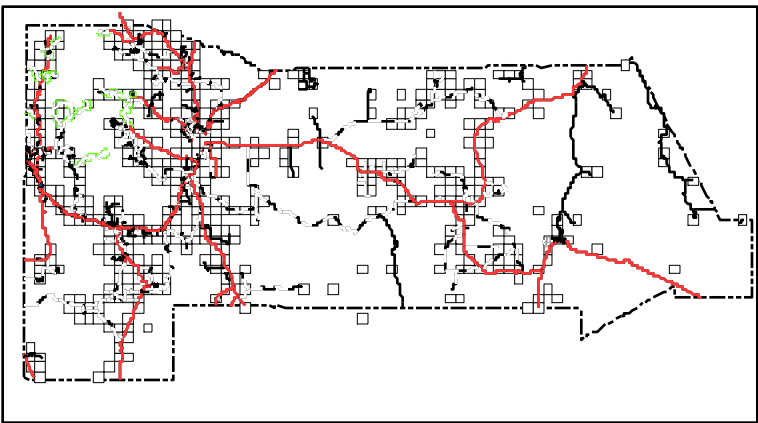
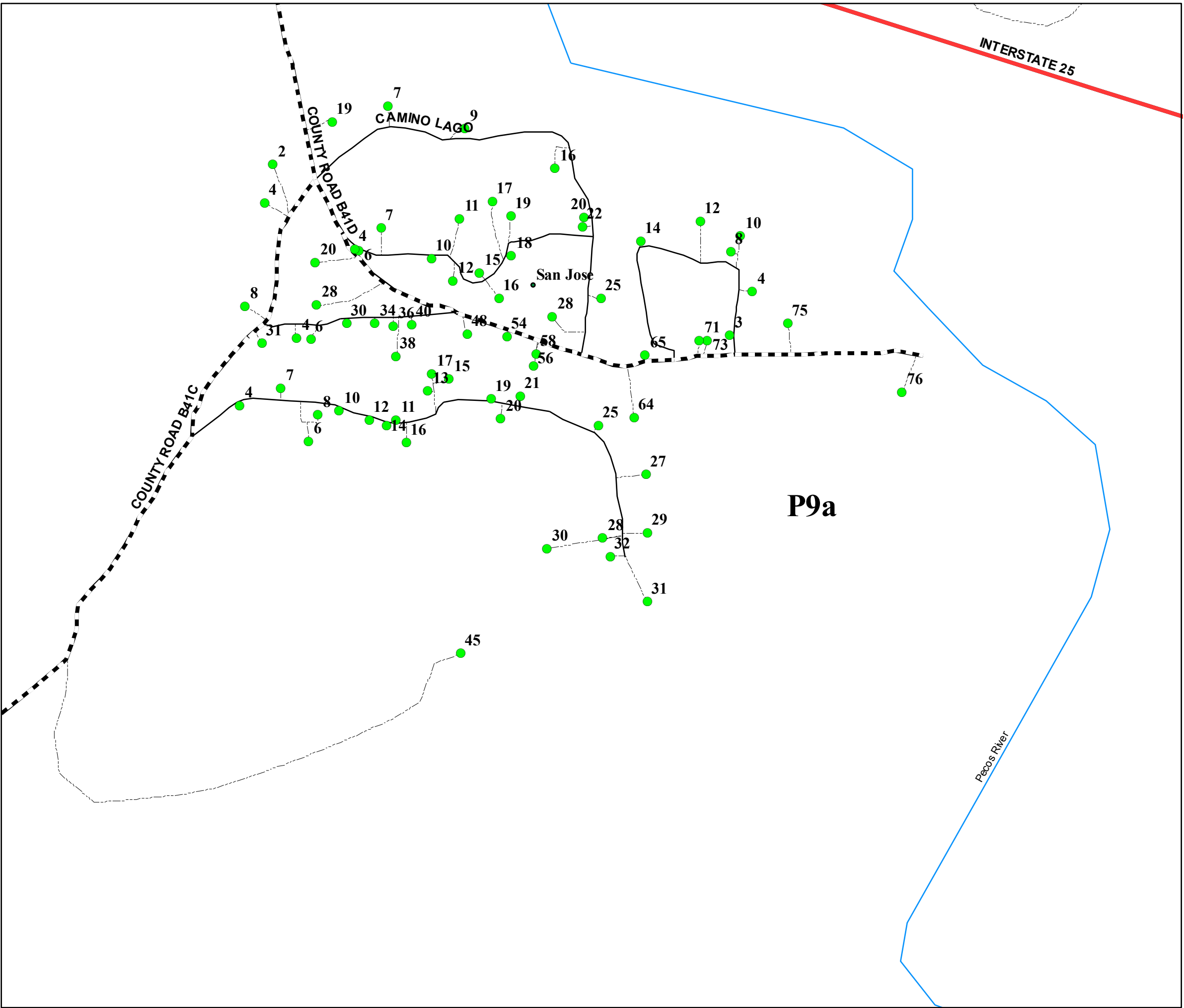
- Residents
- County Rds
- State Rds
- Federal Rds
- Private & Public Rds
- Driveways



This product is for informational purposes and may not have been prepared for, or be suitable for legal, engineering, or surveying purposes. Users of this information should review or consult the primary data and information sources to ascertain the usability of the information.

Map created by: Mario H. Vasquez

Wednesday, April 23, 2014



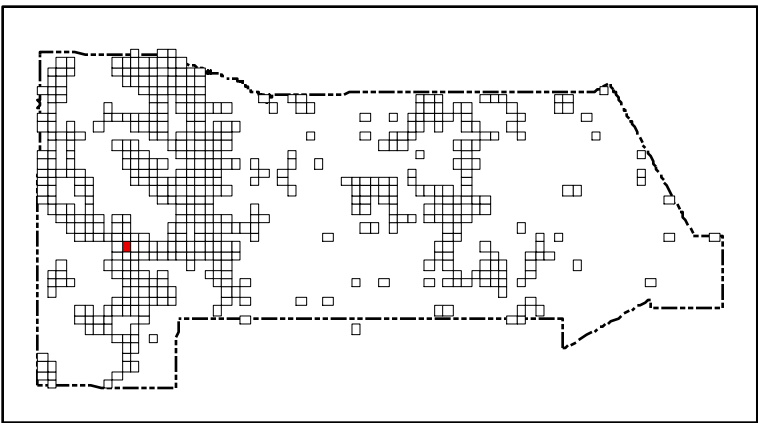
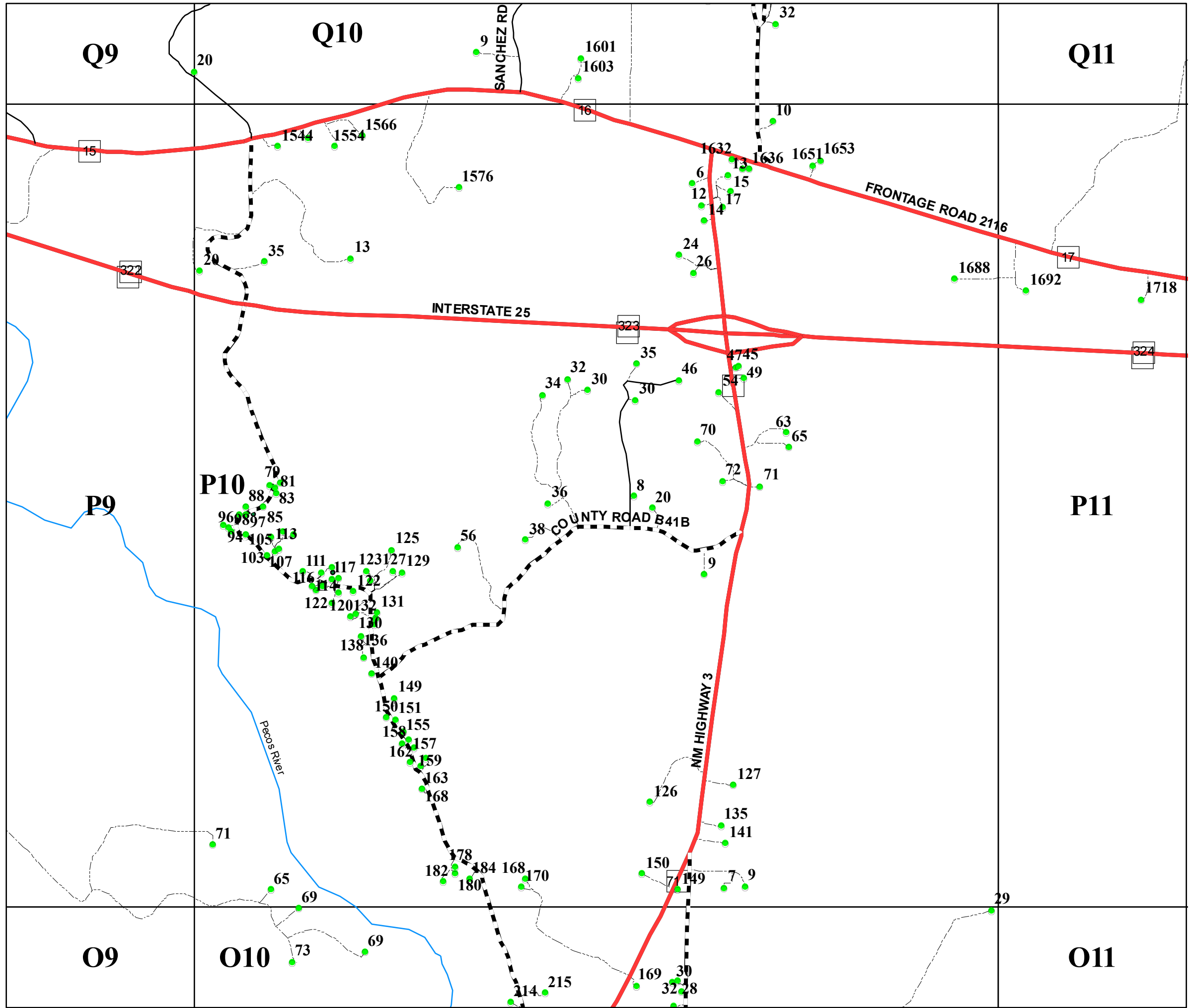
San Miguel County Map Book
2014



- Residents
- County Rds
- State Rds
- Federal Rds
- Private & Public Rds
- Driveways



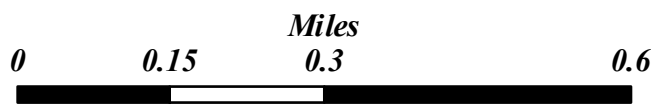
This product is for informational purposes and may not have been prepared for, or be suitable for legal, engineering, or surveying purposes. Users of this information should review or consult the primary data and information sources to ascertain the usability of the information.



San Miguel County Map Book
2014



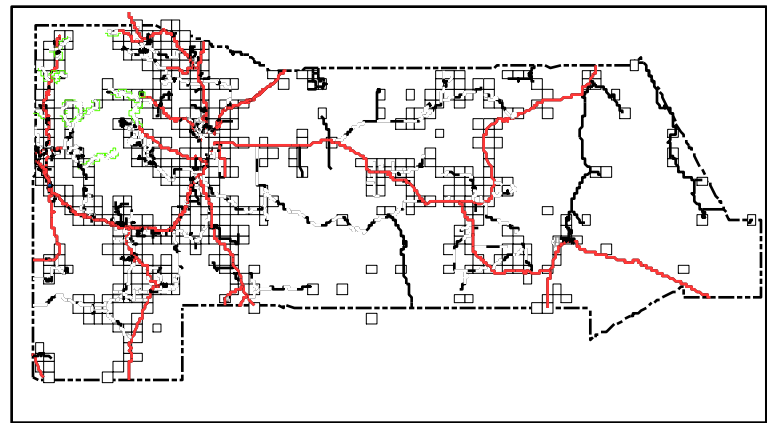
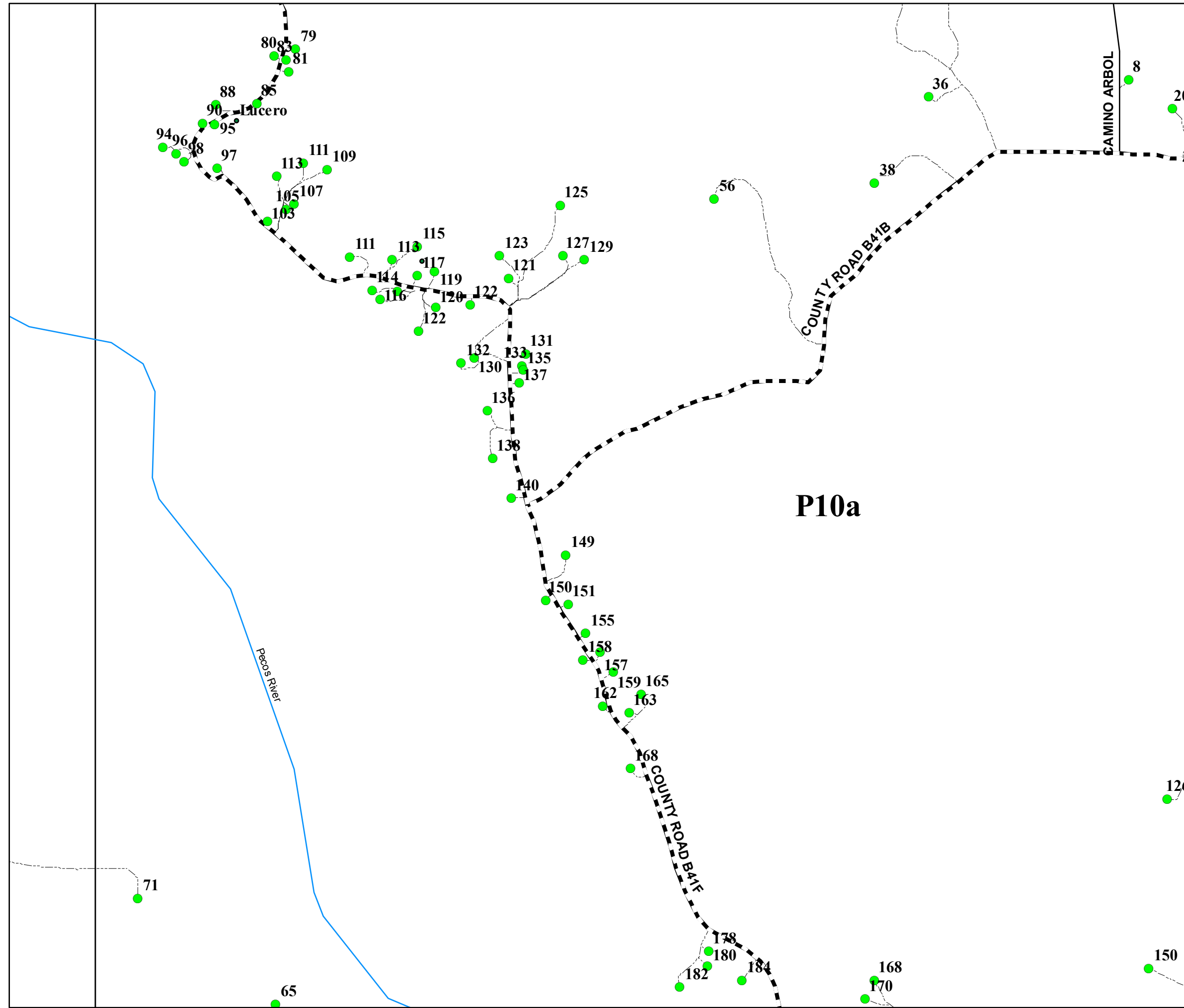
- Residents
- County Rds
- State Rds
- Federal Rds
- Private & Public Rds
- ... Driveways



This product is for informational purposes and may not have been prepared for, or be suitable for legal, engineering, or surveying purposes. Users of this information should review or consult the primary data and information sources to ascertain the usability of the information.

Map created by: Mario H. Vasquez

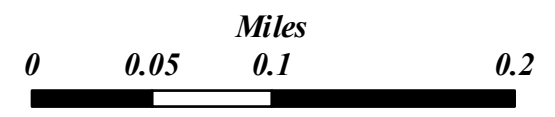
Wednesday, April 23, 2014



San Miguel County Map Book
2014



- Residents
- County Rds
- State Rds
- - - Federal Rds
- Private & Public Rds
- - - Driveways

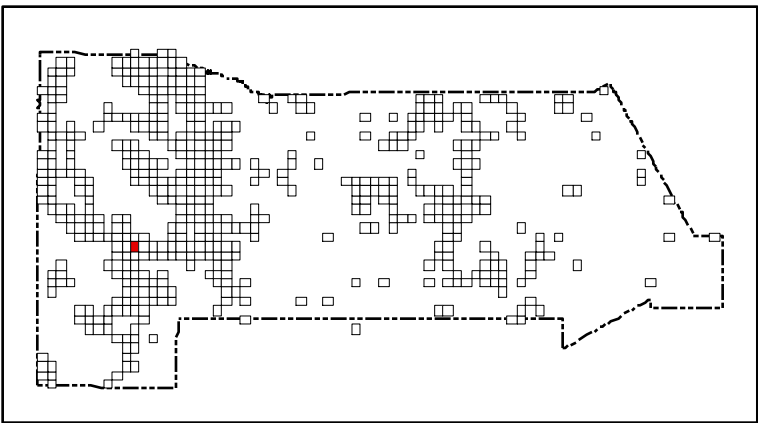
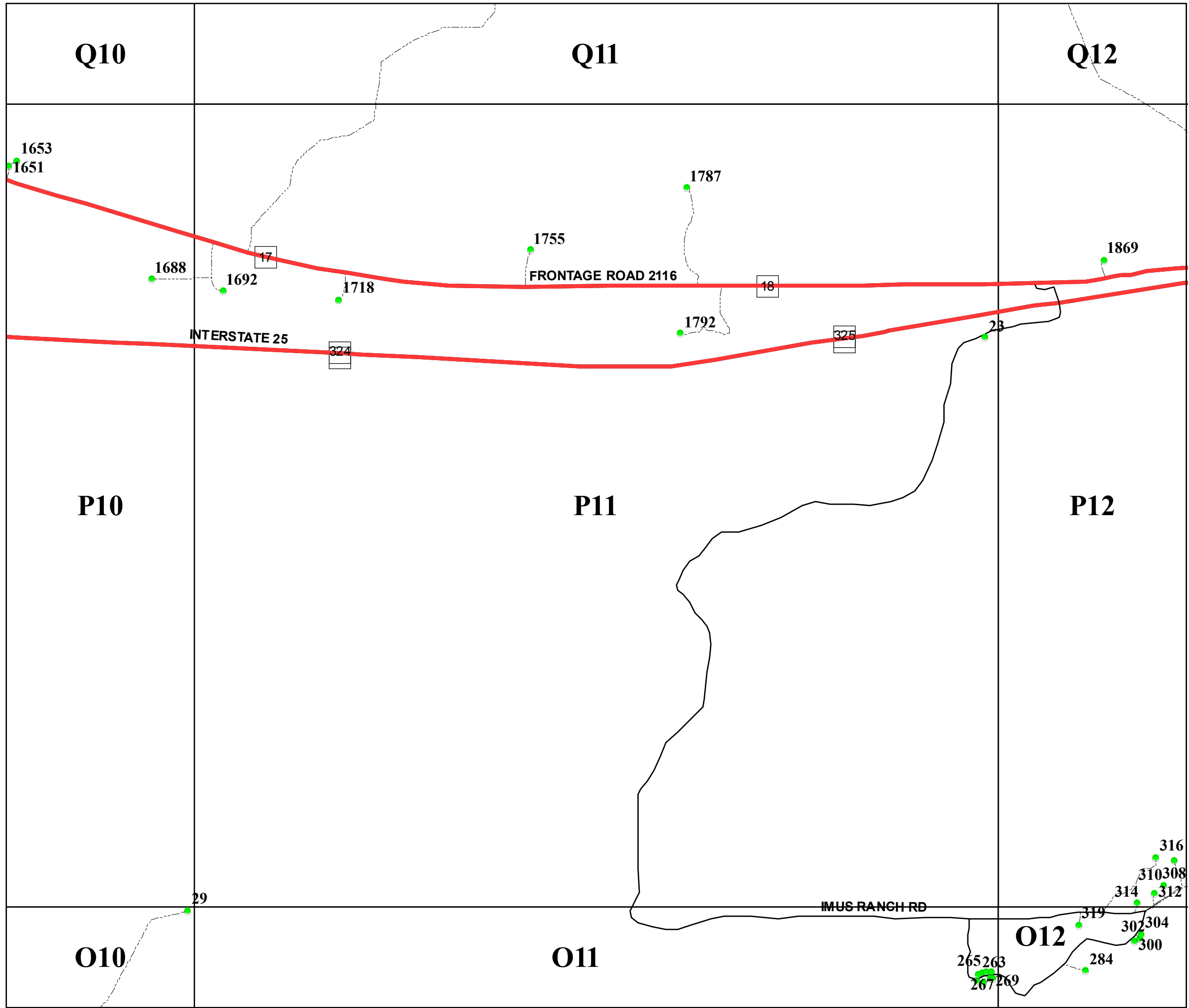


This product is for informational purposes and may not have been prepared for, or be suitable for legal, engineering, or surveying purposes. Users of this information should review or consult the primary data and information sources to ascertain the usability of the information.

Map created by: Mário H. Vásquez

Page Name: P10a

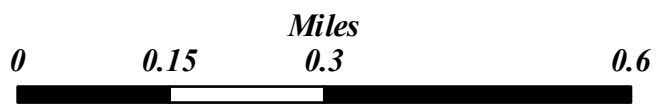
Page Number: 134a



San Miguel County Map Book
2014



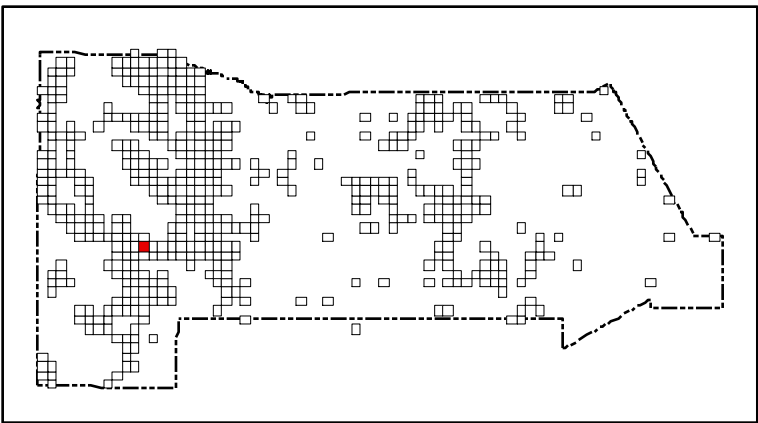
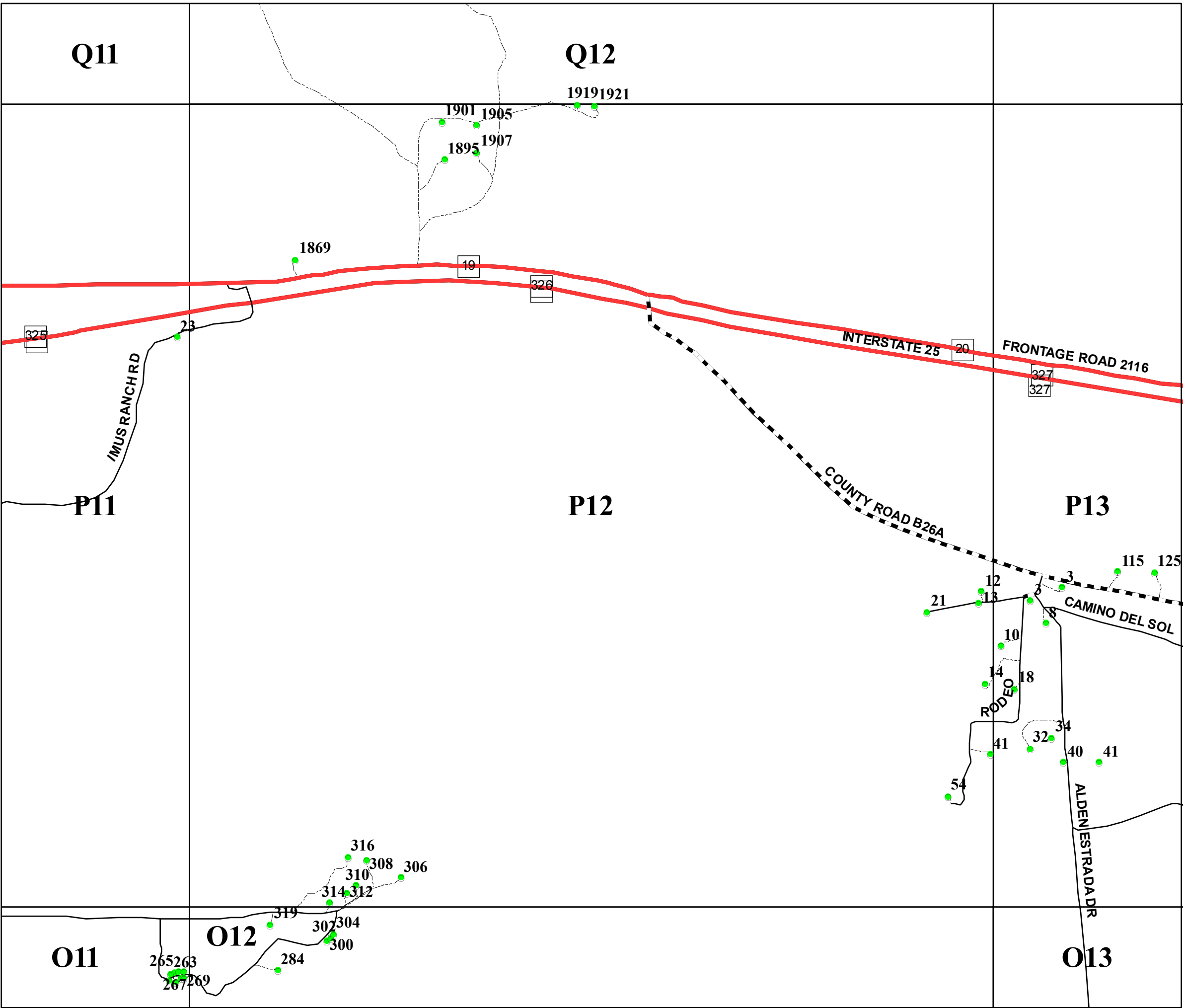
- Residents
- County Rds
- State Rds
- Federal Rds
- Private & Public Rds
- Driveways



This product is for informational purposes and may not have been prepared for, or be suitable for legal, engineering, or surveying purposes. Users of this information should review or consult the primary data and information sources to ascertain the usability of the information.

Map created by: Mario H. Vasquez

Wednesday, April 23, 2014



San Miguel County Map Book
2014



- Residents
- County Rds
- State Rds
- Federal Rds
- Private & Public Rds
- Driveways



This product is for informational purposes and may not have been prepared for, or be suitable for legal, engineering, or surveying purposes. Users of this information should review or consult the primary data and information sources to ascertain the usability of the information.

Map created by: Mario H. Vásquez

Wednesday, April 23, 2014

Q12

P12

P13

P14

O12

O13

O14

San Miguel County Map Book 2014



- Residents
- County Rds
- State Rds
- Federal Rds
- Private & Public Rds
- Driveways

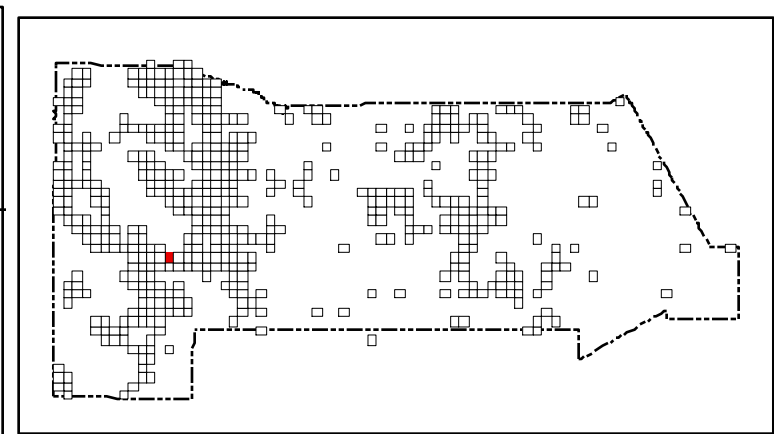
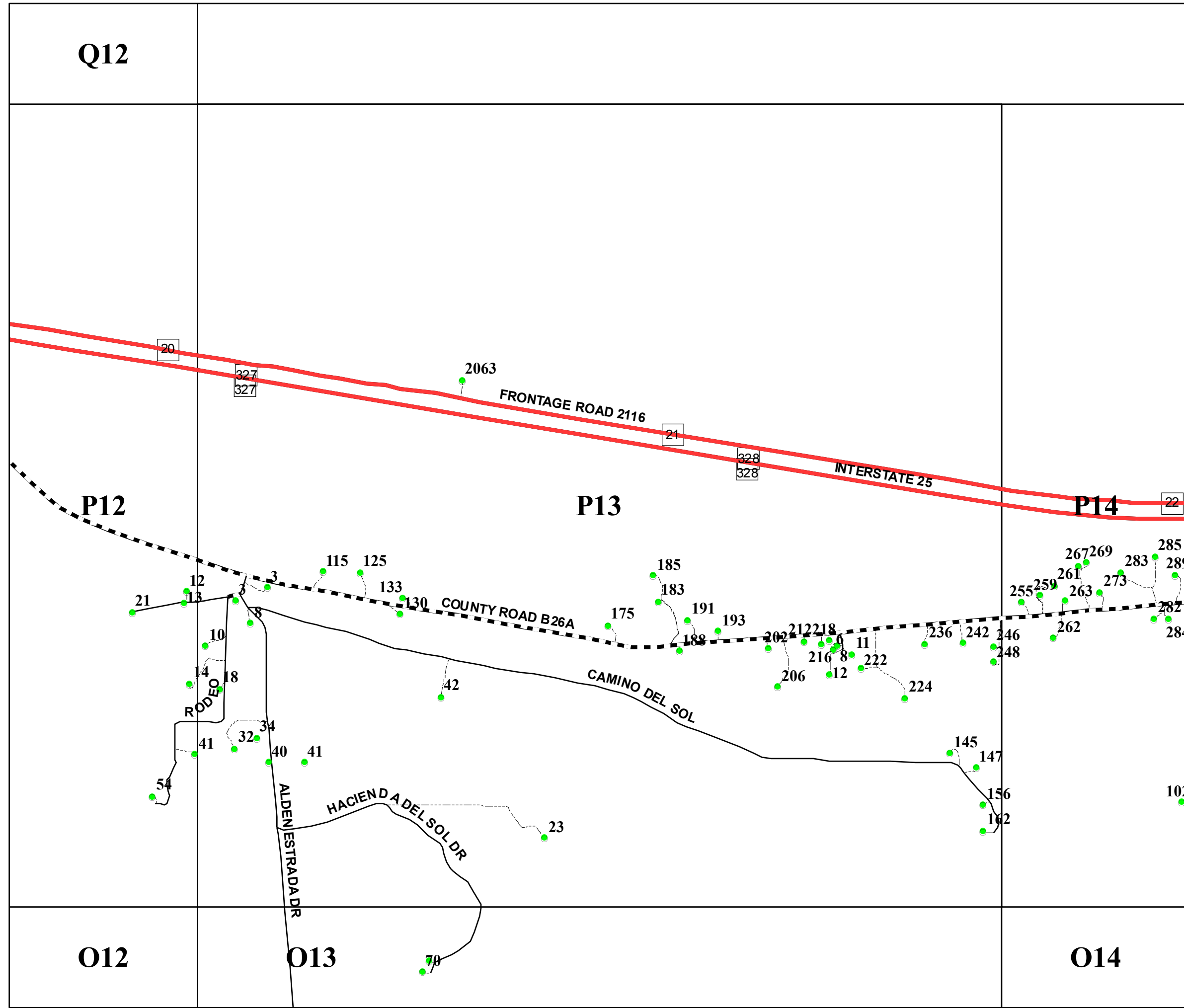


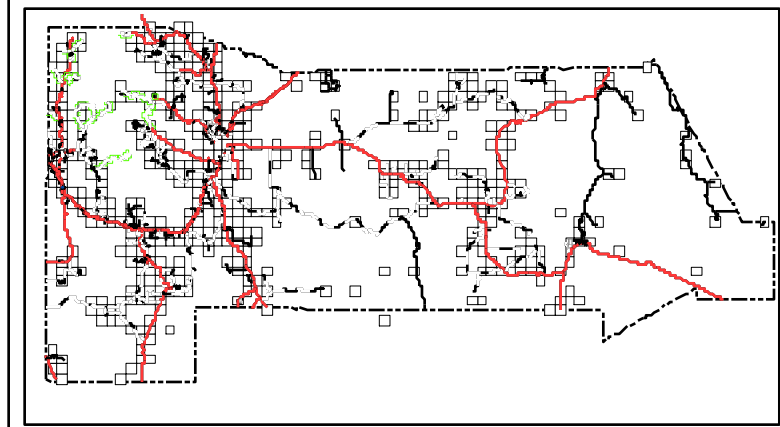
This product is for informational purposes and may not have been prepared for, or be suitable for legal, engineering, or surveying purposes. Users of this information should review or consult the primary data and information sources to ascertain the usability of the information.

Map created by: Mario H. Vásquez

Wednesday, April 23, 2014

Page Name: P13
Page Number: 137

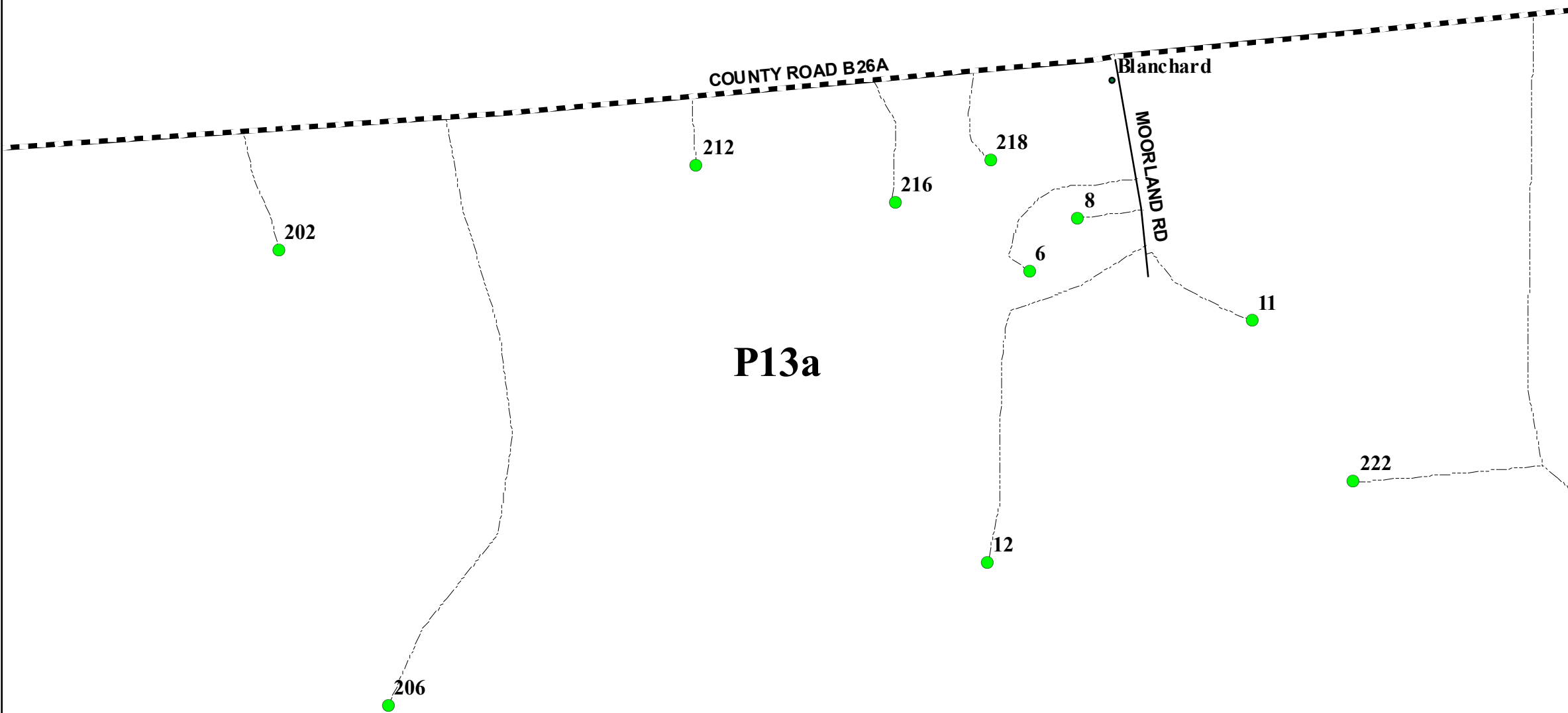




San Miguel County Map Book 2014



- Residents
- County Rds
- State Rds
- Federal Rds
- Private & Public Rds
- Driveways



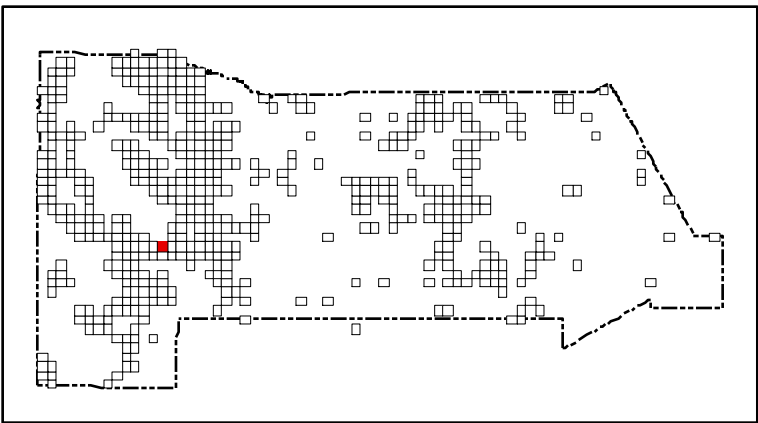
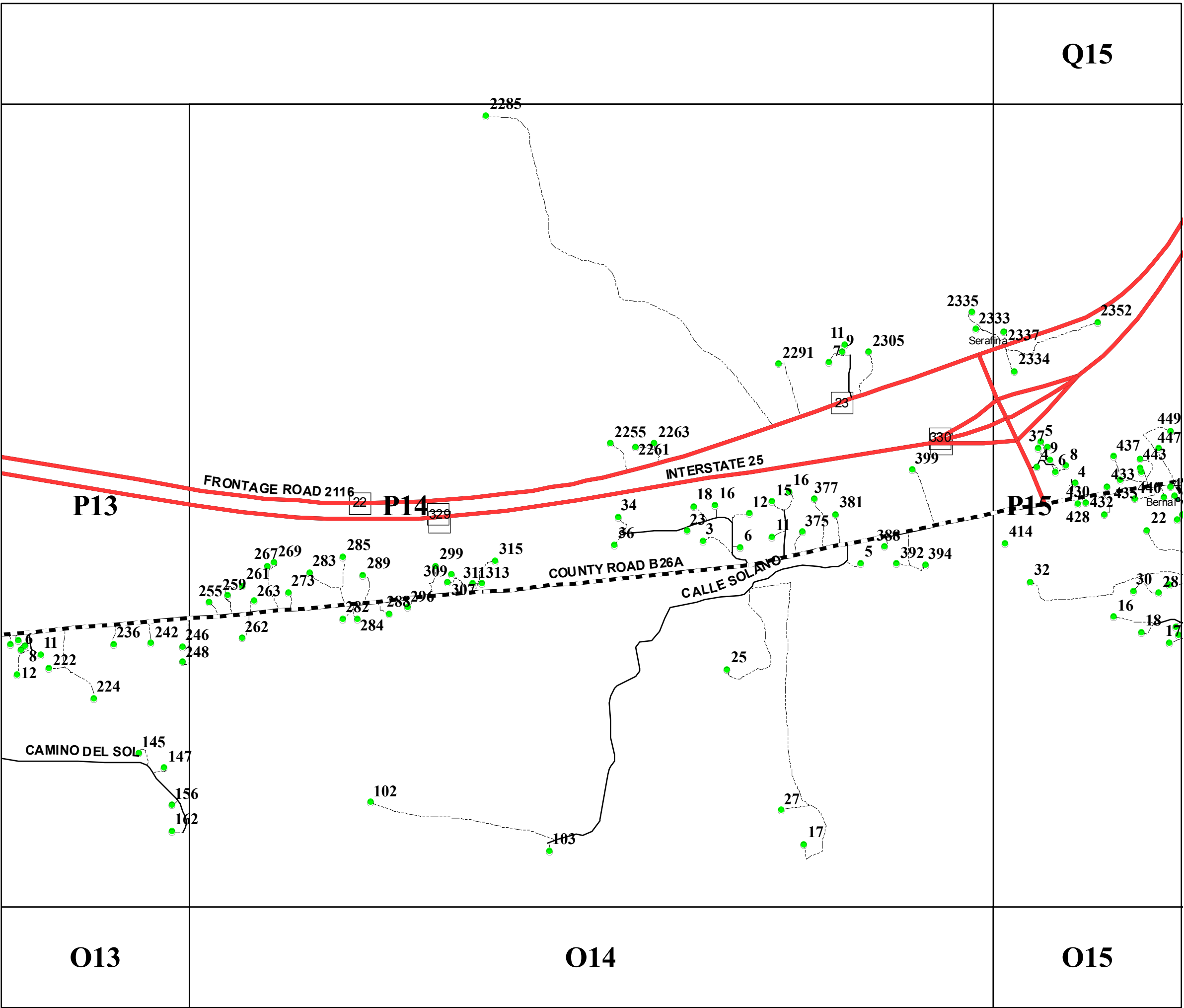
P13a

This product is for informational purposes and may not have been prepared for, or be suitable for legal, engineering, or surveying purposes. Users of this information should review or consult the primary data and information sources to ascertain the usability of the information.

Map created by: *Mário H. Vásquez*

Page Name: P13a

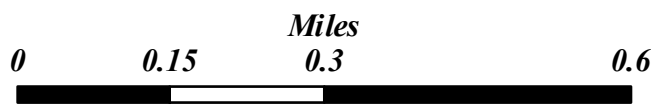
Page Number: 137a



San Miguel County Map Book
2014



- Residents
- County Rds
- State Rds
- Federal Rds
- Private & Public Rds
- Driveways

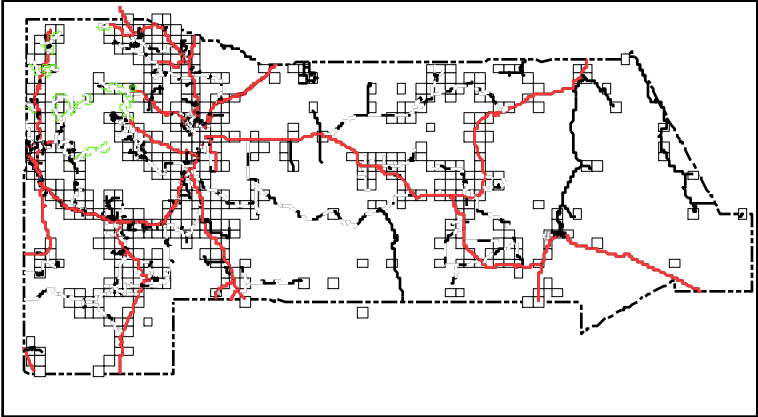
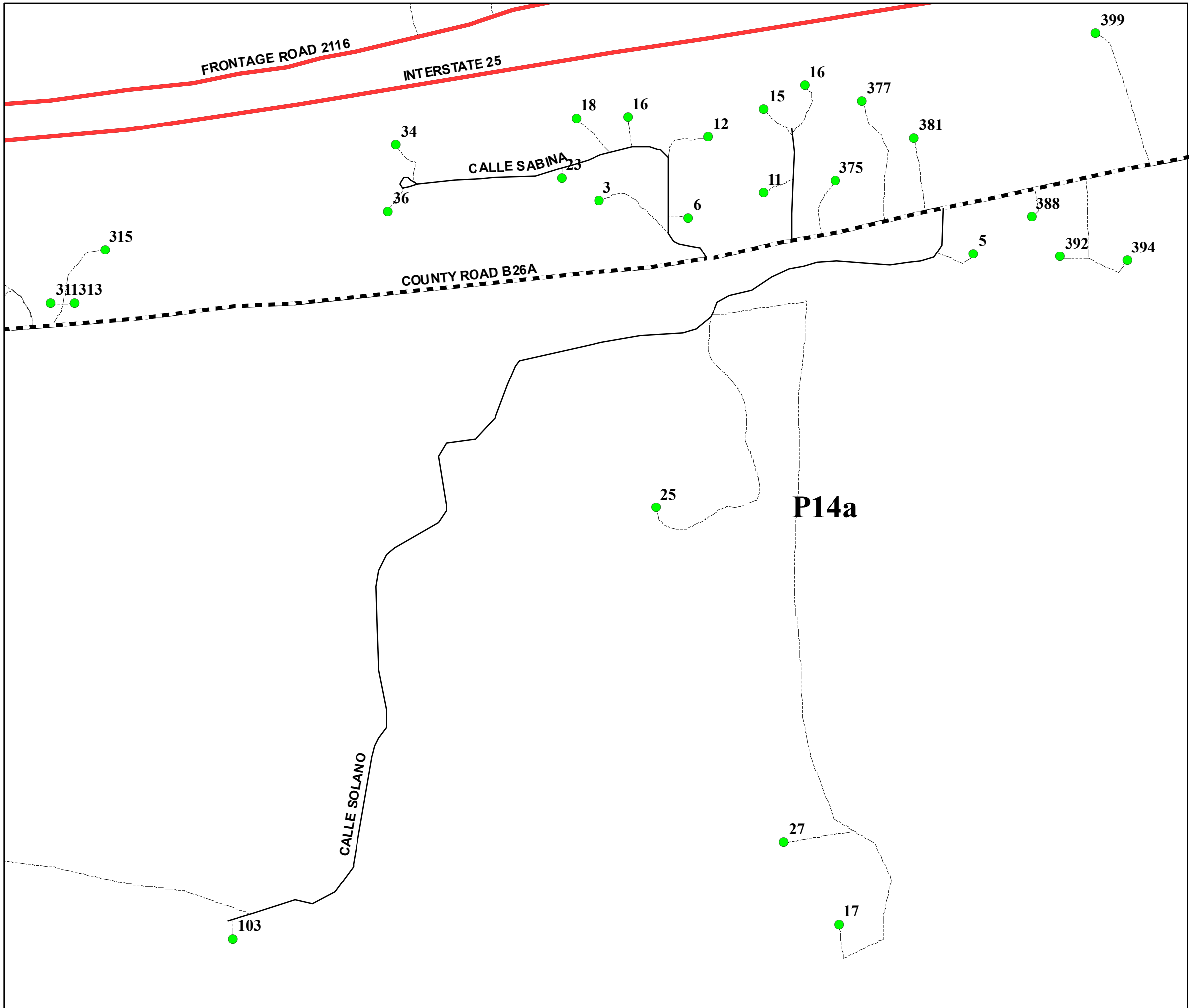


This product is for informational purposes and may not have been prepared for, or be suitable for legal, engineering, or surveying purposes. Users of this information should review or consult the primary data and information sources to ascertain the usability of the information.

Map created by: Mario H. Vasquez

Wednesday, April 23, 2014

Page Name: P14
Page Number: 138



San Miguel County Map Book
2014



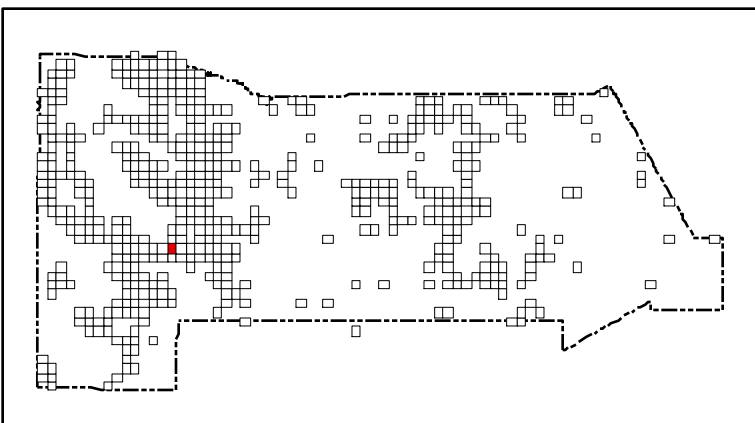
- Residents
- County Rds
- State Rds
- Federal Rds
- Private & Public Rds
- Driveways



This product is for informational purposes and may not have been prepared for, or be suitable for legal, engineering, or surveying purposes. Users of this information should review or consult the primary data and information sources to ascertain the usability of the information.






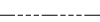
Q15

Q16



San Miguel County Map Book 2014



-  Residents
-  County Rds
-  State Rds
-  Federal Rds
-  Private & Public Rds
-  Driveways

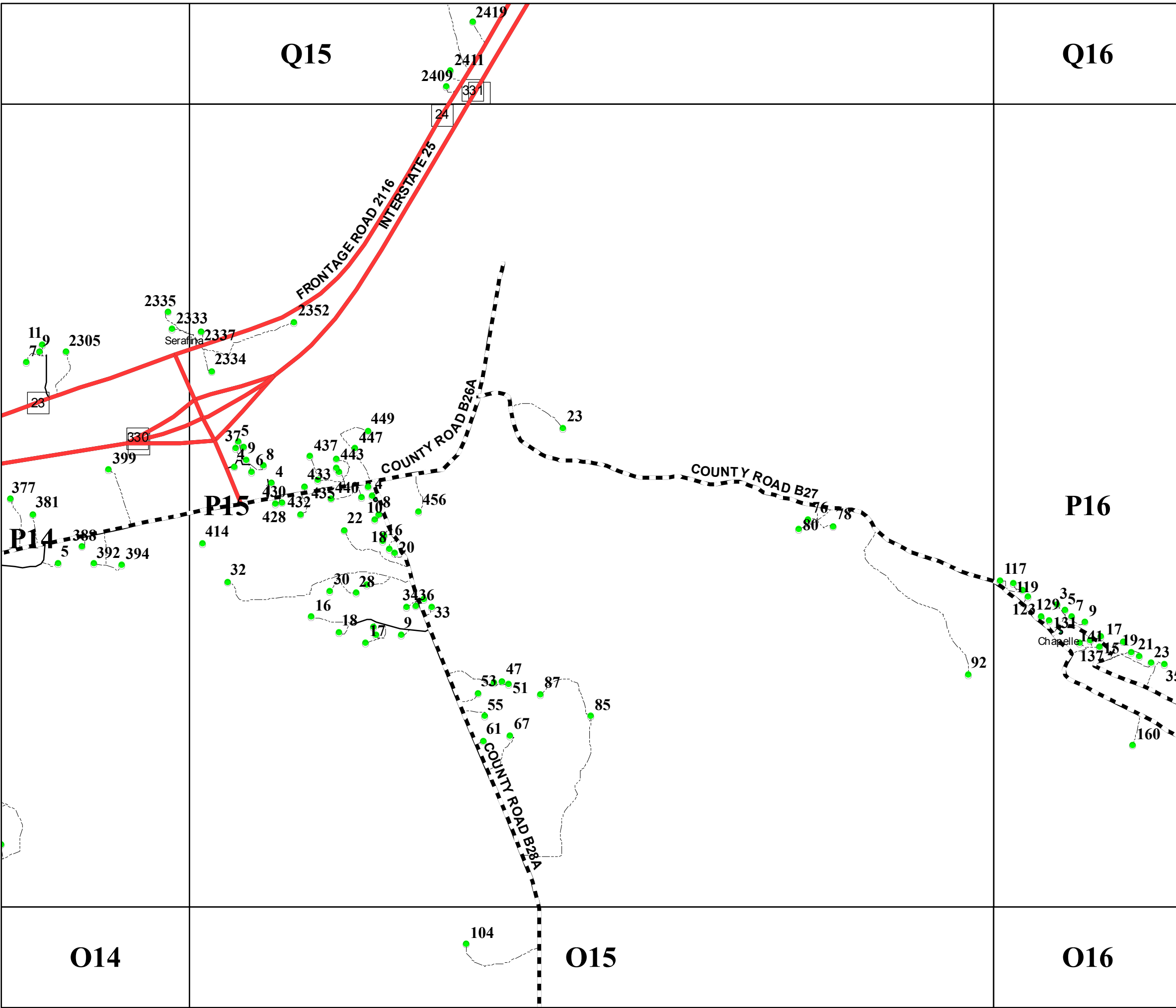


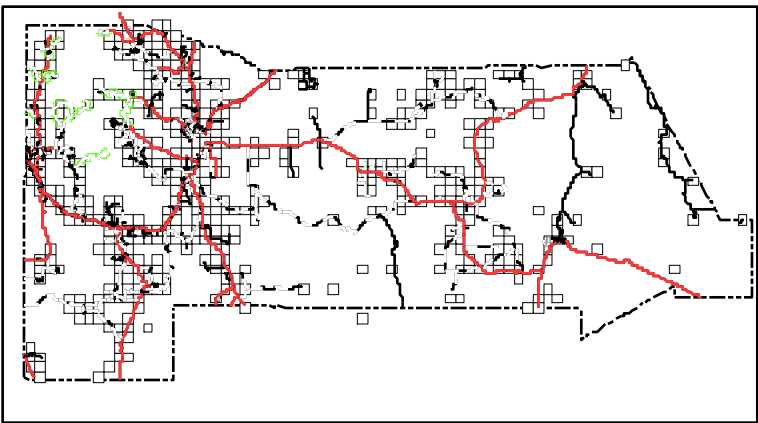
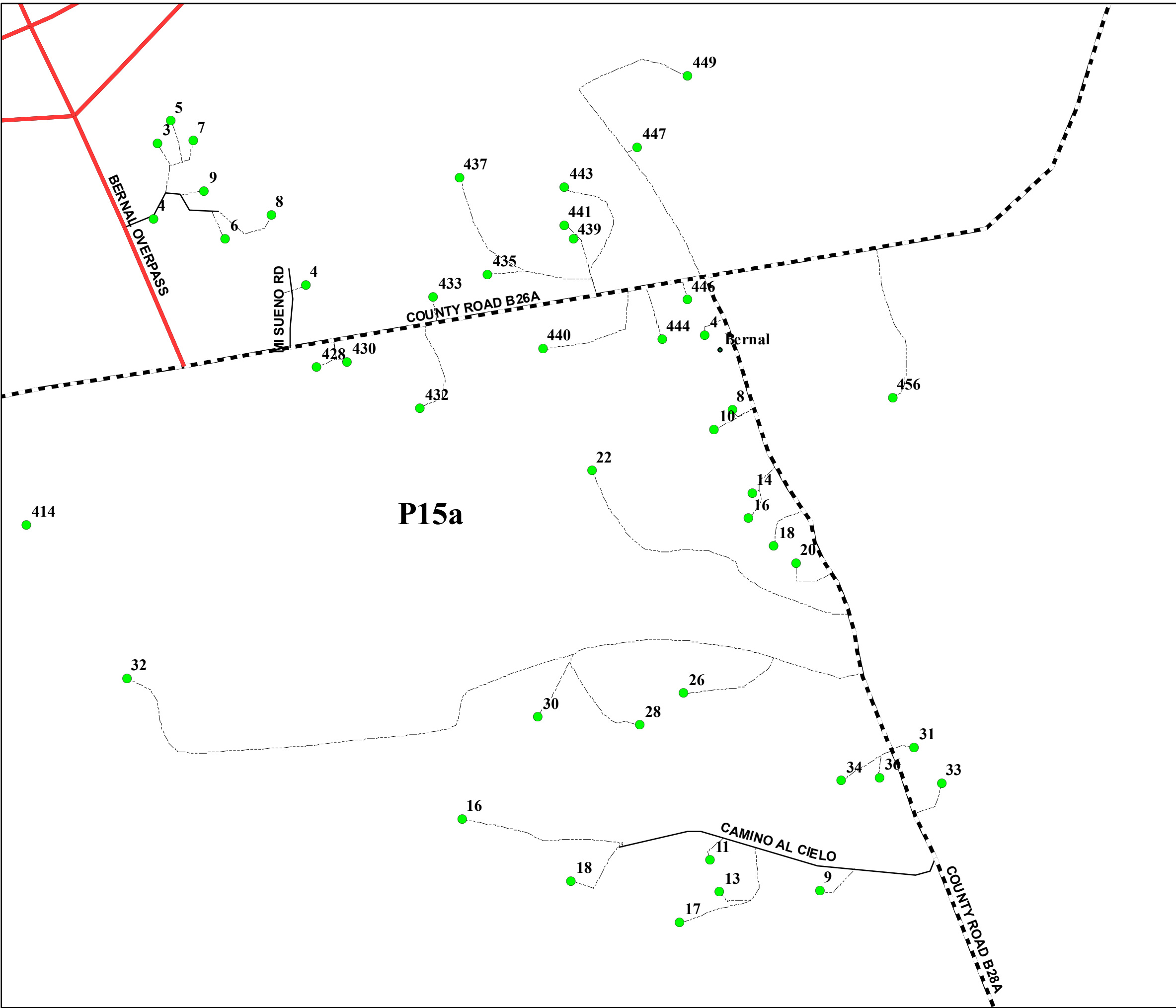
This product is for informational purposes and may not have been prepared for, or be suitable for legal, engineering, or surveying purposes. Users of this information should review or consult the primary data and information sources to ascertain the usability of the information.

Map created by: Mario H. Vasquez

Wednesday, April 23, 2014

Page Name: P15
Page Number: 139





San Miguel County Map Book
2014



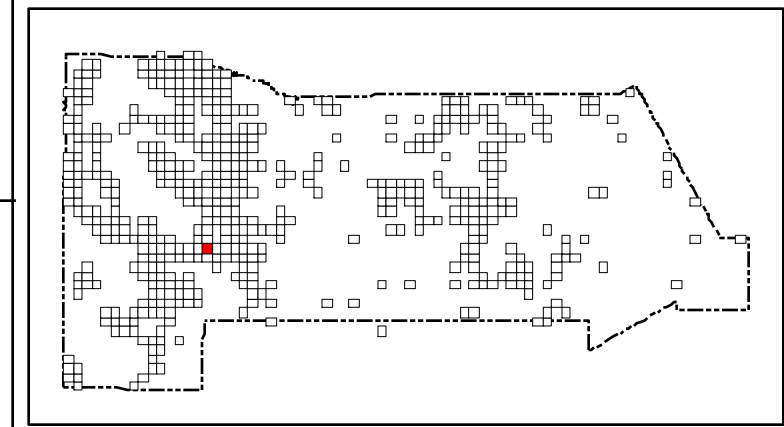
- Residents
- County Rds
- State Rds
- - - Federal Rds
- Private & Public Rds
- - - Driveways



This product is for informational purposes and may not have been prepared for, or be suitable for legal, engineering, or surveying purposes. Users of this information should review or consult the primary data and information sources to ascertain the usability of the information.

Q15

Q16



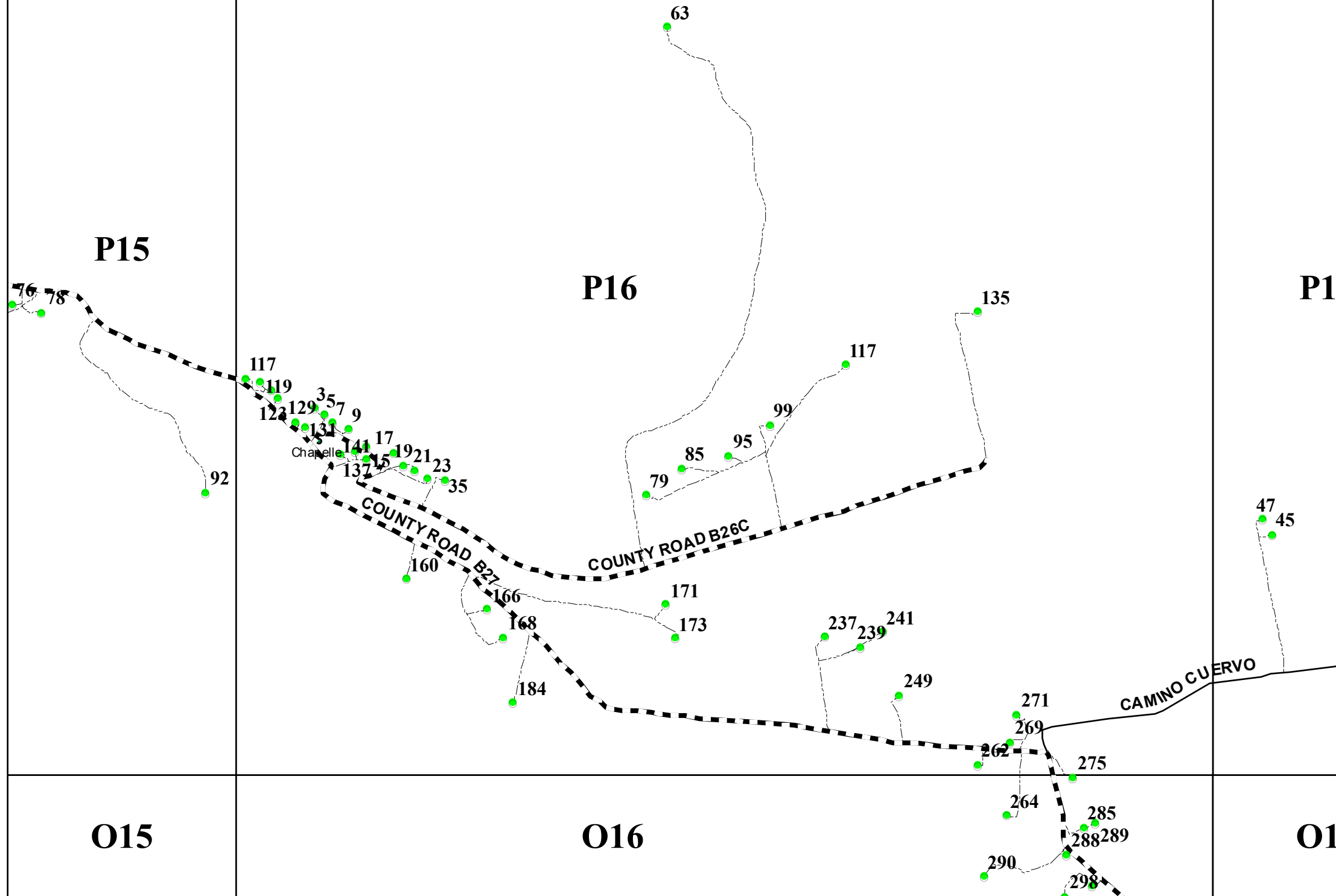
San Miguel County Map Book
2014



P15

P16

P17



- Residents
- County Rds
- State Rds
- Federal Rds
- Private & Public Rds
- Driveways



This product is for informational purposes and may not have been prepared for, or be suitable for legal, engineering, or surveying purposes. Users of this information should review or consult the primary data and information sources to ascertain the usability of the information.

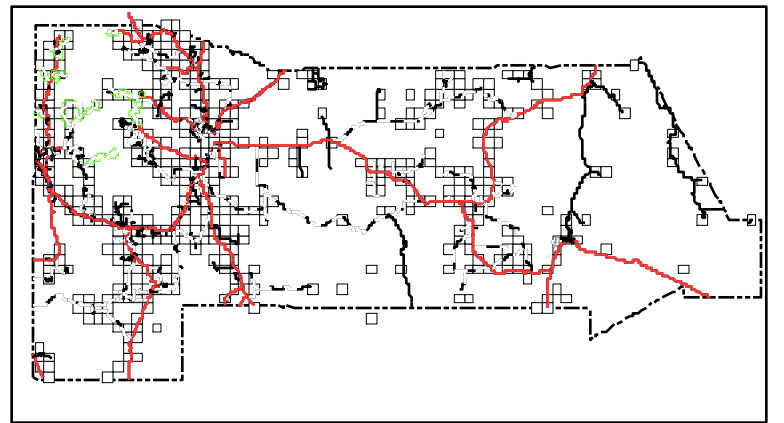
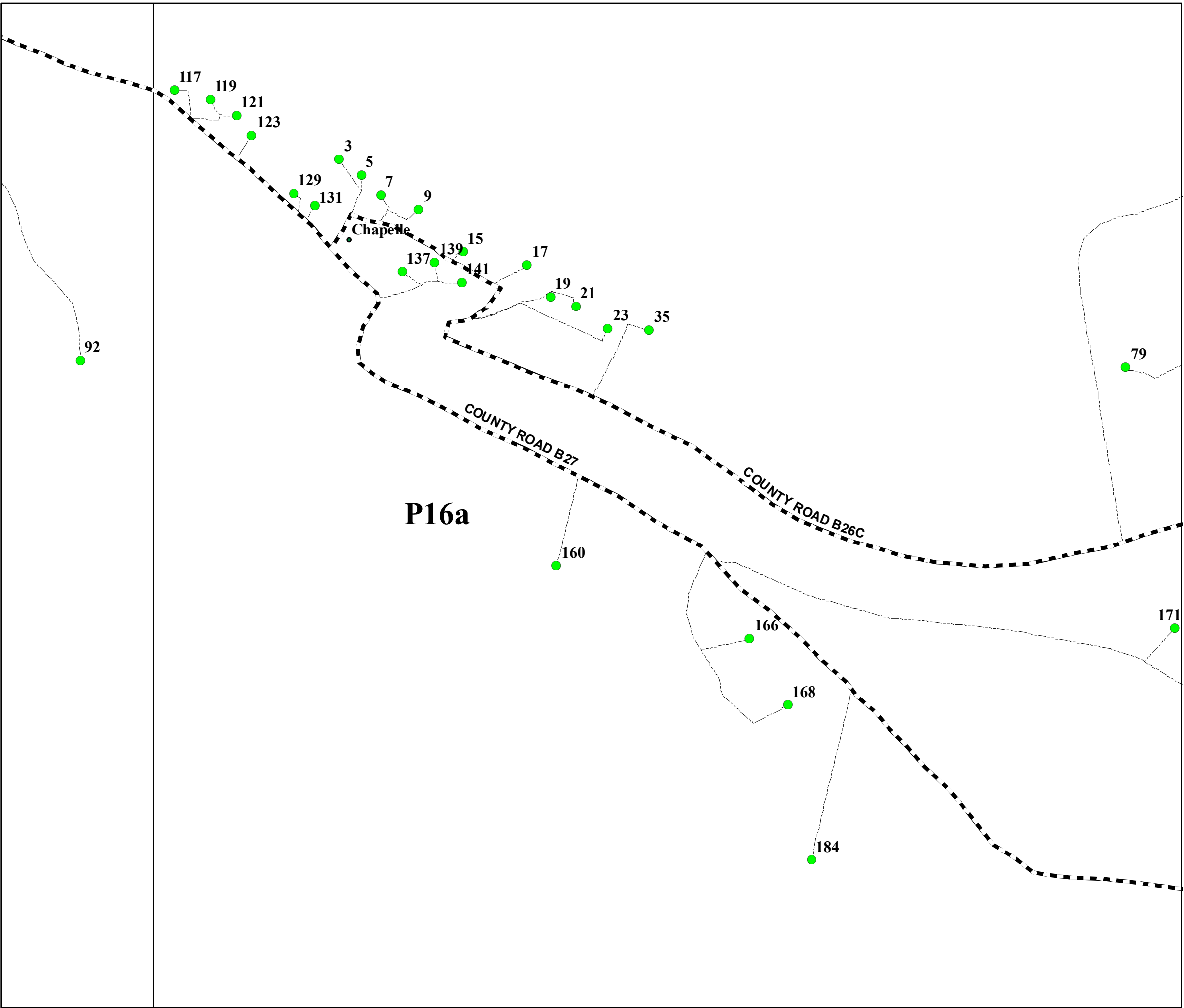
Map created by: Mario H. Vasquez

Wednesday, April 23, 2014

O15

O16

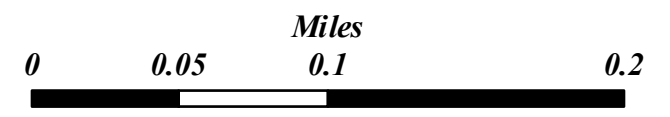
O17



San Miguel County Map Book
2014



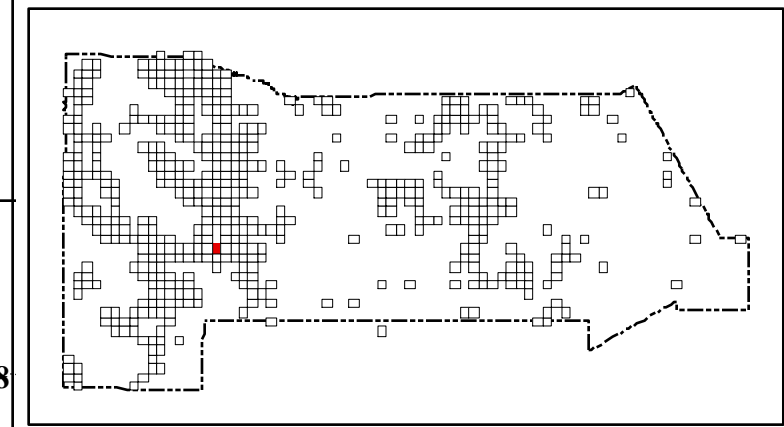
- Residents
- County Rds
- State Rds
- - - Federal Rds
- Private & Public Rds
- - - Driveways



This product is for informational purposes and may not have been prepared for, or be suitable for legal, engineering, or surveying purposes. Users of this information should review or consult the primary data and information sources to ascertain the usability of the information.

Q16

Q18



San Miguel County Map Book
2014



P16

P17

P18

- Residents
- County Rds
- State Rds
- Federal Rds
- Private & Public Rds
- Driveways

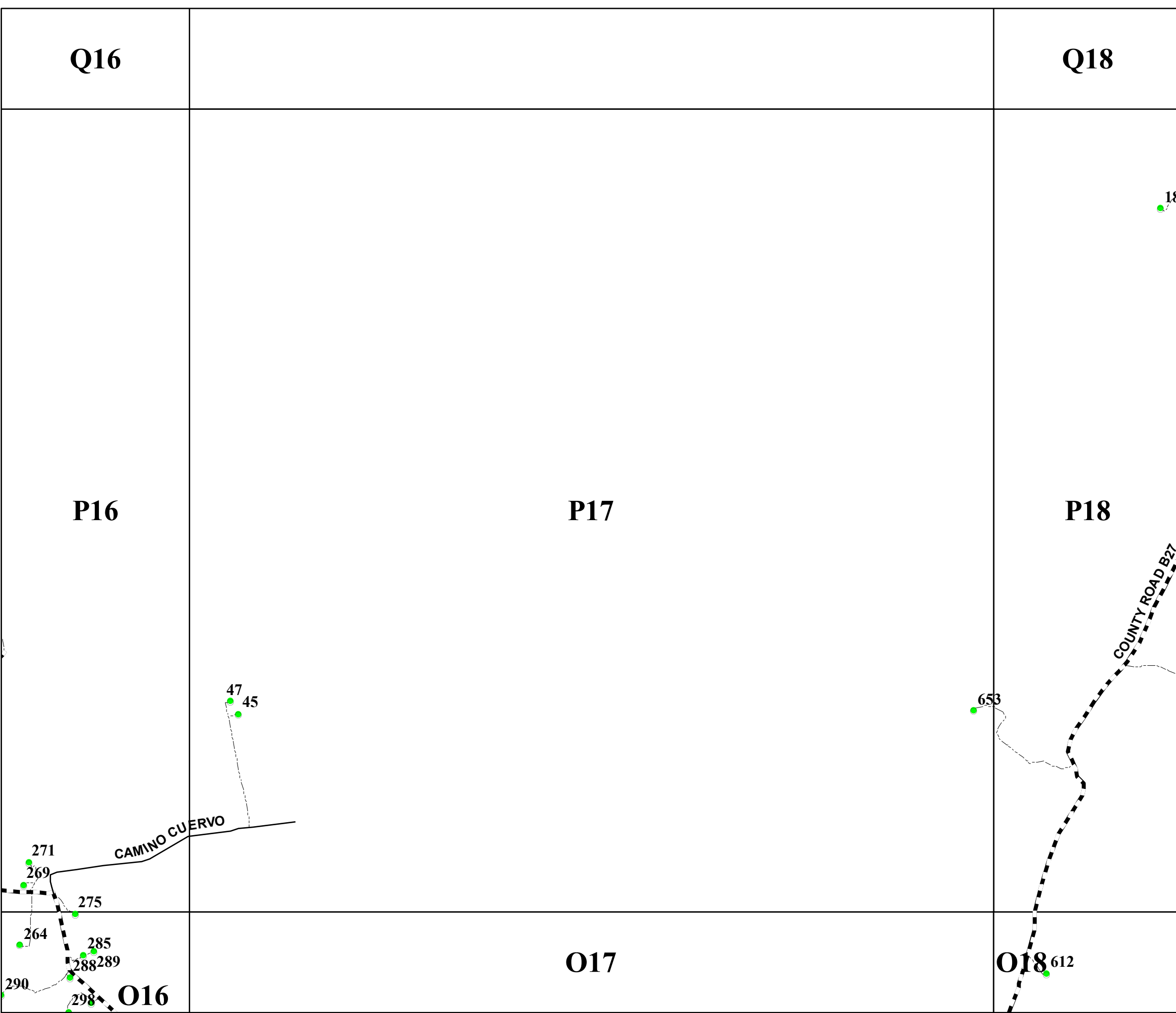


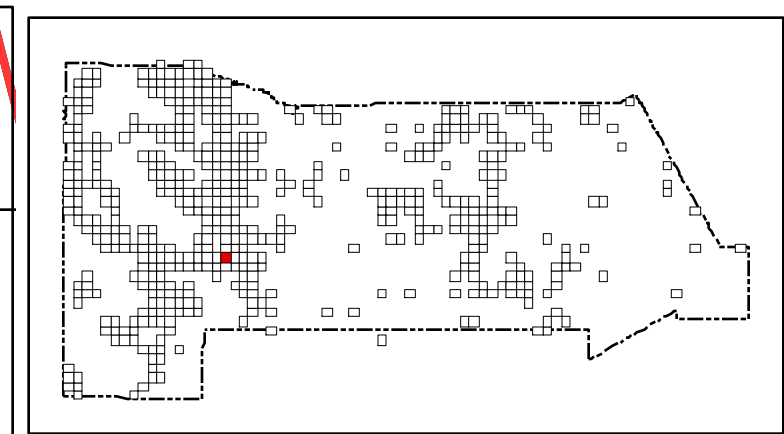
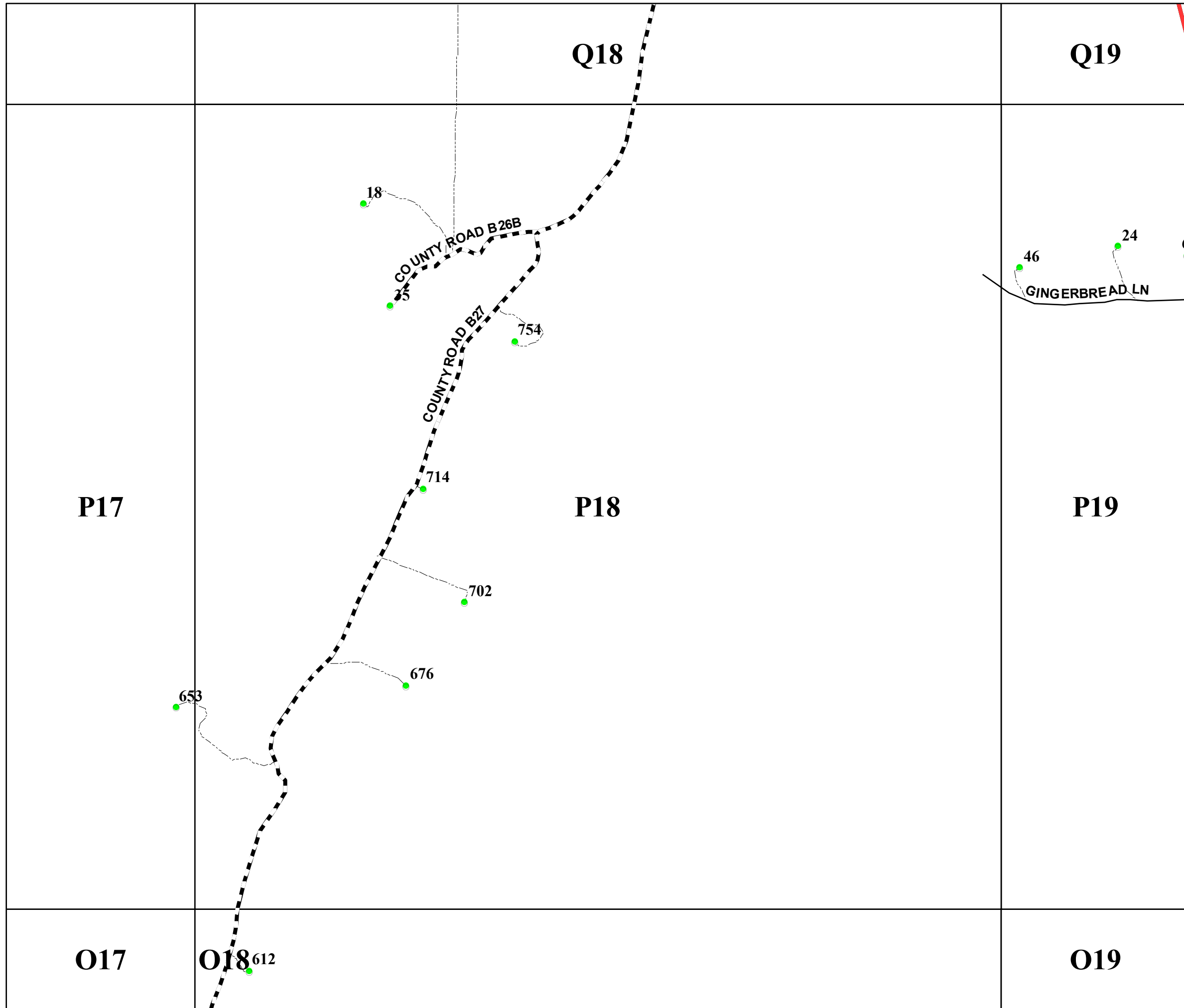
This product is for informational purposes and may not have been prepared for, or be suitable for legal, engineering, or surveying purposes. Users of this information should review or consult the primary data and information sources to ascertain the usability of the information.

Map created by: Mario H. Vásquez


Wednesday, April 23, 2014

Page Name: P17
Page Number: 141

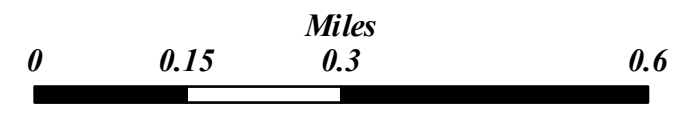




San Miguel County Map Book
2014

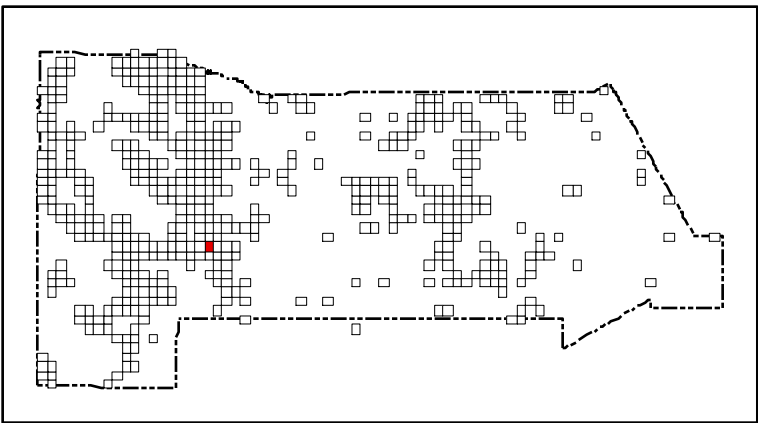
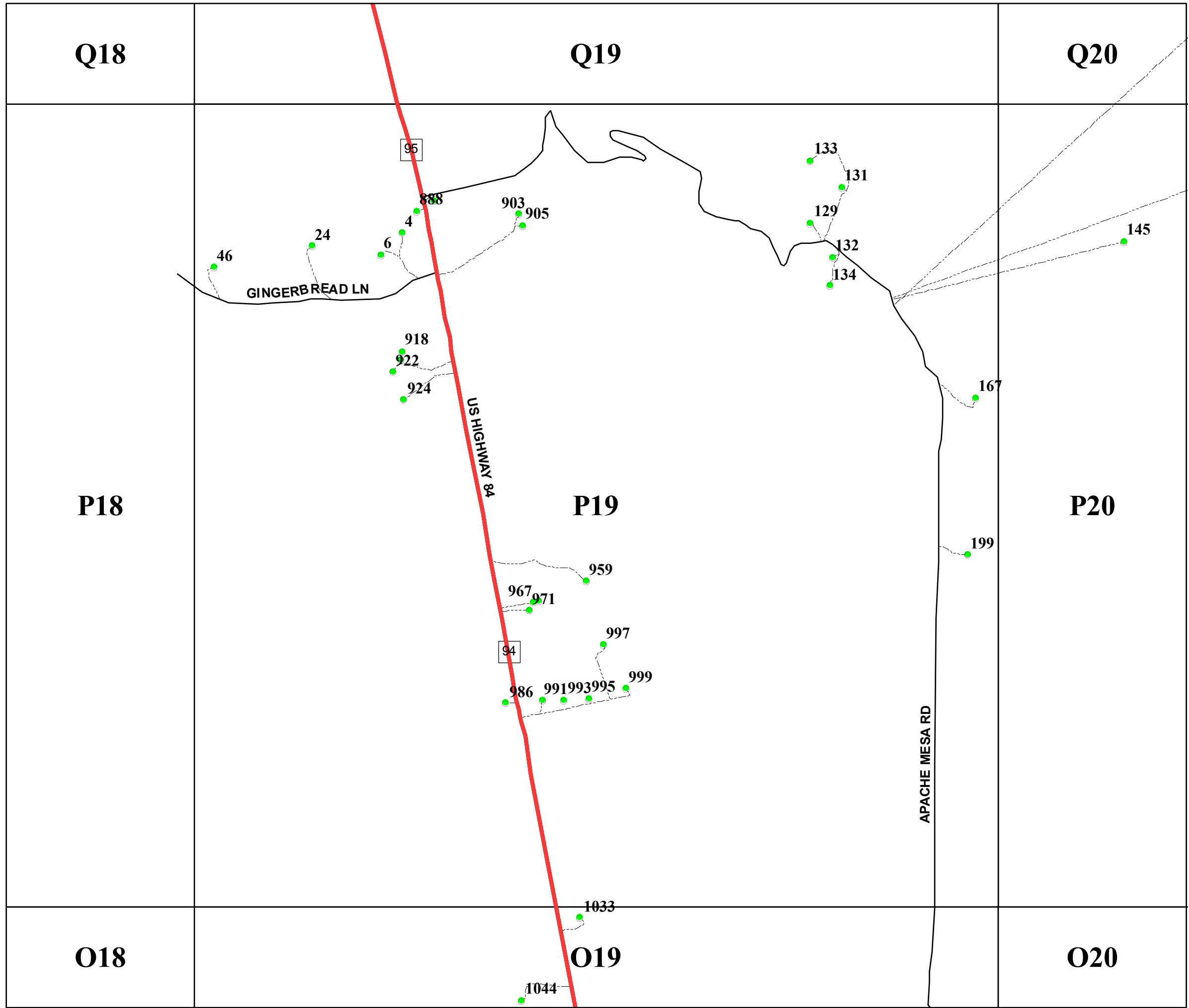


- Residents
- County Rds
- State Rds
- Federal Rds
- Private & Public Rds
- Driveways



This product is for informational purposes and may not have been prepared for, or be suitable for legal, engineering, or surveying purposes. Users of this information should review or consult the primary data and information sources to ascertain the usability of the information.

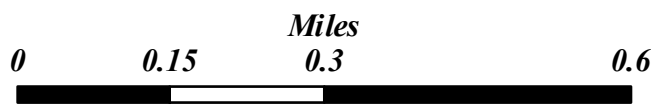
Map created by: Mario H. Vasquez
Wednesday, April 23, 2014



San Miguel County Map Book
2014



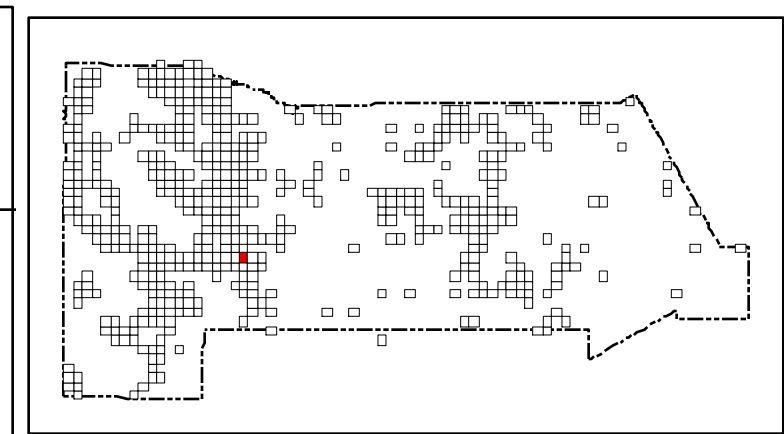
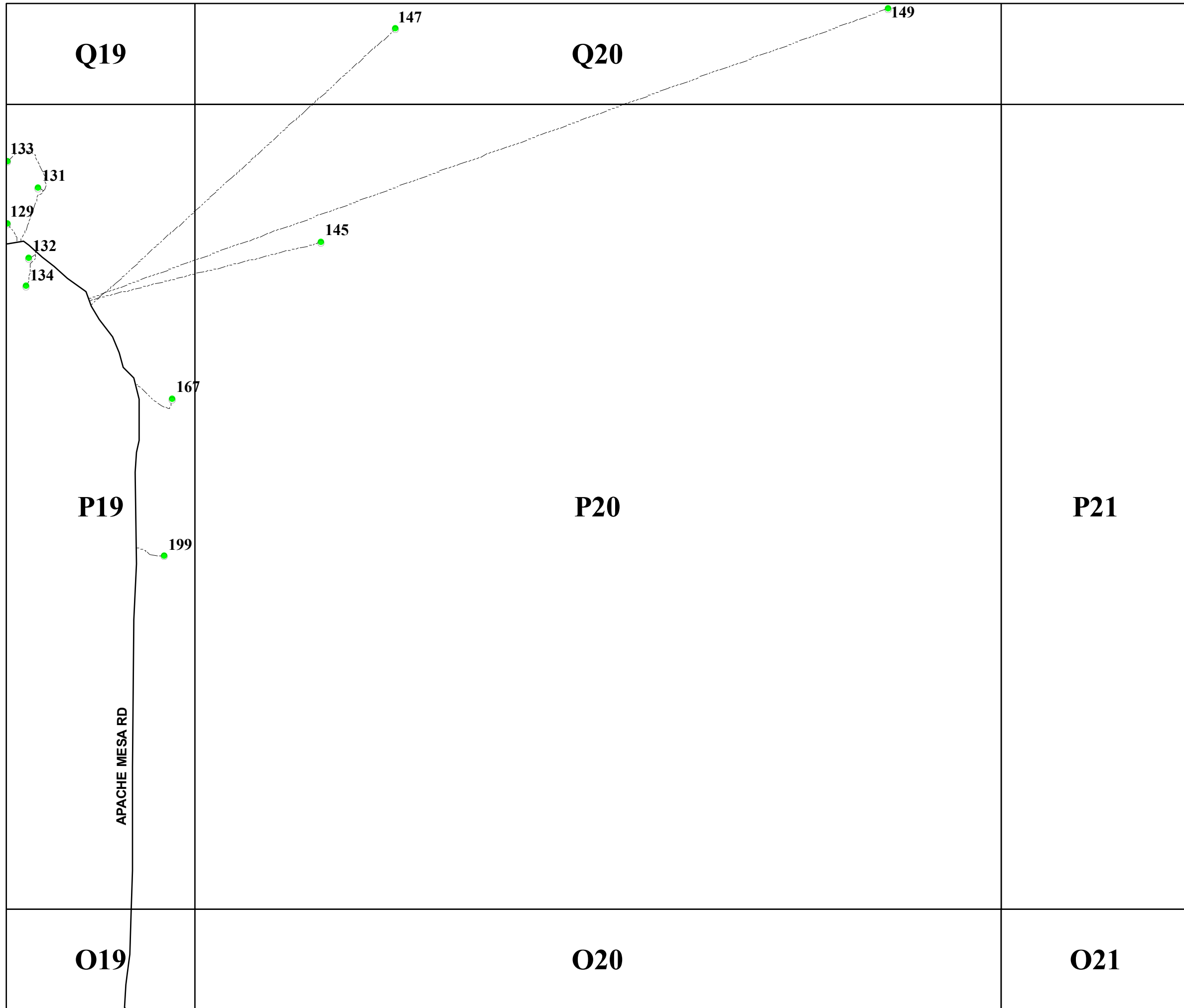
- Residents
- County Rds
- State Rds
- Federal Rds
- Private & Public Rds
- Driveways




This product is for informational purposes and may not have been prepared for, or be suitable for legal, engineering, or surveying purposes. Users of this information should review or consult the primary data and information sources to ascertain the usability of the information.

Map created by: Mario H. Vasquez

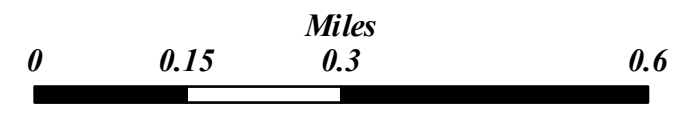
Wednesday, April 23, 2014



San Miguel County Map Book
2014



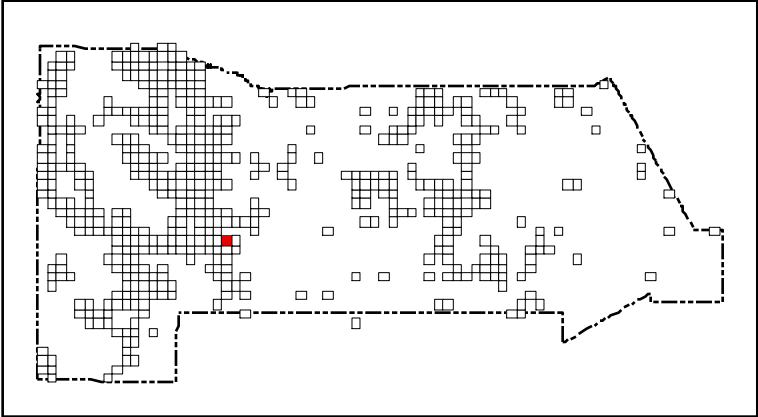
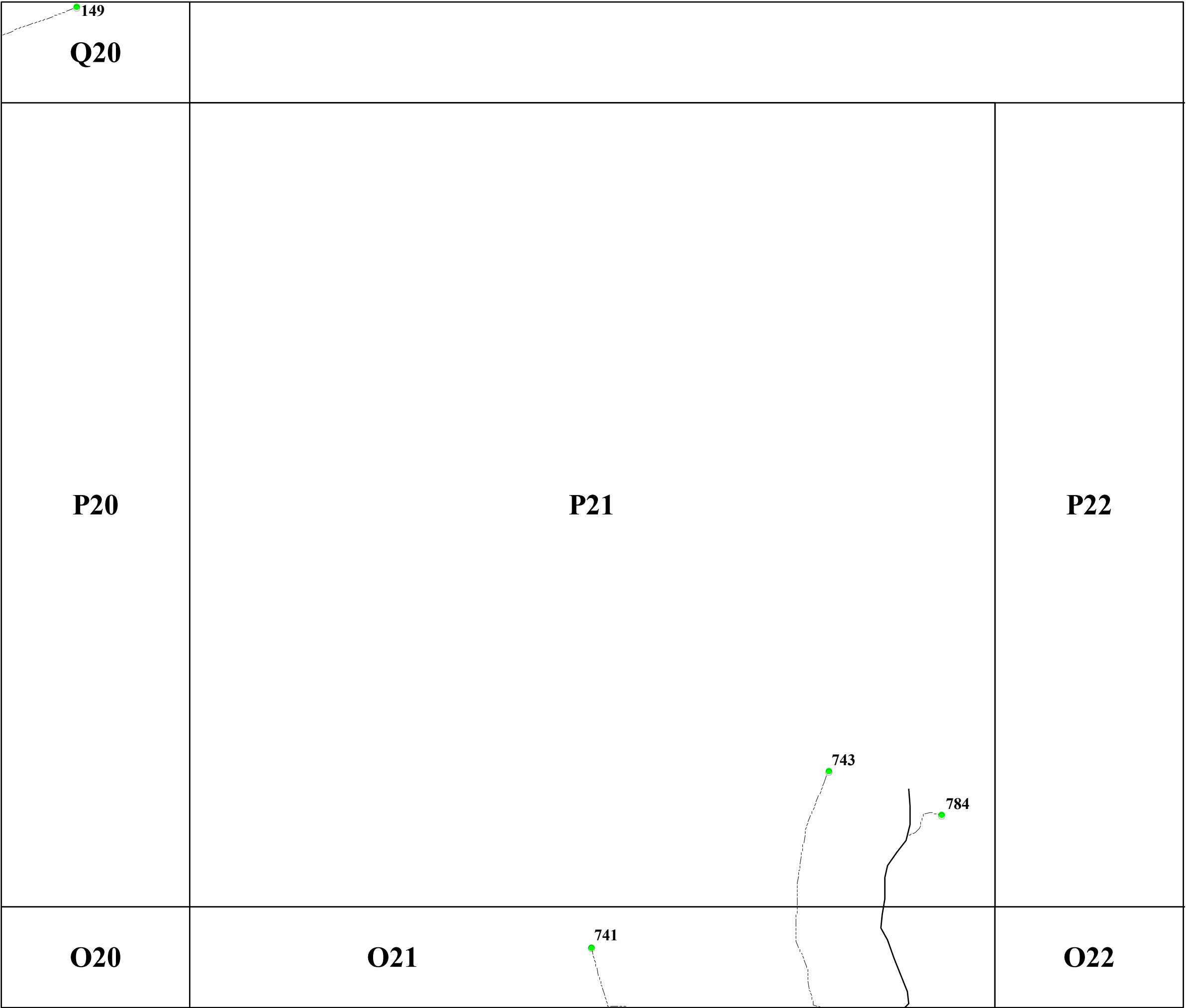
- Residents
- County Rds
- State Rds
- Federal Rds
- Private & Public Rds
- Driveways



This product is for informational purposes and may not have been prepared for, or be suitable for legal, engineering, or surveying purposes. Users of this information should review or consult the primary data and information sources to ascertain the usability of the information.

Map created by: Mario H. Vasquez

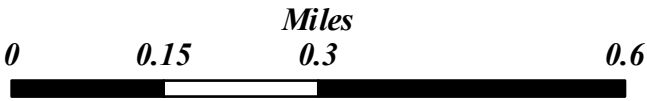
Wednesday, April 23, 2014



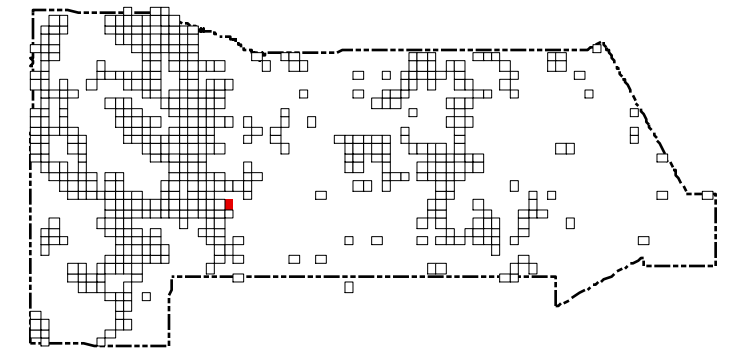
San Miguel County Map Book
2014




- Residents
- County Rds
- State Rds
- Federal Rds
- Private & Public Rds
- Driveways









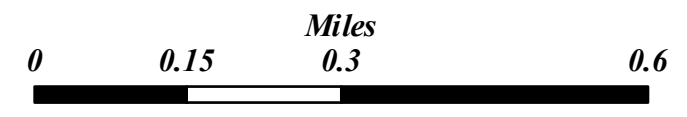
This product is for informational purposes and may not have been prepared for, or be suitable for legal, engineering, or surveying purposes. Users of this information should review or consult the primary data and information sources to ascertain the usability of the information.



San Miguel County Map Book 2014



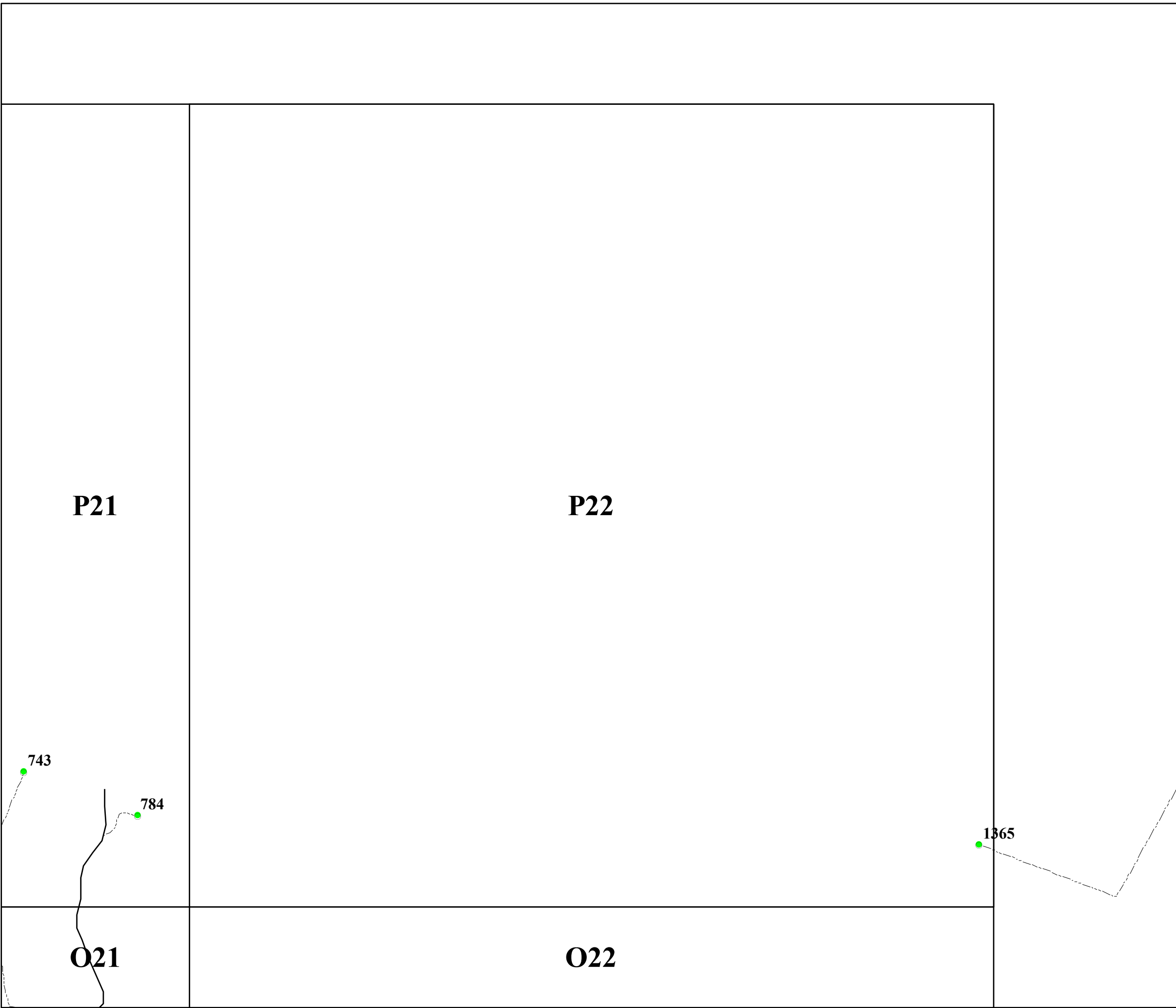
-  **Residents**
-  **County Rds**
-  **State Rds**
-  **Federal Rds**
-  **Private & Public Rds**
-  **Driveways**



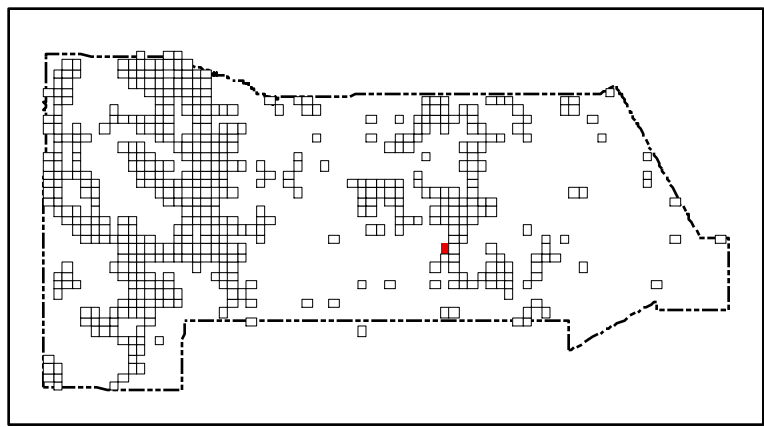
This product is for informational purposes and may not have been prepared for, or be suitable for legal, engineering, or surveying purposes. Users of this information should review or consult the primary data and information sources to ascertain the usability of the information.

Map created by: Mario H. Vasquez

Wednesday, April 23, 2014



Q45

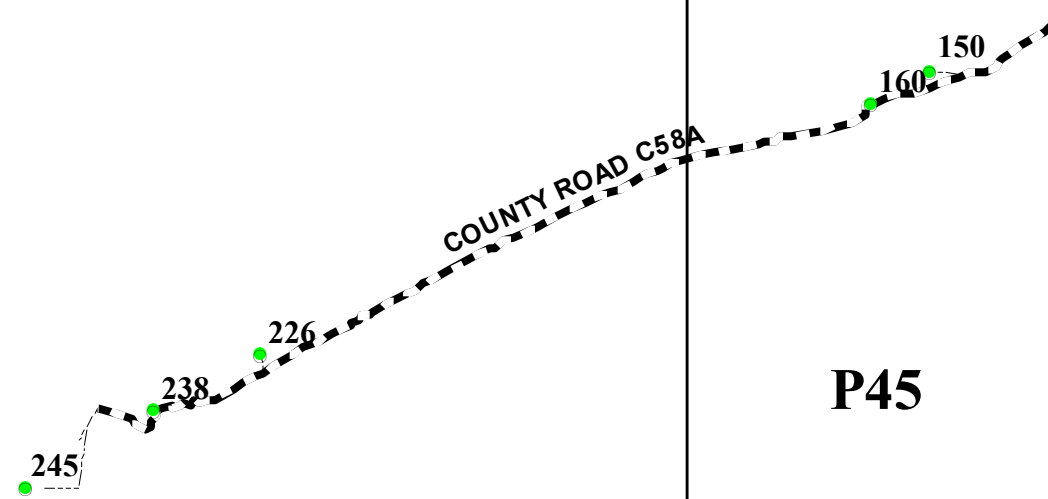


San Miguel County Map Book
2014



P44

P45



- Residents
- County Rds
- State Rds
- Federal Rds
- Private & Public Rds
- Driveways



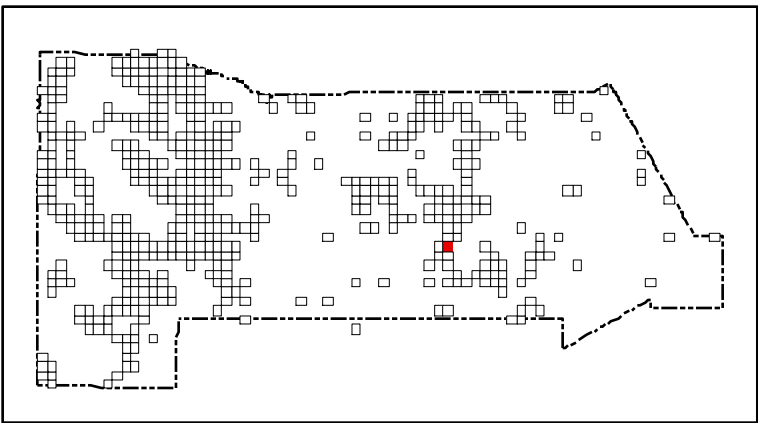
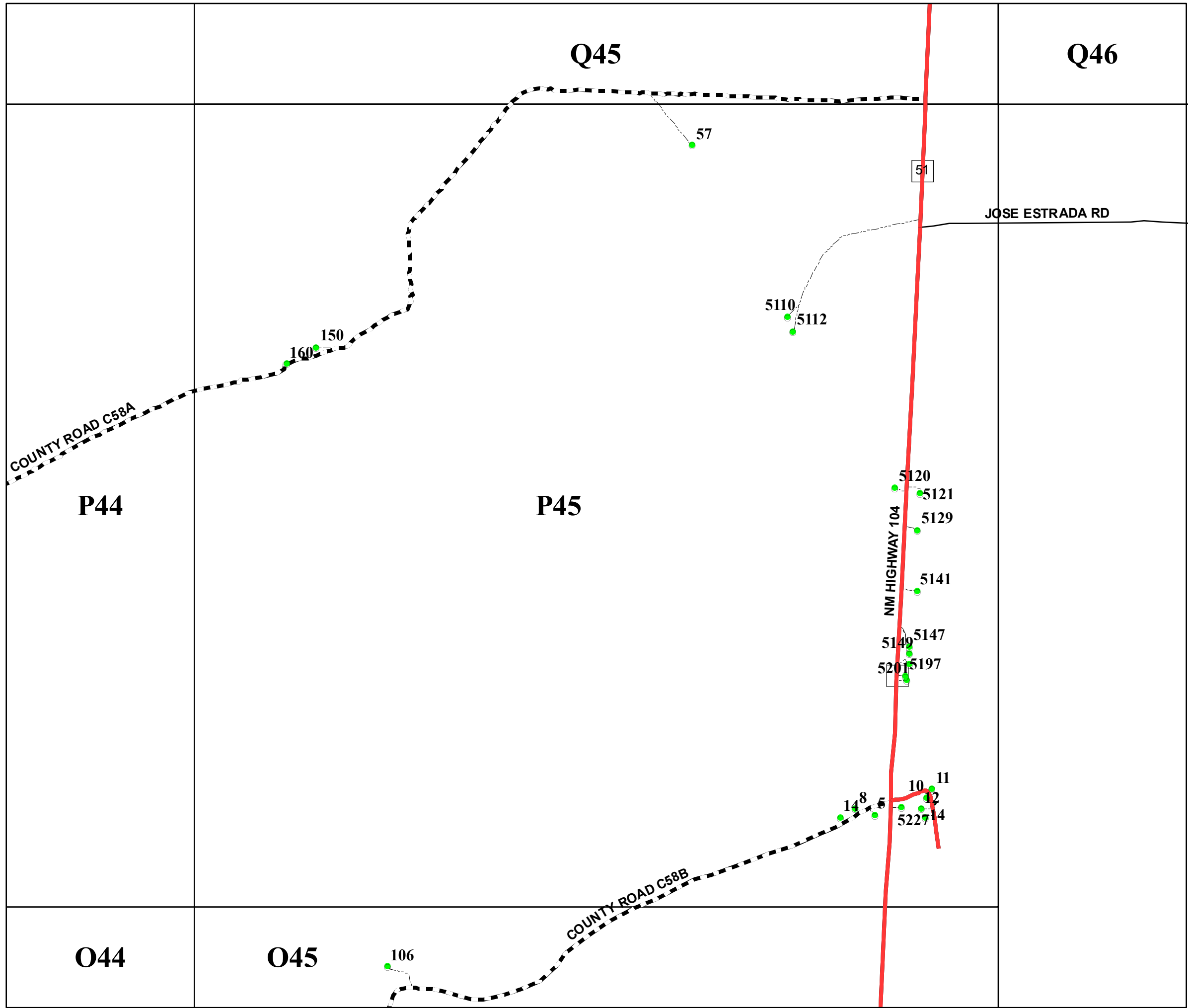
This product is for informational purposes and may not have been prepared for, or be suitable for legal, engineering, or surveying purposes. Users of this information should review or consult the primary data and information sources to ascertain the usability of the information.

Map created by: Mario H. Vasquez

Wednesday, April 23, 2014

O44

O45



San Miguel County Map Book
2014



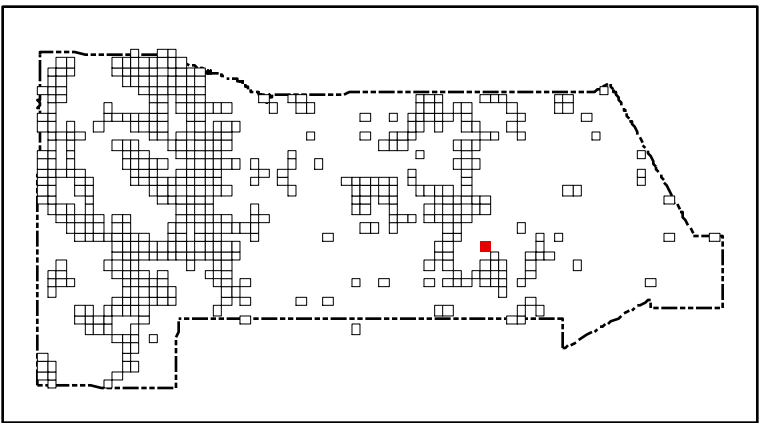
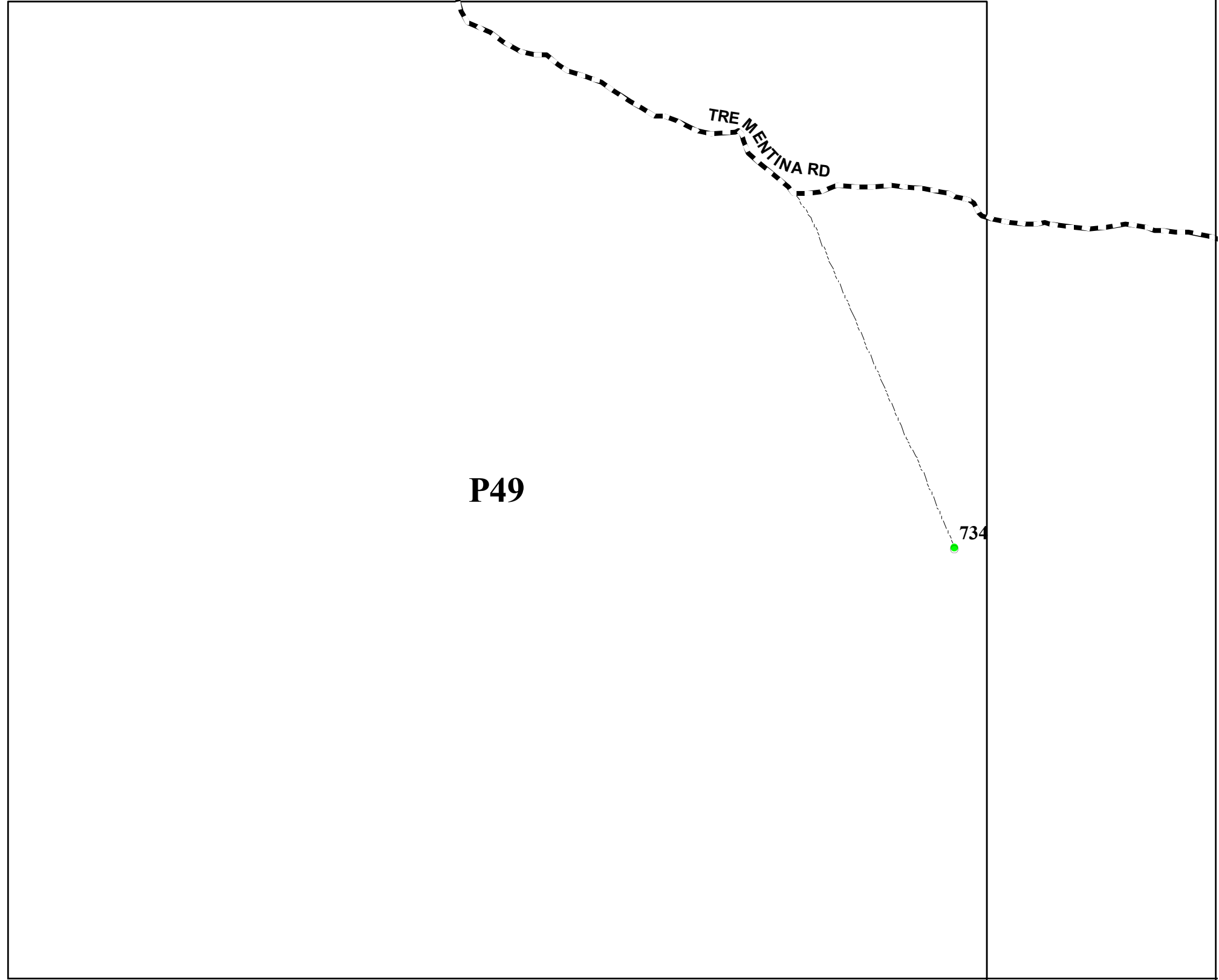
- Residents
- County Rds
- State Rds
- Federal Rds
- Private & Public Rds
- Driveways



This product is for informational purposes and may not have been prepared for, or be suitable for legal, engineering, or surveying purposes. Users of this information should review or consult the primary data and information sources to ascertain the usability of the information.

Map created by: Mario H. Vasquez

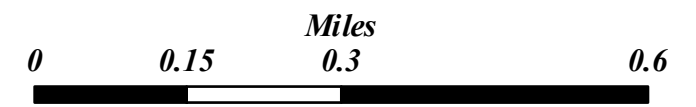
Wednesday, April 23, 2014



San Miguel County Map Book
2014



- Residents
- County Rds
- State Rds
- Federal Rds
- Private & Public Rds
- Driveways

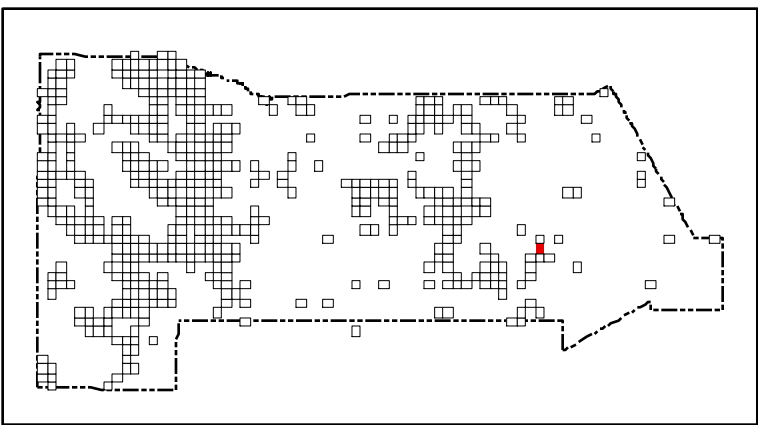
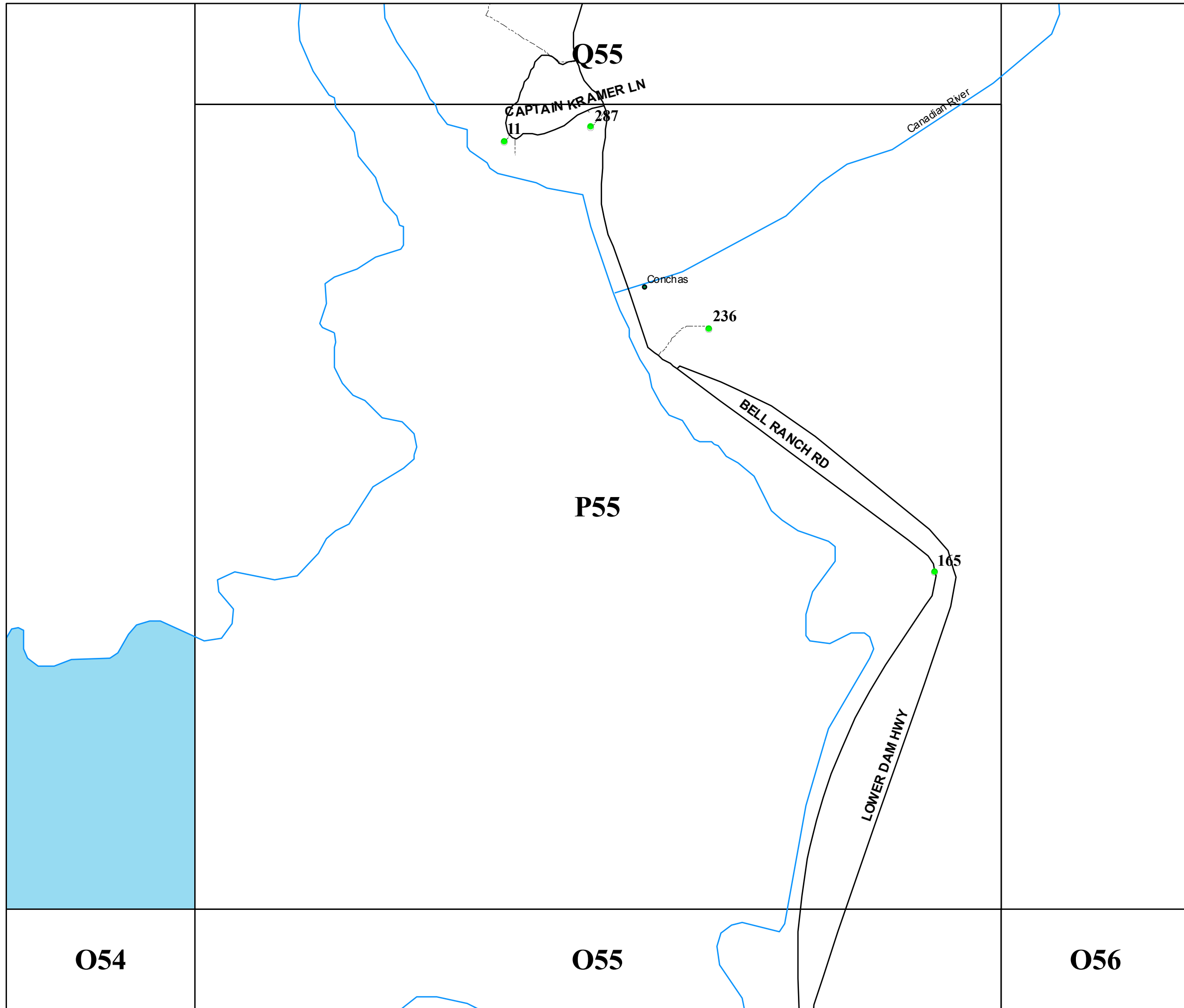


This product is for informational purposes and may not have been prepared for, or be suitable for legal, engineering, or surveying purposes. Users of this information should review or consult the primary data and information sources to ascertain the usability of the information.

Map created by: Mario H. Vasquez

Wednesday, April 23, 2014

O50



San Miguel County Map Book 2014



- **Residents**
- County Rds**
- State Rds**
- Federal Rds**
- Private & Public Rds**
- Driveways**

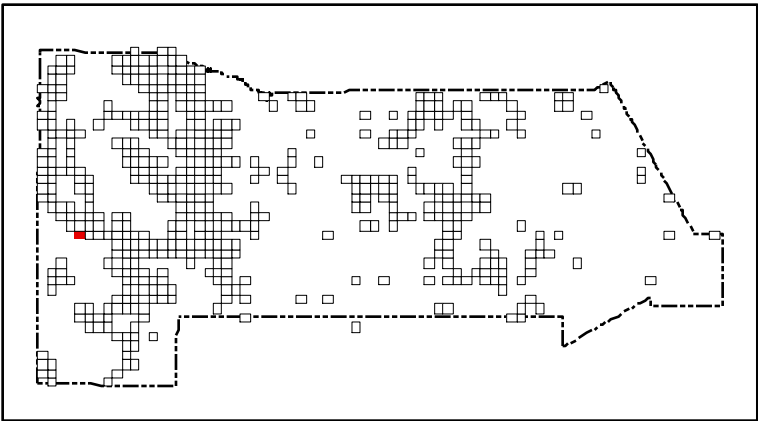
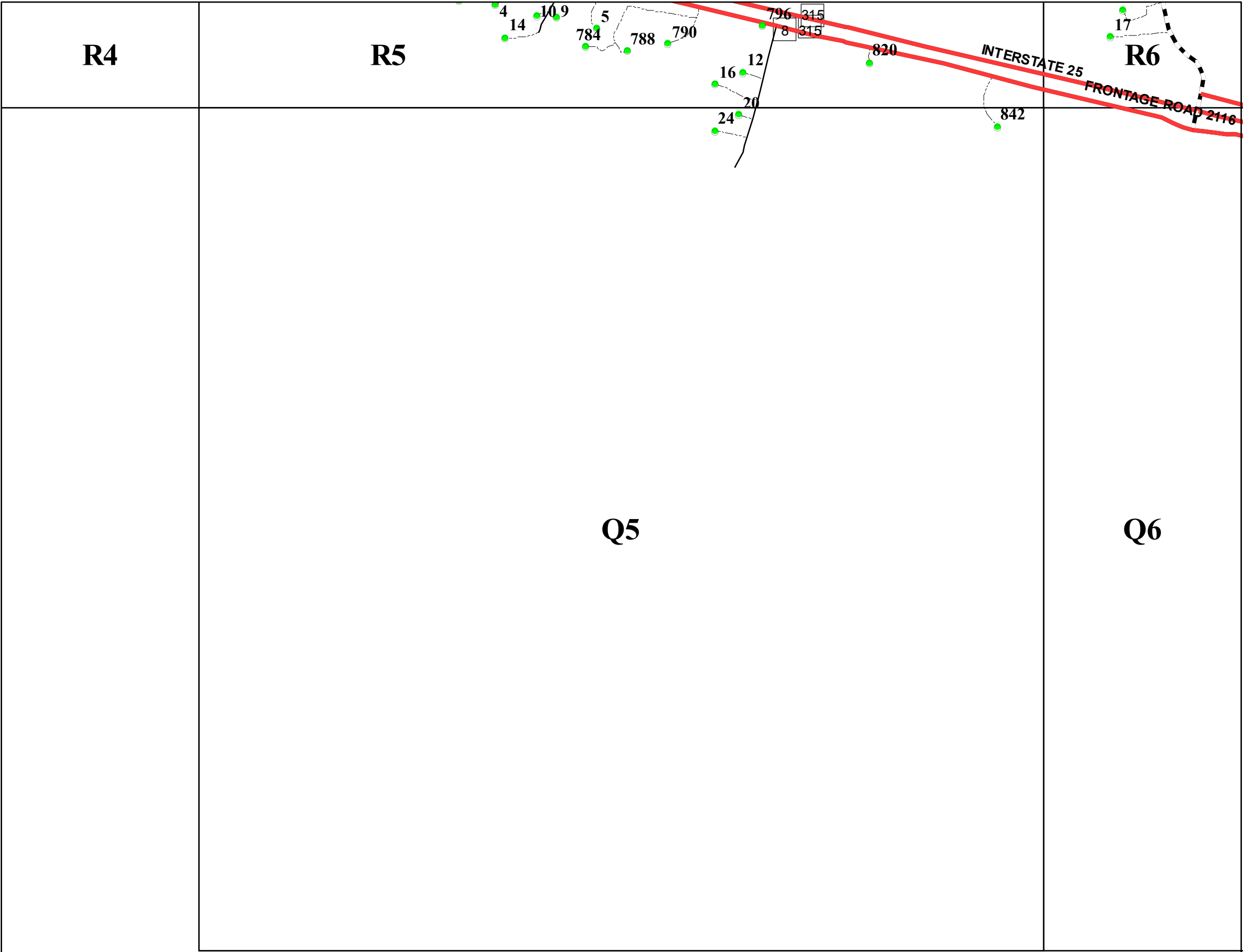


This product is for informational purposes and may not have been prepared for, or be suitable for legal, engineering, or surveying purposes. Users of this information should review or consult the primary data and information sources to ascertain the usability of the information.

Map created by: Mario H. Vásquez

Wednesday, April 23, 2014

Page Name: P55
Page Number: 150



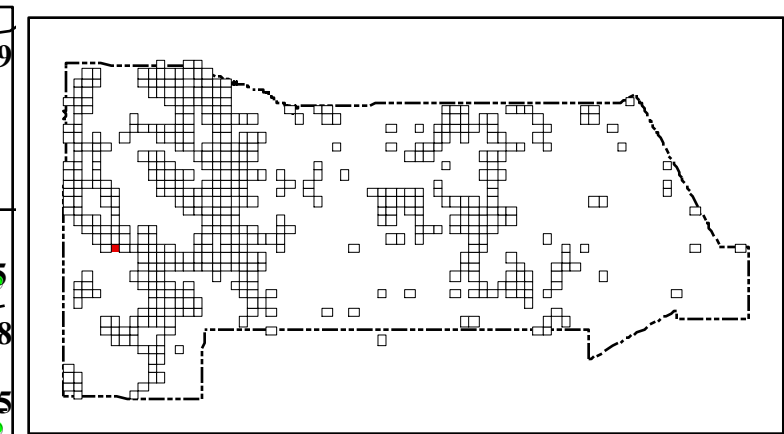
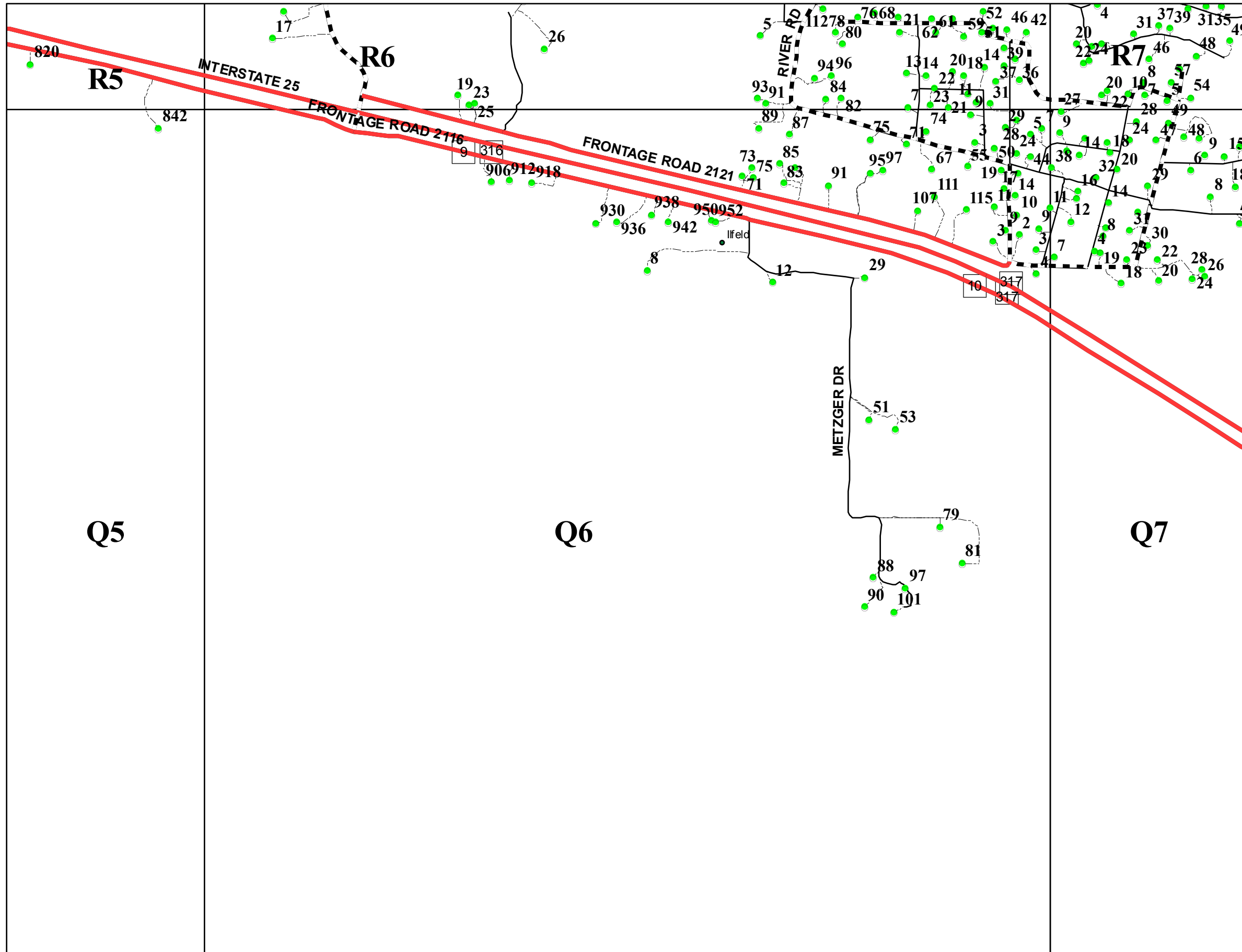
San Miguel County Map Book
2014




- Residents
- County Rds
- State Rds
- Federal Rds
- Private & Public Rds
- Driveways



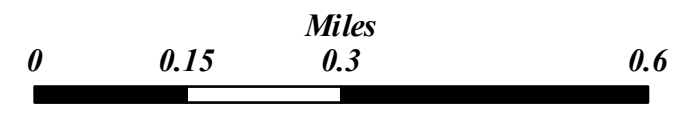
This product is for informational purposes and may not have been prepared for, or be suitable for legal, engineering, or surveying purposes. Users of this information should review or consult the primary data and information sources to ascertain the usability of the information.



San Miguel County Map Book 2014



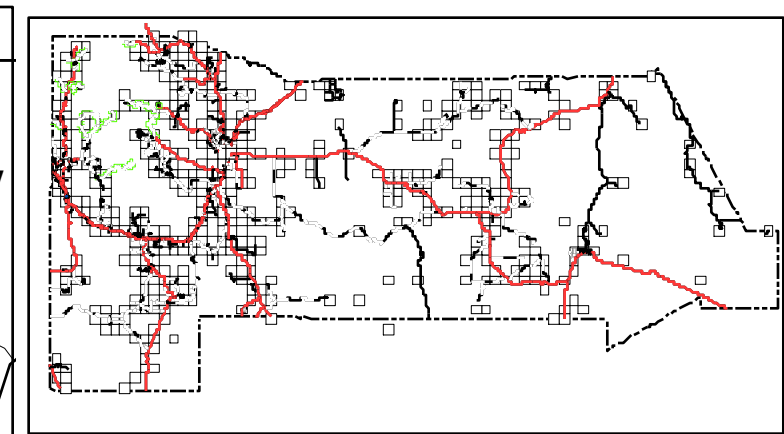
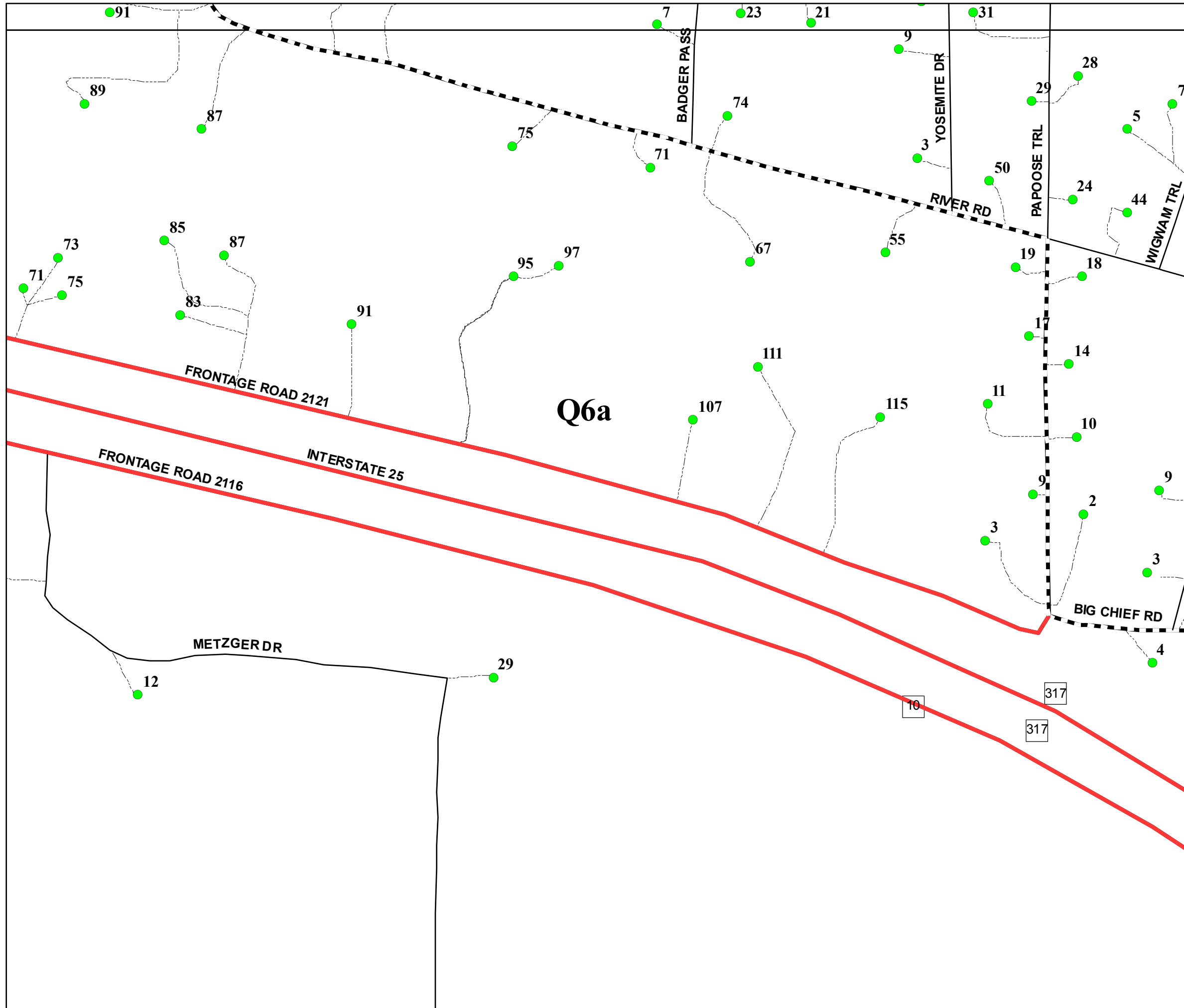
- Residents
- County Rds
- State Rds
- Federal Rds
- Private & Public Rds
- Driveways





This product is for informational purposes and may not have been prepared for, or be suitable for legal, engineering, or surveying purposes. Users of this information should review or consult the primary data and information sources to ascertain the usability of the information.

Map created by: Mario H. Vasquez

Wednesday, April 23, 2014



San Miguel County Map Book
2014



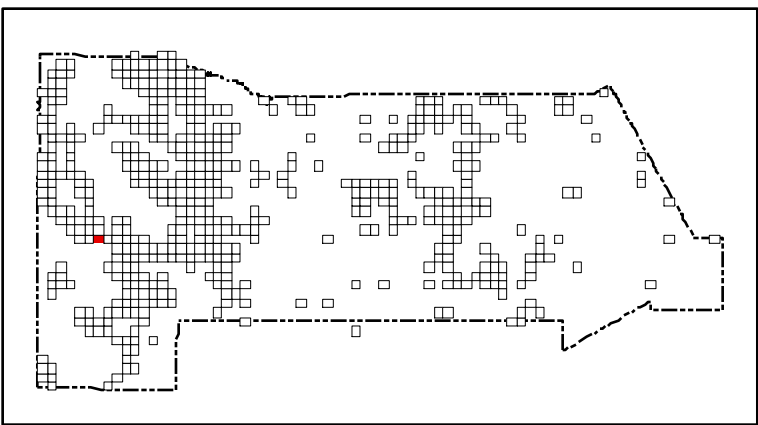
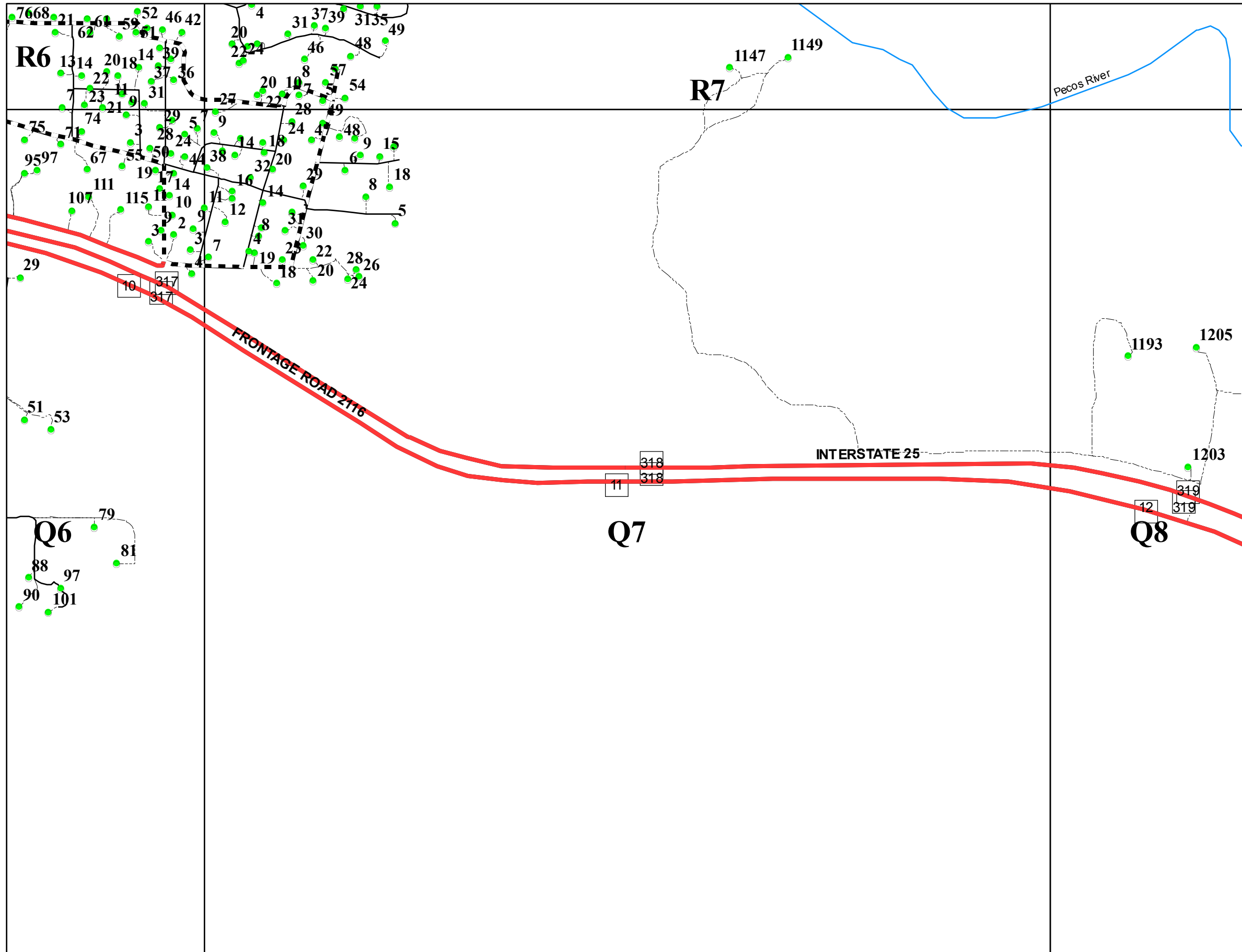
- Residents
- County Rds
- State Rds
- Federal Rds
- Private & Public Rds
- Driveways



This product is for informational purposes and may not have been prepared for, or be suitable for legal, engineering, or surveying purposes. Users of this information should review or consult the primary data and information sources to ascertain the usability of the information.

Map created by: Mário H. Vásquez

Page Name: Q6a
Page Number: 152a



San Miguel County Map Book 2014



- Residents
- County Rds
- State Rds
- Federal Rds
- Private & Public Rds
- Driveways

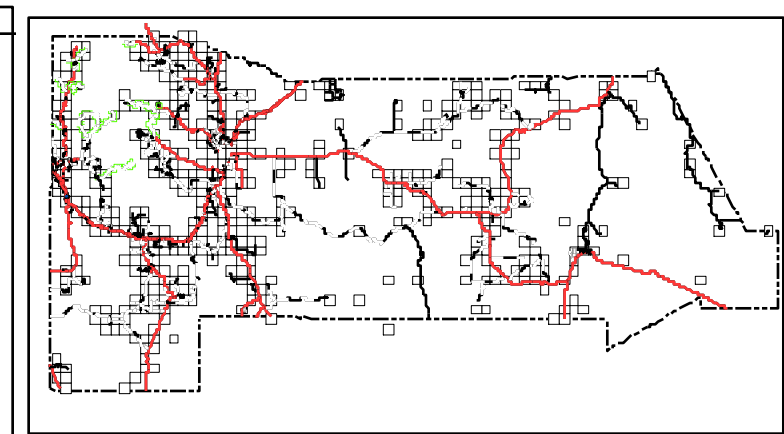
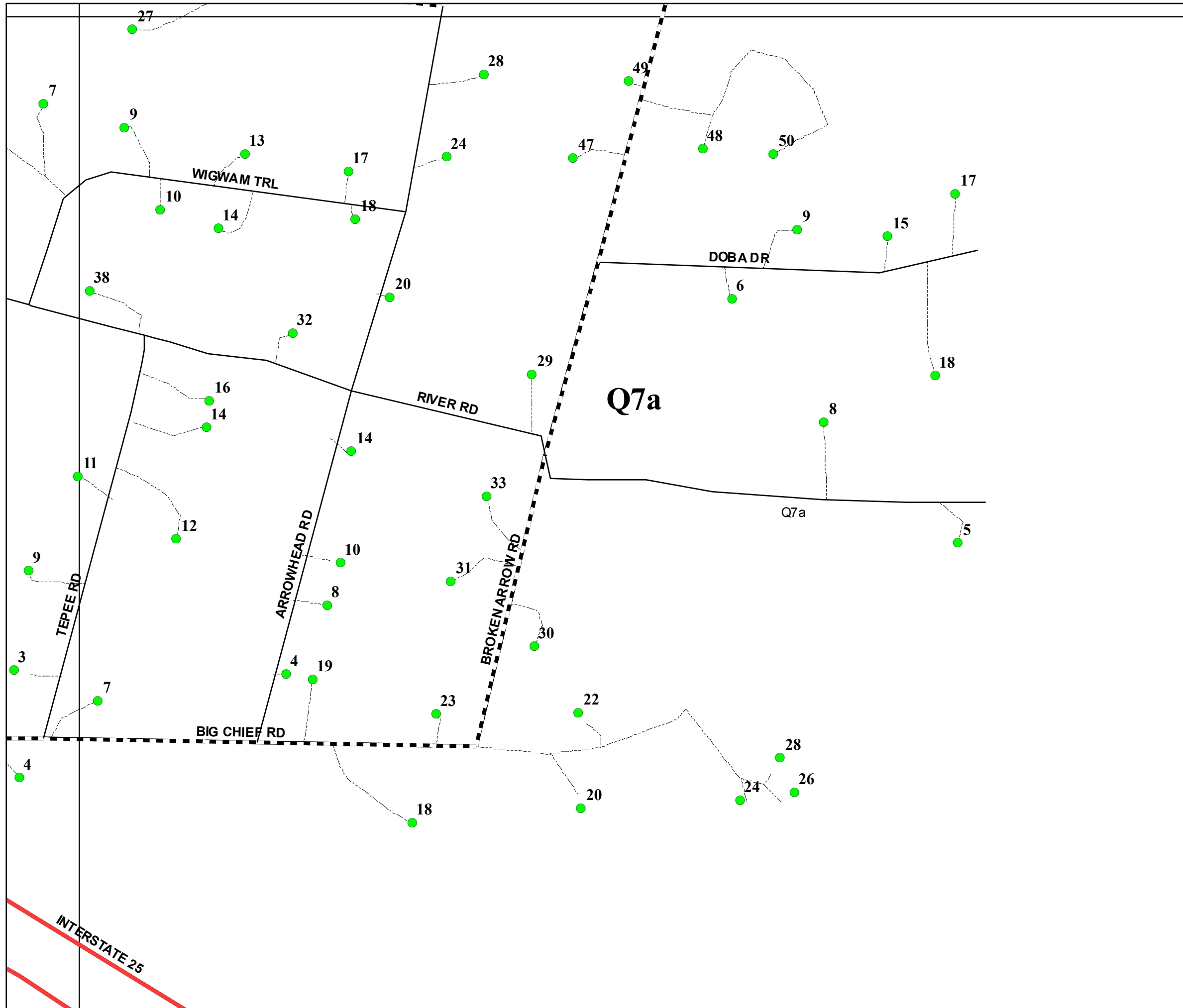


This product is for informational purposes and may not have been prepared for, or be suitable for legal, engineering, or surveying purposes. Users of this information should review or consult the primary data and information sources to ascertain the usability of the information.

Map created by: Mario H. Vasquez

Wednesday, April 23, 2014

Page Name: Q7
Page Number: 153



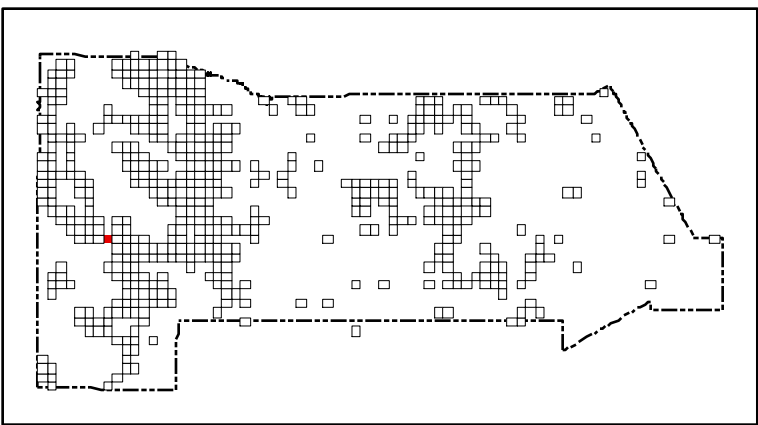
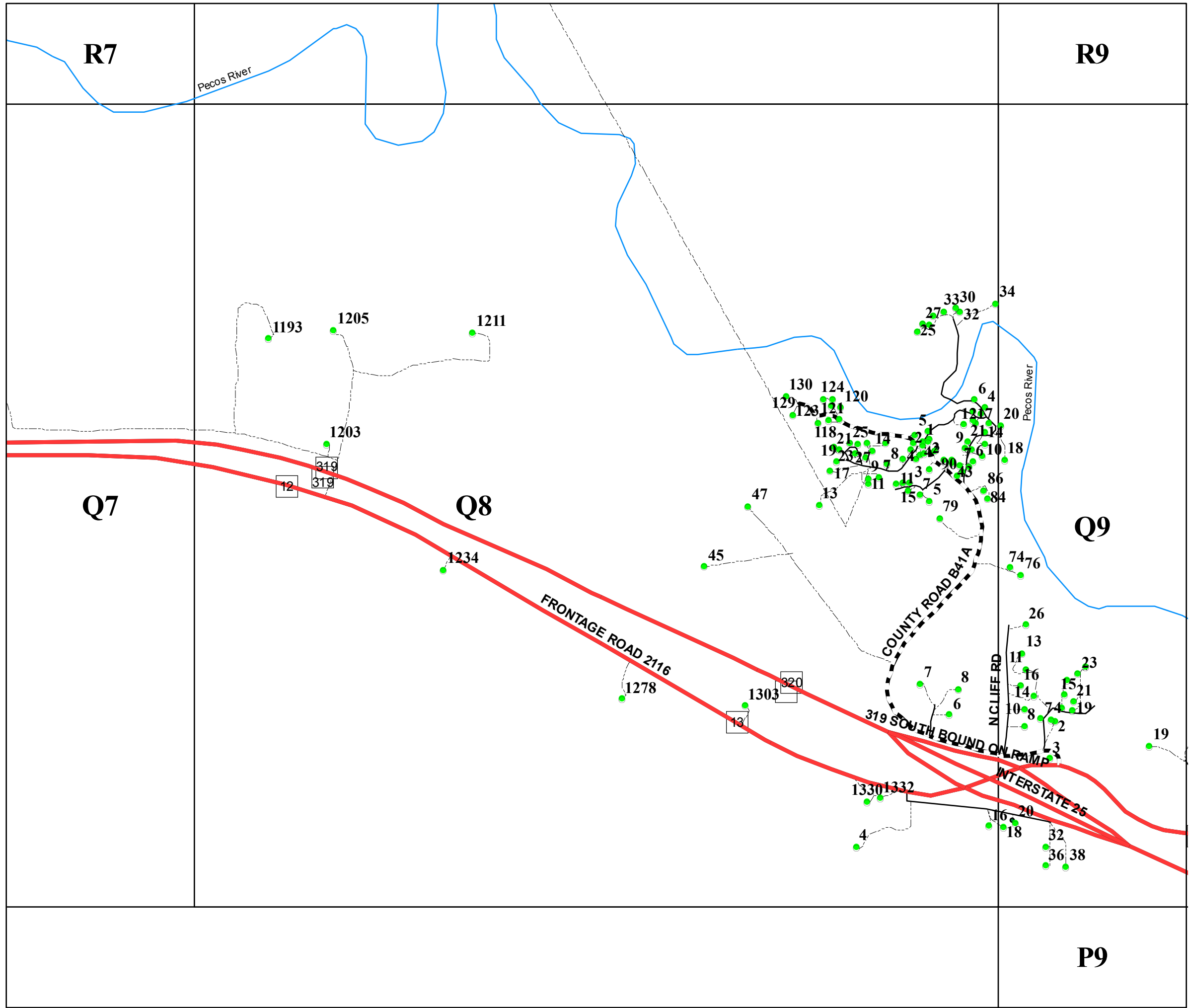
San Miguel County Map Book 2014



- Residents
- County Rds
- State Rds
- Federal Rds
- Private & Public Rds
- Driveways



This product is for informational purposes and may not have been prepared for, or be suitable for legal, engineering, or surveying purposes. Users of this information should review or consult the primary data and information sources to ascertain the usability of the information.



San Miguel County Map Book
2014



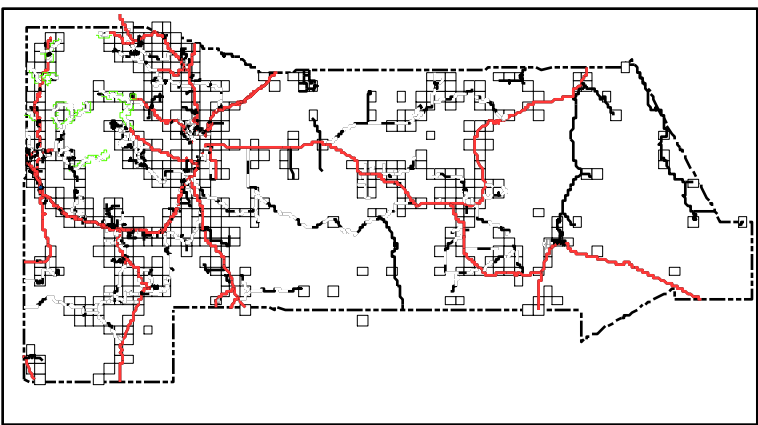
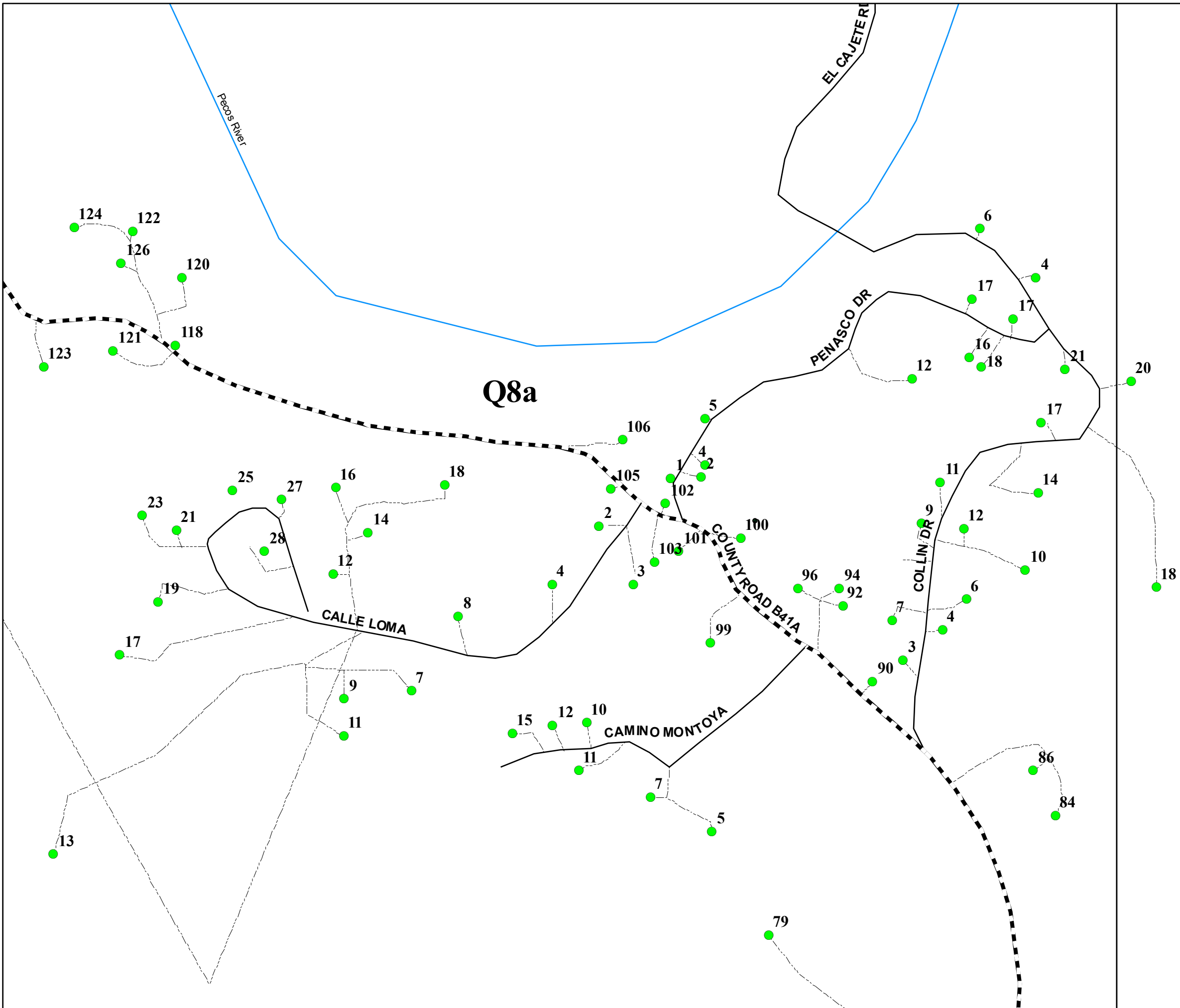
- Residents
- County Rds
- State Rds
- Federal Rds
- Private & Public Rds
- Driveways



This product is for informational purposes and may not have been prepared for, or be suitable for legal, engineering, or surveying purposes. Users of this information should review or consult the primary data and information sources to ascertain the usability of the information.

Map created by: Mario H. Vasquez

Wednesday, April 23, 2014



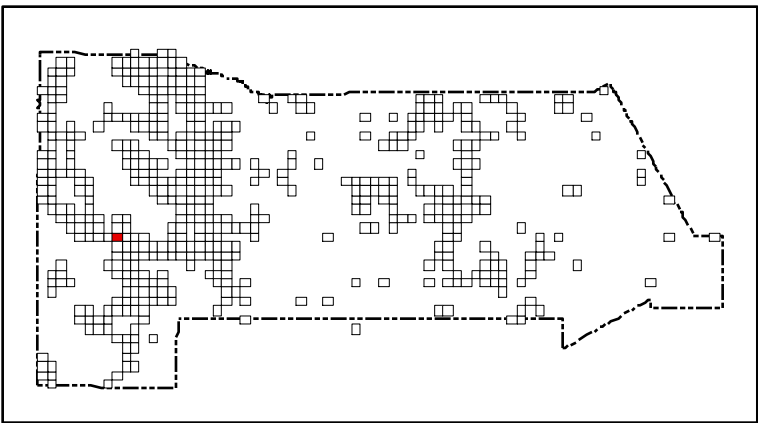
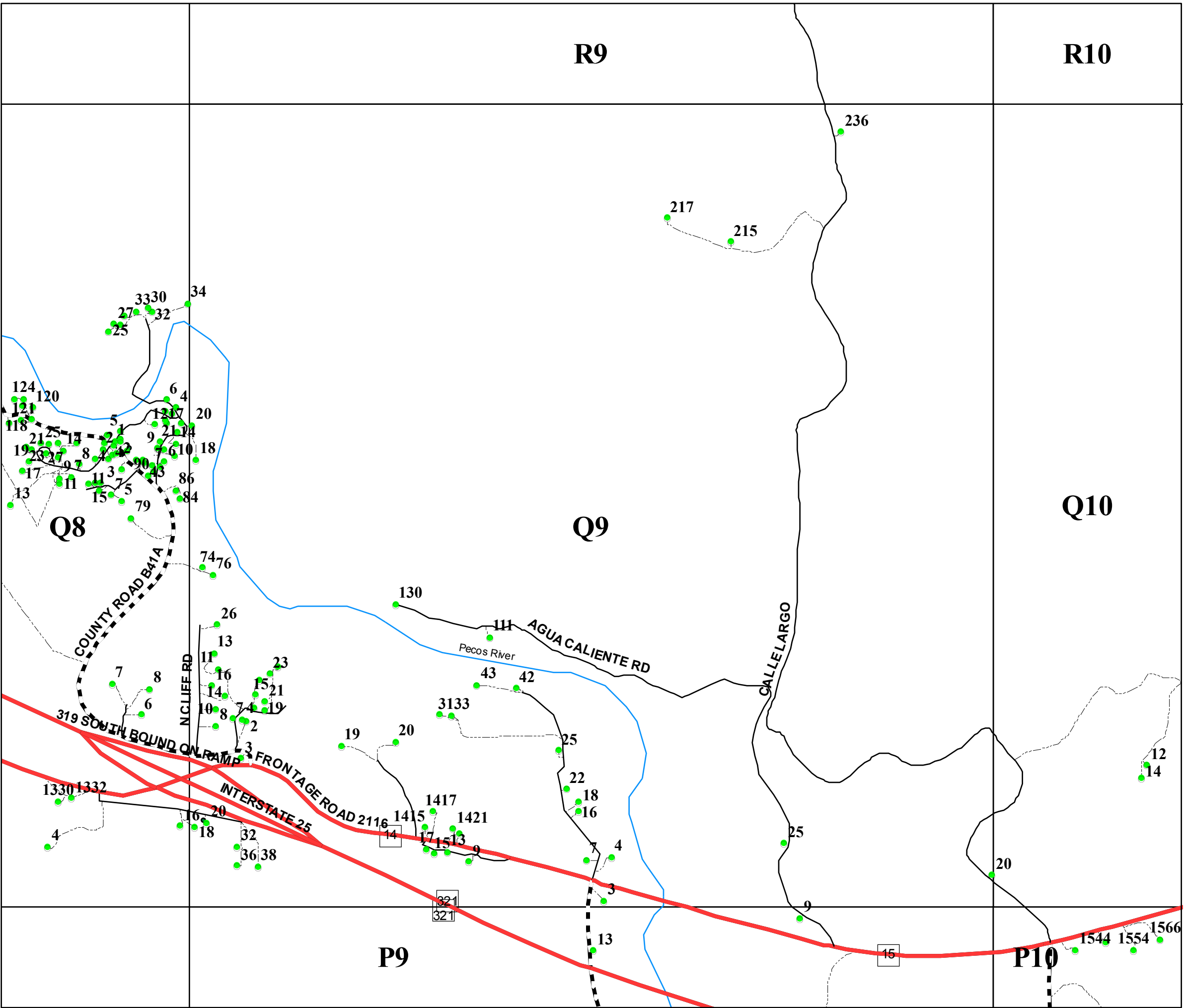
San Miguel County Map Book 2014



- Residents
- County Rds
- State Rds
- Federal Rds
- Private & Public Rds
- Driveways



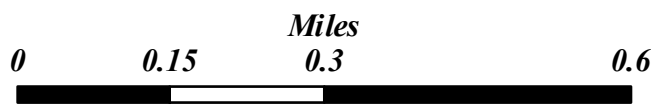
This product is for informational purposes and may not have been prepared for, or be suitable for legal, engineering, or surveying purposes. Users of this information should review or consult the primary data and information sources to ascertain the usability of the information.



San Miguel County Map Book
2014



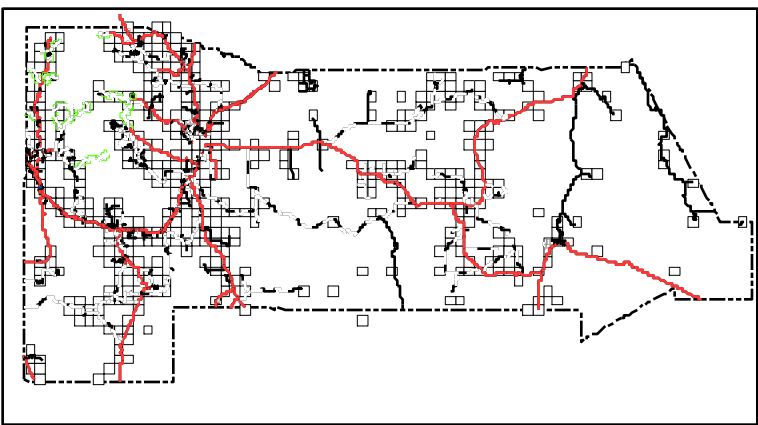
- Residents
- County Rds
- State Rds
- Federal Rds
- Private & Public Rds
- Driveways



This product is for informational purposes and may not have been prepared for, or be suitable for legal, engineering, or surveying purposes. Users of this information should review or consult the primary data and information sources to ascertain the usability of the information.

Map created by: Mario H. Vasquez

Wednesday, April 23, 2014



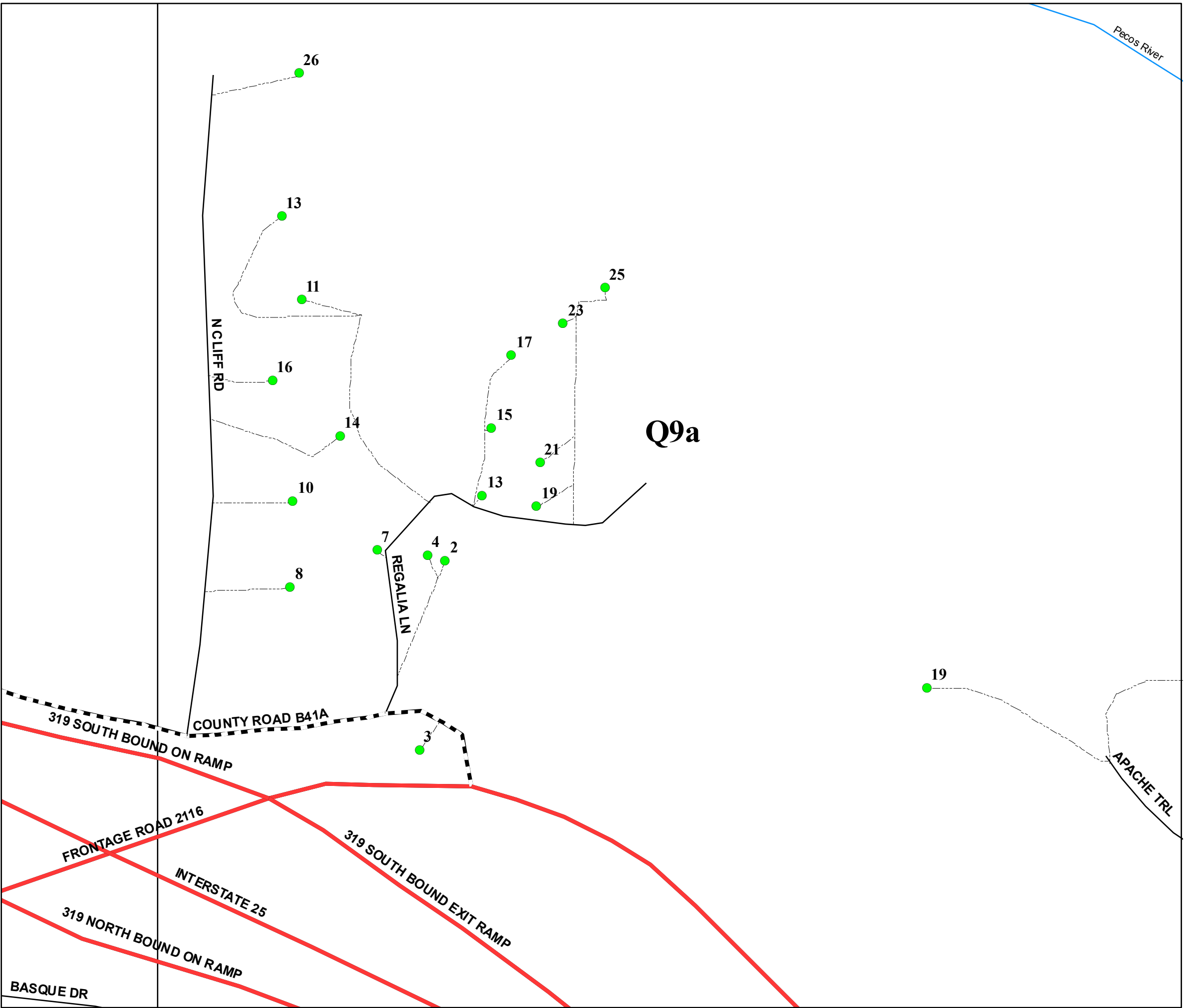
San Miguel County Map Book 2014

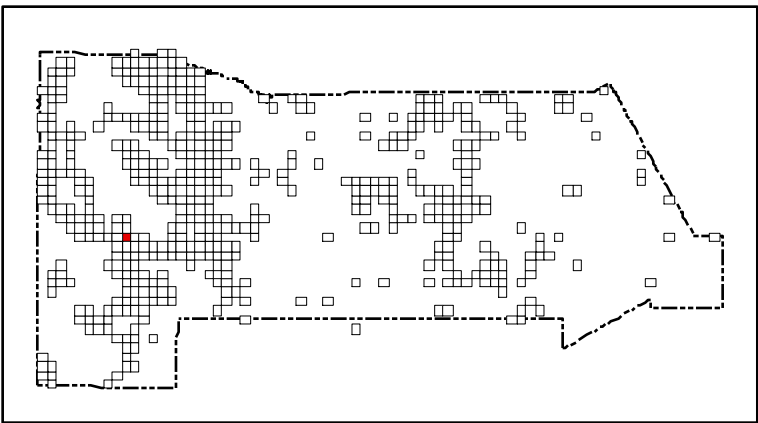
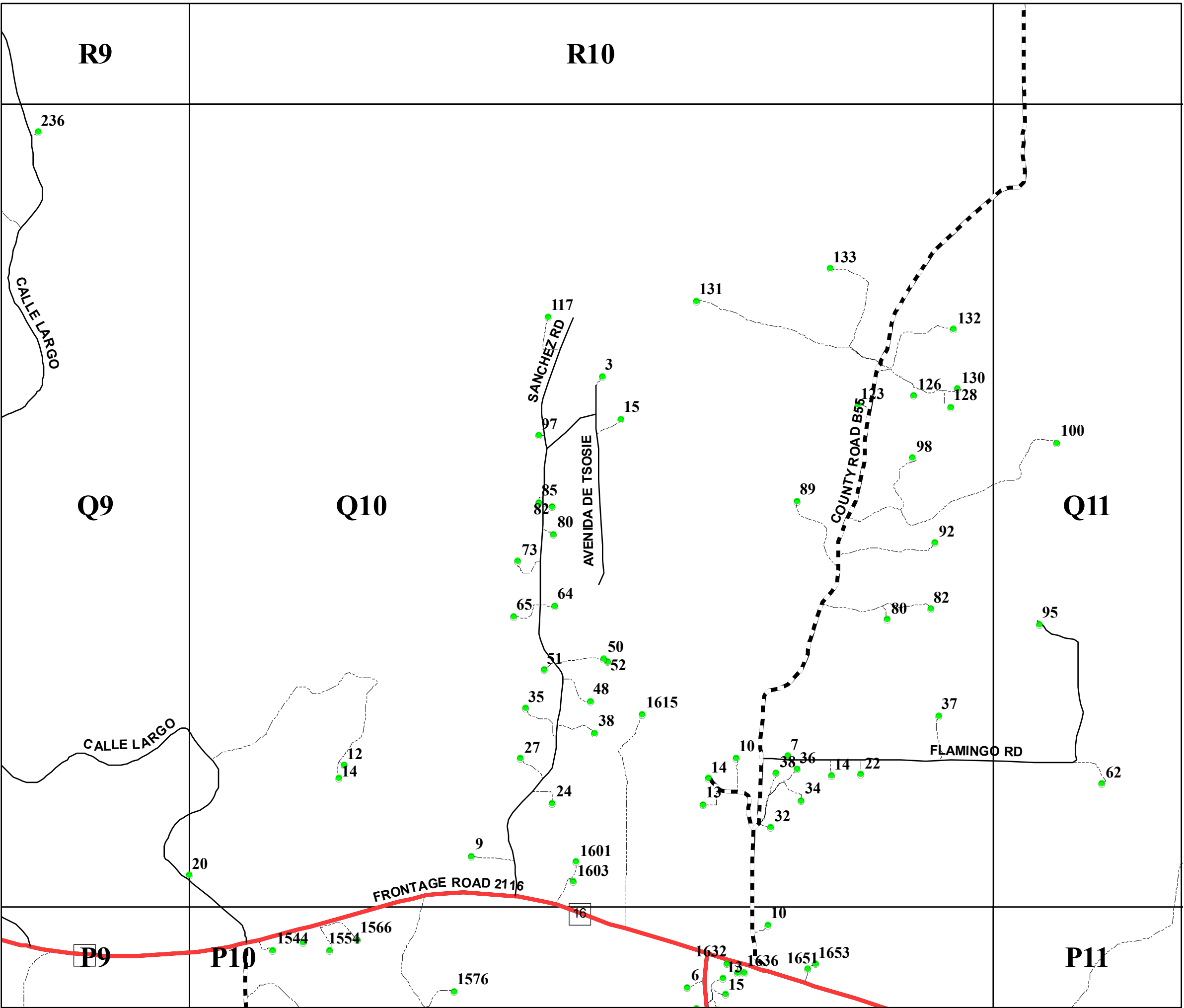


-  **Residents**
-  **County Rds**
-  **State Rds**
-  **Federal Rds**
-  **Private & Public Rds**
-  **Driveways**



This product is for informational purposes and may not have been prepared for, or be suitable for legal, engineering, or surveying purposes. Users of this information should review or consult the primary data and information sources to ascertain the usability of the information.





San Miguel County Map Book
2014



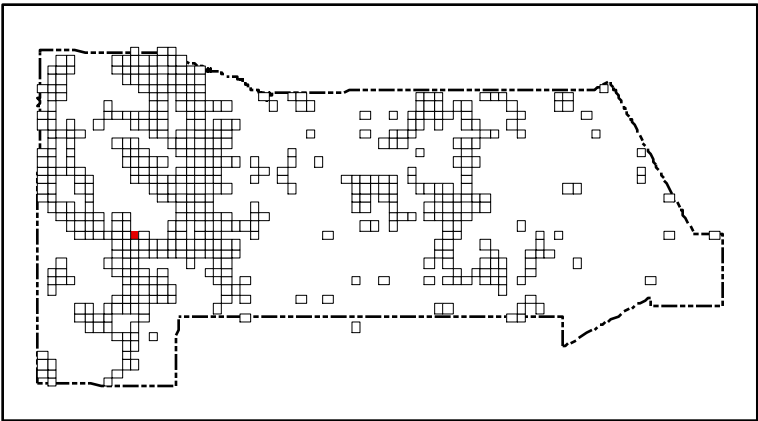
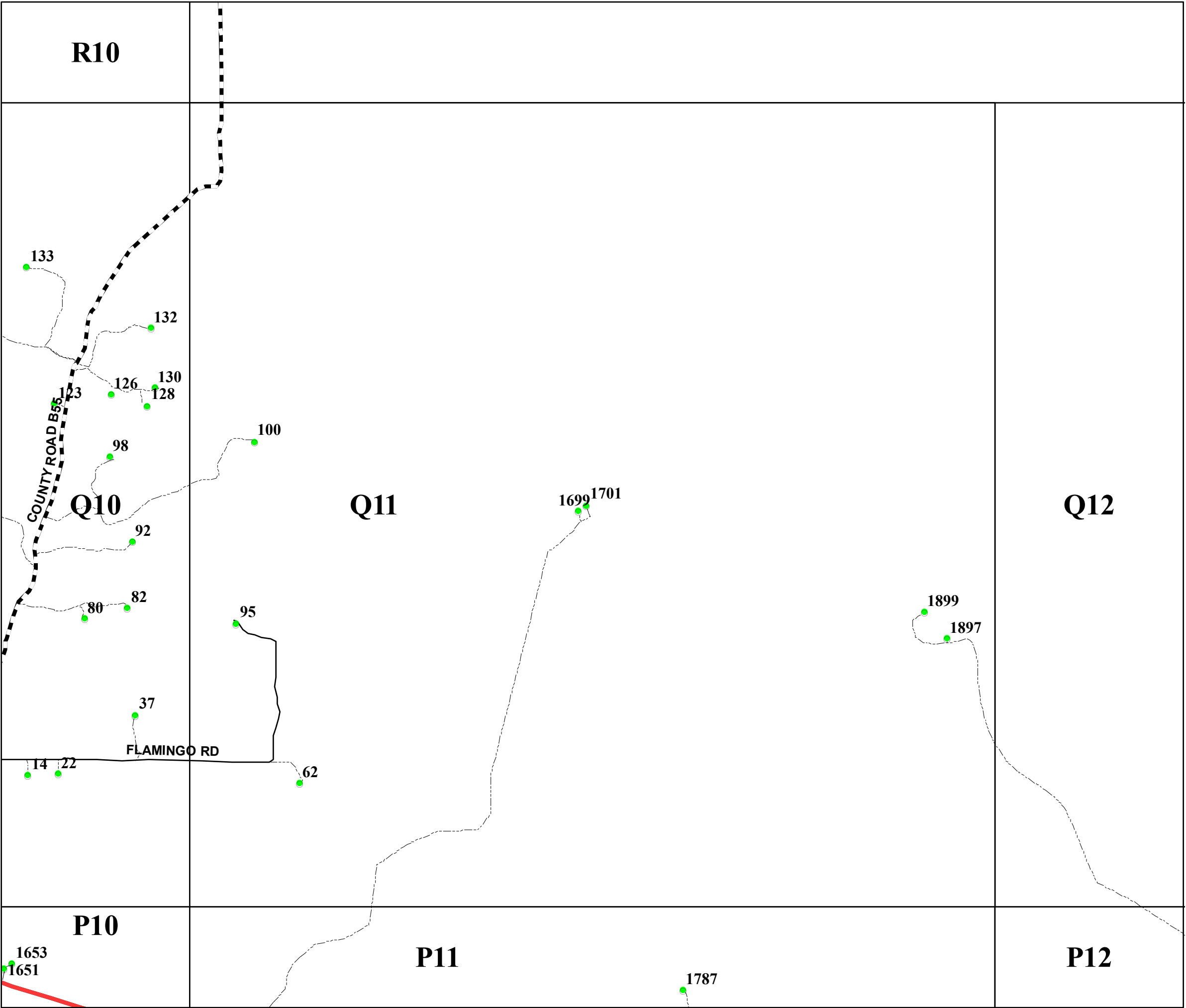
- Residents
- County Rds
- State Rds
- Federal Rds
- Private & Public Rds
- Driveways



This product is for informational purposes and may not have been prepared for, or be suitable for legal, engineering, or surveying purposes. Users of this information should review or consult the primary data and information sources to ascertain the usability of the information.

Map created by: Mario H. Vásquez

Wednesday, April 23, 2014



San Miguel County Map Book
2014

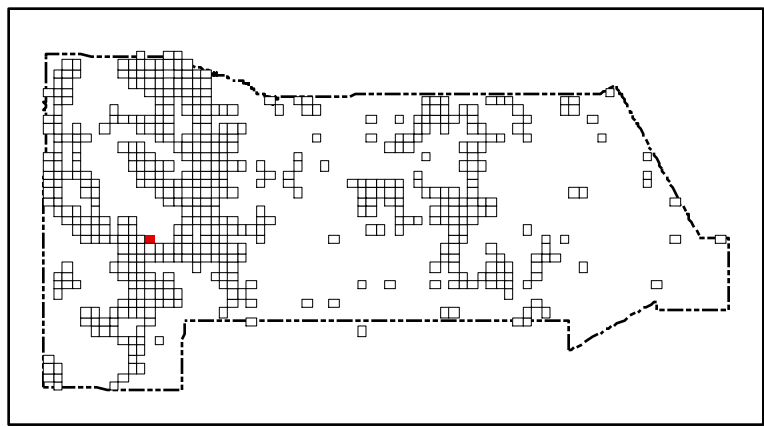


- Residents
- County Rds
- State Rds
- Federal Rds
- Private & Public Rds
- Driveways









This product is for informational purposes and may not have been prepared for, or be suitable for legal, engineering, or surveying purposes. Users of this information should review or consult the primary data and information sources to ascertain the usability of the information.

Map created by: Mario H. Vásquez
Wednesday, April 23, 2014



San Miguel County Map Book 2014



-  **Residents**
-  **County Rds**
-  **State Rds**
-  **Federal Rds**
-  **Private & Public Rds**
-  **Driveways**



This product is for informational purposes and may not have been prepared for, or be suitable for legal, engineering, or surveying purposes. Users of this information should review or consult the primary data and information sources to ascertain the usability of the information.

Map created by: *Mario H. Vásquez*

Wednesday, April 23, 2014

Page Name: Q12
Page Number: 158

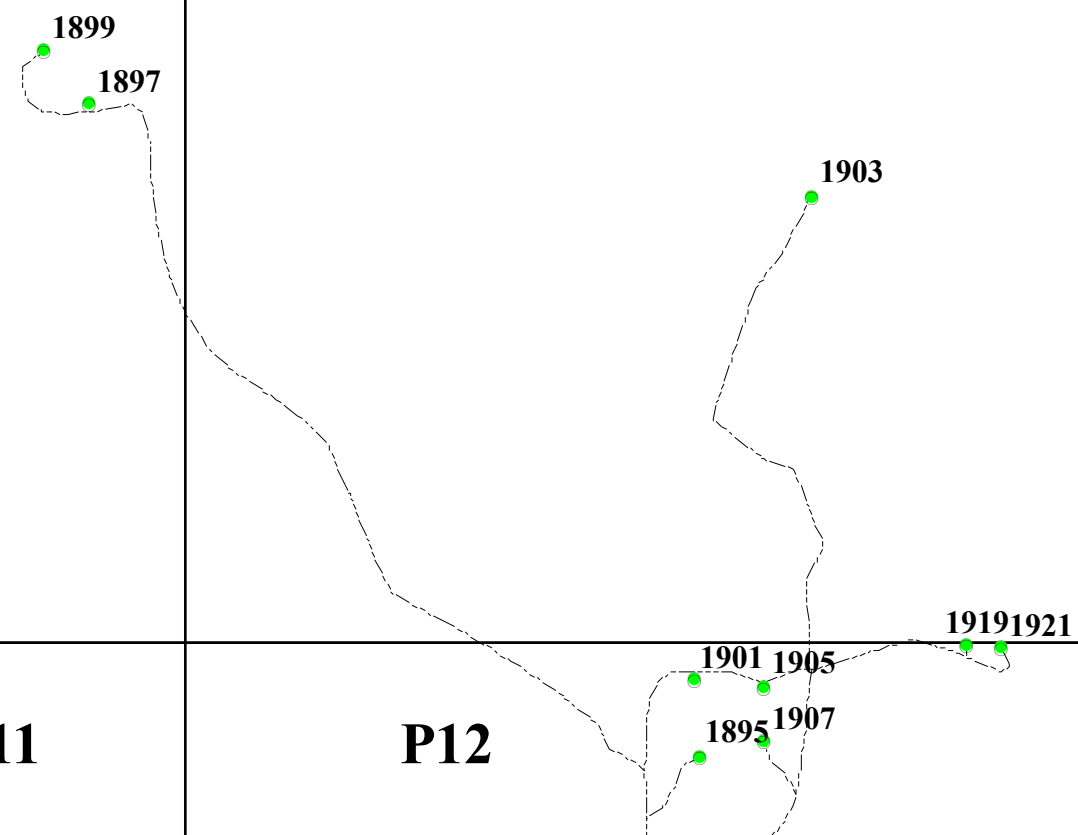
Q11

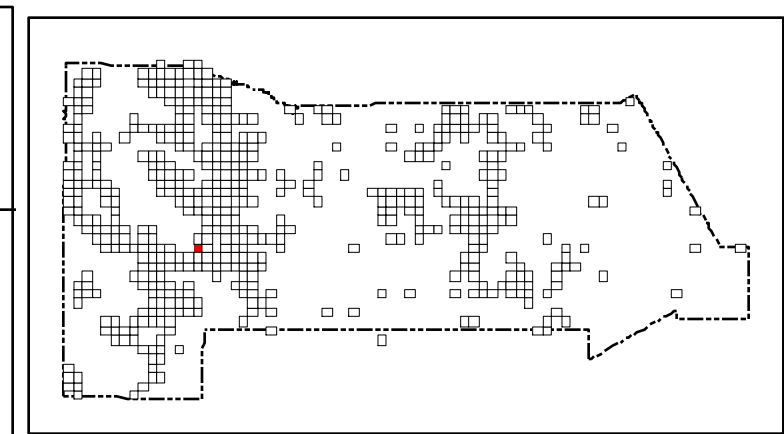
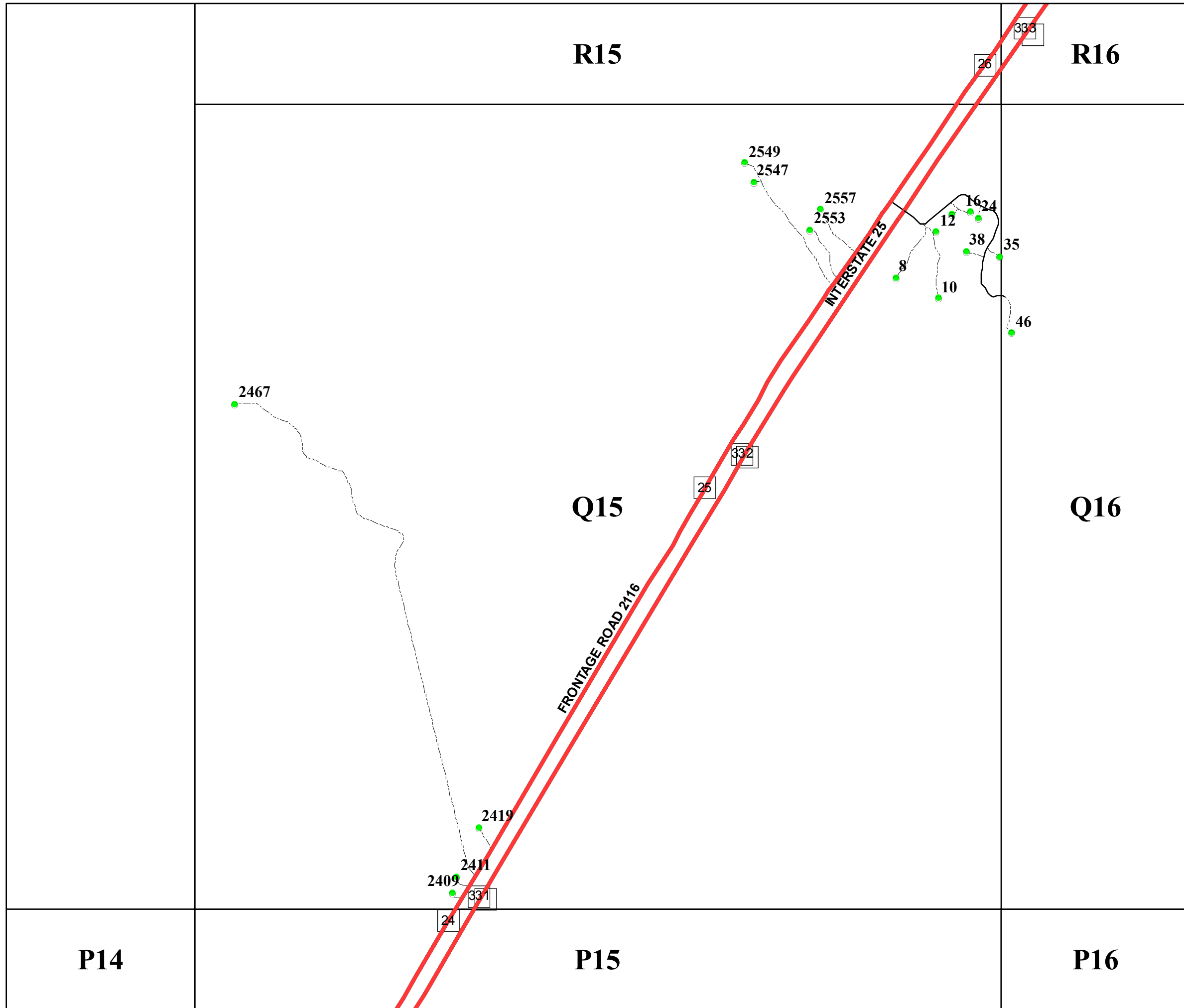
Q12

P11


P12

P13

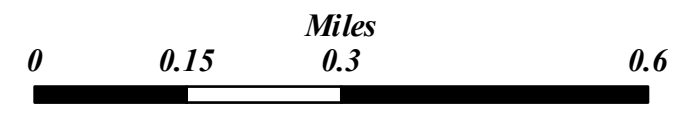




San Miguel County Map Book
2014



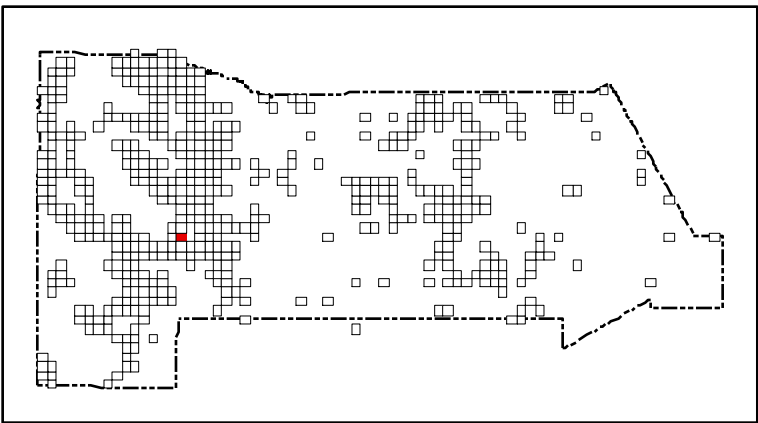
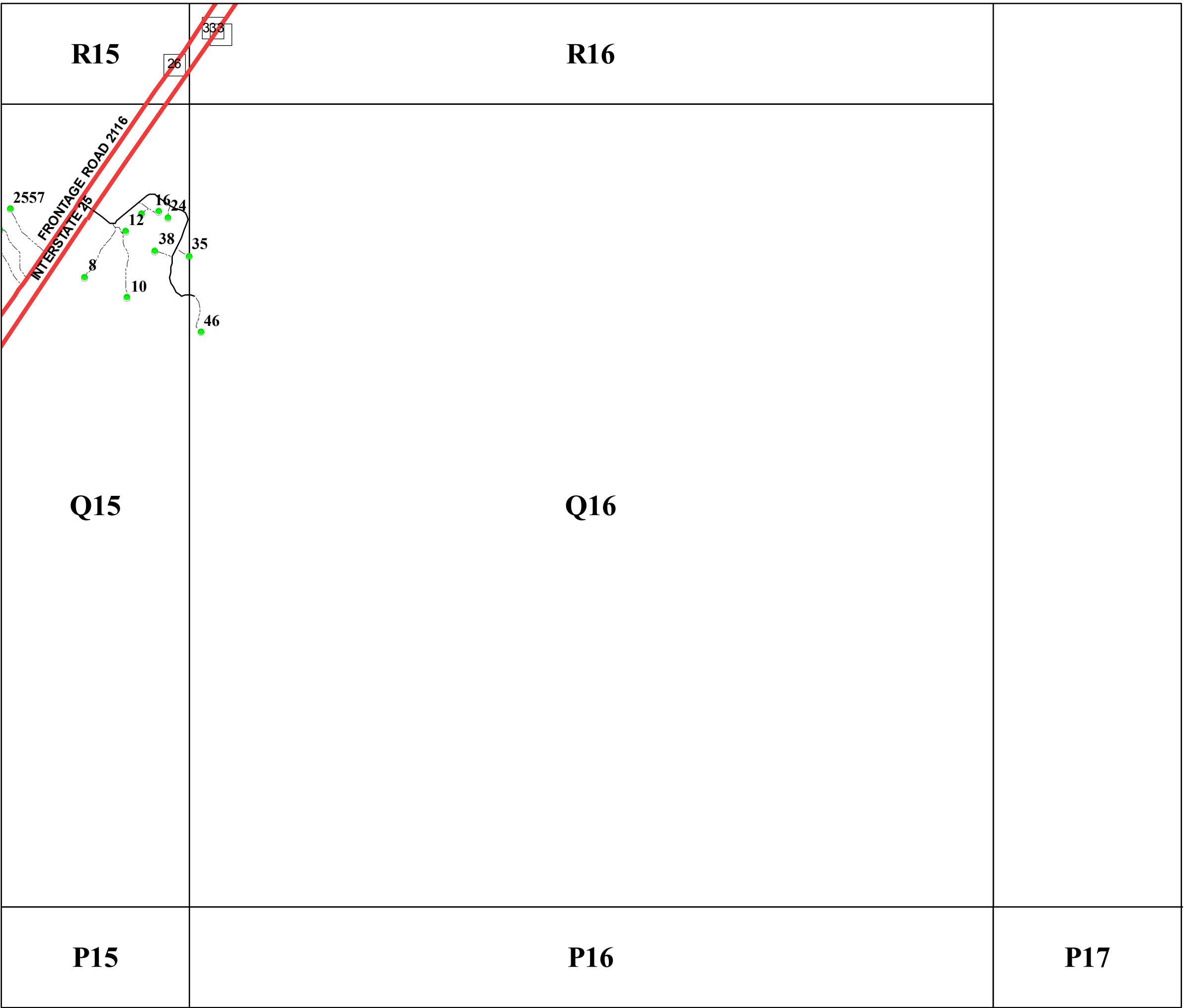
- Residents
- County Rds
- State Rds
- Federal Rds
- Private & Public Rds
- Driveways



This product is for informational purposes and may not have been prepared for, or be suitable for legal, engineering, or surveying purposes. Users of this information should review or consult the primary data and information sources to ascertain the usability of the information.

Map created by: Mario H. Vasquez

Wednesday, April 23, 2014



San Miguel County Map Book
2014



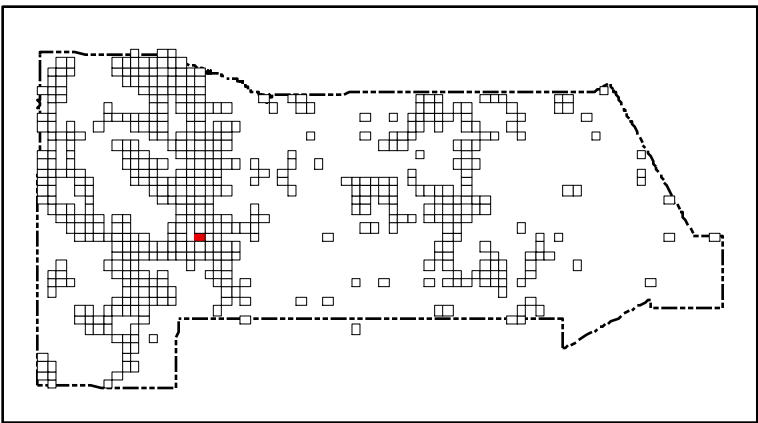
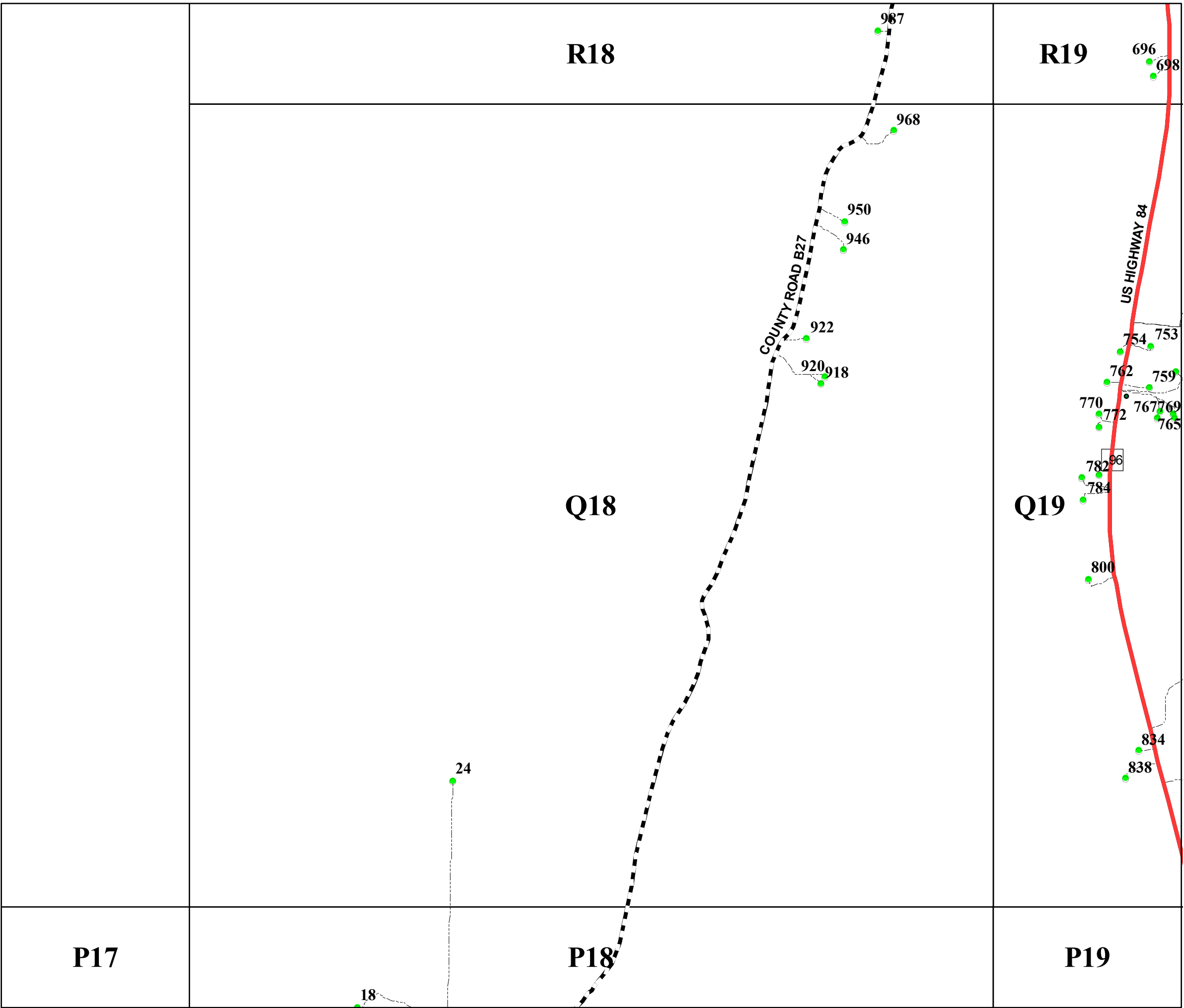
- Residents
- County Rds
- State Rds
- Federal Rds
- Private & Public Rds
- Driveways



This product is for informational purposes and may not have been prepared for, or be suitable for legal, engineering, or surveying purposes. Users of this information should review or consult the primary data and information sources to ascertain the usability of the information.

Map created by: Mario H. Vasquez

Wednesday, April 23, 2014



San Miguel County Map Book
2014



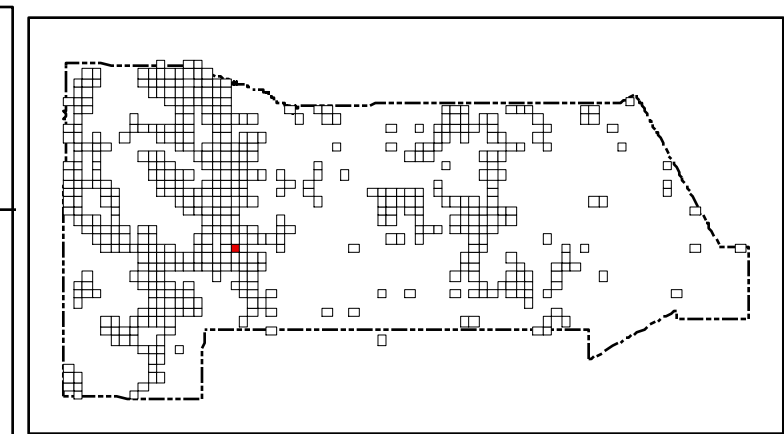
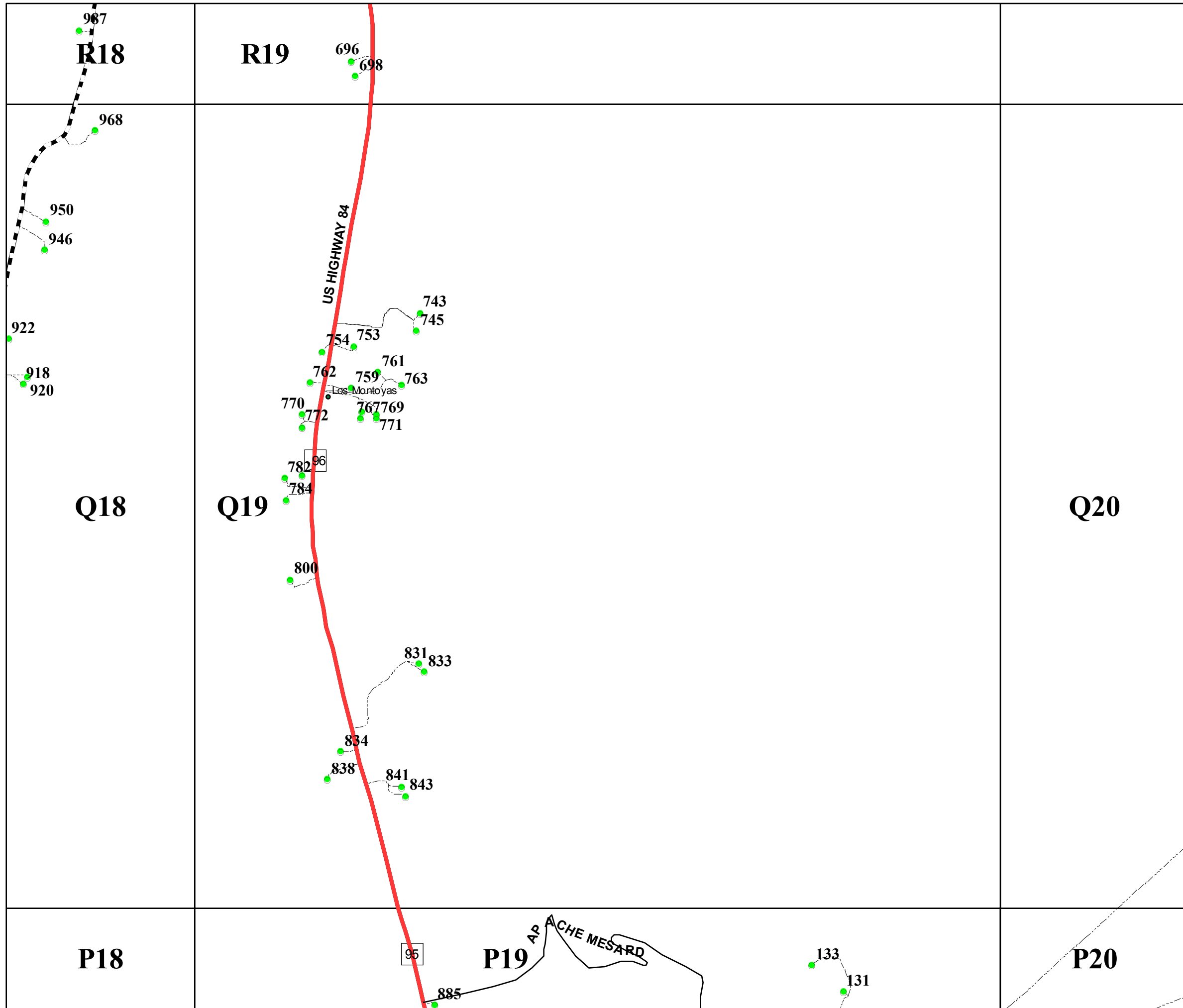
- Residents
- County Rds
- State Rds
- Federal Rds
- Private & Public Rds
- Driveways




This product is for informational purposes and may not have been prepared for, or be suitable for legal, engineering, or surveying purposes. Users of this information should review or consult the primary data and information sources to ascertain the usability of the information.

Map created by: Mario H. Vasquez

Wednesday, April 23, 2014



San Miguel County Map Book
2014



- Residents
- County Rds
- State Rds
- Federal Rds
- Private & Public Rds
- Driveways



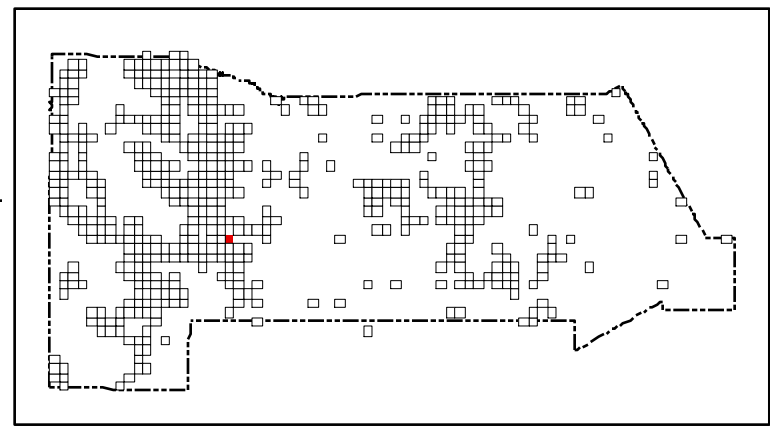
This product is for informational purposes and may not have been prepared for, or be suitable for legal, engineering, or surveying purposes. Users of this information should review or consult the primary data and information sources to ascertain the usability of the information.

Map created by: Mario H. Vásquez
Wednesday, April 23, 2014

Page Name: Q19
Page Number: 162

R19

R21



San Miguel County Map Book
2014



- Residents
- County Rds
- State Rds
- Federal Rds
- Private & Public Rds
- Driveways



This product is for informational purposes and may not have been prepared for, or be suitable for legal, engineering, or surveying purposes. Users of this information should review or consult the primary data and information sources to ascertain the usability of the information.

Map created by: Mario H. Vásquez

Wednesday, April 23, 2014

Page Name: Q20
Page Number: 163

Q19

Q20

P19

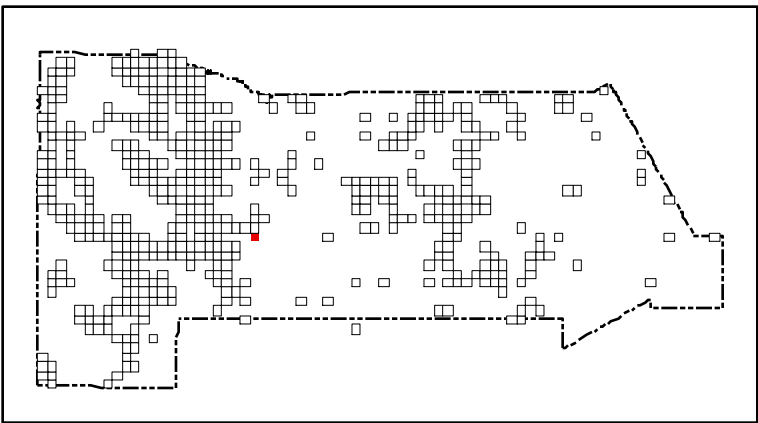
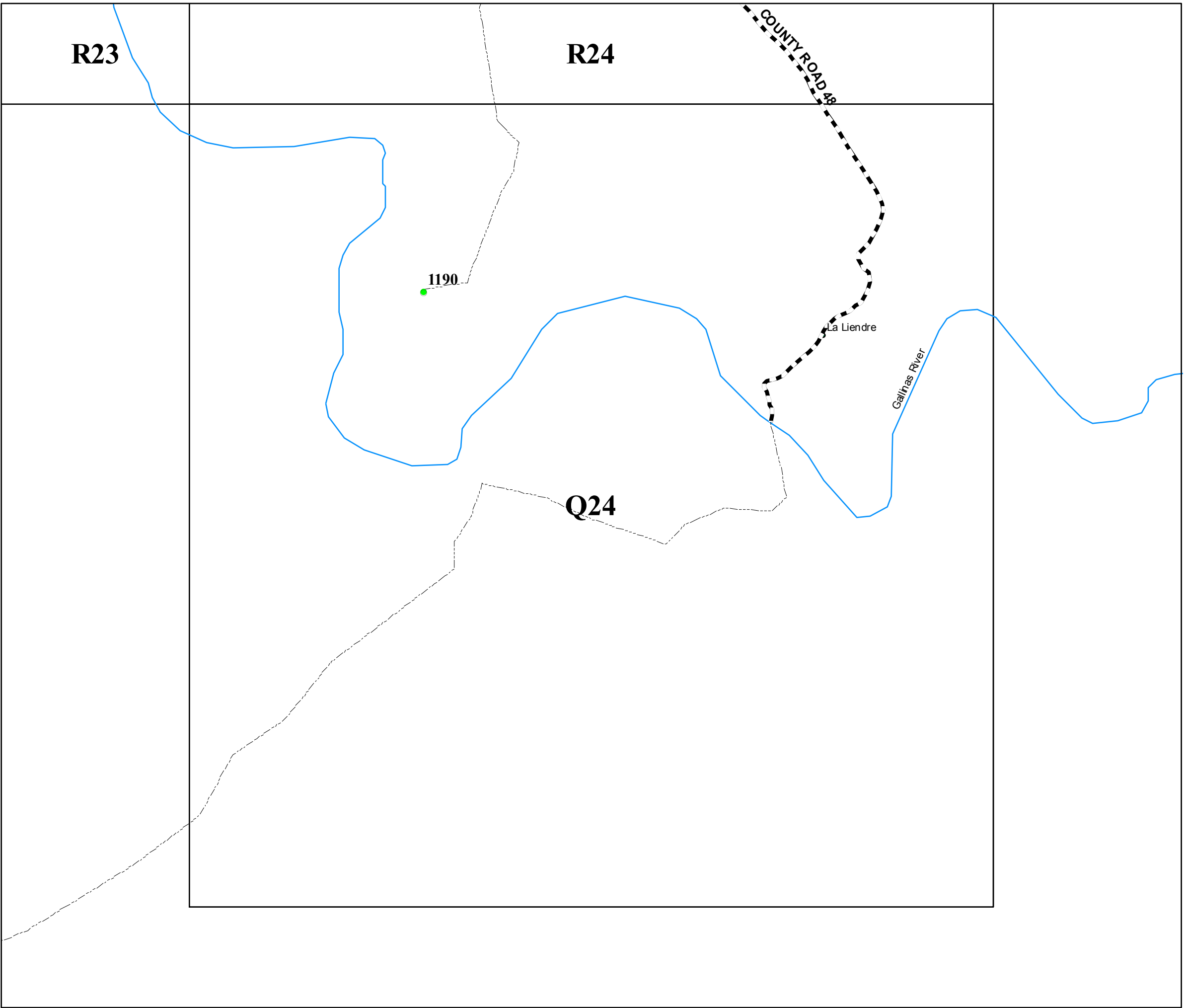
P20

P21

133
131

147

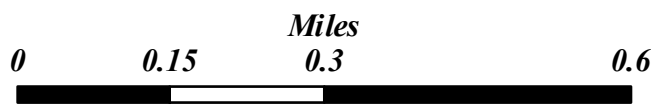
149



San Miguel County Map Book
2014



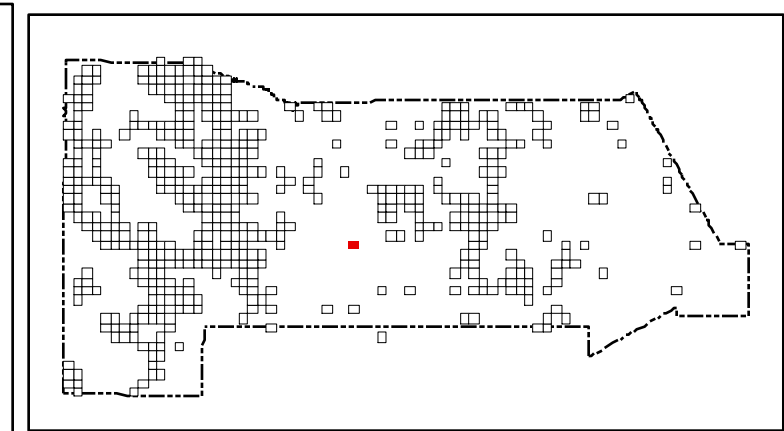
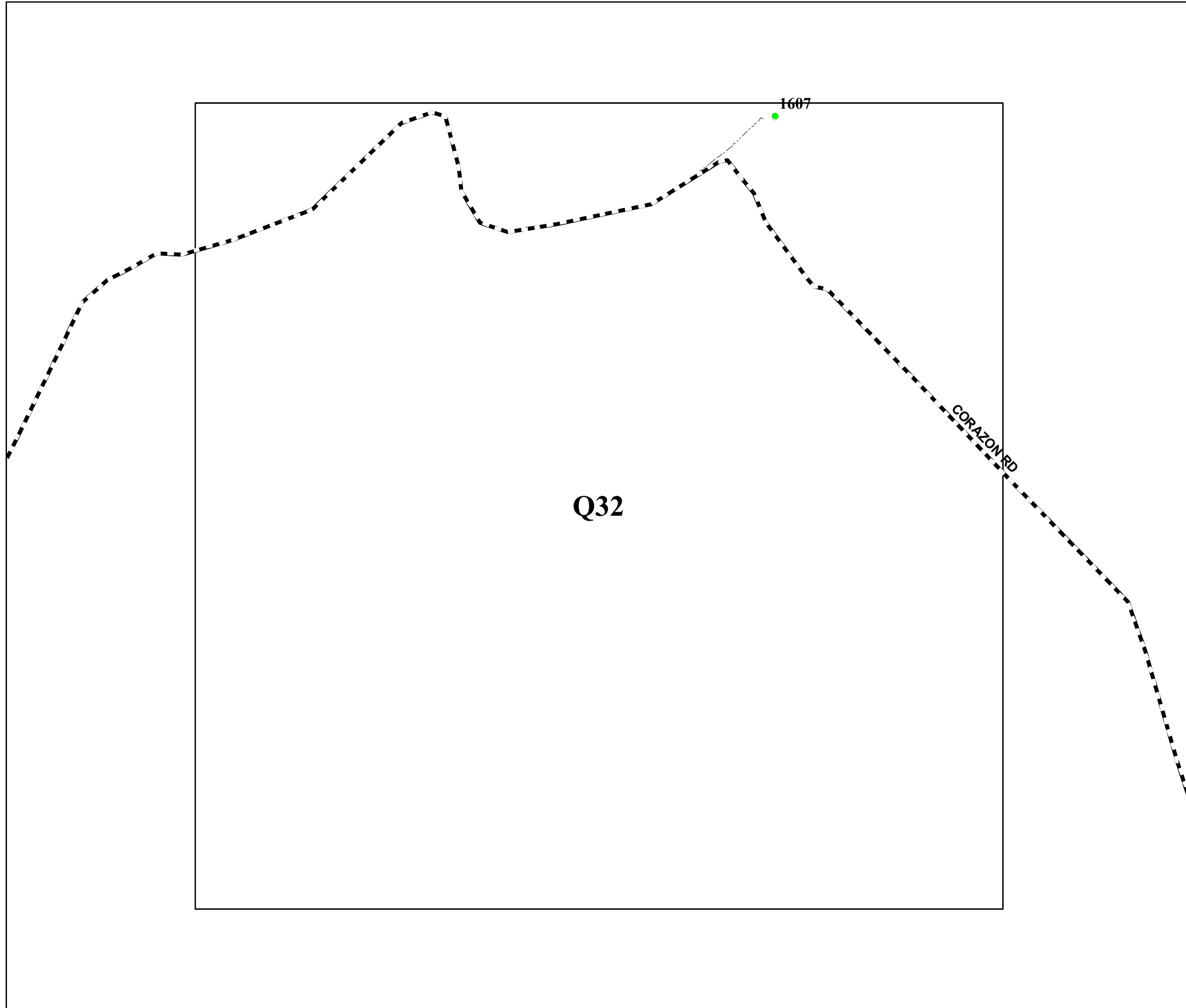
- **Residents**
- County Rds**
- State Rds**
- Federal Rds**
- Private & Public Rds**
- Driveways**




This product is for informational purposes and may not have been prepared for, or be suitable for legal, engineering, or surveying purposes. Users of this information should review or consult the primary data and information sources to ascertain the usability of the information.

Map created by: Mario H. Vasquez

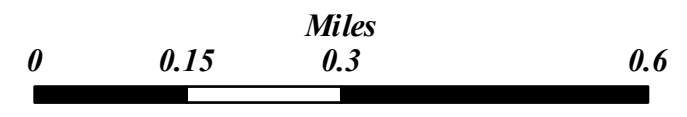
Wednesday, April 23, 2014



San Miguel County Map Book
2014



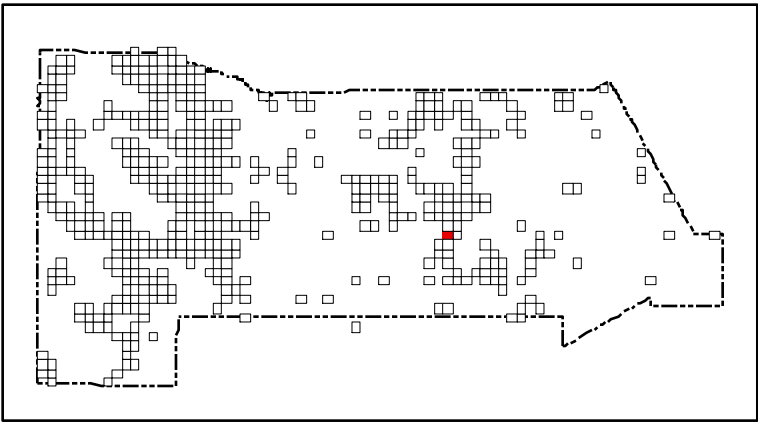
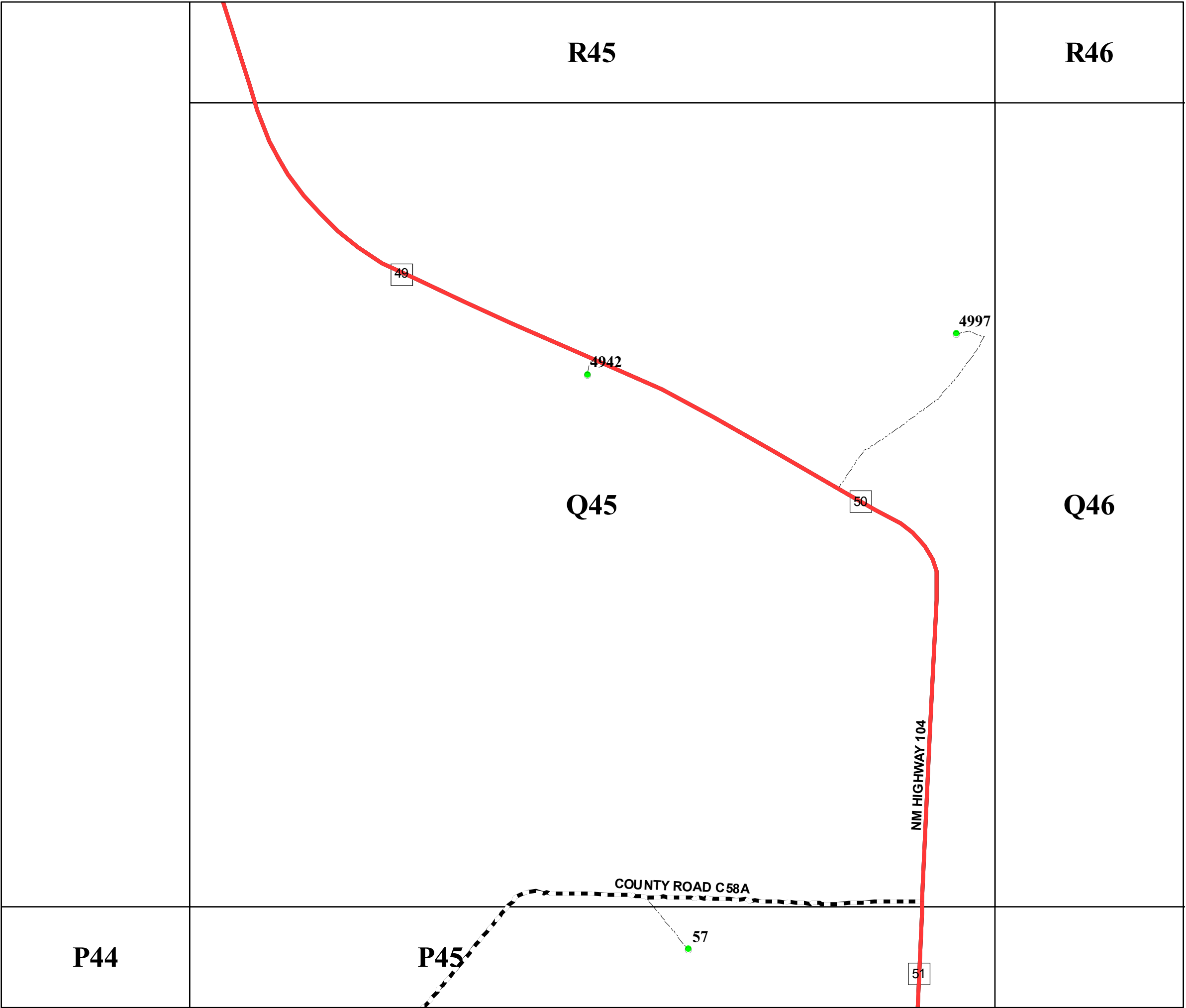
- Residents
- County Rds
- State Rds
- Federal Rds
- Private & Public Rds
- Driveways



This product is for informational purposes and may not have been prepared for, or be suitable for legal, engineering, or surveying purposes. Users of this information should review or consult the primary data and information sources to ascertain the usability of the information.

Map created by: Mario H. Vasquez

Wednesday, April 23, 2014



San Miguel County Map Book
2014



- Residents
- County Rds
- State Rds
- Federal Rds
- Private & Public Rds
- Driveways

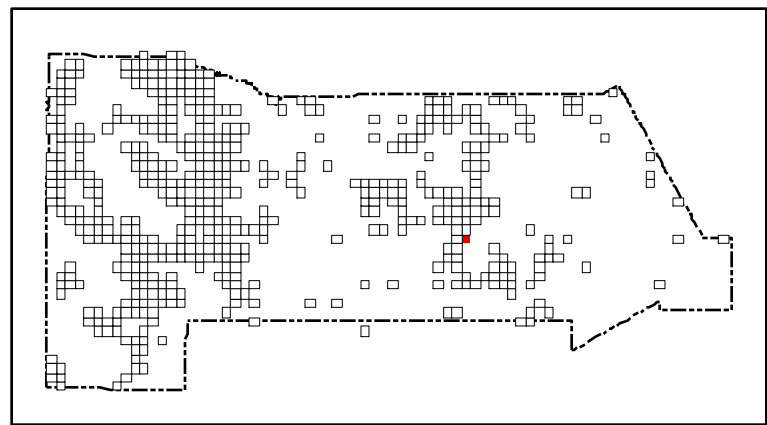


This product is for informational purposes and may not have been prepared for, or be suitable for legal, engineering, or surveying purposes. Users of this information should review or consult the primary data and information sources to ascertain the usability of the information.

Map created by: Mario H. Vasquez
Wednesday, April 23, 2014

R45

R46



San Miguel County Map Book
2014



- Residents
- County Rds
- State Rds
- Federal Rds
- Private & Public Rds
- Driveways

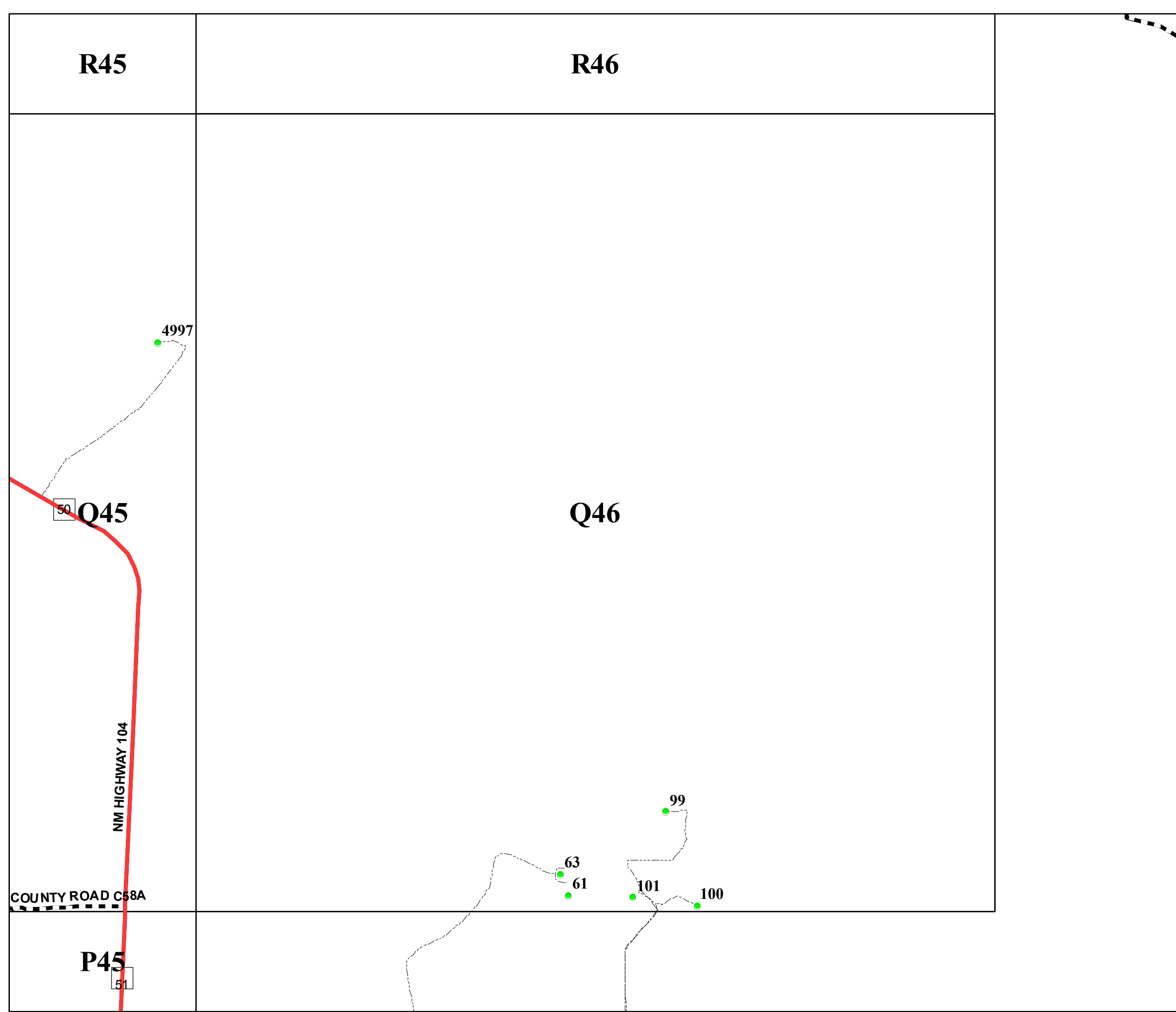


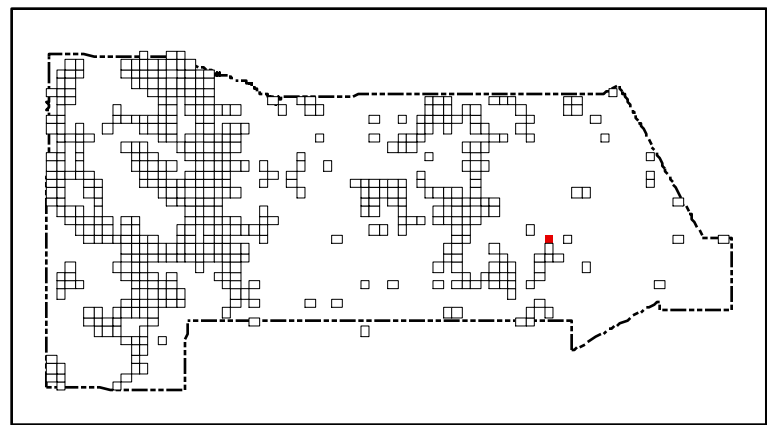
This product is for informational purposes and may not have been prepared for, or be suitable for legal, engineering, or surveying purposes. Users of this information should review or consult the primary data and information sources to ascertain the usability of the information.

Map created by: Mario H. Vasquez

Wednesday, April 23, 2014







Page Name: Q46
Page Number: 167





San Miguel County Map Book 2014



-  **Residents**
-  **County Rds**
-  **State Rds**
-  **Federal Rds**
-  **Private & Public Rds**
-  **Driveways**

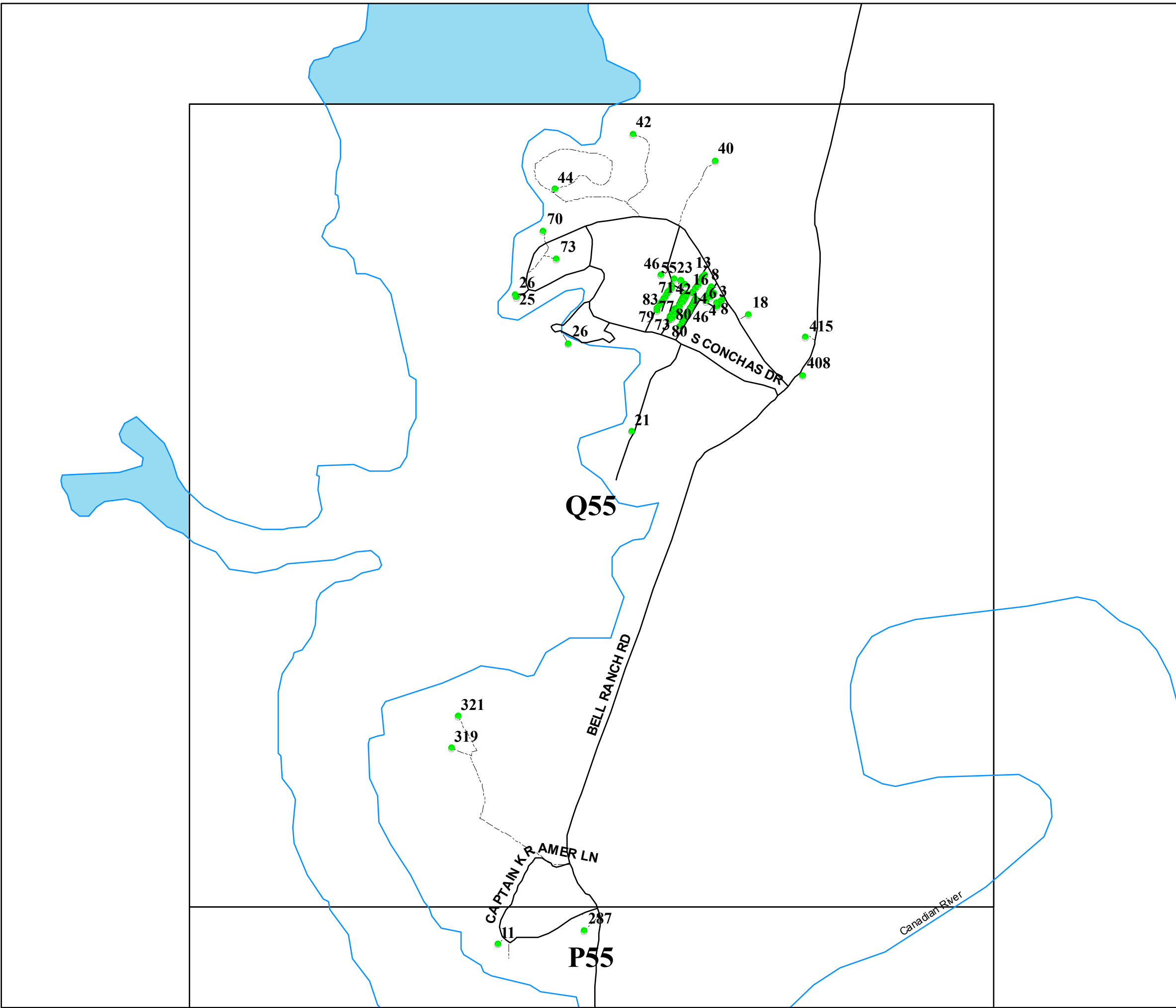


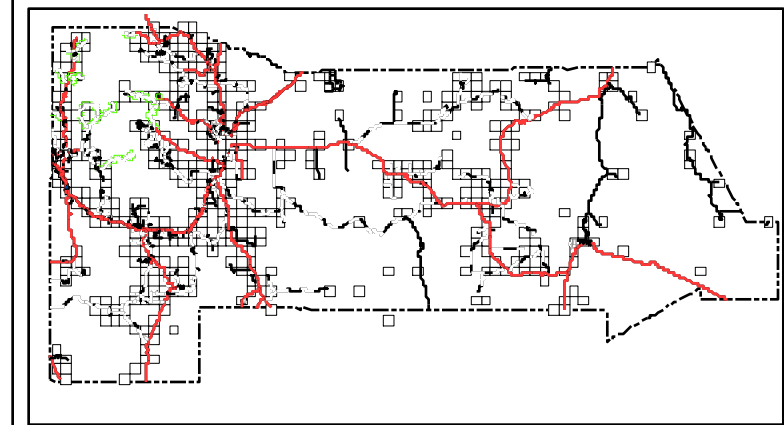
This product is for informational purposes and may not have been prepared for, or be suitable for legal, engineering, or surveying purposes. Users of this information should review or consult the primary data and information sources to ascertain the usability of the information.

Map created by: Mario H. Vasquez

Wednesday, April 23, 2014

Page Name: Q55
Page Number: 168





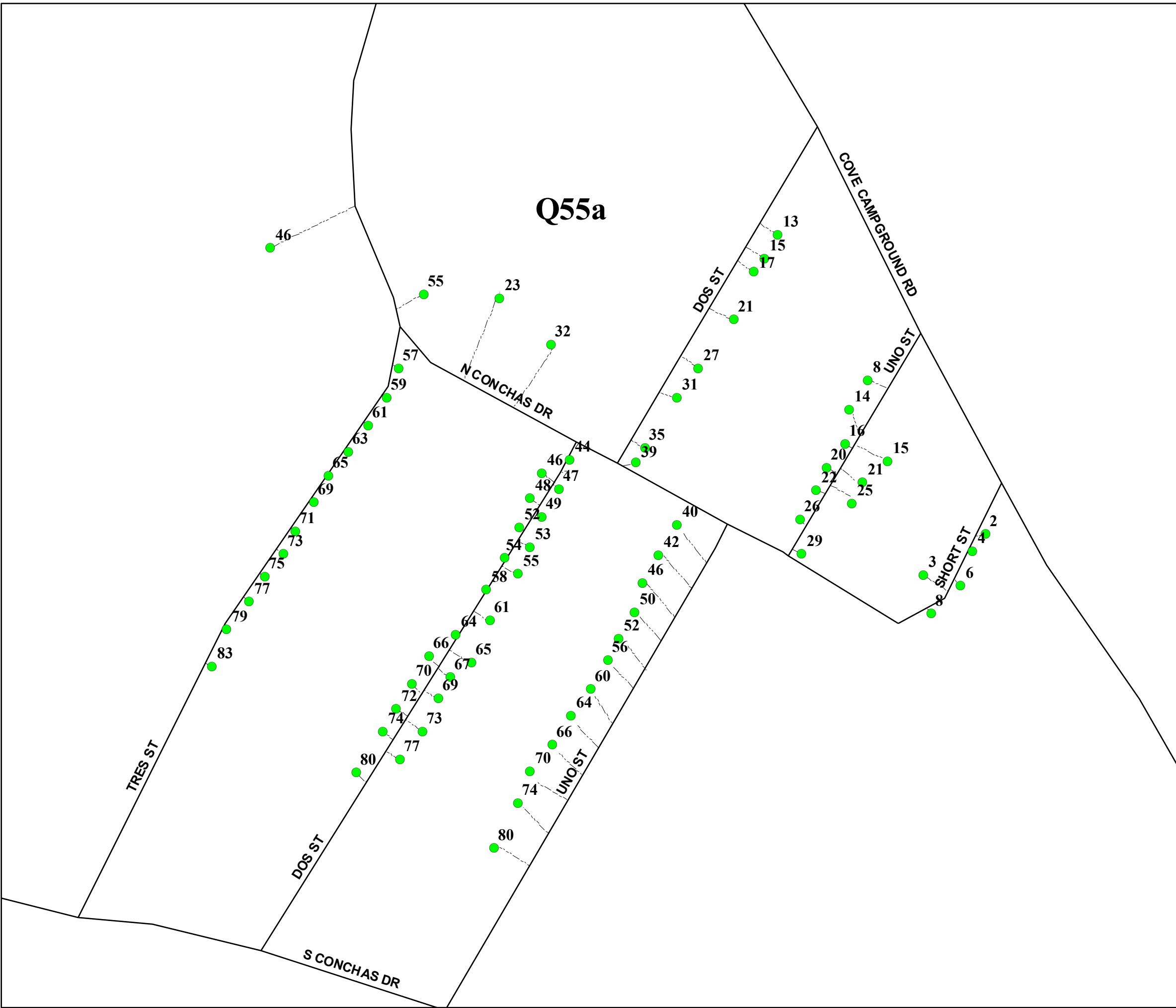
San Miguel County Map Book
2014

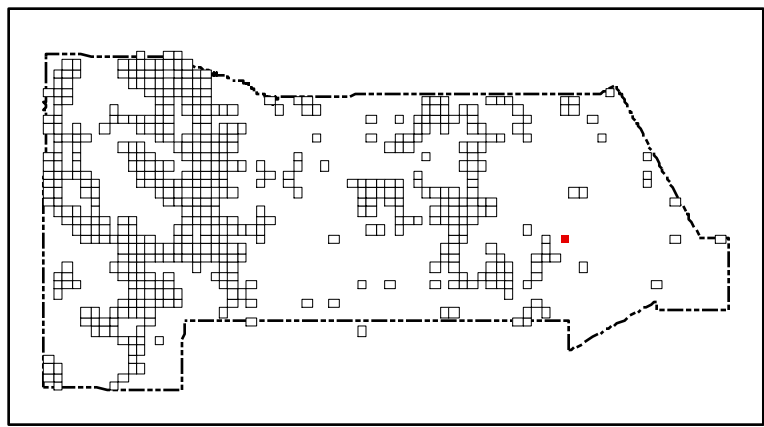


- Residents
- County Rds
- State Rds
- - - Federal Rds
- Private & Public Rds
- Driveways



This product is for informational purposes and may not have been prepared for, or be suitable for legal, engineering, or surveying purposes. Users of this information should review or consult the primary data and information sources to ascertain the usability of the information.





San Miguel County Map Book 2014



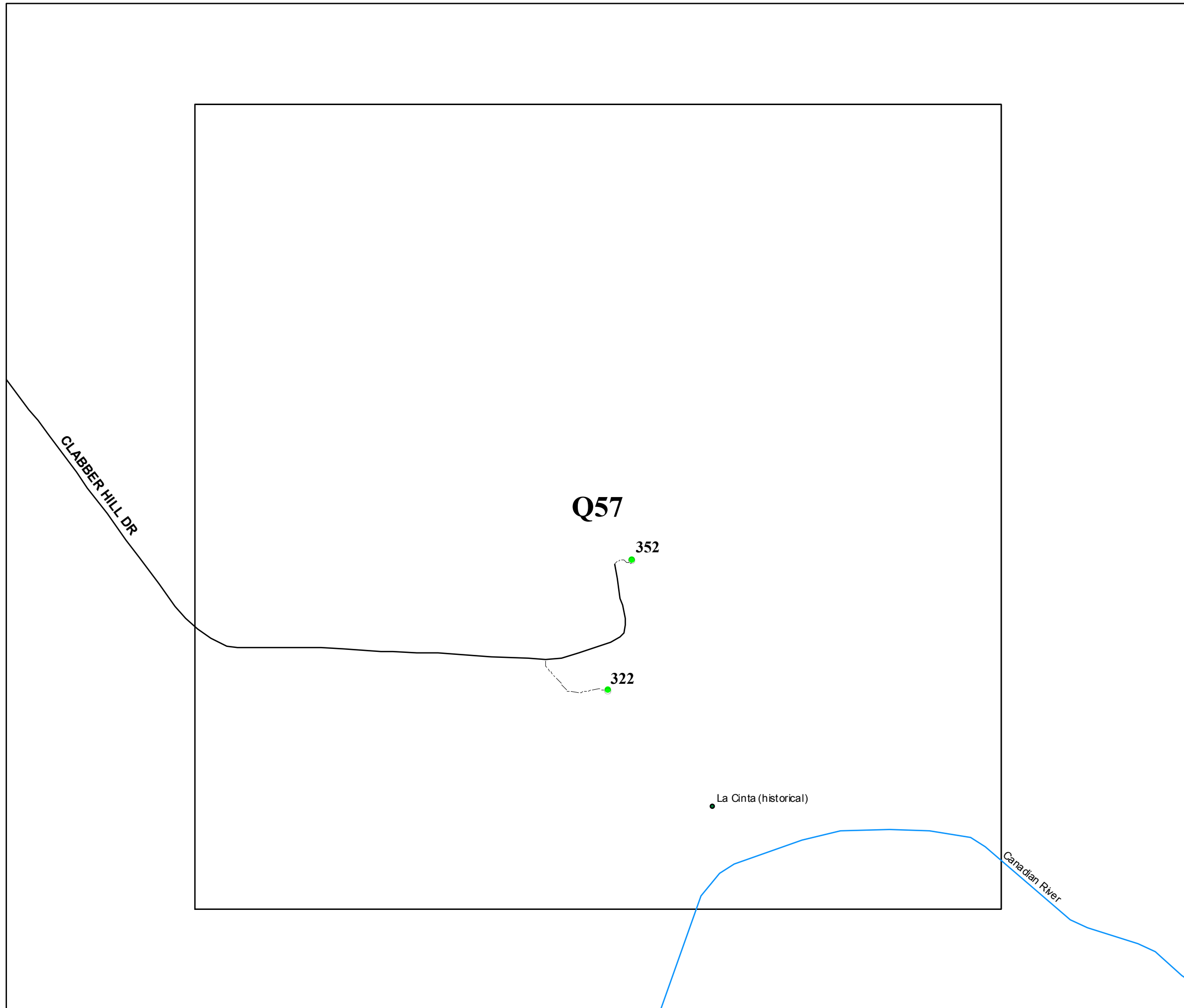
- **Residents**
- County Rds**
- State Rds**
- Federal Rds**
- Private & Public Rds**
- Driveways**

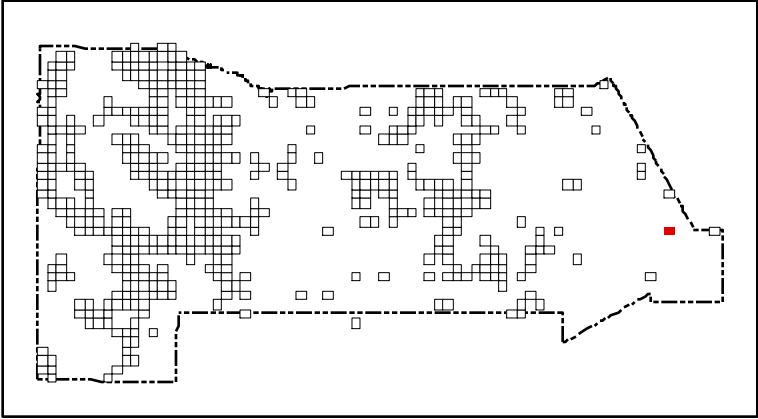
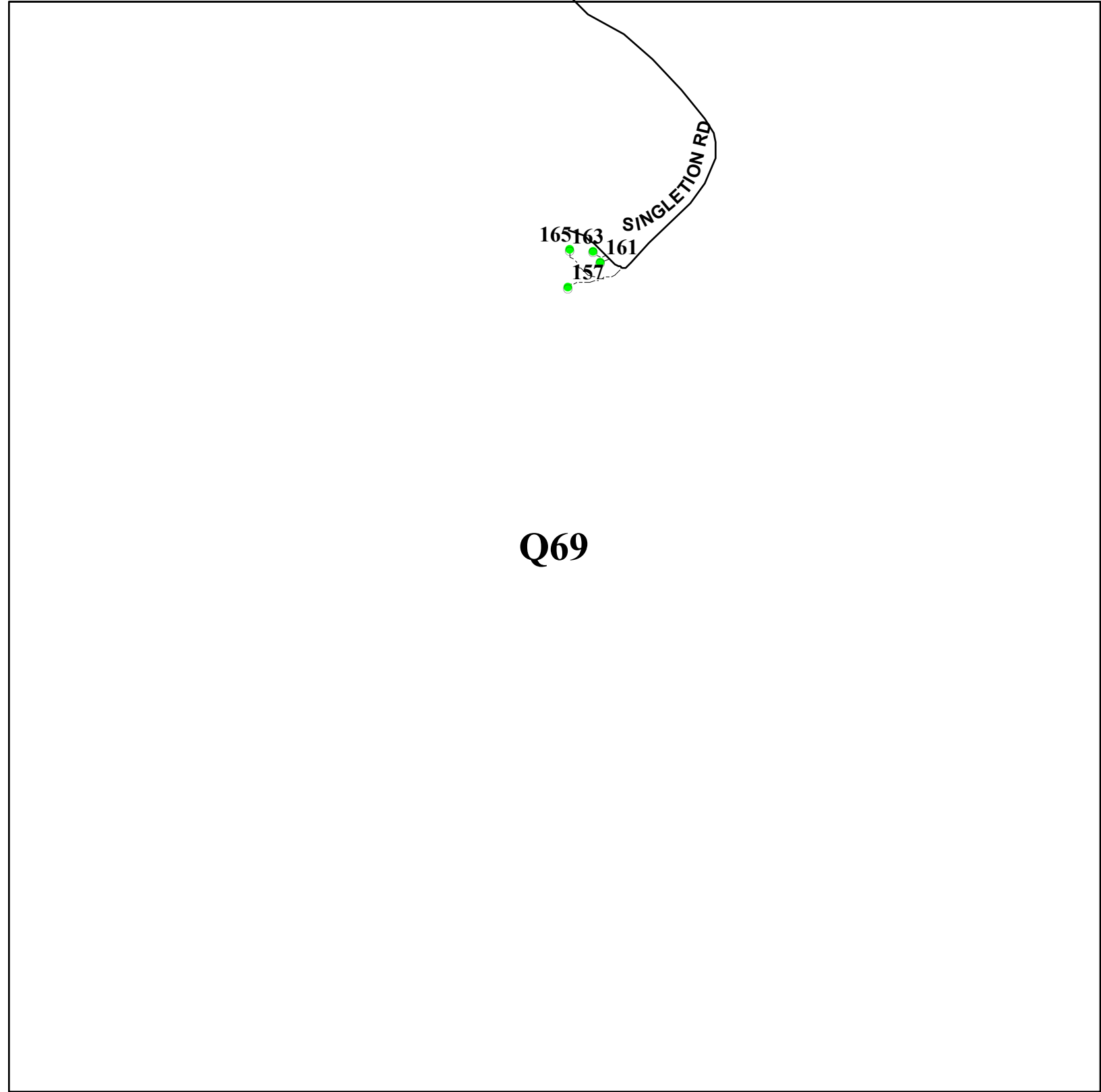


This product is for informational purposes and may not have been prepared for, or be suitable for legal, engineering, or surveying purposes. Users of this information should review or consult the primary data and information sources to ascertain the usability of the information.

Map created by: *Mario H. Vásquez*

Wednesday, April 23, 2014





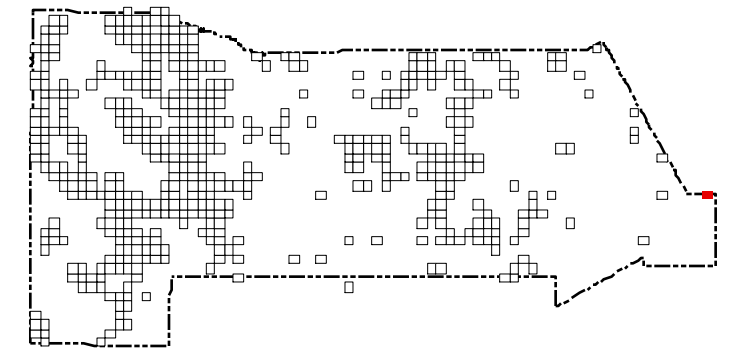
San Miguel County Map Book 2014




- **Residents**
- County Rds**
- State Rds**
- Federal Rds**
- Private & Public Rds**
- Driveways**



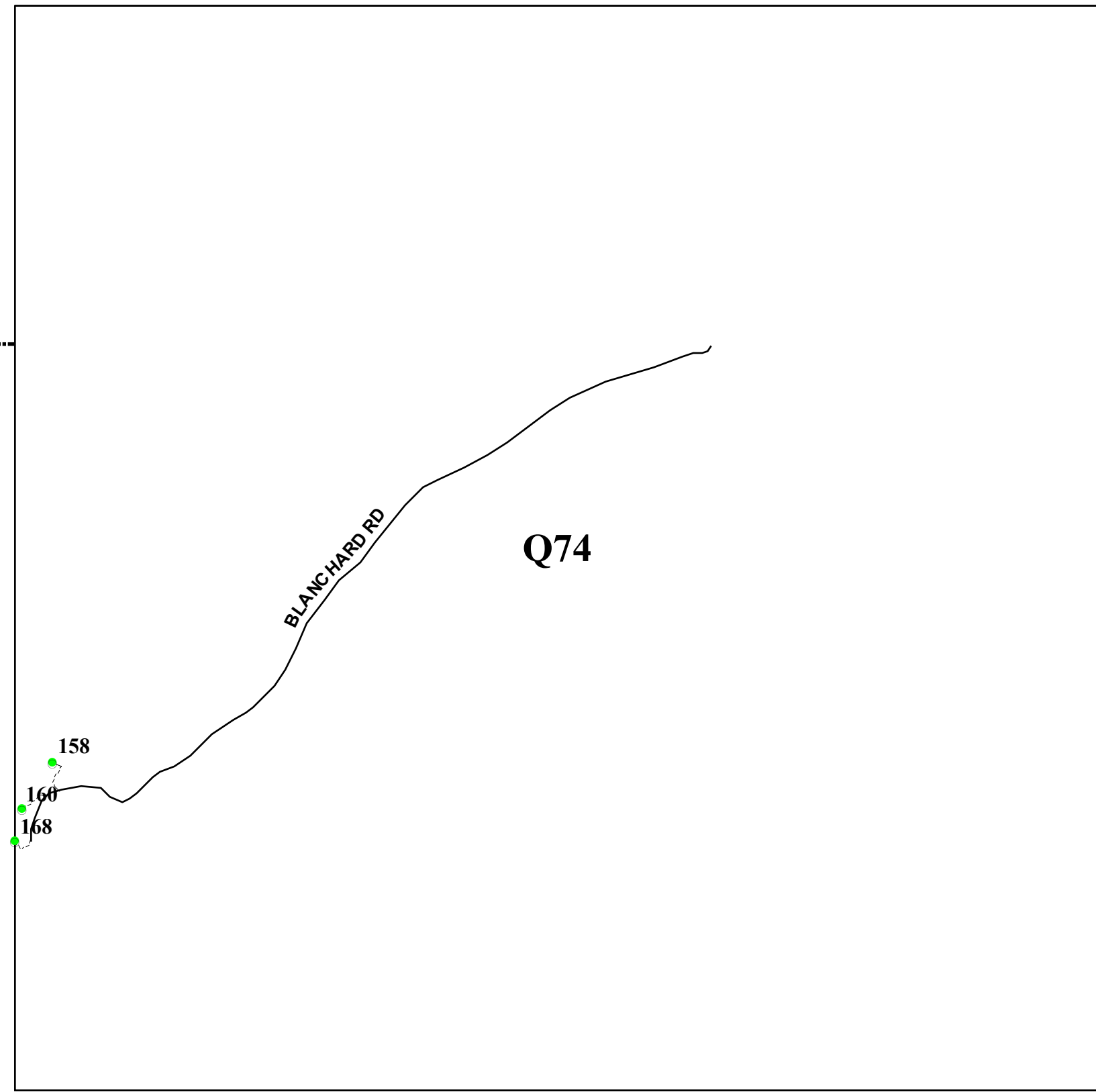
This product is for informational purposes and may not have been prepared for, or be suitable for legal, engineering, or surveying purposes. Users of this information should review or consult the primary data and information sources to ascertain the usability of the information.



San Miguel County Map Book 2014



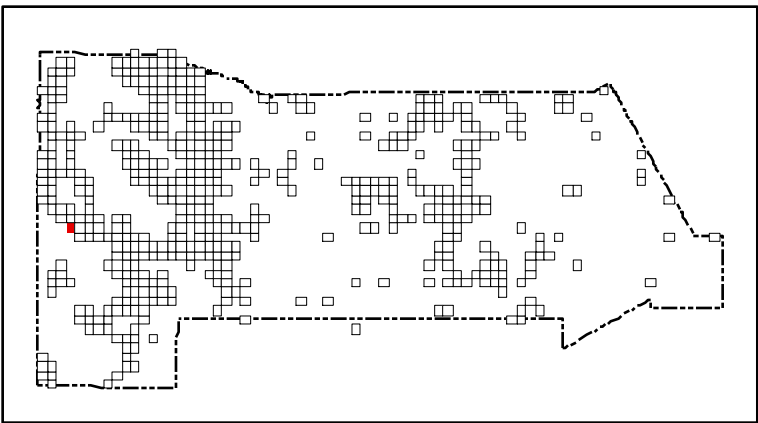
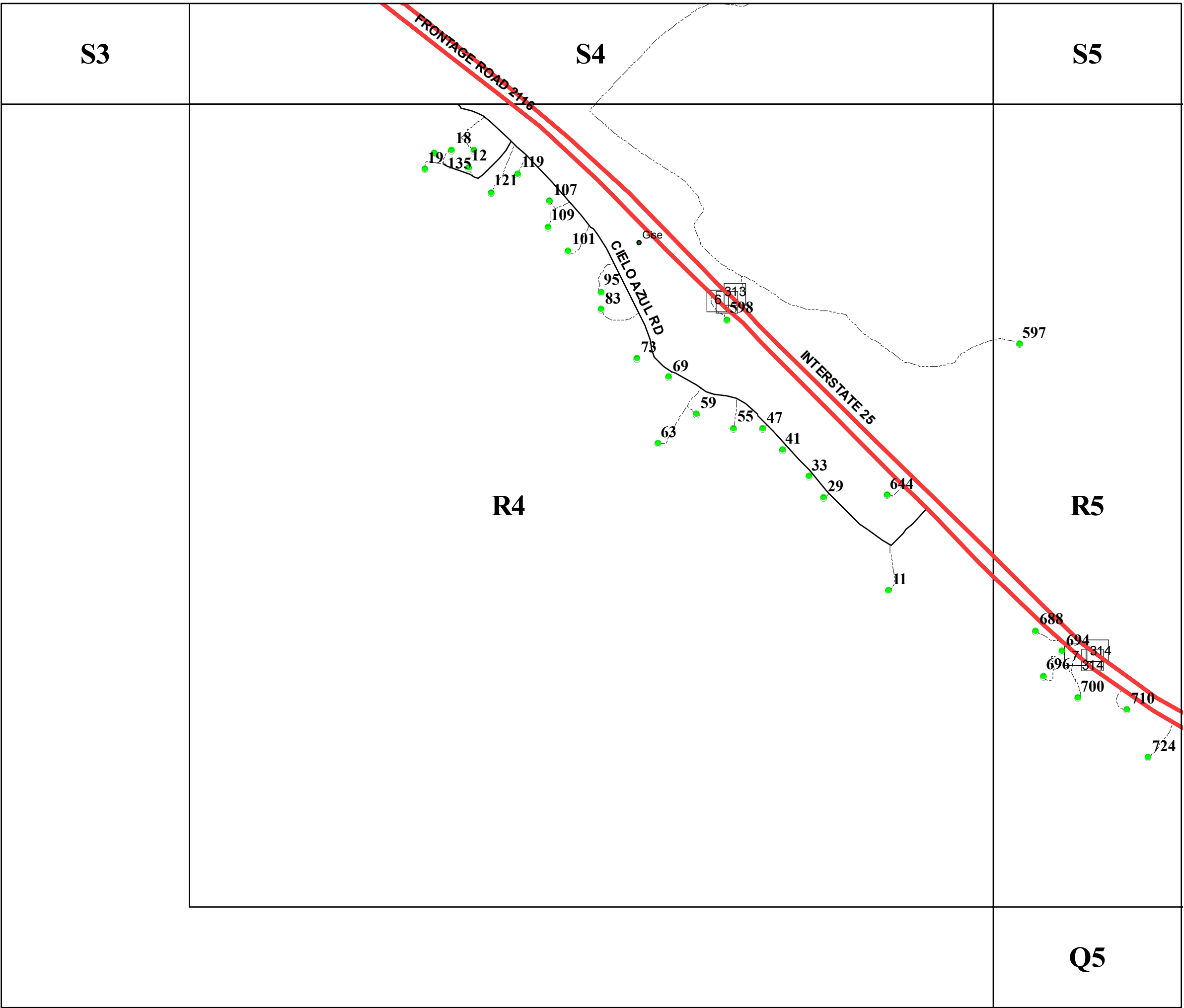
- **Residents**
- County Rds**
- State Rds**
- Federal Rds**
- Private & Public Rds**
- Driveways**



This product is for informational purposes and may not have been prepared for, or be suitable for legal, engineering, or surveying purposes. Users of this information should review or consult the primary data and information sources to ascertain the usability of the information.

Map created by: Mario H. Vasquez

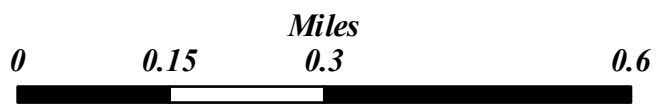
Wednesday, April 23, 2014



San Miguel County Map Book
2014



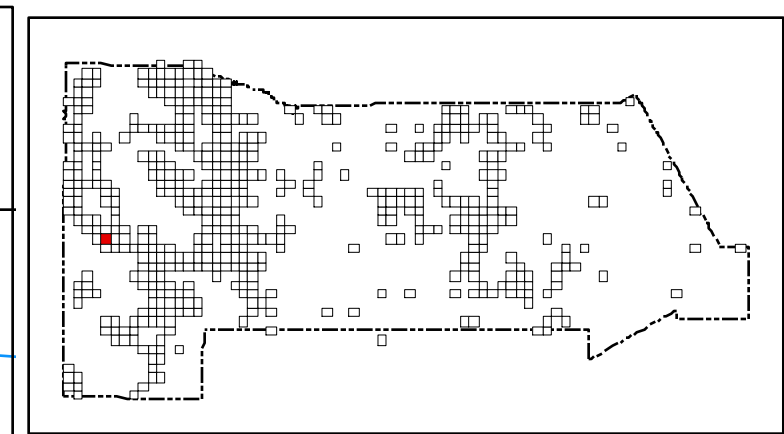
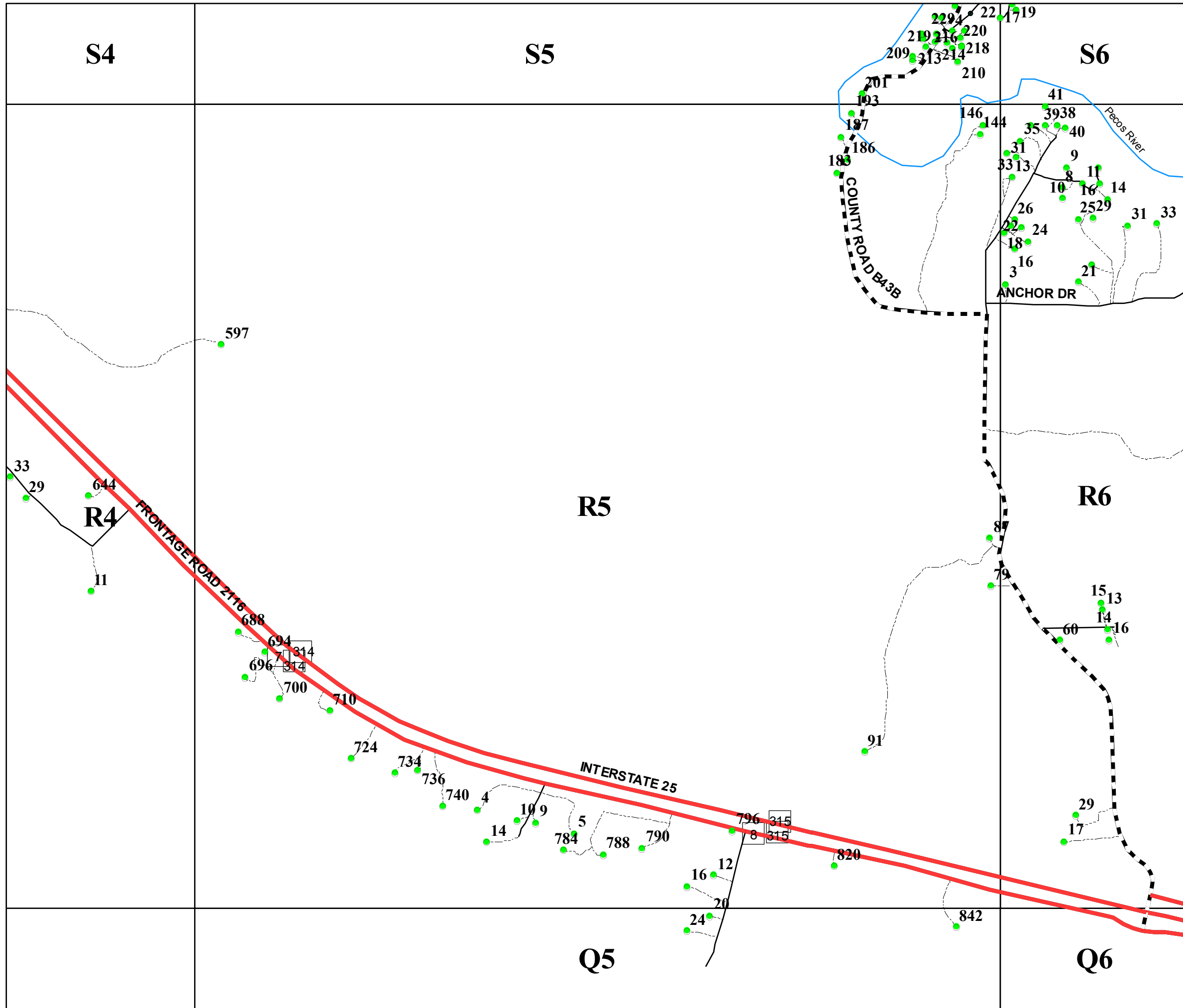
- Residents
- County Rds
- State Rds
- Federal Rds
- Private & Public Rds
- Driveways




This product is for informational purposes and may not have been prepared for, or be suitable for legal, engineering, or surveying purposes. Users of this information should review or consult the primary data and information sources to ascertain the usability of the information.

Map created by: Mario H. Vasquez

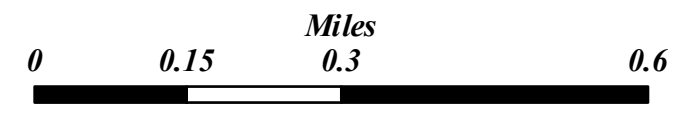
Wednesday, April 23, 2014



San Miguel County Map Book 2014



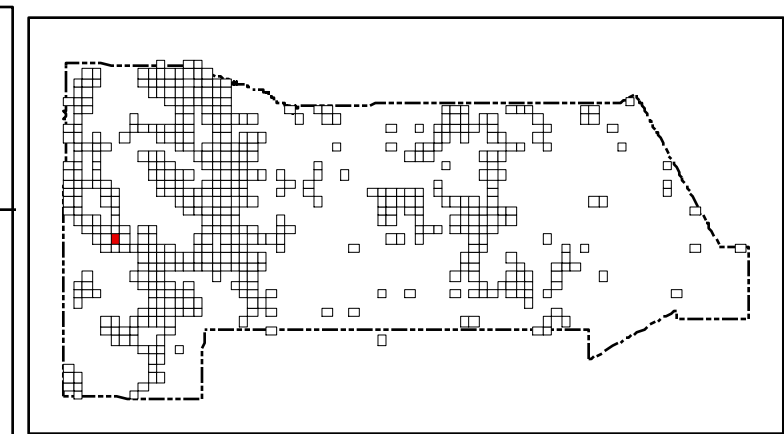
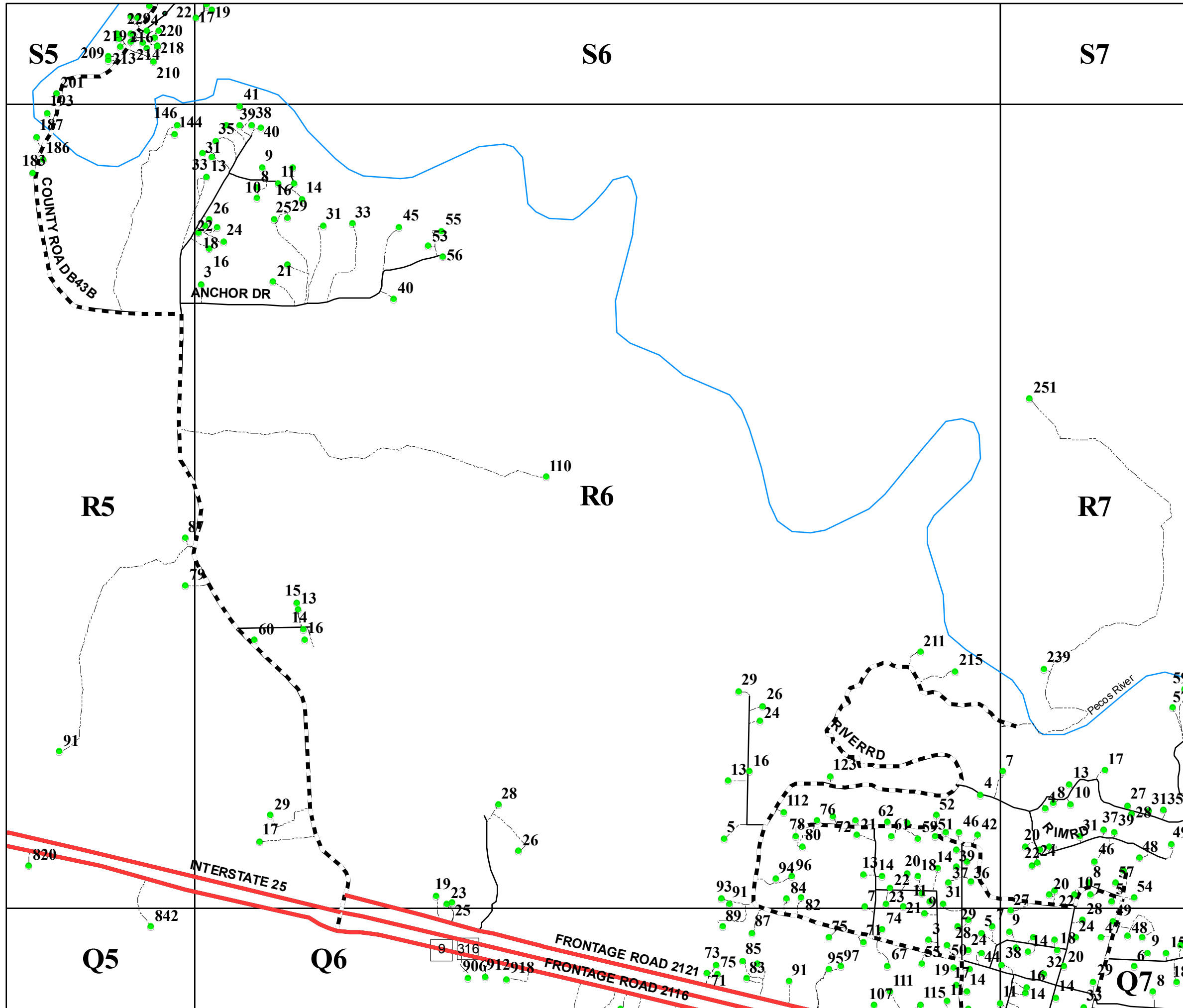
- Residents
- County Rds
- State Rds
- Federal Rds
- Private & Public Rds
- Driveways




This product is for informational purposes and may not have been prepared for, or be suitable for legal, engineering, or surveying purposes. Users of this information should review or consult the primary data and information sources to ascertain the usability of the information.

Map created by: Mario H. Vasquez

Wednesday, April 23, 2014



San Miguel County Map Book 2014



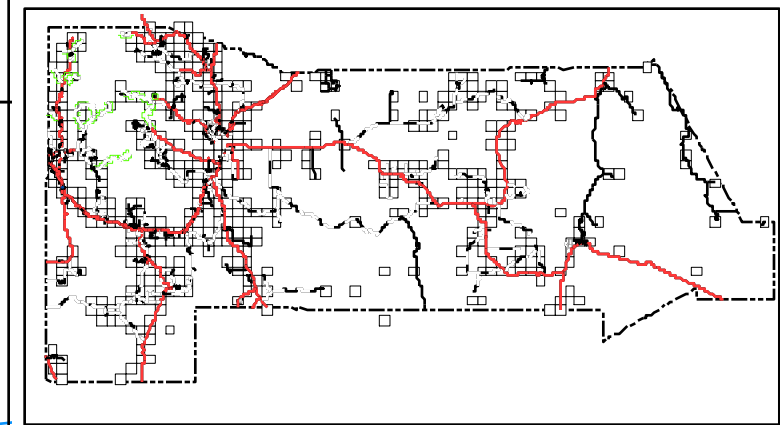
- Residents
- County Rds
- State Rds
- Federal Rds
- Private & Public Rds
- Driveways



This product is for informational purposes and may not have been prepared for, or be suitable for legal, engineering, or surveying purposes. Users of this information should review or consult the primary data and information sources to ascertain the usability of the information.







Map created by: Mario H. Vásquez

Wednesday, April 23, 2014



San Miguel County Map Book 2014



-  **Residents**
-  **County Rds**
-  **State Rds**
-  **Federal Rds**
-  **Private & Public Rds**
-  **Driveways**

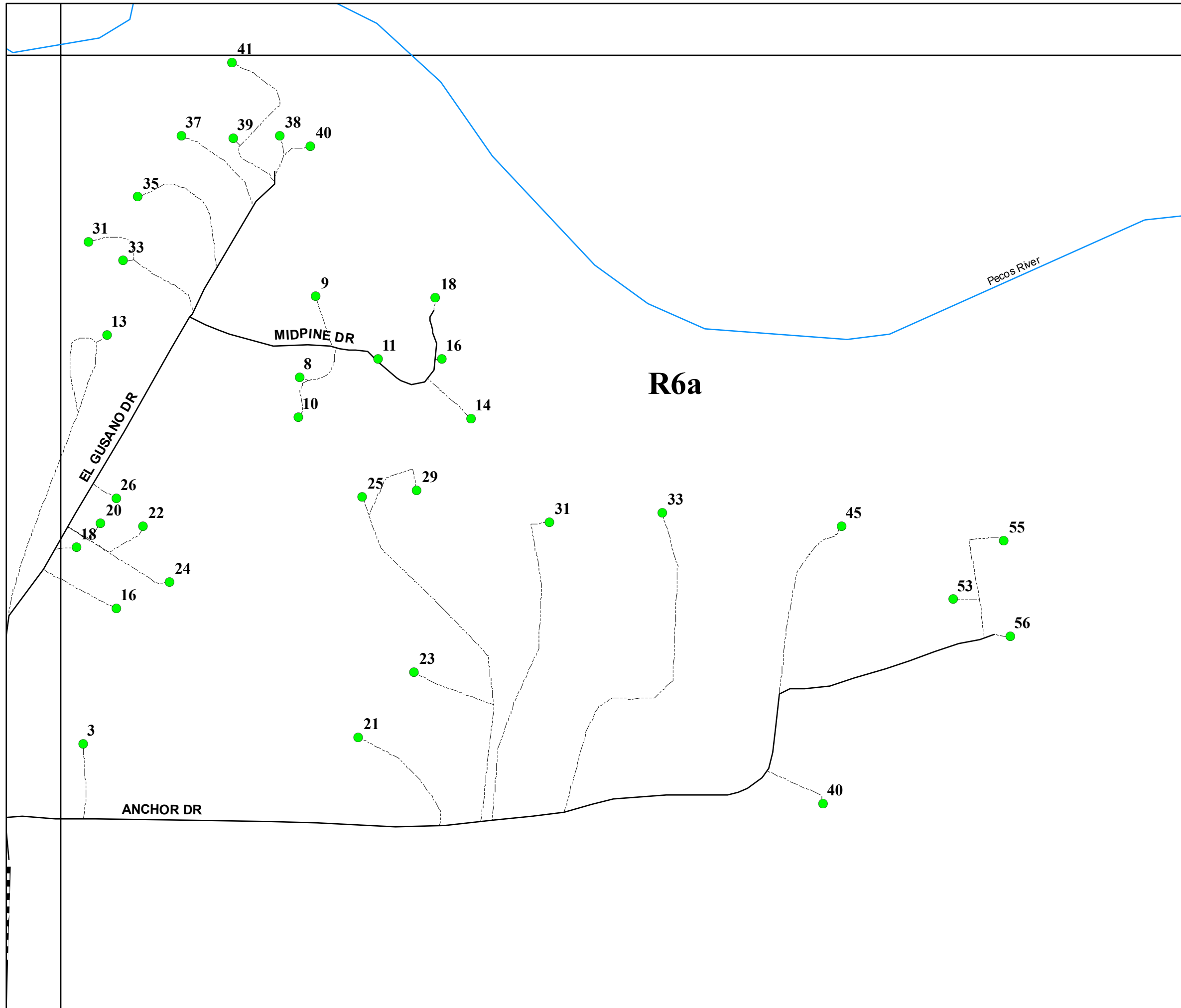


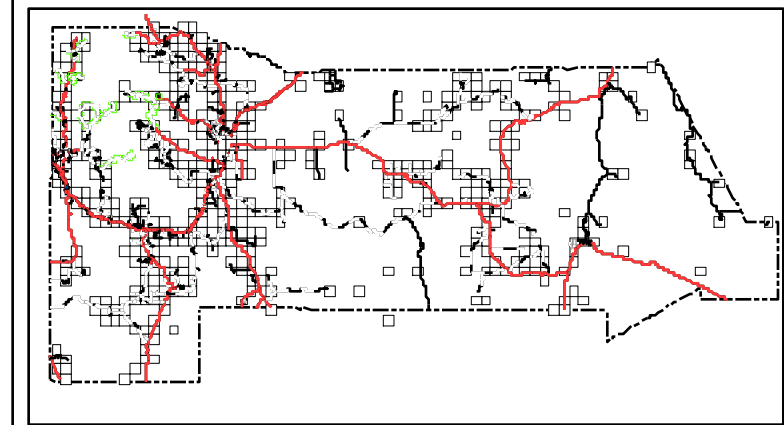
This product is for informational purposes and may not have been prepared for, or be suitable for legal, engineering, or surveying purposes. Users of this information should review or consult the primary data and information sources to ascertain the usability of the information.

Page Name: R6a


Map created by: *Mário H. Vásquez*

Page Number: 174a





San Miguel County Map Book 2014

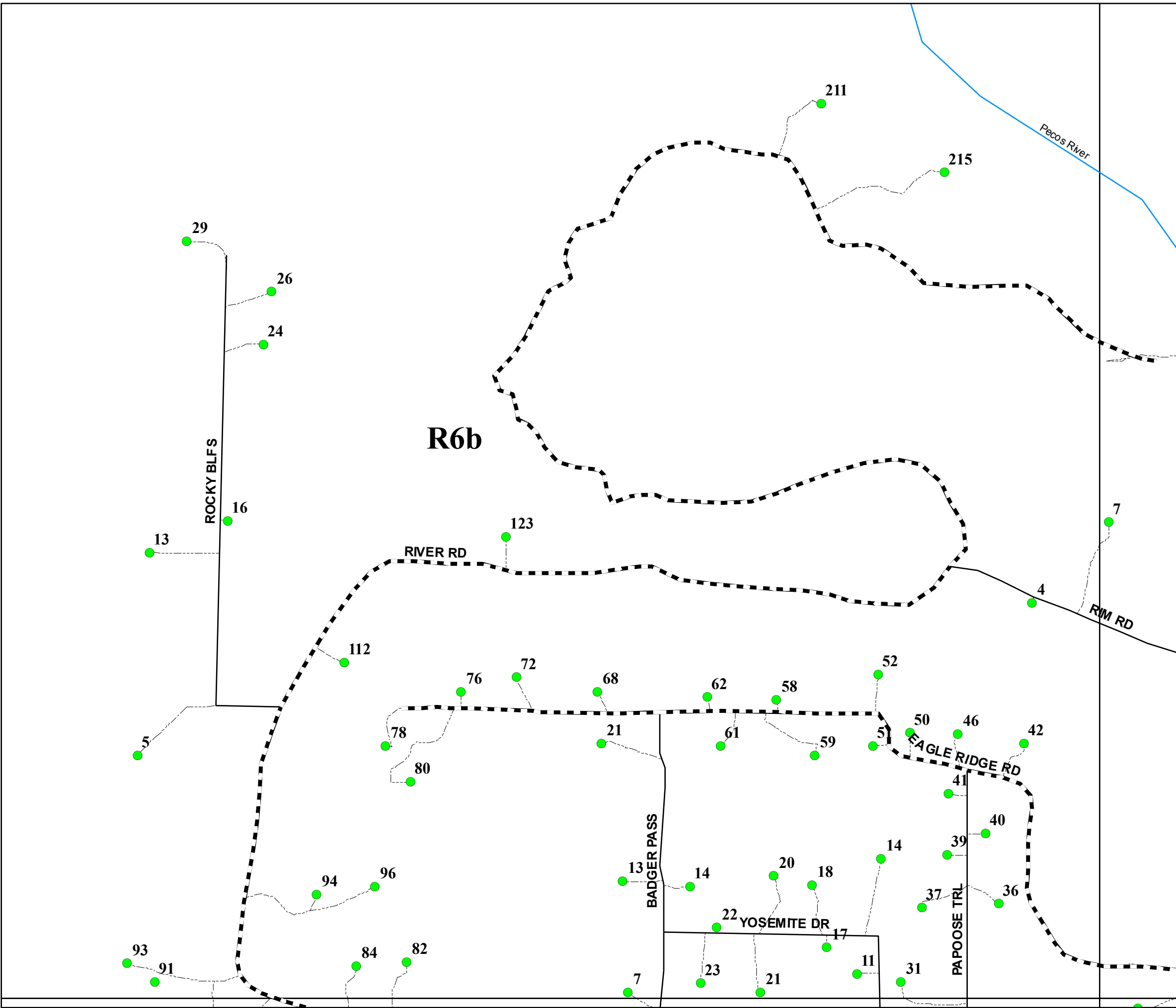


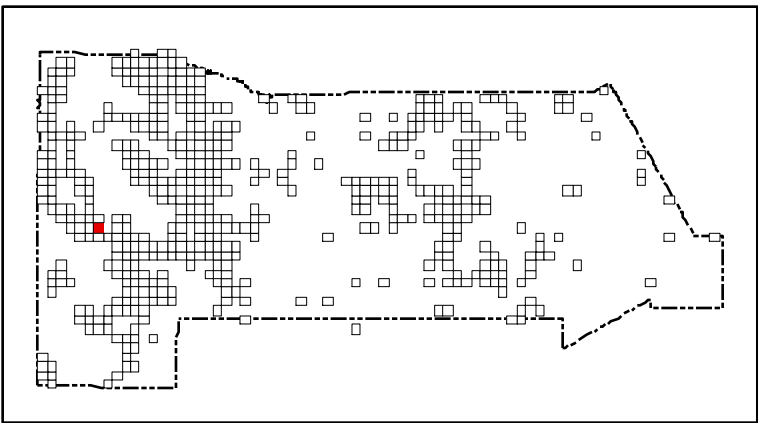
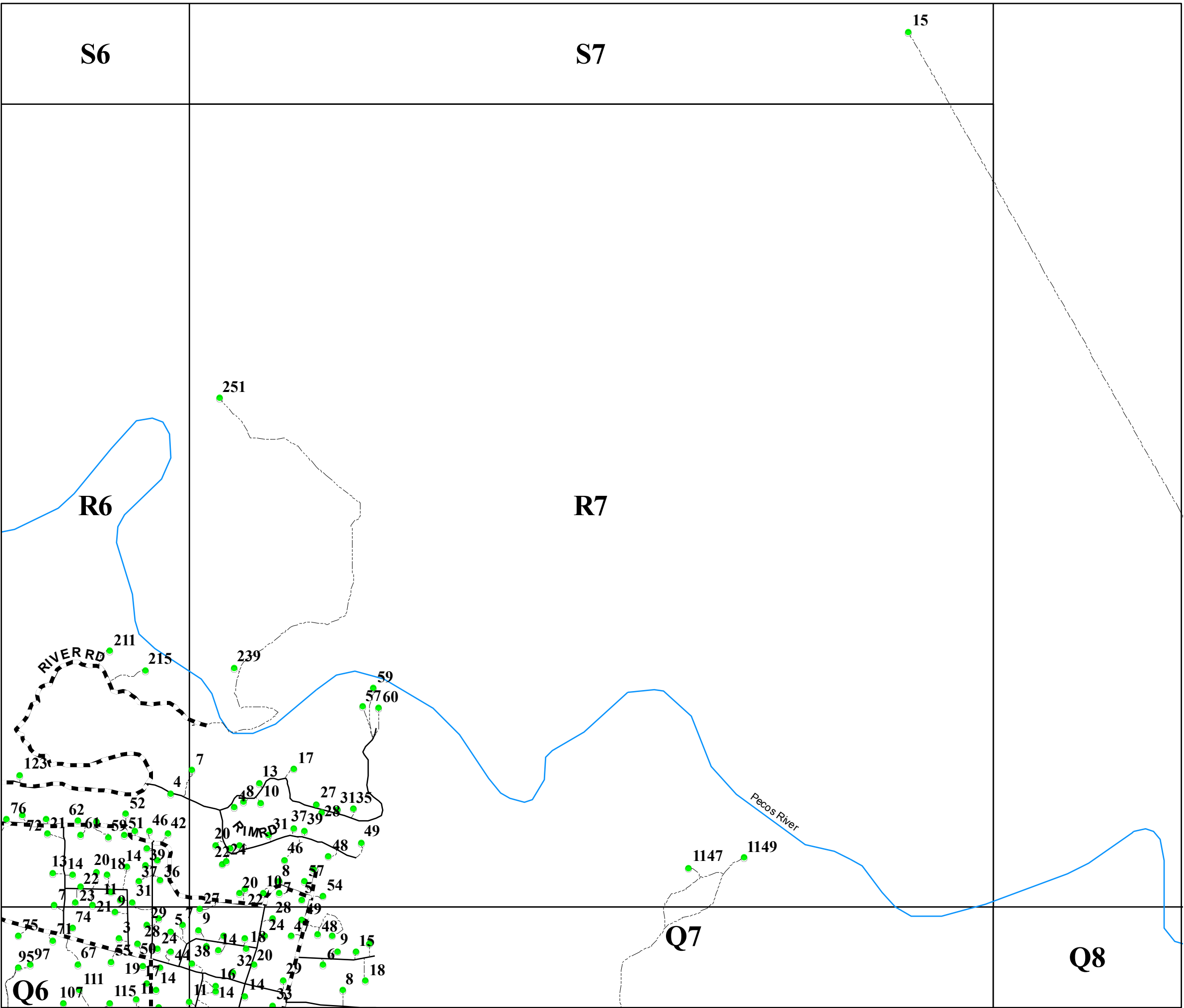
- Residents
- County Rds
- State Rds
- Federal Rds
- Private & Public Rds
- Driveways



This product is for informational purposes and may not have been prepared for, or be suitable for legal, engineering, or surveying purposes. Users of this information should review or consult the primary data and information sources to ascertain the usability of the information.

Map created by: Mário H. Vásquez

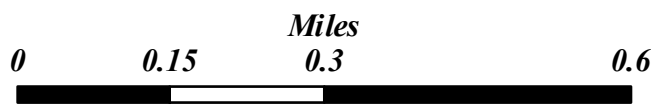




San Miguel County Map Book
2014



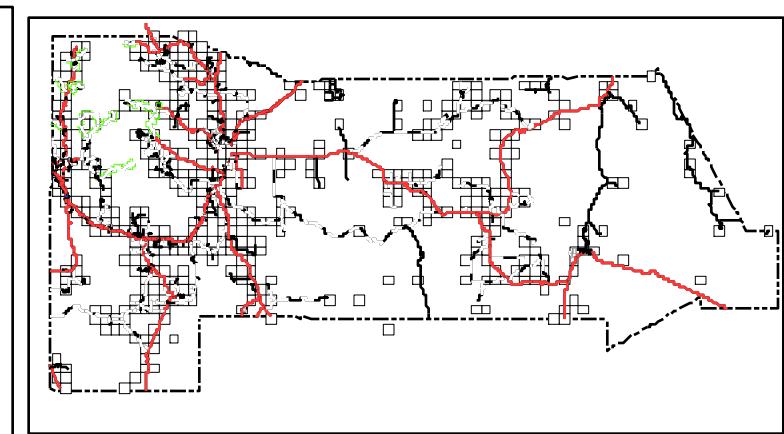
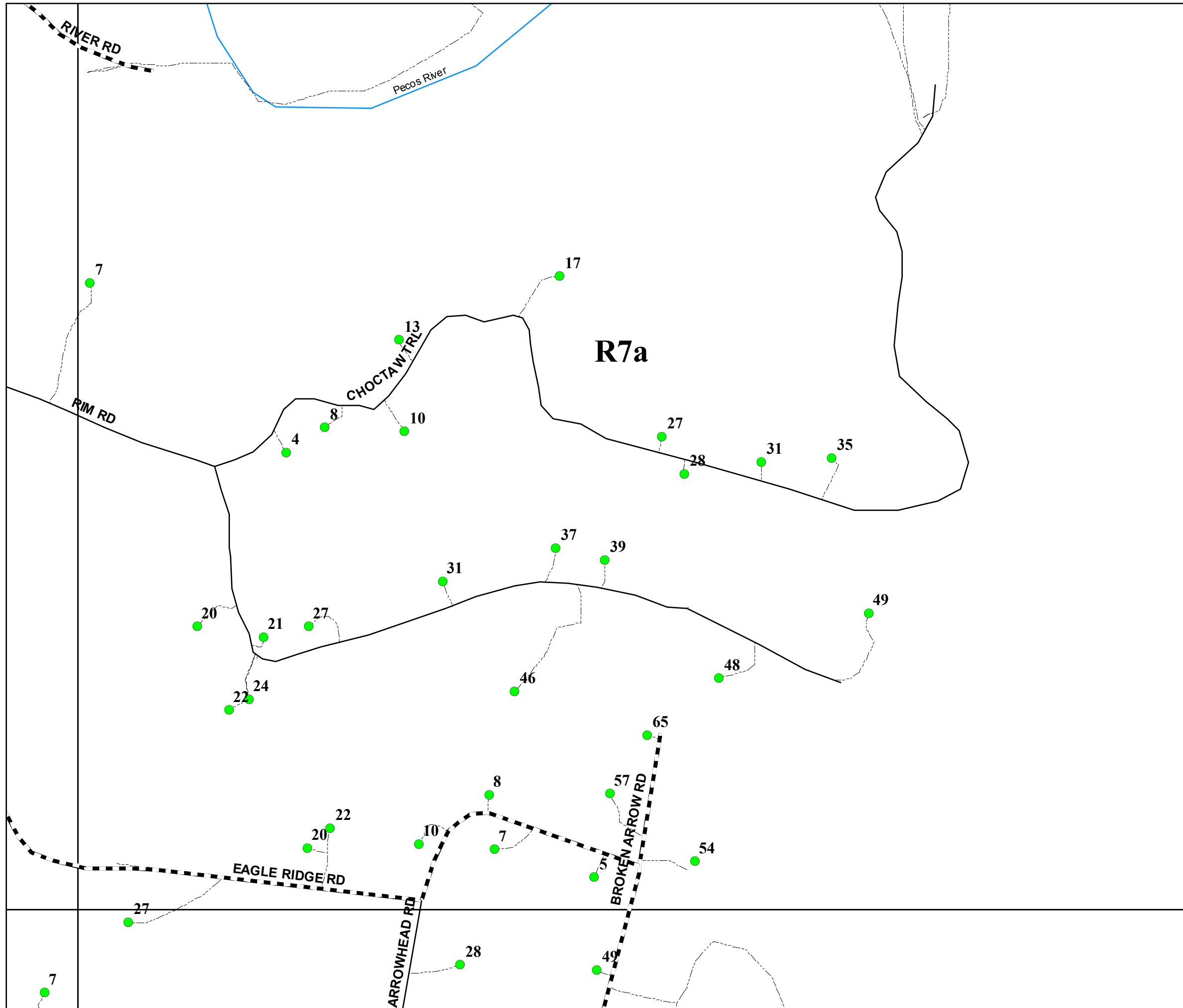
- Residents
- County Rds
- State Rds
- Federal Rds
- Private & Public Rds
- Driveways



This product is for informational purposes and may not have been prepared for, or be suitable for legal, engineering, or surveying purposes. Users of this information should review or consult the primary data and information sources to ascertain the usability of the information.

Map created by: Mario H. Vásquez

Wednesday, April 23, 2014



San Miguel County Map Book 2014



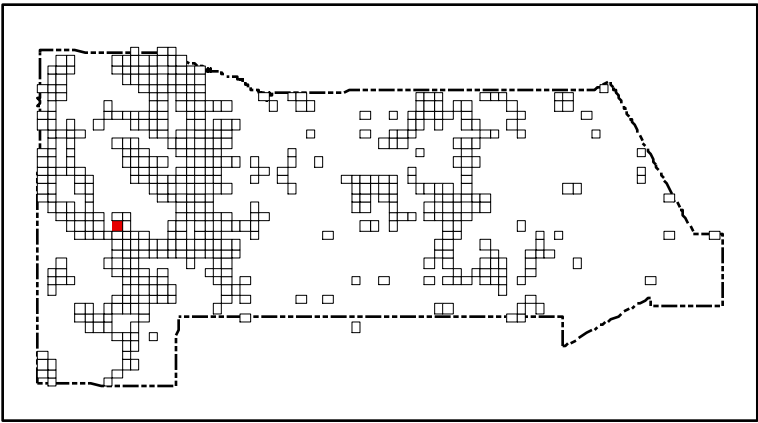
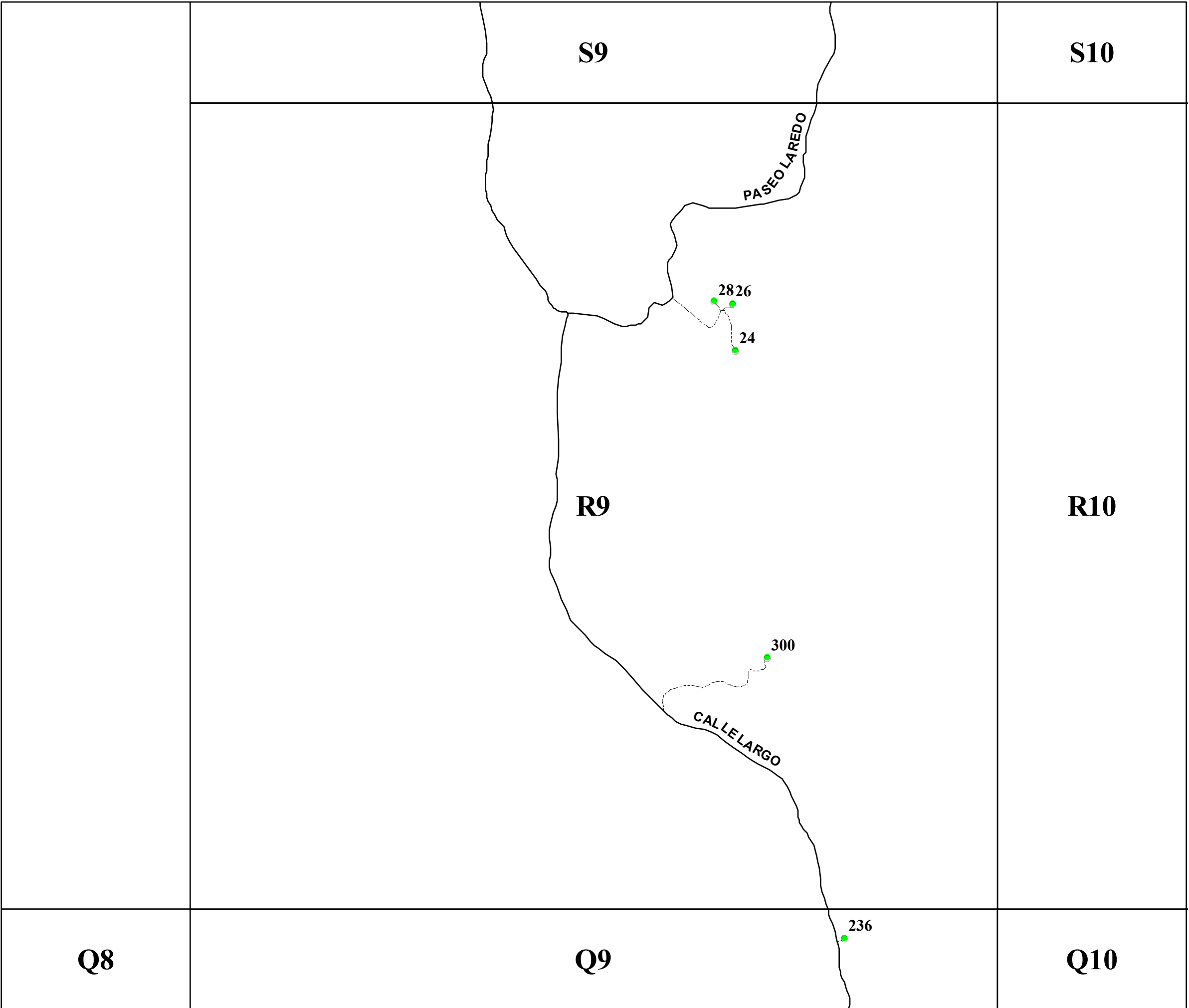
- Residents
- County Rds
- State Rds
- Federal Rds
- Private & Public Rds
- Driveways



This product is for informational purposes and may not have been prepared for, or be suitable for legal, engineering, or surveying purposes. Users of this information should review or consult the primary data and information sources to ascertain the usability of the information.

Map created by: *Mário H. Vásquez*

Page Name: R7a
Page Number: 175a



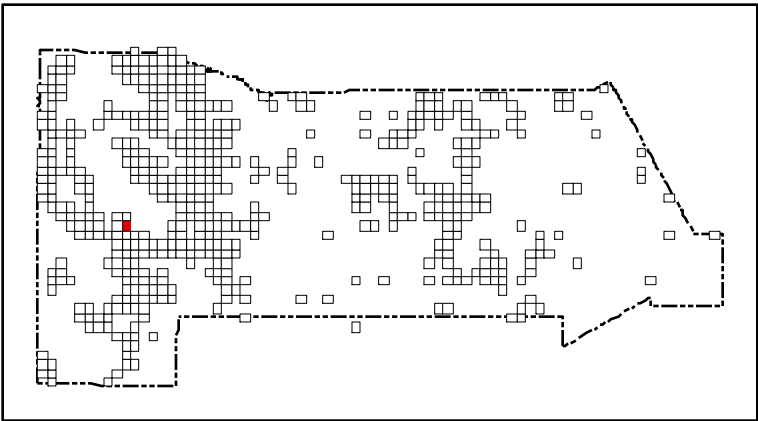
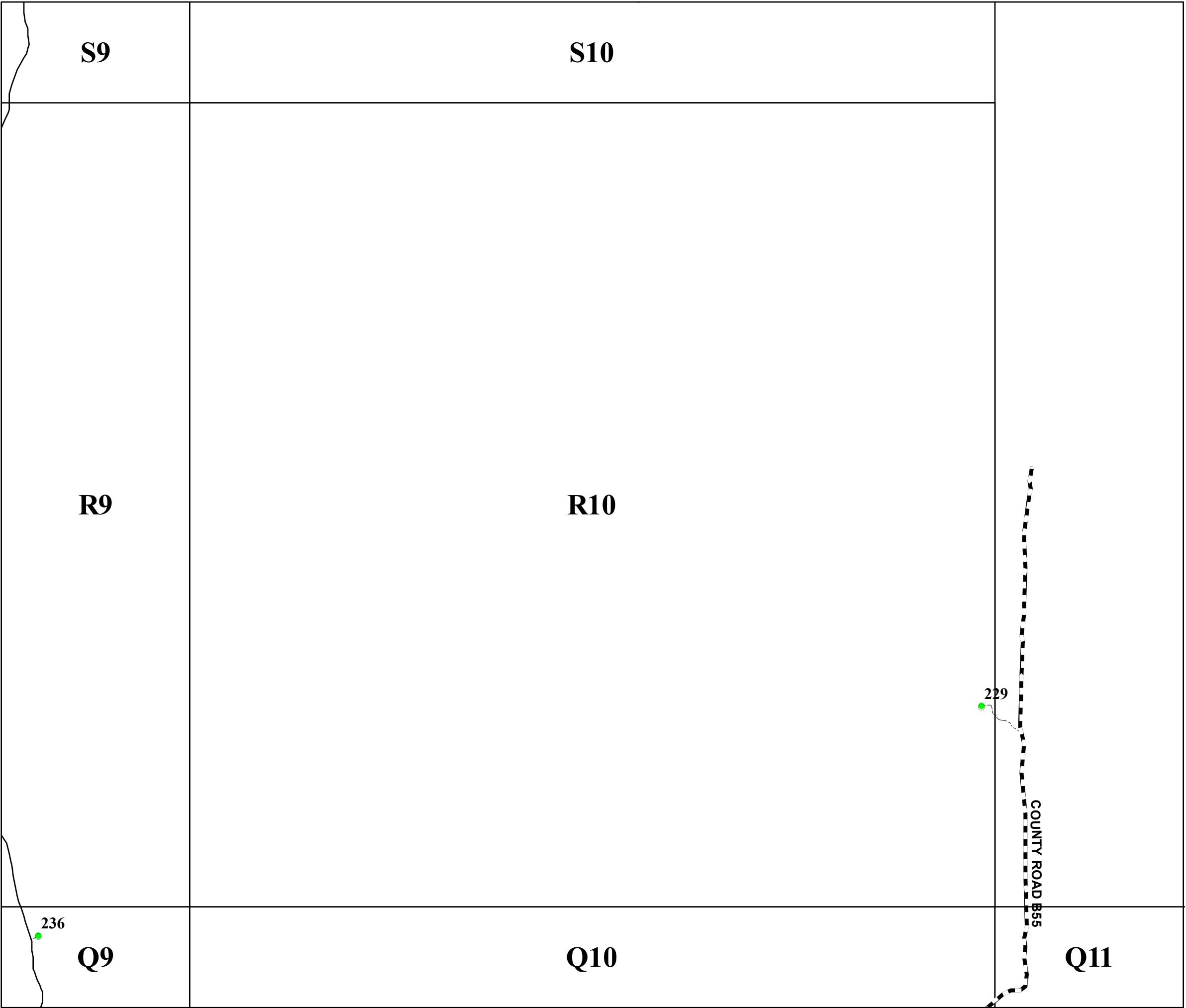
San Miguel County Map Book
2014



- Residents
- County Rds
- State Rds
- Federal Rds
- Private & Public Rds
- Driveways



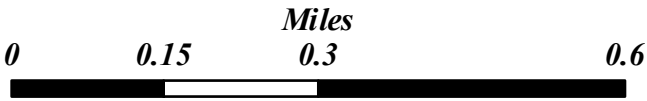
This product is for informational purposes and may not have been prepared for, or be suitable for legal, engineering, or surveying purposes. Users of this information should review or consult the primary data and information sources to ascertain the usability of the information.



San Miguel County Map Book
2014

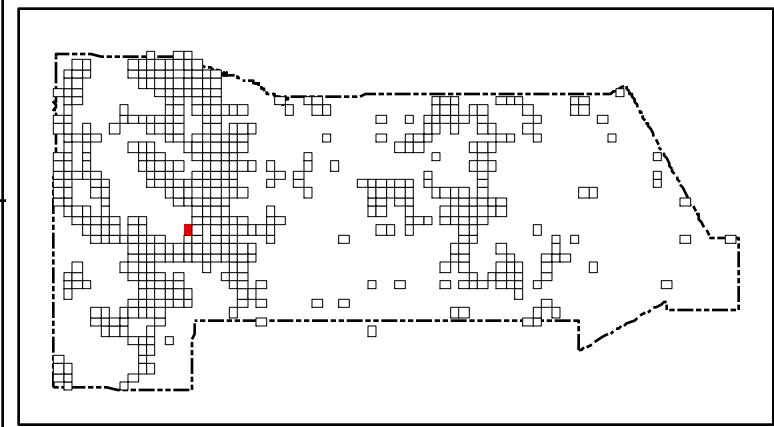


- Residents
- County Rds
- State Rds
- Federal Rds
- Private & Public Rds
- Driveways



This product is for informational purposes and may not have been prepared for, or be suitable for legal, engineering, or surveying purposes. Users of this information should review or consult the primary data and information sources to ascertain the usability of the information.

S16



San Miguel County Map Book 2014



R15

R16

2677
2673
2671

241

2621

FRONTAGE ROAD 2116

338

26

INTERSTATE 25

Q15

Q16

2549
2547

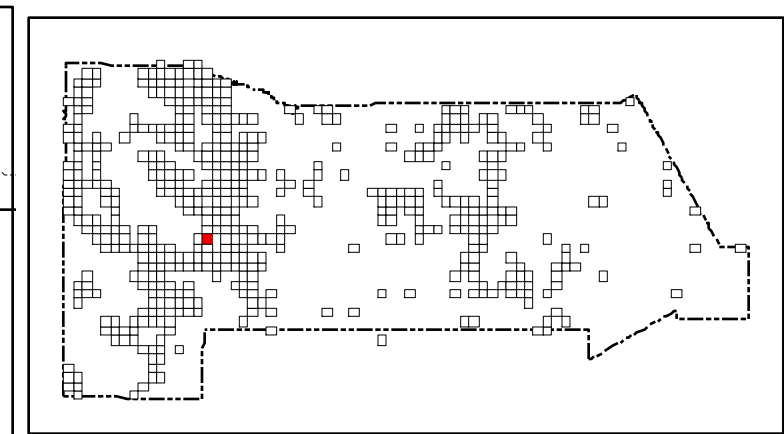
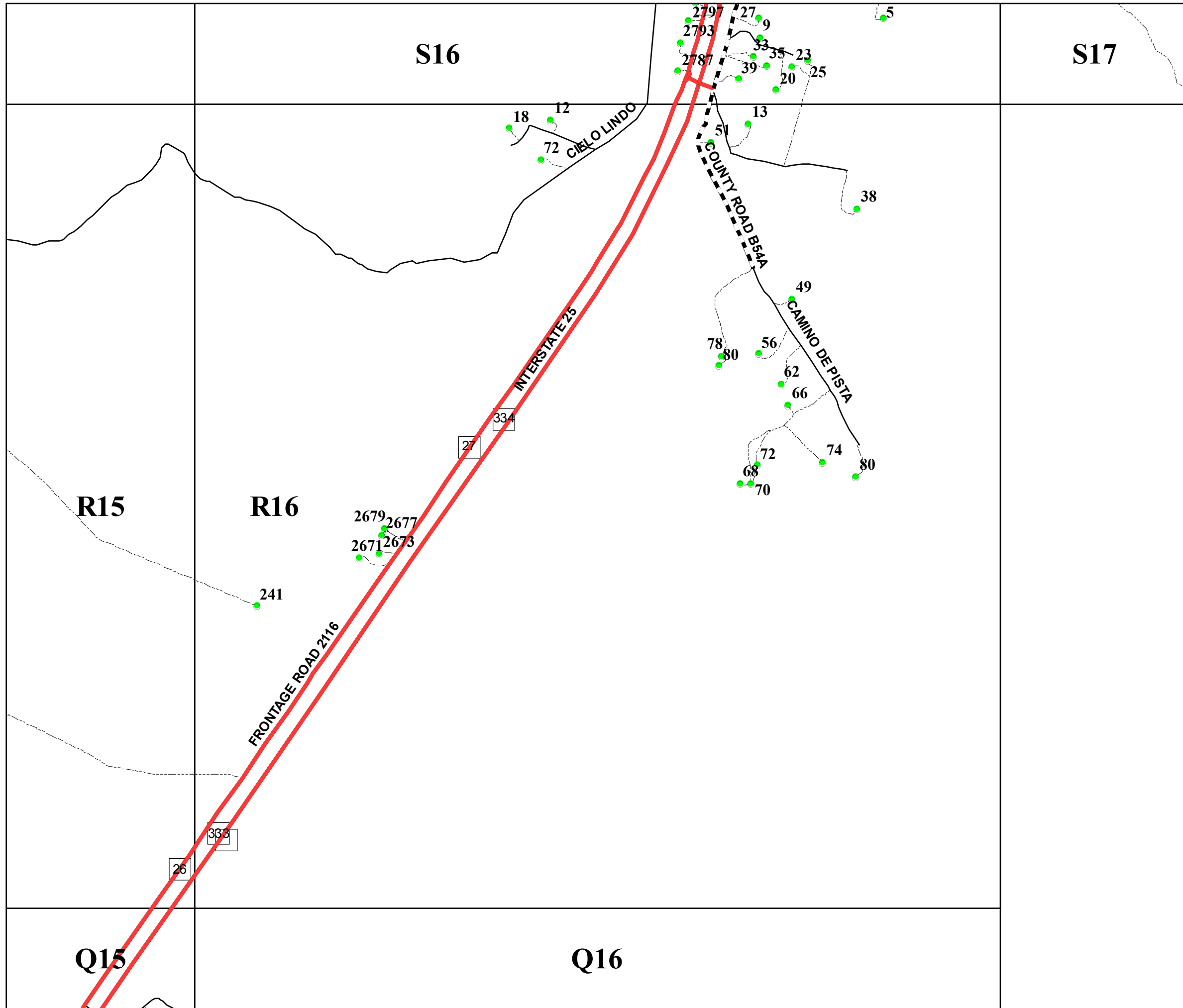
- Residents
- County Rds
- State Rds
- Federal Rds
- Private & Public Rds
- Driveways




This product is for informational purposes and may not have been prepared for, or be suitable for legal, engineering, or surveying purposes. Users of this information should review or consult the primary data and information sources to ascertain the usability of the information.

Map created by: Mario H. Vásquez

Wednesday, April 23, 2014



San Miguel County Map Book
2014



- Residents
- County Rds
- State Rds
- Federal Rds
- Private & Public Rds
- Driveways



This product is for informational purposes and may not have been prepared for, or be suitable for legal, engineering, or surveying purposes. Users of this information should review or consult the primary data and information sources to ascertain the usability of the information.

Map created by: Mario H. Vasquez

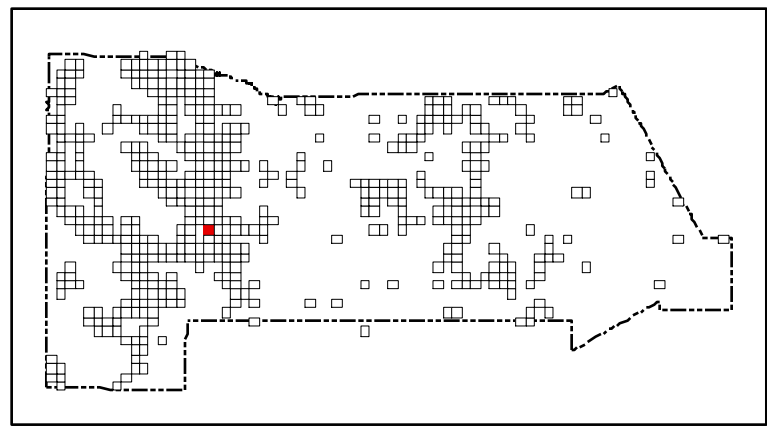
Wednesday, April 23, 2014

S17

S18

S19

541



San Miguel County Map Book
2014



- Residents
- County Rds
- State Rds
- Federal Rds
- Private & Public Rds
- Driveways



This product is for informational purposes and may not have been prepared for, or be suitable for legal, engineering, or surveying purposes. Users of this information should review or consult the primary data and information sources to ascertain the usability of the information.

Map created by: Mario H. Vásquez

Wednesday, April 23, 2014

Page Name: R18
Page Number: 180

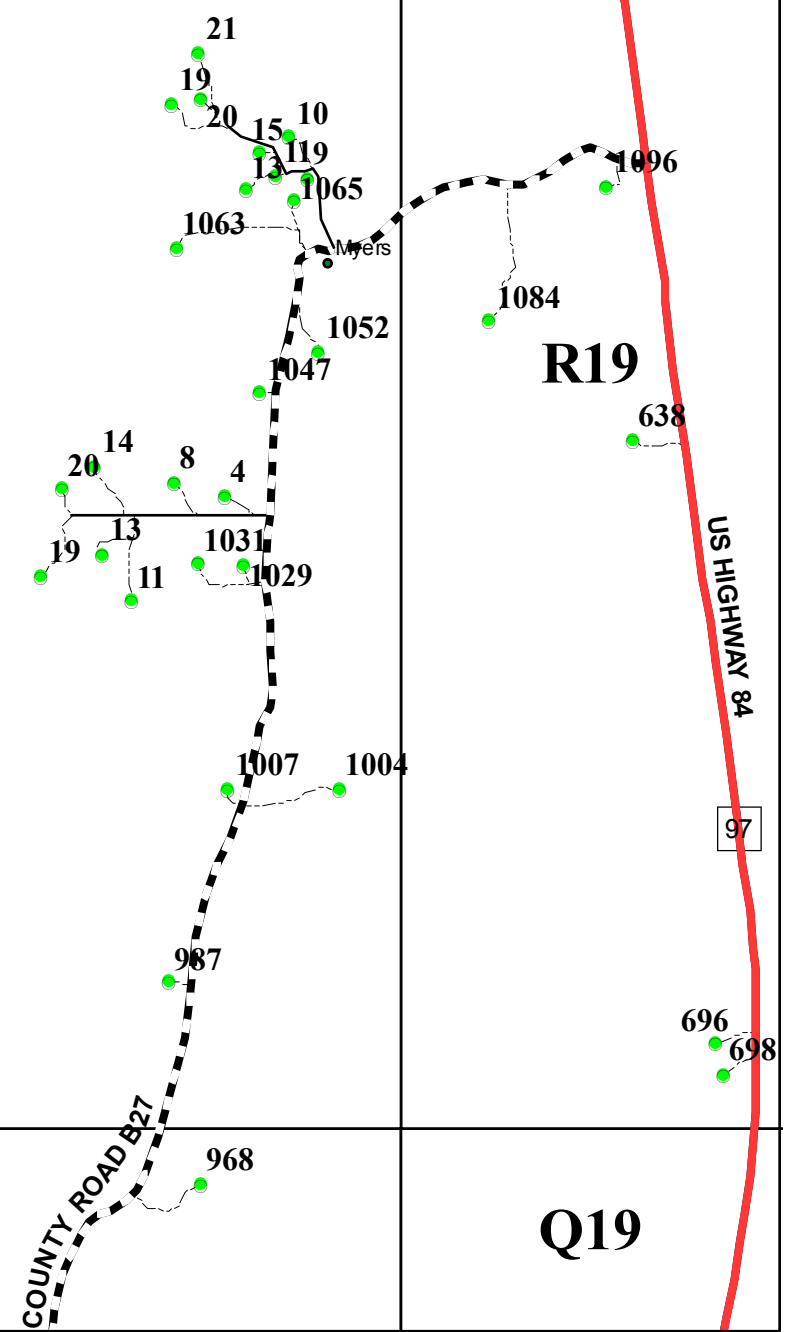
1
2

R18

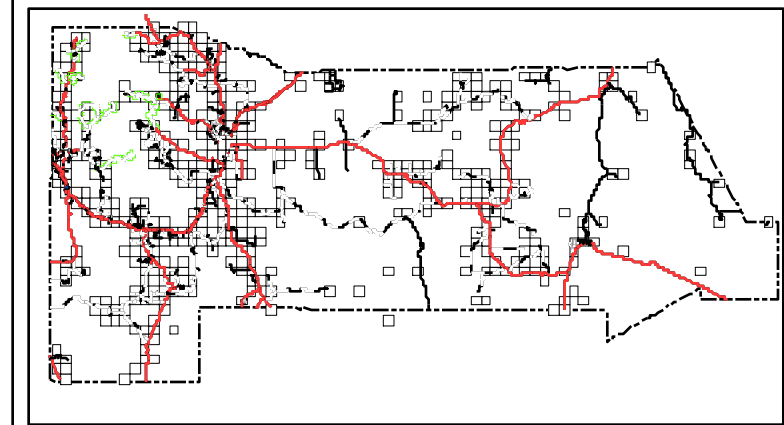
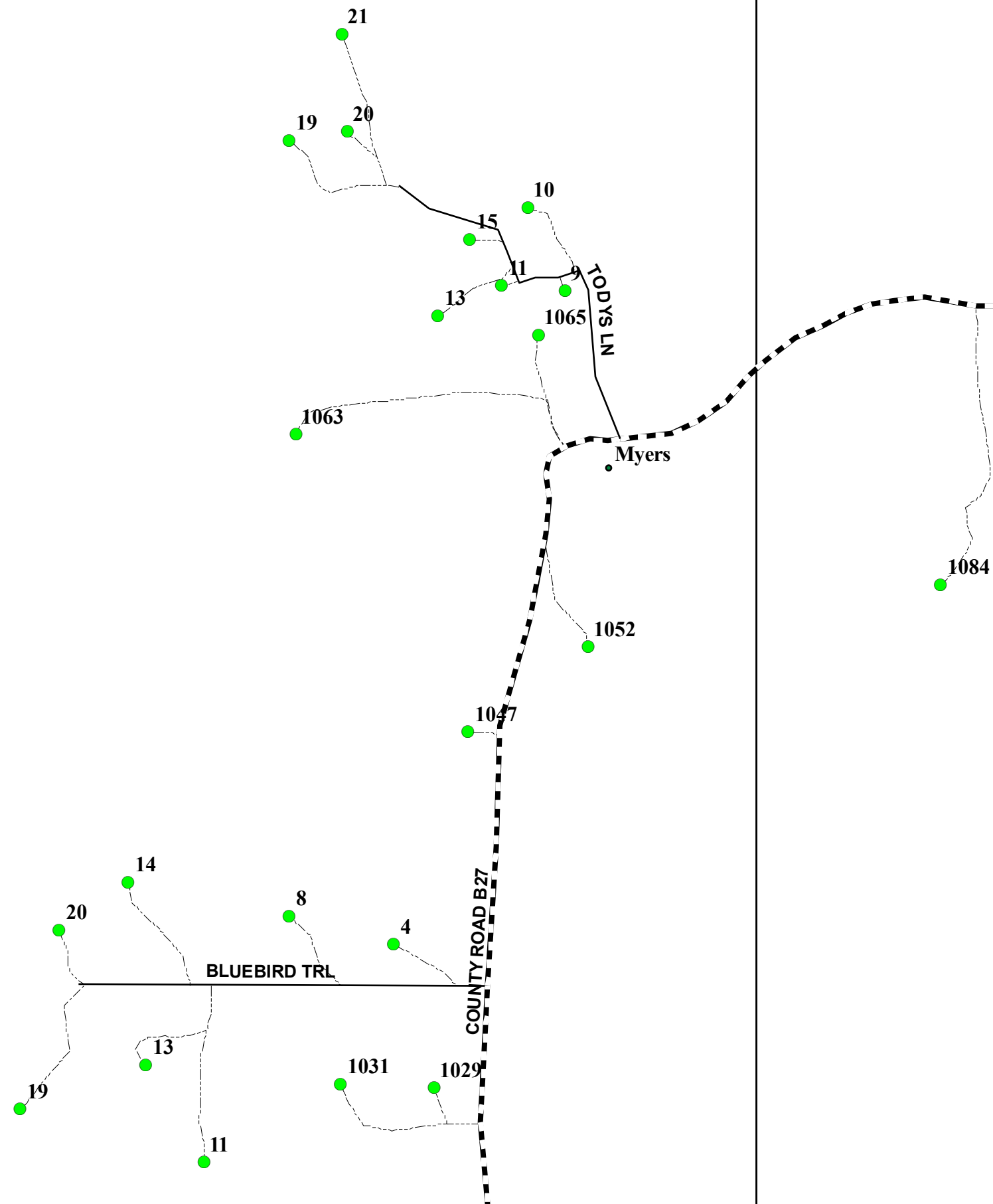
R19

Q18

Q19



R18a



San Miguel County Map Book 2014



- Residents
- County Rds
- State Rds
- Federal Rds
- Private & Public Rds
- Driveways

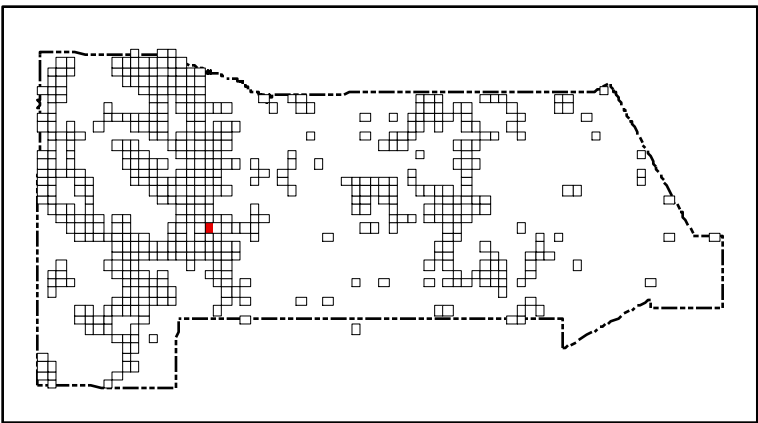
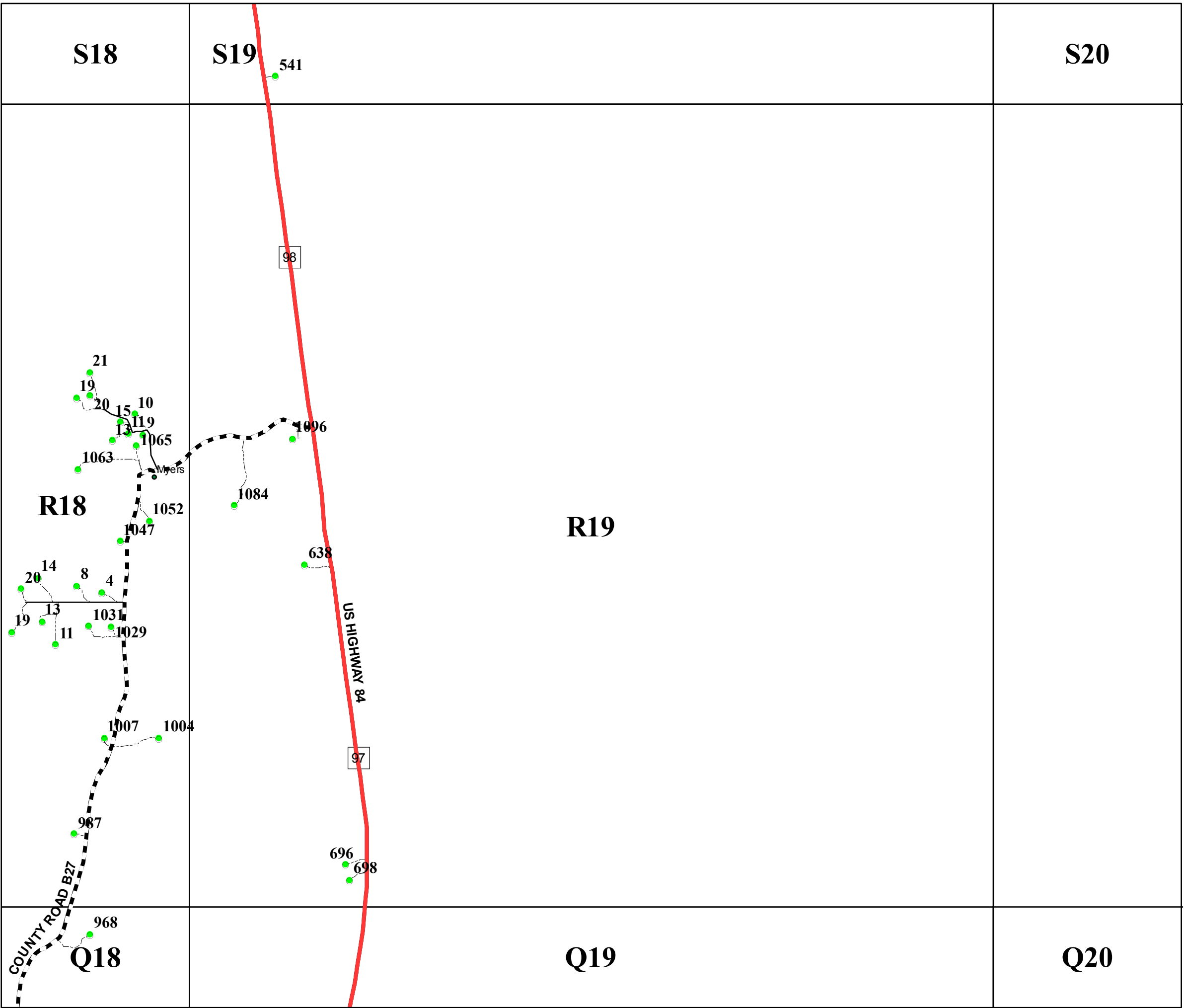


This product is for informational purposes and may not have been prepared for, or be suitable for legal, engineering, or surveying purposes. Users of this information should review or consult the primary data and information sources to ascertain the usability of the information.

Map created by: Mário H. Vásquez

Page Name: R18a

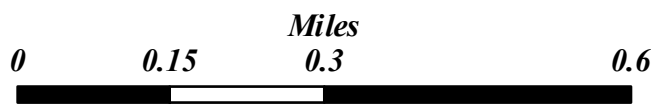
Page Number: 180a



San Miguel County Map Book
2014



- Residents
- County Rds
- State Rds
- Federal Rds
- Private & Public Rds
- Driveways



This product is for informational purposes and may not have been prepared for, or be suitable for legal, engineering, or surveying purposes. Users of this information should review or consult the primary data and information sources to ascertain the usability of the information.

Map created by: Mario H. Vasquez

Wednesday, April 23, 2014

S20

Gallinas River S21

936

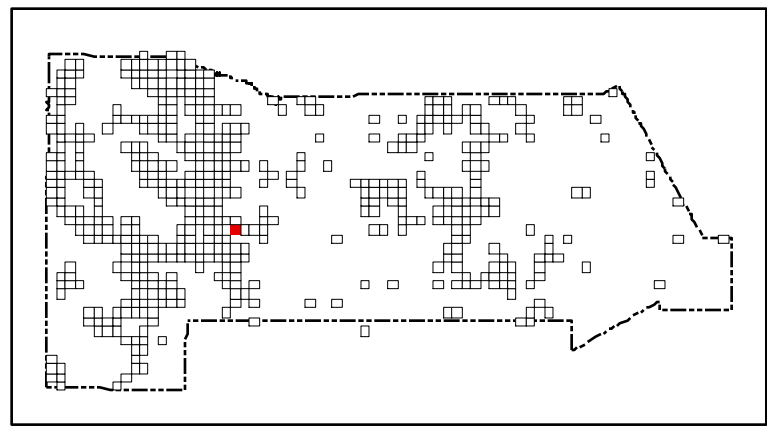
COUNTY ROAD C24

952

R21

R22

1076



San Miguel County Map Book 2014



- Residents
- County Rds
- State Rds
- Federal Rds
- Private & Public Rds
- Driveways



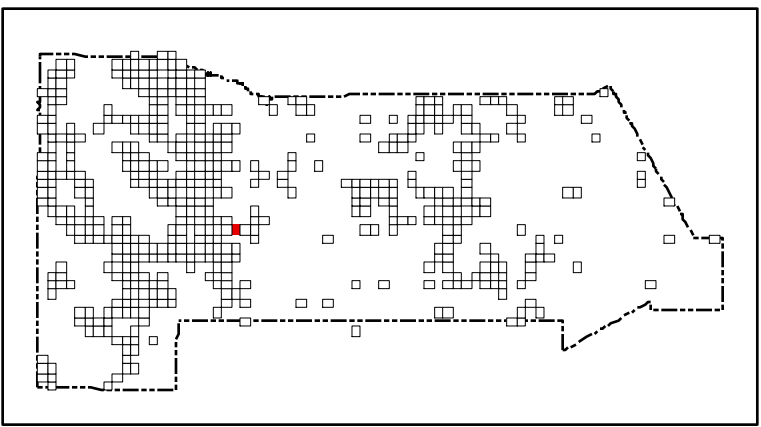
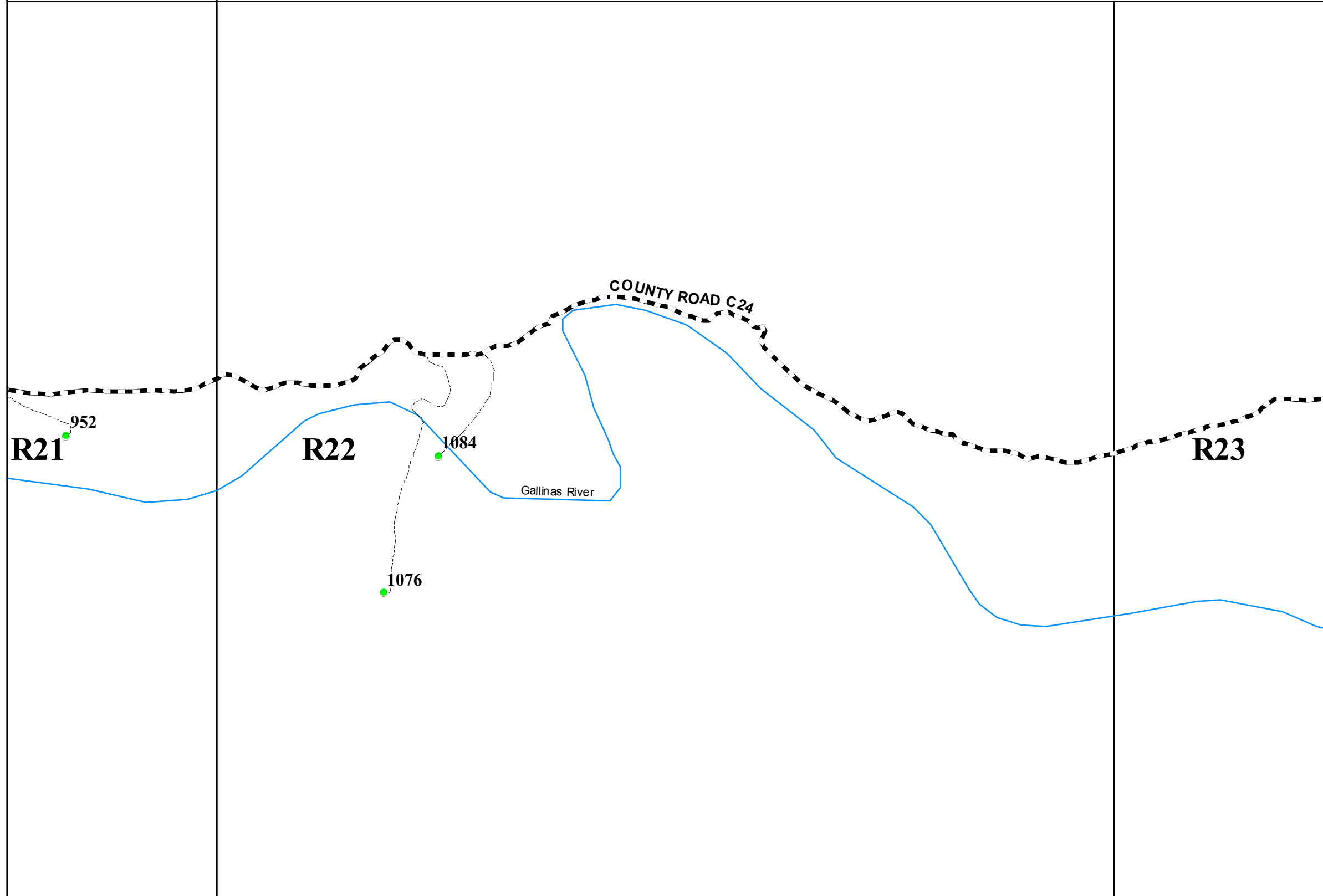
This product is for informational purposes and may not have been prepared for, or be suitable for legal, engineering, or surveying purposes. Users of this information should review or consult the primary data and information sources to ascertain the usability of the information.

Map created by: Mario H. Vasquez

Wednesday, April 23, 2014

Q20

S21



San Miguel County Map Book
2014



- Residents
- County Rds
- State Rds
- Federal Rds
- Private & Public Rds
- Driveways

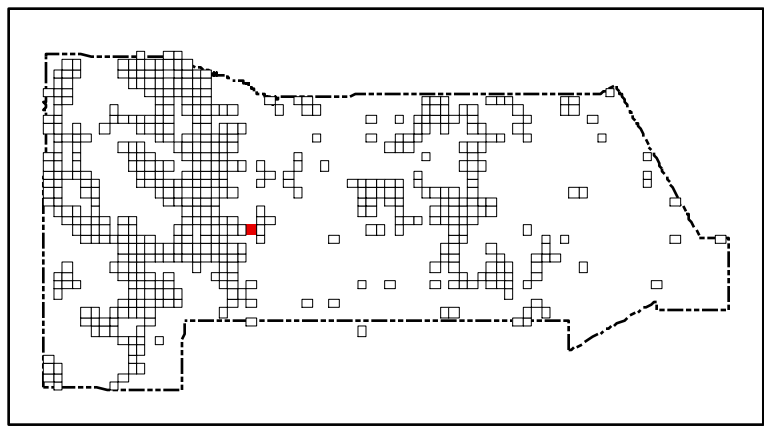


This product is for informational purposes and may not have been prepared for, or be suitable for legal, engineering, or surveying purposes. Users of this information should review or consult the primary data and information sources to ascertain the usability of the information.

Map created by: Mario H. Vasquez

Wednesday, April 23, 2014

S24



San Miguel County Map Book 2014



- Residents
- County Rds
- State Rds
- Federal Rds
- Private & Public Rds
- Driveways

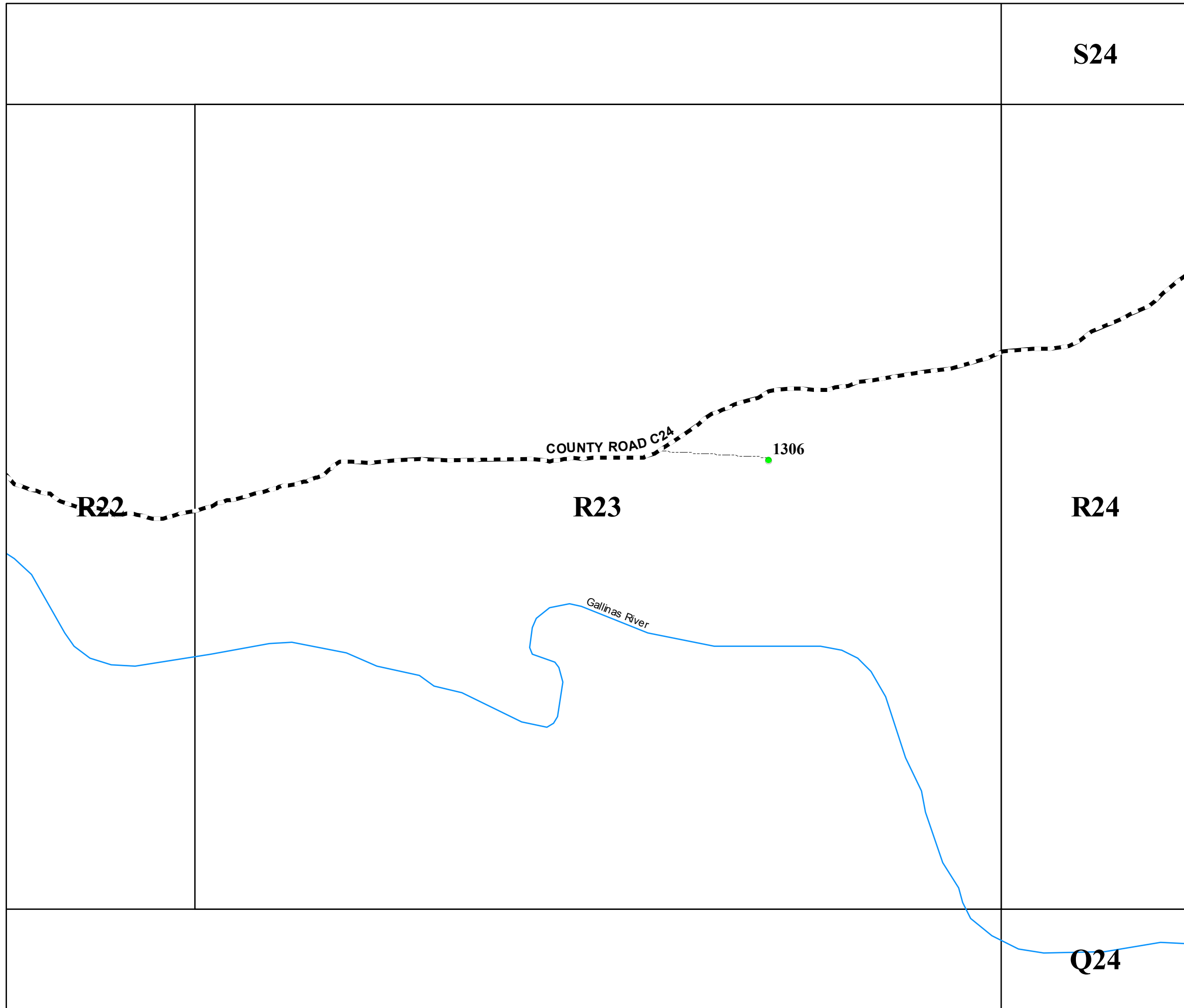


This product is for informational purposes and may not have been prepared for, or be suitable for legal, engineering, or surveying purposes. Users of this information should review or consult the primary data and information sources to ascertain the usability of the information.

Map created by: Mario H. Vasquez

Wednesday, April 23, 2014

Page Name: R23
Page Number: 184



R22

R23

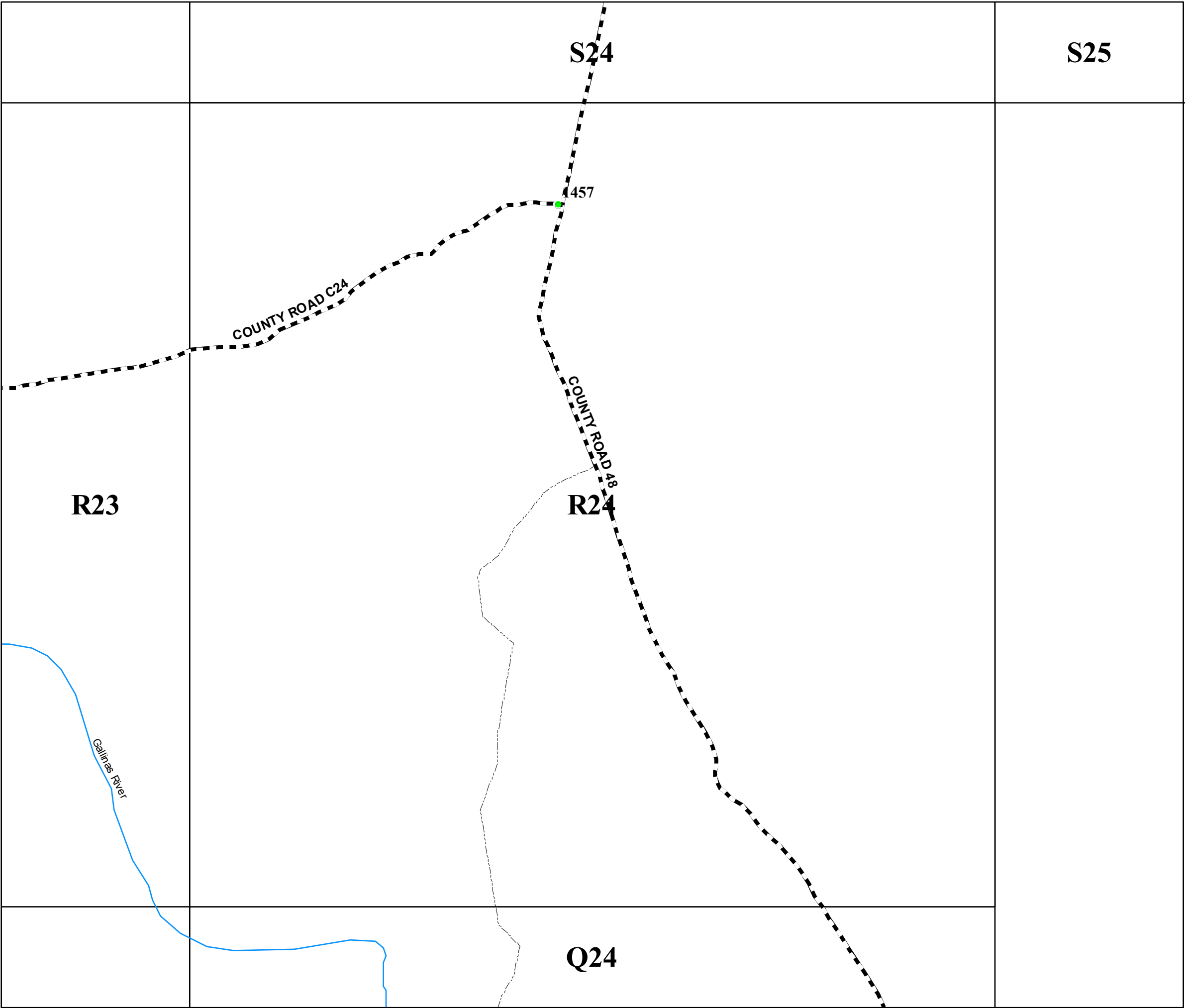
R24

Q24

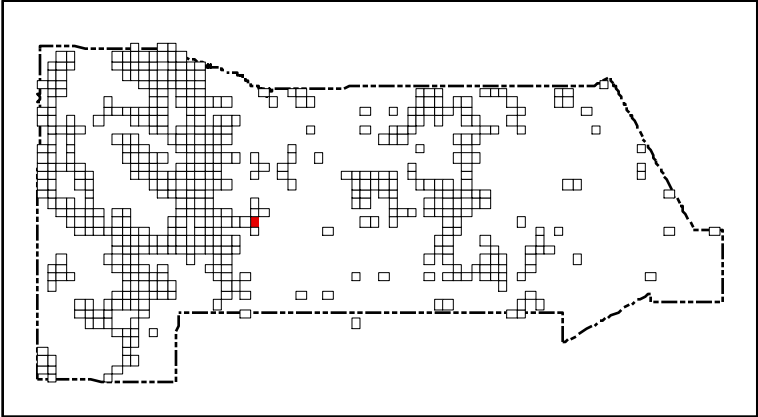
COUNTY ROAD C24

1306

Gallinas River



S25



San Miguel County Map Book
2014



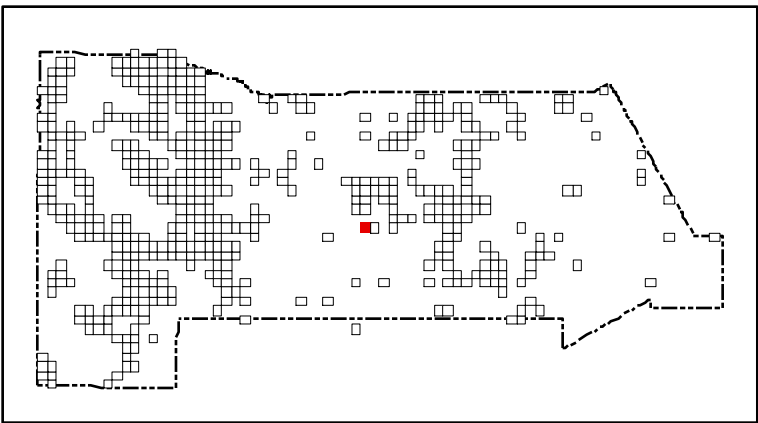

- Residents
- County Rds
- State Rds
- Federal Rds
- Private & Public Rds
- Driveways



This product is for informational purposes and may not have been prepared for, or be suitable for legal, engineering, or surveying purposes. Users of this information should review or consult the primary data and information sources to ascertain the usability of the information.

Map created by: Mario H. Vasquez

Wednesday, April 23, 2014



San Miguel County Map Book
2014



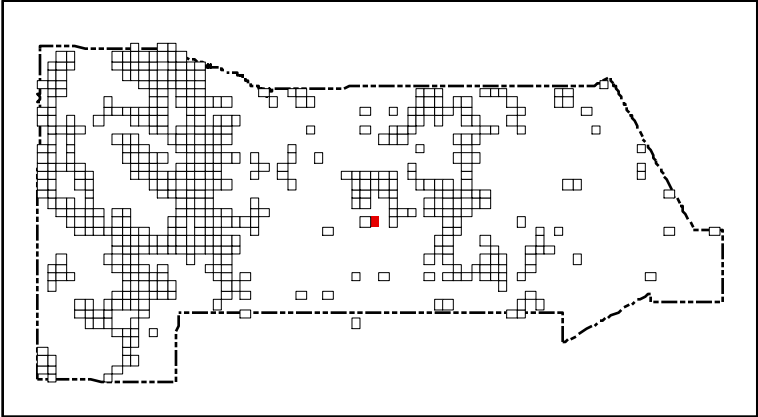
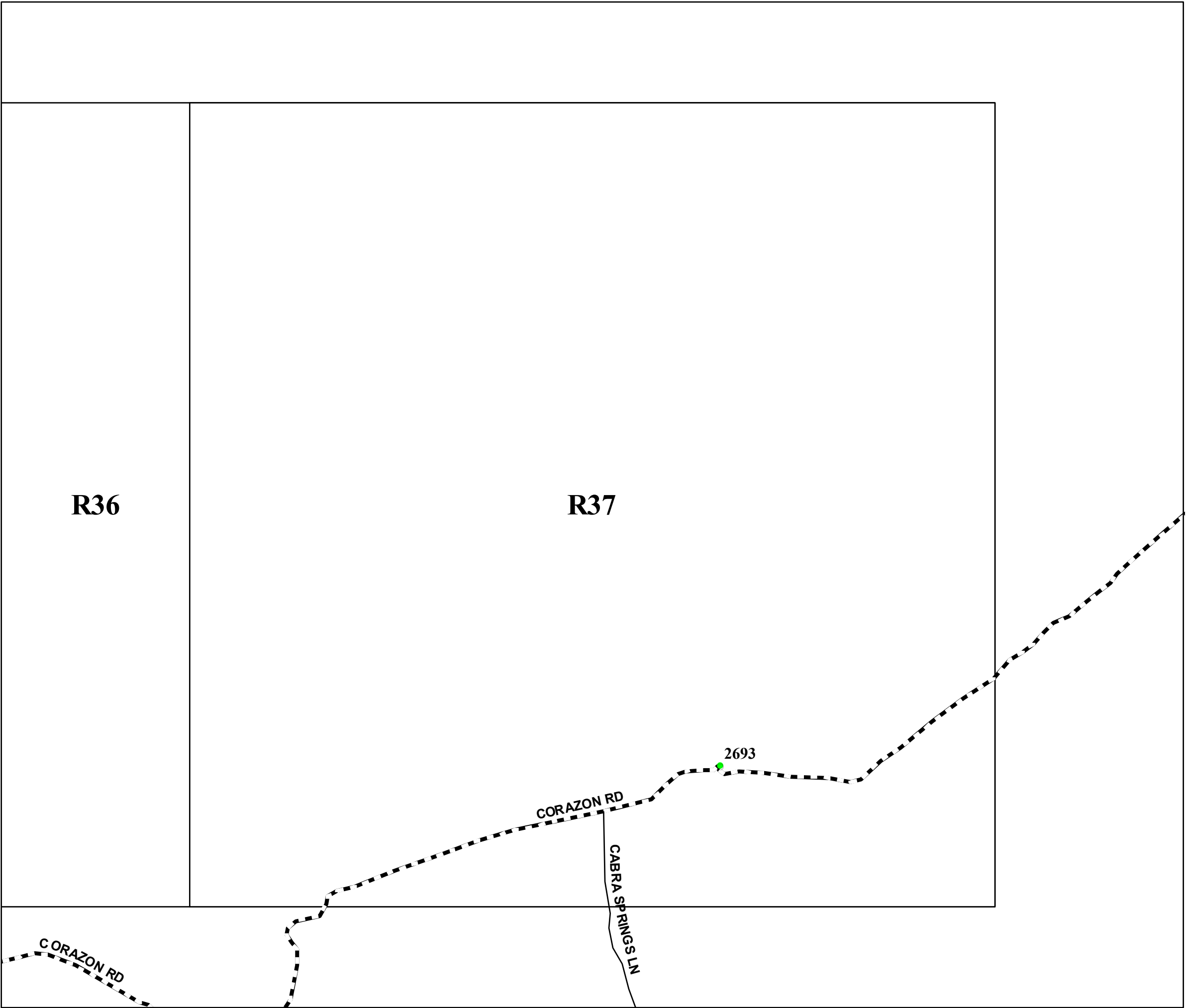
- Residents
- County Rds
- State Rds
- Federal Rds
- Private & Public Rds
- Driveways



This product is for informational purposes and may not have been prepared for, or be suitable for legal, engineering, or surveying purposes. Users of this information should review or consult the primary data and information sources to ascertain the usability of the information.

Map created by: Mario H. Vasquez

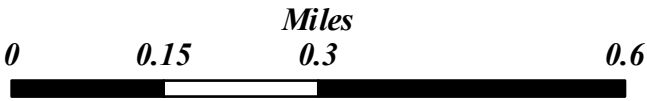
Wednesday, April 23, 2014



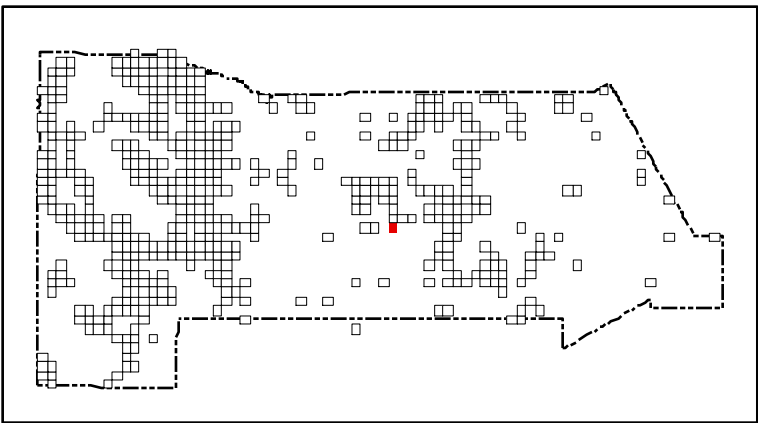
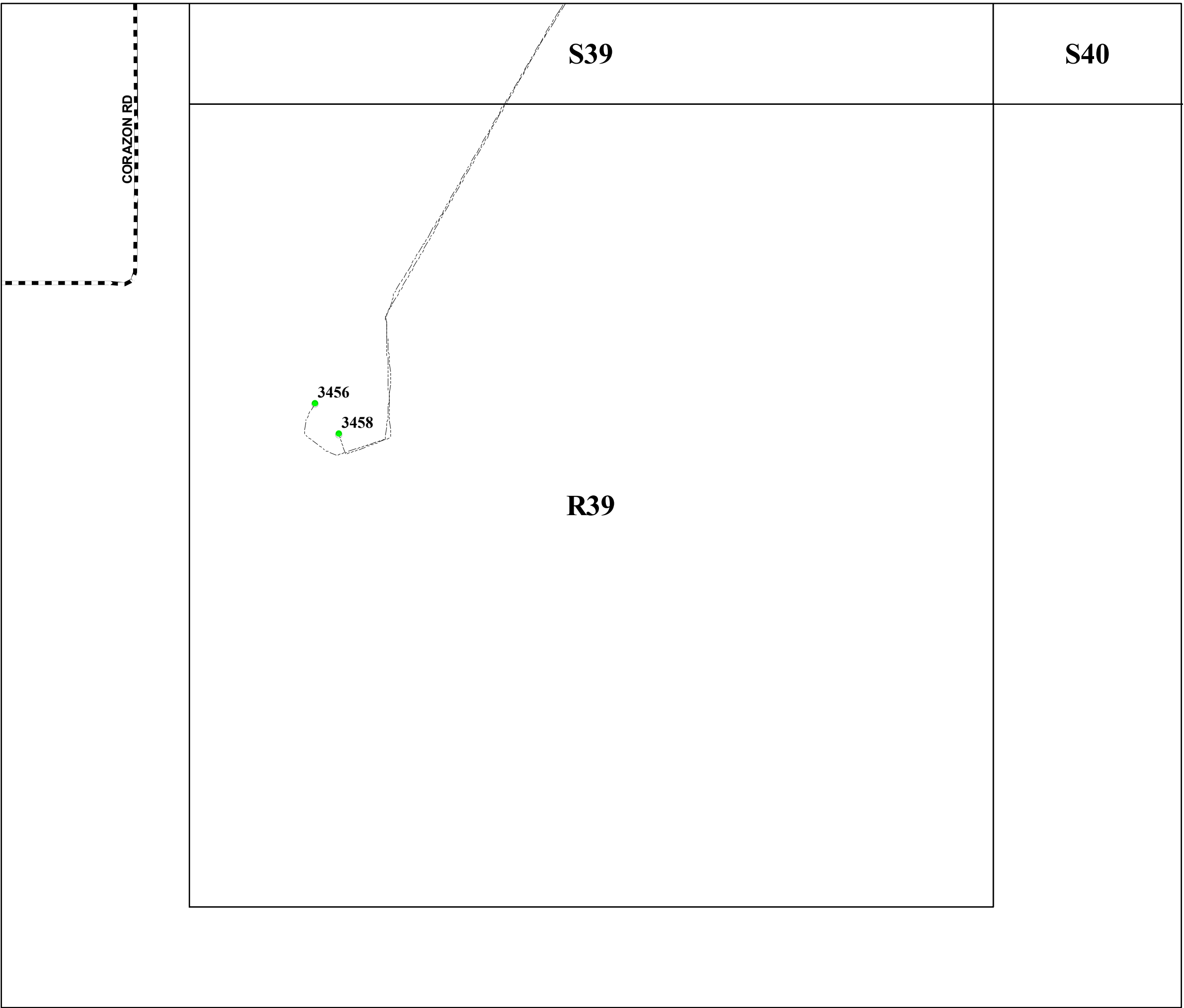
San Miguel County Map Book
2014



- Residents
- County Rds
- State Rds
- Federal Rds
- Private & Public Rds
- Driveways



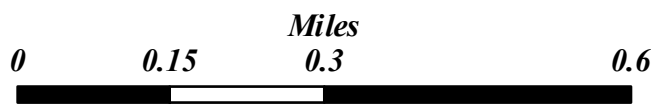
This product is for informational purposes and may not have been prepared for, or be suitable for legal, engineering, or surveying purposes. Users of this information should review or consult the primary data and information sources to ascertain the usability of the information.



San Miguel County Map Book
2014



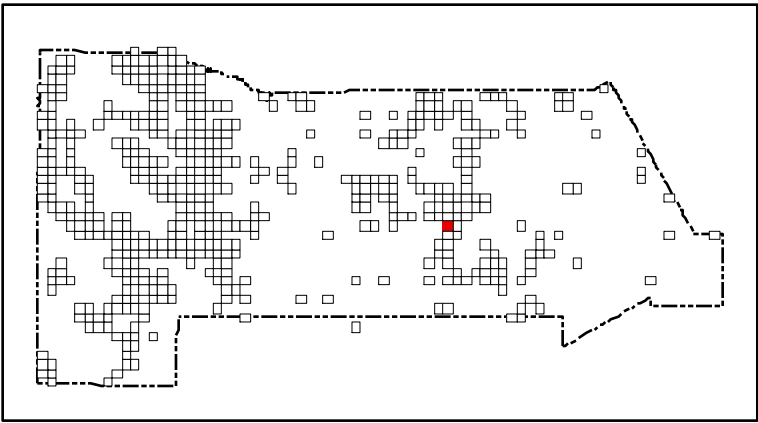
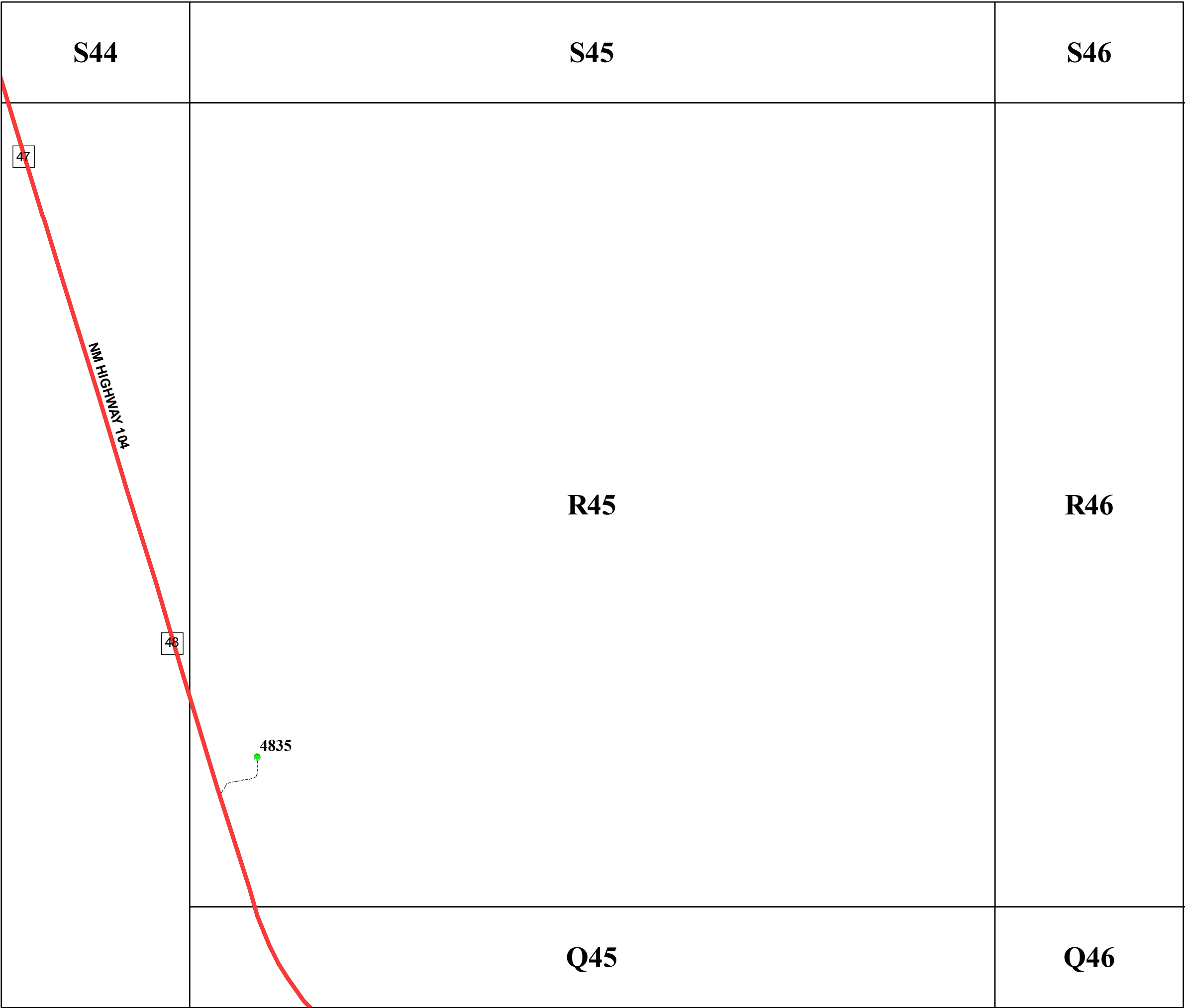
- Residents
- County Rds
- State Rds
- Federal Rds
- Private & Public Rds
- Driveways



This product is for informational purposes and may not have been prepared for, or be suitable for legal, engineering, or surveying purposes. Users of this information should review or consult the primary data and information sources to ascertain the usability of the information.

Map created by: Mario H. Vasquez

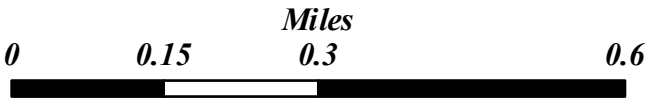
Wednesday, April 23, 2014



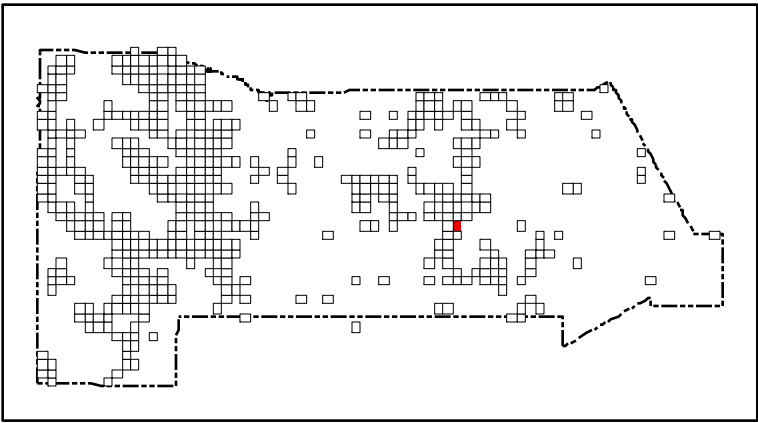
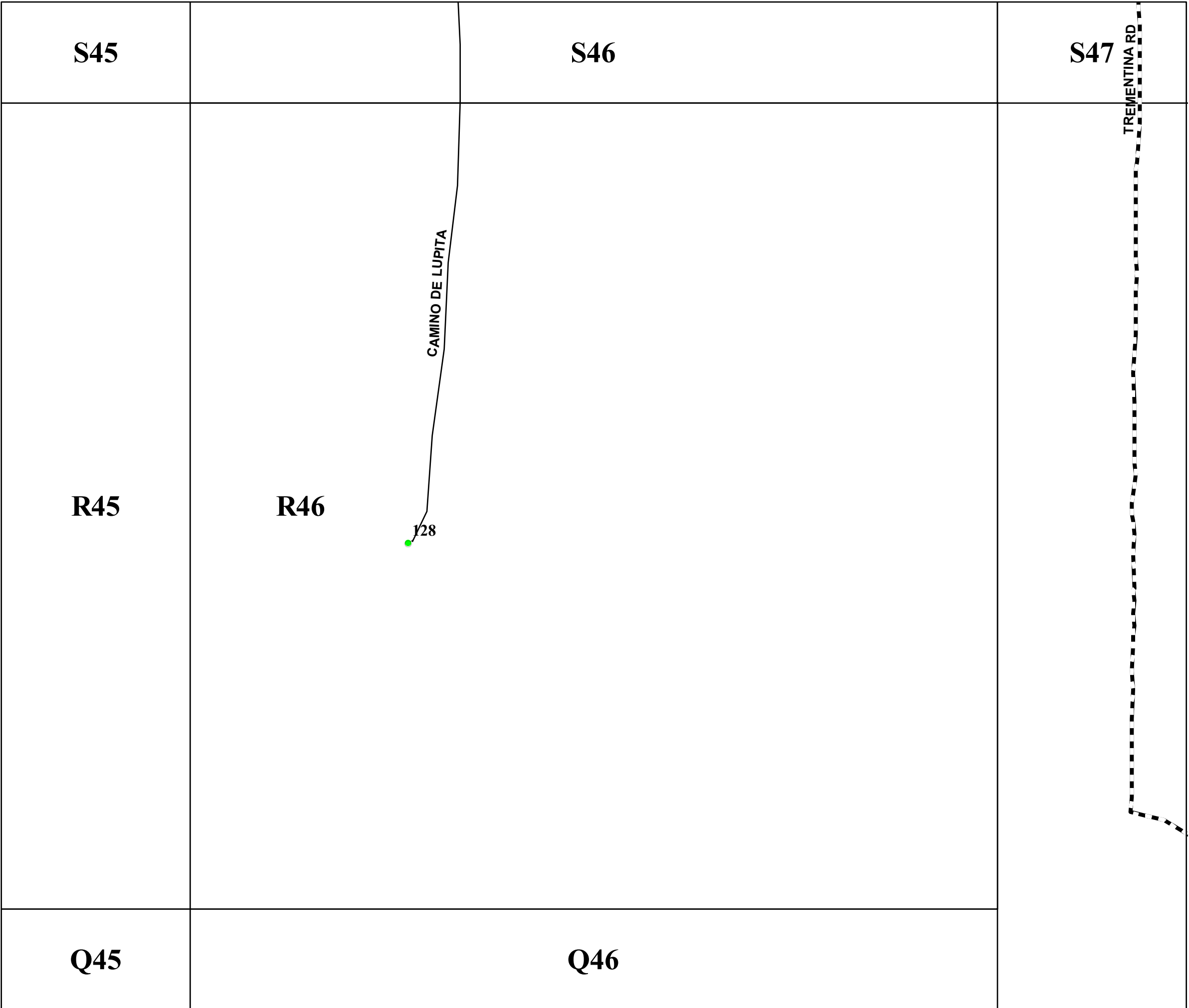
**San Miguel County Map Book
2014**



- **Residents**
- County Rds**
- State Rds**
- Federal Rds**
- Private & Public Rds**
- Driveways**



This product is for informational purposes and may not have been prepared for, or be suitable for legal, engineering, or surveying purposes. Users of this information should review or consult the primary data and information sources to ascertain the usability of the information.



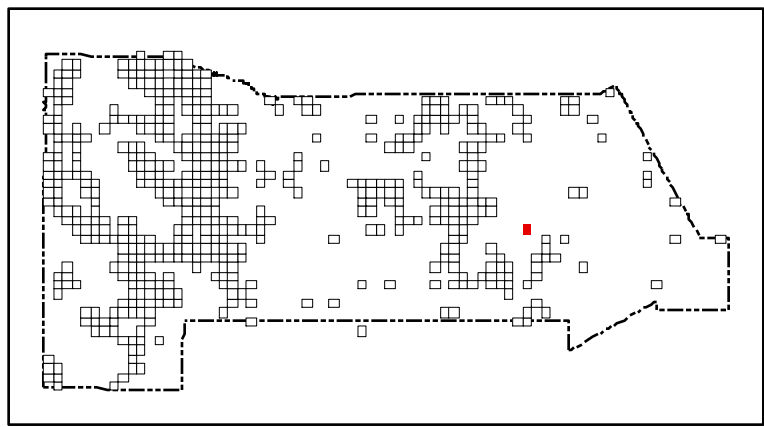

San Miguel County Map Book
2014



- Residents
- County Rds
- State Rds
- Federal Rds
- Private & Public Rds
- Driveways



This product is for informational purposes and may not have been prepared for, or be suitable for legal, engineering, or surveying purposes. Users of this information should review or consult the primary data and information sources to ascertain the usability of the information.



San Miguel County Map Book 2014



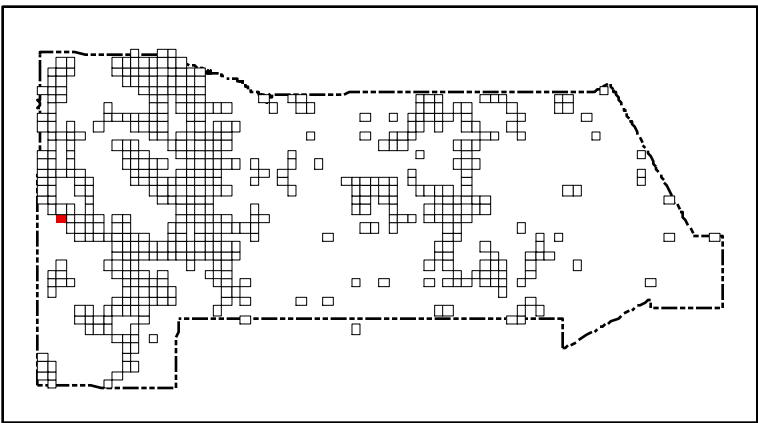
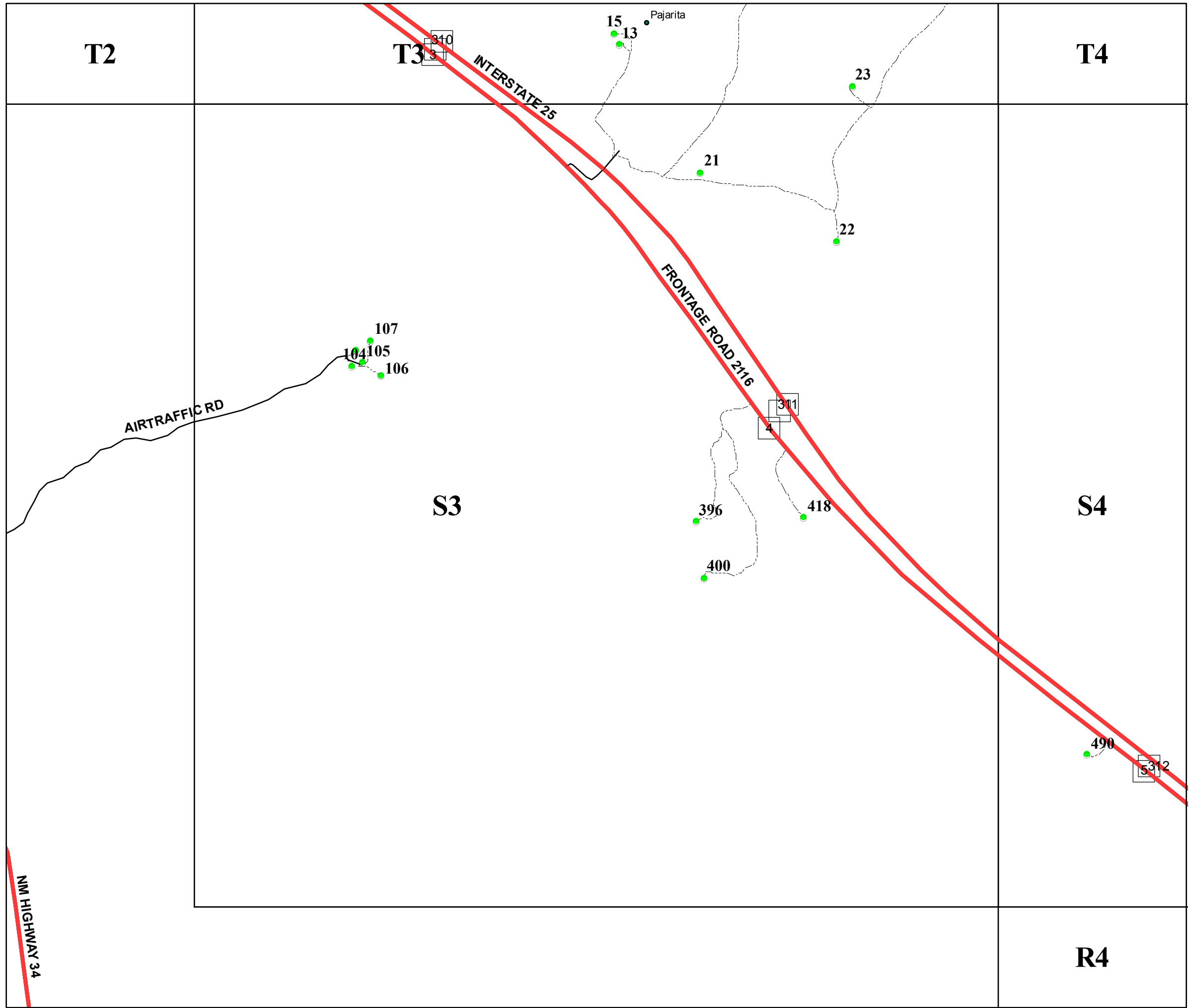
- **Residents**
- County Rds**
- State Rds**
- Federal Rds**
- Private & Public Rds**
- Driveways**



This product is for informational purposes and may not have been prepared for, or be suitable for legal, engineering, or surveying purposes. Users of this information should review or consult the primary data and information sources to ascertain the usability of the information.

Map created by: Mario H. Vasquez

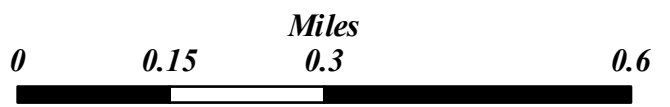
Wednesday, April 23, 2014



San Miguel County Map Book
2014



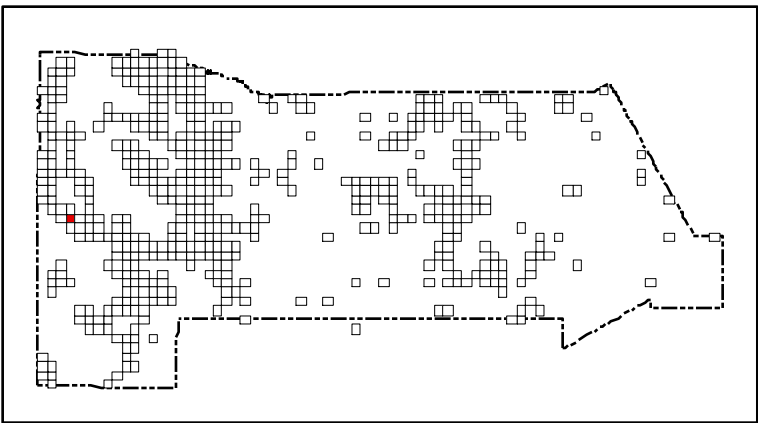
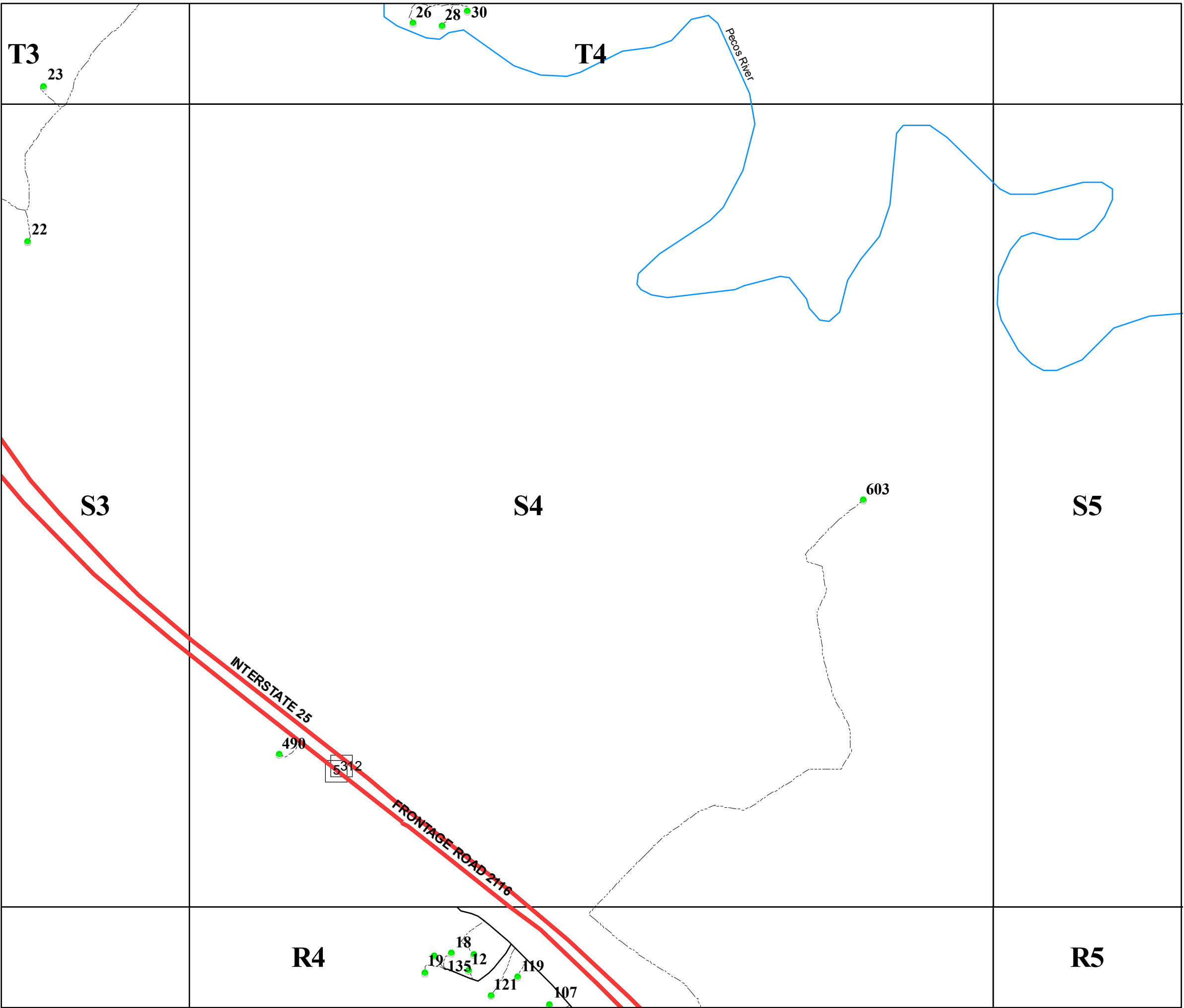
- Residents
- County Rds
- State Rds
- Federal Rds
- Private & Public Rds
- Driveways



This product is for informational purposes and may not have been prepared for, or be suitable for legal, engineering, or surveying purposes. Users of this information should review or consult the primary data and information sources to ascertain the usability of the information.

Map created by: Mario H. Vasquez

Wednesday, April 23, 2014



San Miguel County Map Book
2014



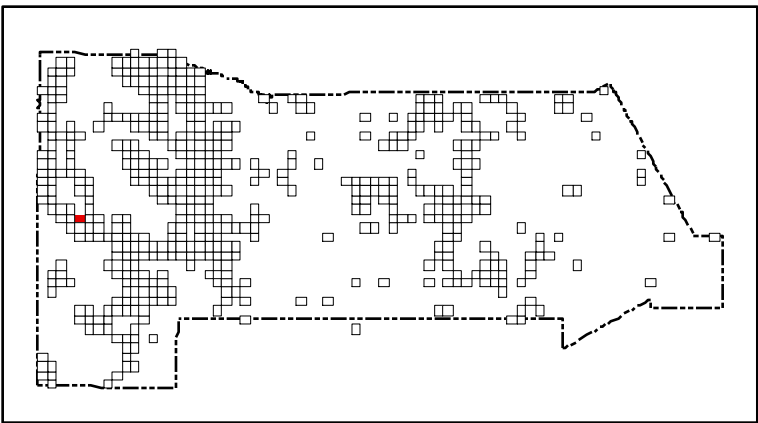
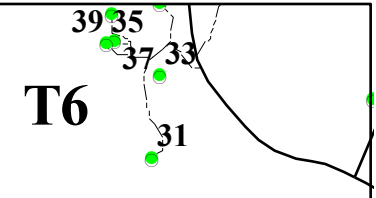
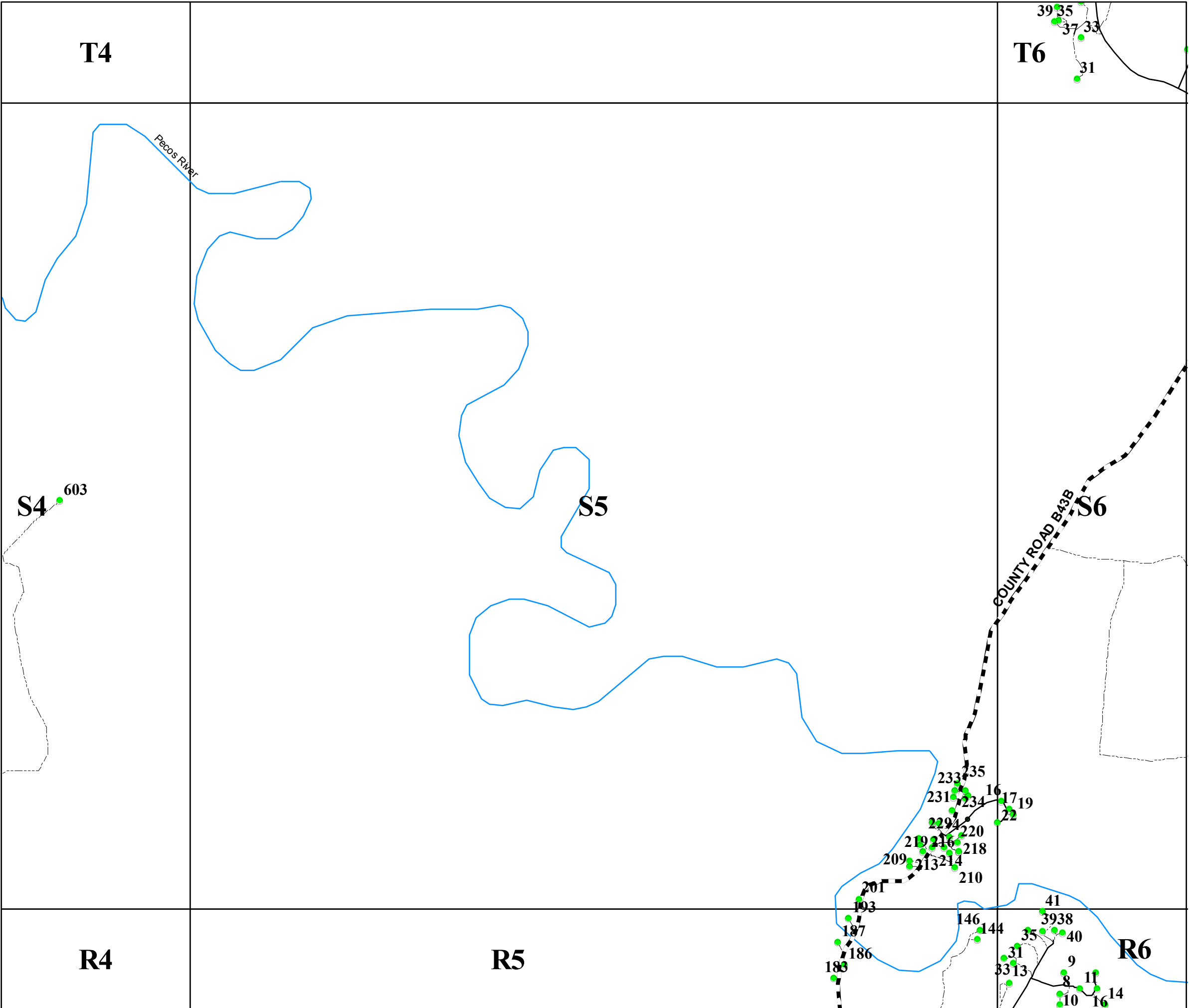
- Residents
- County Rds
- State Rds
- Federal Rds
- Private & Public Rds
- Driveways



This product is for informational purposes and may not have been prepared for, or be suitable for legal, engineering, or surveying purposes. Users of this information should review or consult the primary data and information sources to ascertain the usability of the information.

Map created by: Mario H. Vasquez

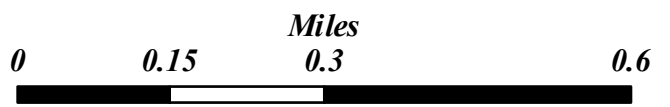
Wednesday, April 23, 2014



San Miguel County Map Book
2014



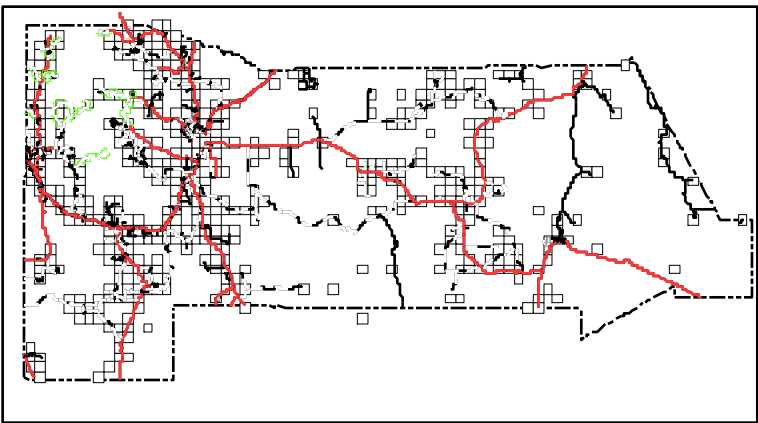
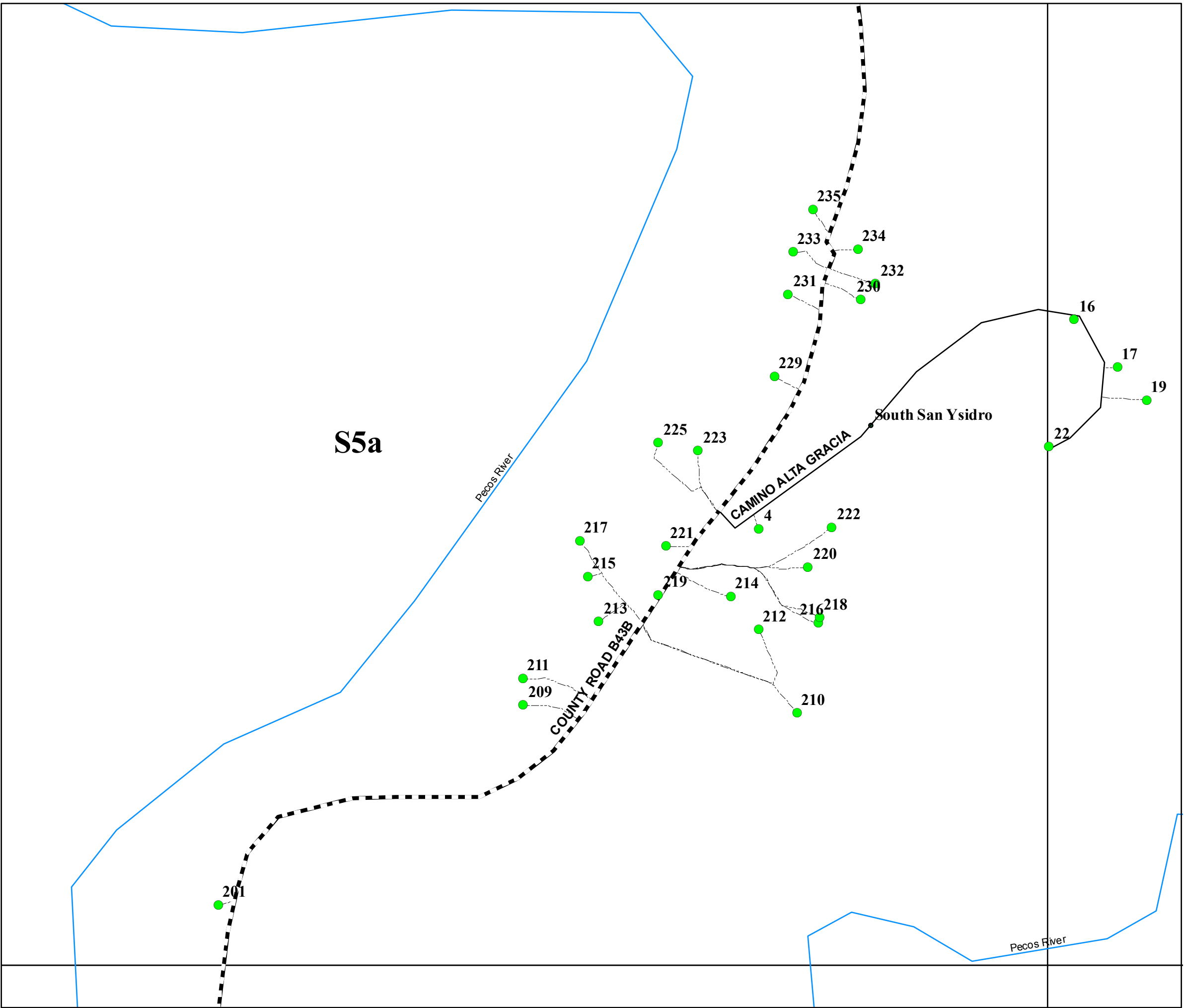
- Residents
- County Rds
- State Rds
- Federal Rds
- Private & Public Rds
- Driveways



This product is for informational purposes and may not have been prepared for, or be suitable for legal, engineering, or surveying purposes. Users of this information should review or consult the primary data and information sources to ascertain the usability of the information.

Map created by: Mario H. Vasquez

Wednesday, April 23, 2014



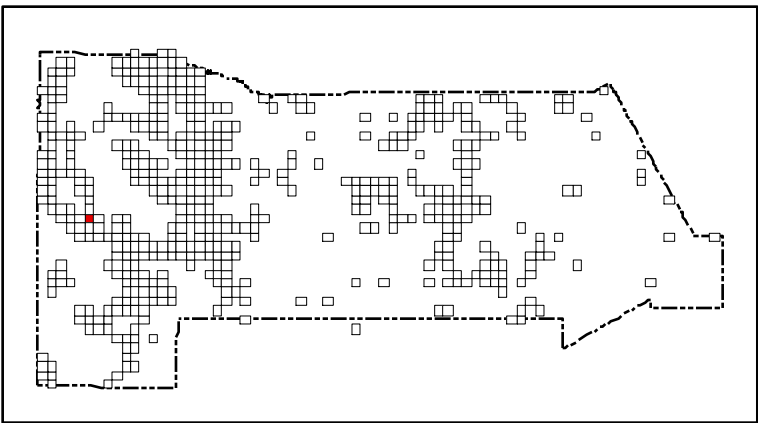
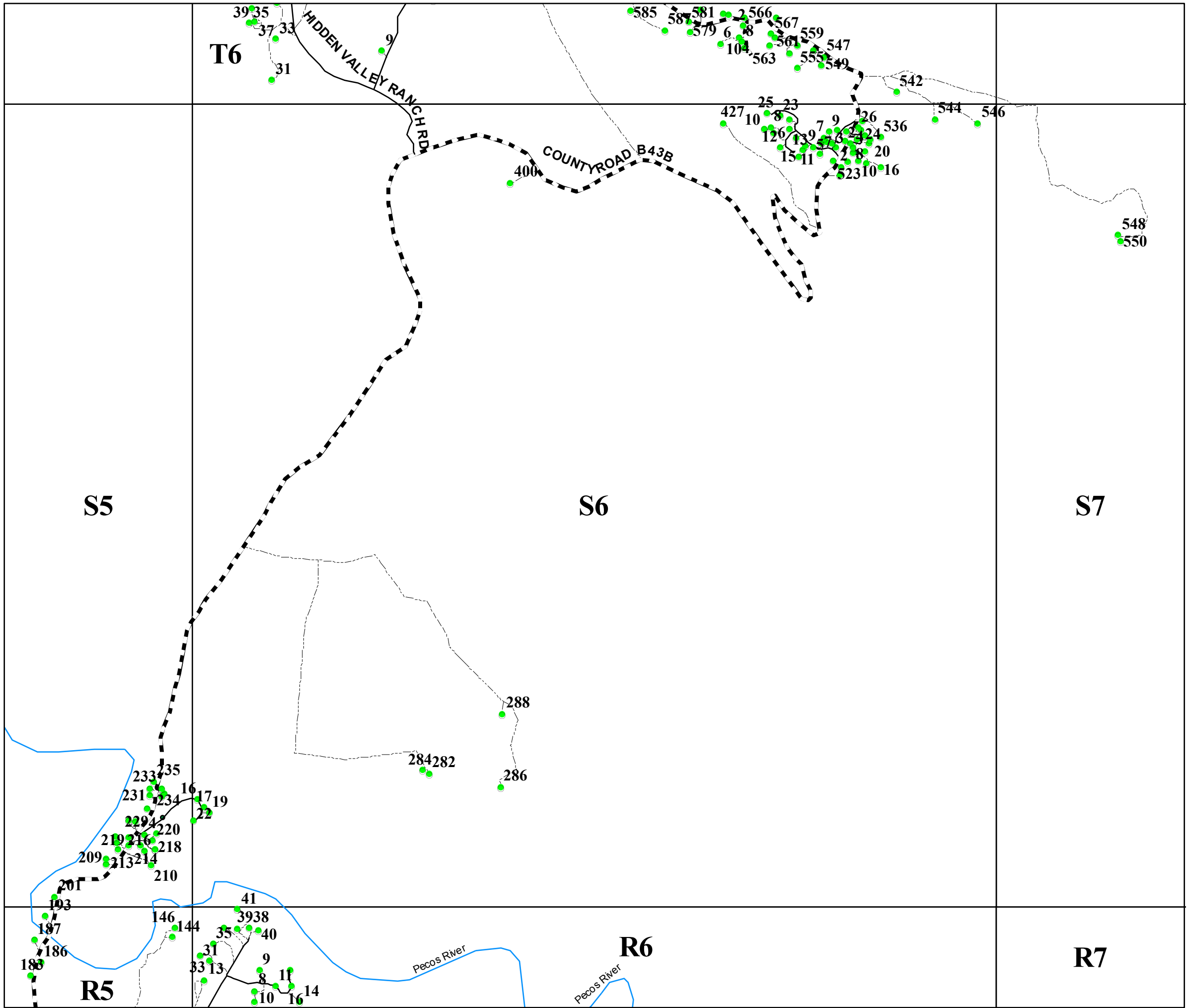
San Miguel County Map Book
2014



- Residents
- County Rds
- State Rds
- - - Federal Rds
- Private & Public Rds
- - - Driveways



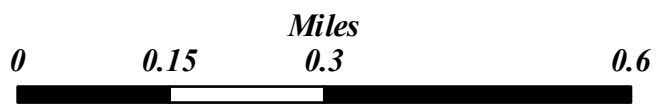
This product is for informational purposes and may not have been prepared for, or be suitable for legal, engineering, or surveying purposes. Users of this information should review or consult the primary data and information sources to ascertain the usability of the information.



San Miguel County Map Book
2014



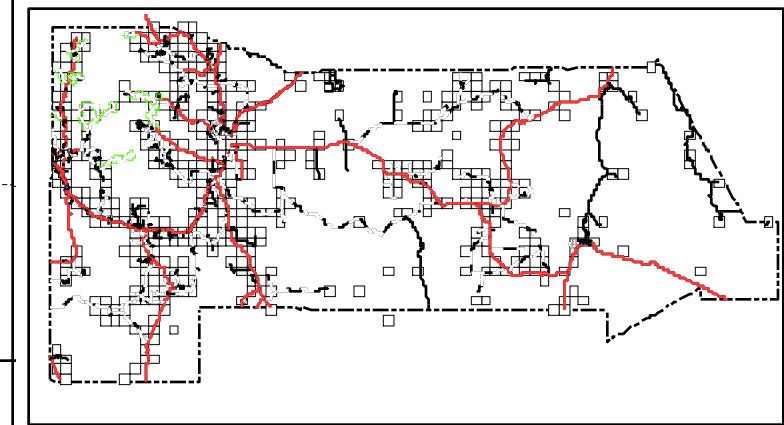
- Residents
- County Rds
- State Rds
- Federal Rds
- Private & Public Rds
- Driveways




This product is for informational purposes and may not have been prepared for, or be suitable for legal, engineering, or surveying purposes. Users of this information should review or consult the primary data and information sources to ascertain the usability of the information.

Map created by: Mario H. Vasquez

Wednesday, April 23, 2014



San Miguel County Map Book 2014



- Residents
- County Rds
- State Rds
- Federal Rds
- Private & Public Rds
- Driveways

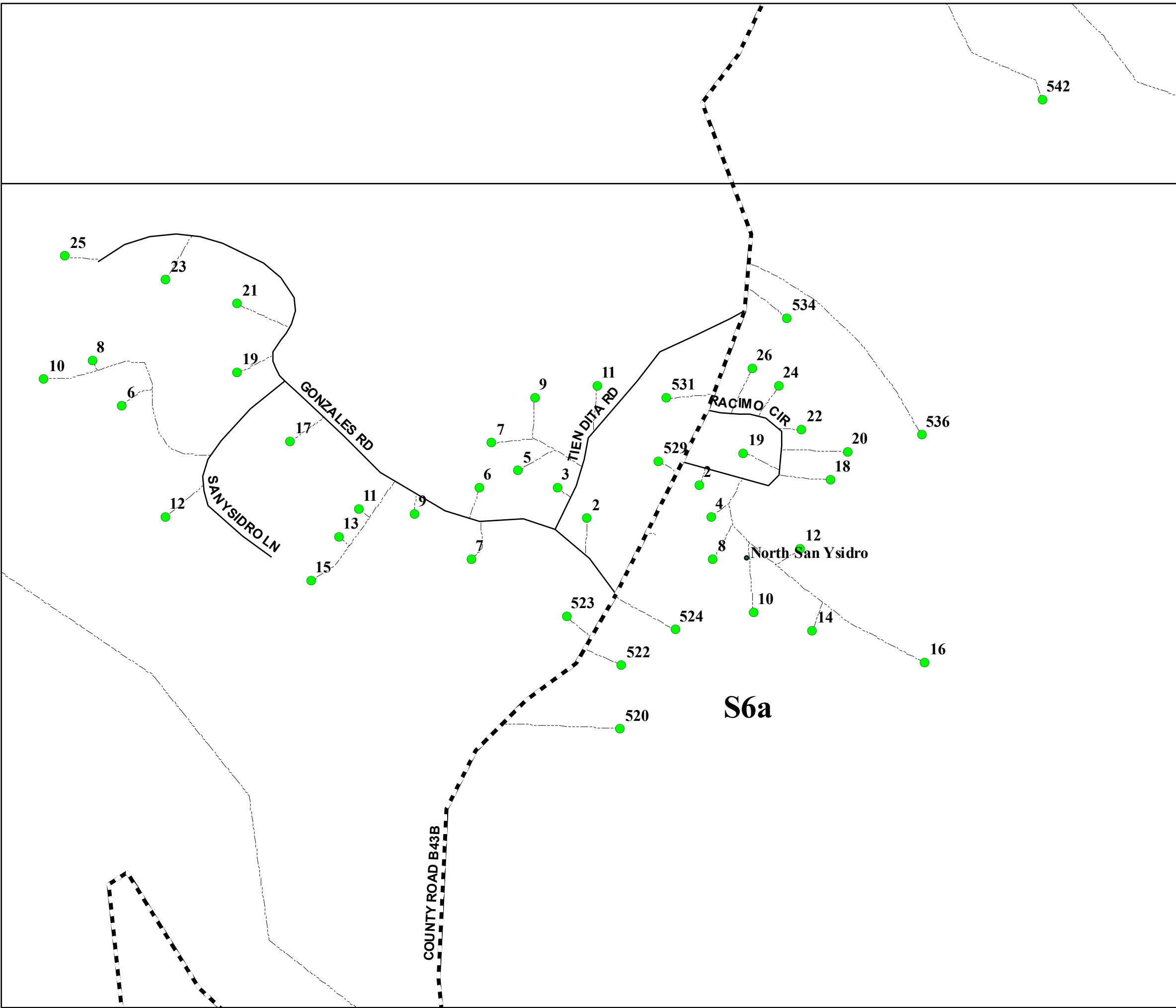


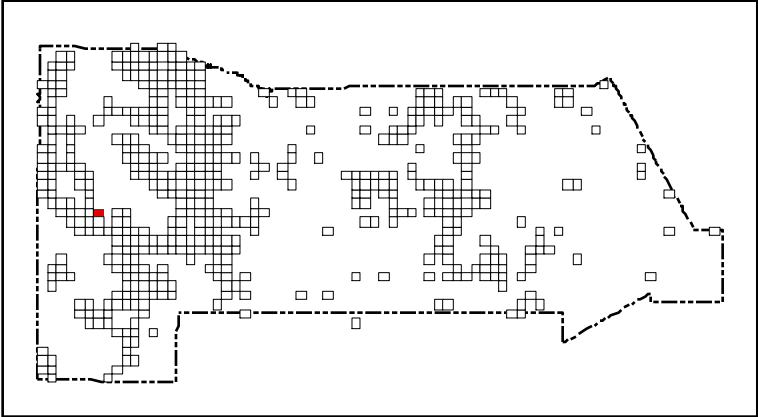
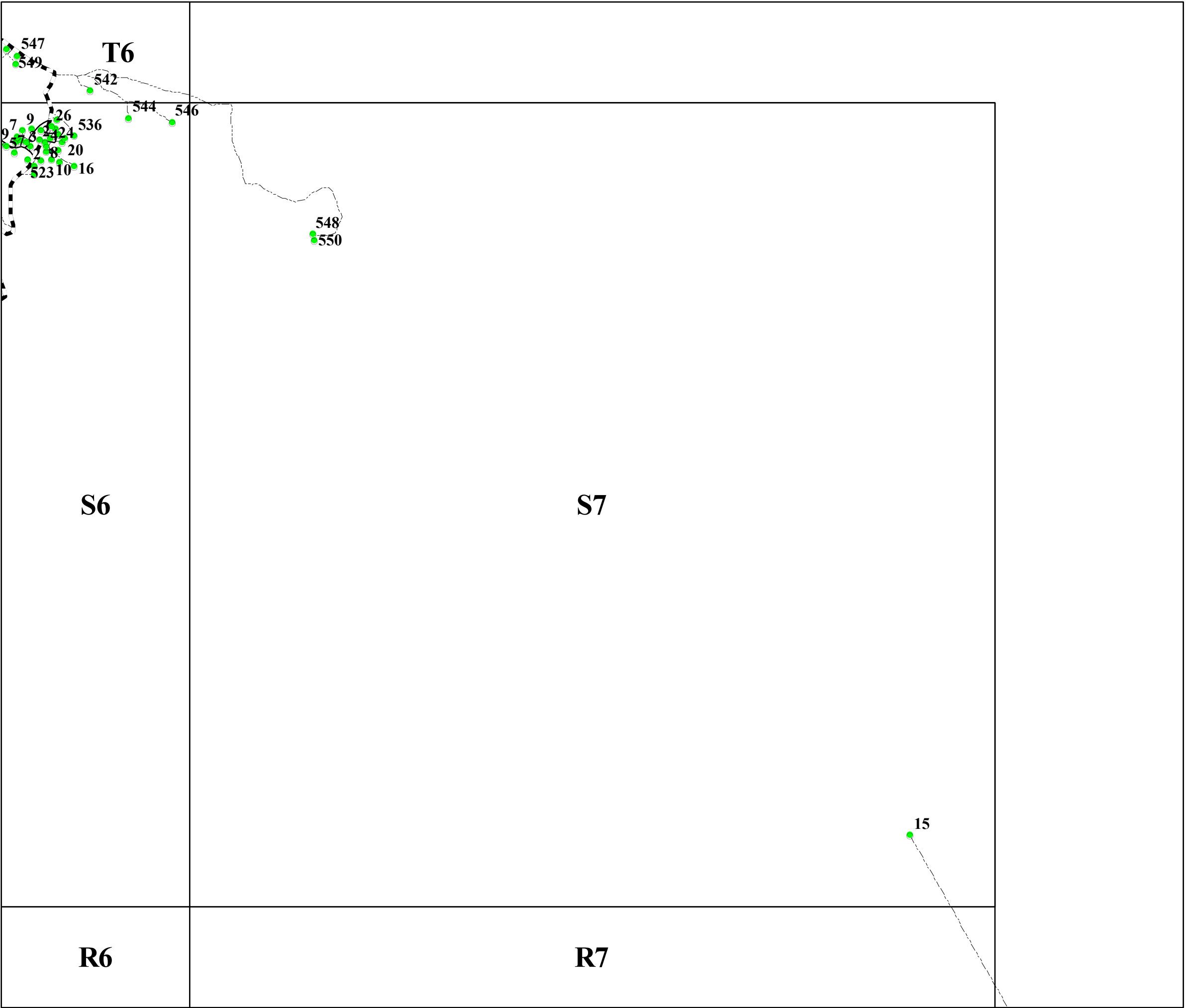
This product is for informational purposes and may not have been prepared for, or be suitable for legal, engineering, or surveying purposes. Users of this information should review or consult the primary data and information sources to ascertain the usability of the information.

Page Name: S6a

Map created by: *Mário H. Vásquez*

Page Number: 195a





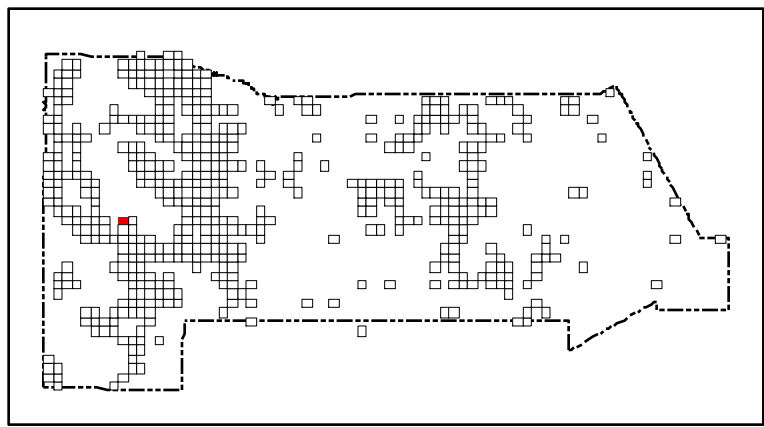
San Miguel County Map Book
2014



- Residents
- County Rds
- State Rds
- Federal Rds
- Private & Public Rds
- Driveways









This product is for informational purposes and may not have been prepared for, or be suitable for legal, engineering, or surveying purposes. Users of this information should review or consult the primary data and information sources to ascertain the usability of the information.



San Miguel County Map Book 2014



-  **Residents**
-  **County Rds**
-  **State Rds**
-  **Federal Rds**
-  **Private & Public Rds**
-  **Driveways**

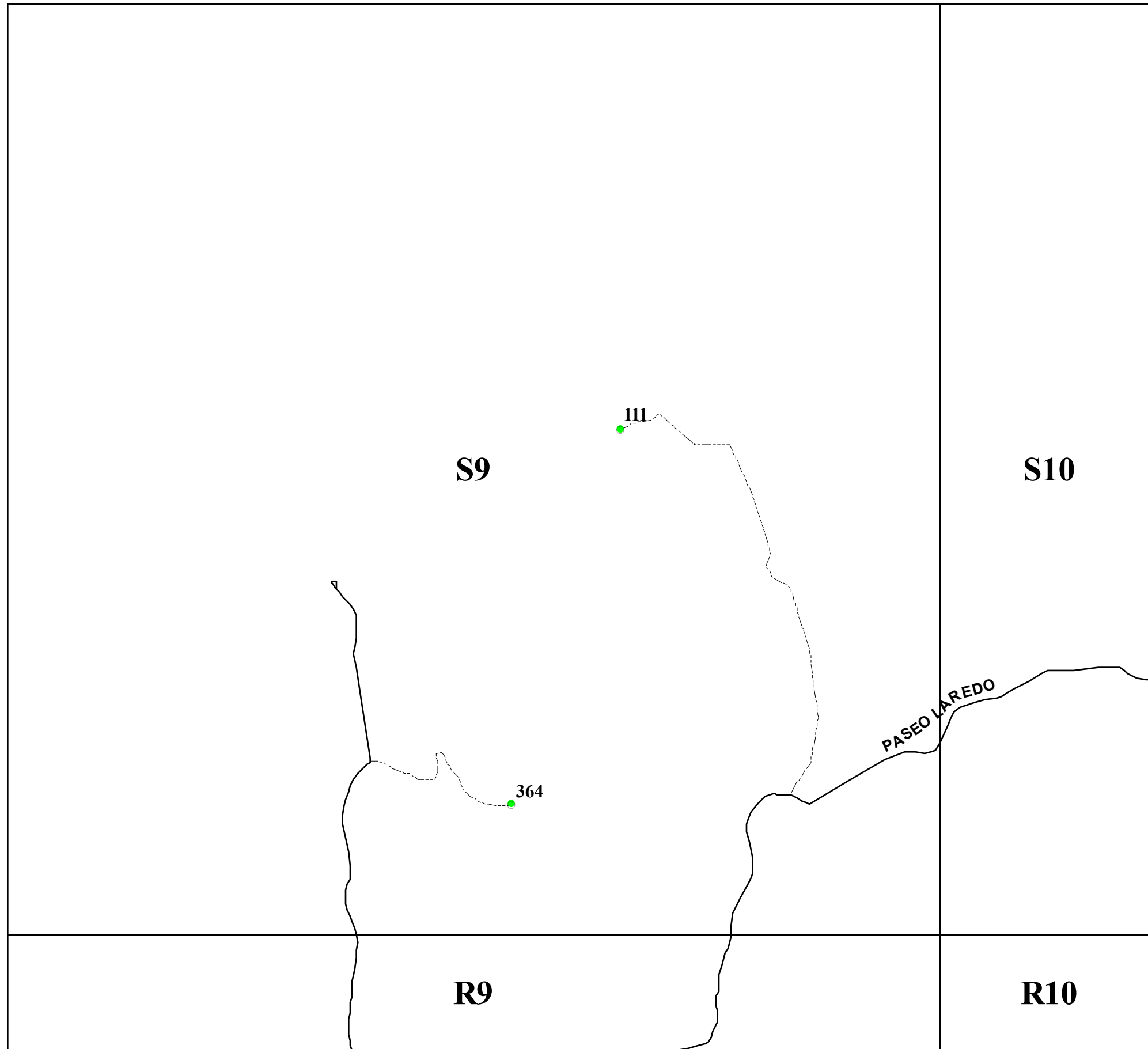


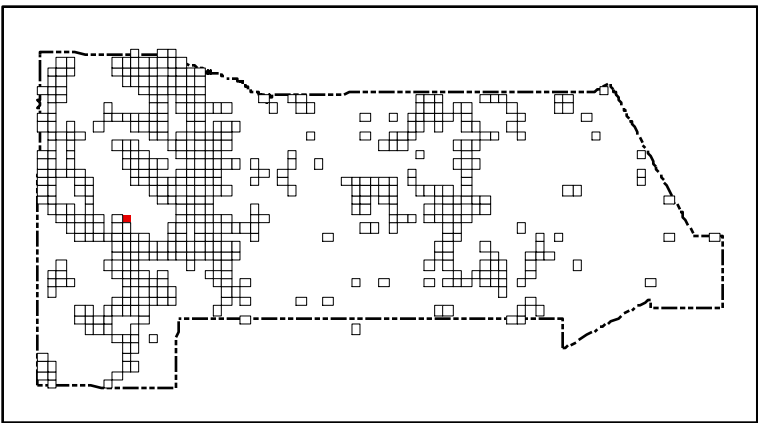
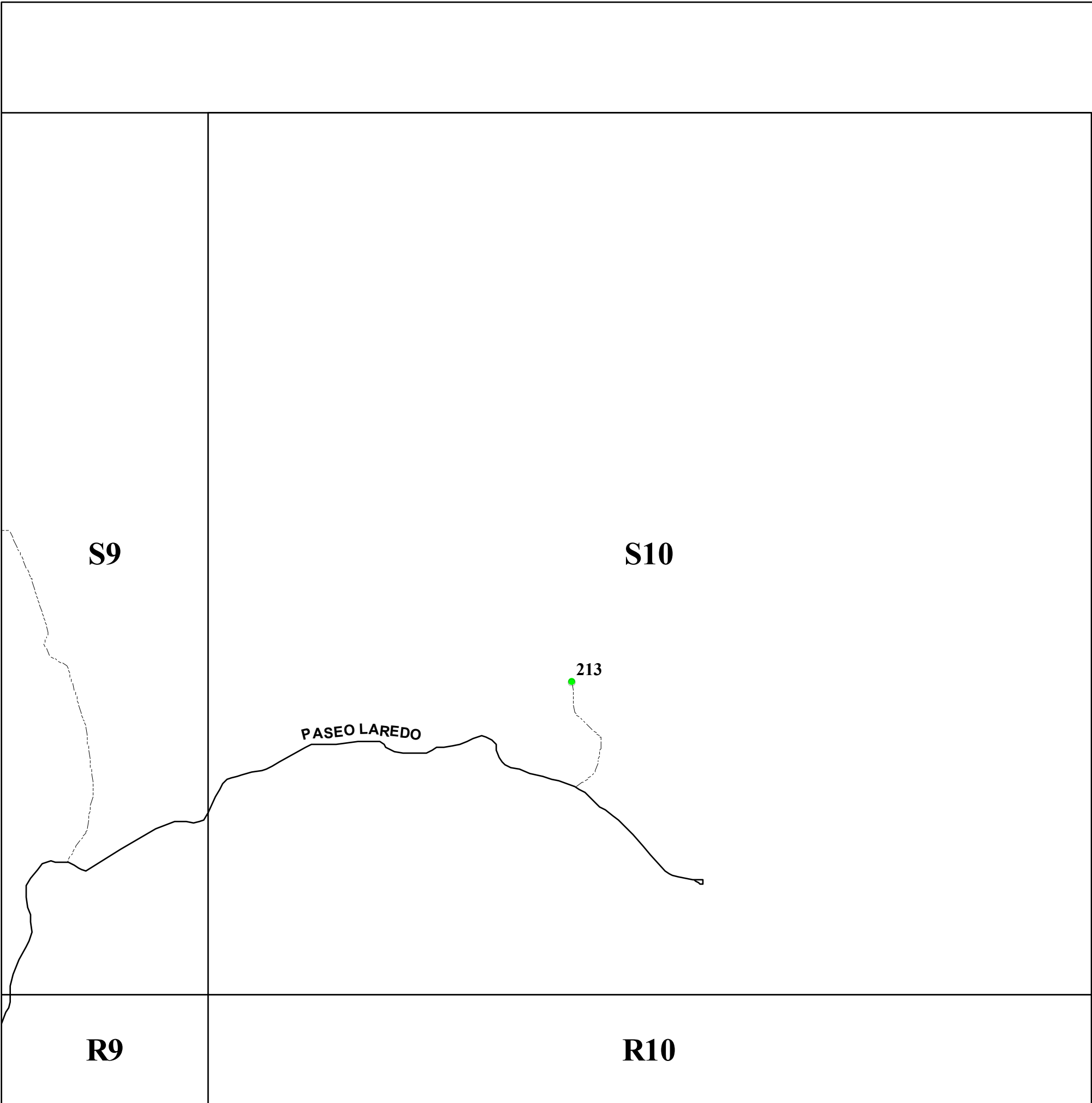
This product is for informational purposes and may not have been prepared for, or be suitable for legal, engineering, or surveying purposes. Users of this information should review or consult the primary data and information sources to ascertain the usability of the information.

Map created by: Mario H. Vasquez

Wednesday, April 23, 2014

Page Name: S9
Page Number: 197





San Miguel County Map Book 2014



- **Residents**
- County Rds**
- State Rds**
- Federal Rds**
- Private & Public Rds**
- Driveways**



This product is for informational purposes and may not have been prepared for, or be suitable for legal, engineering, or surveying purposes. Users of this information should review or consult the primary data and information sources to ascertain the usability of the information.

Map created by: Mario H. Vasquez

Wednesday, April 23, 2014

Gabaldon

T16

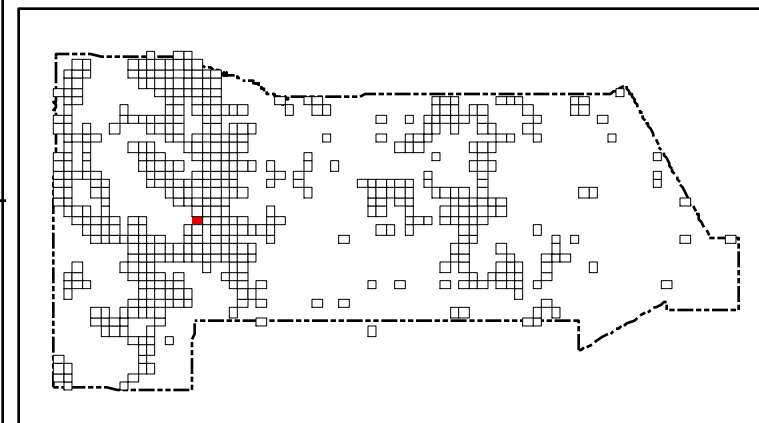
T17

S16

S17

R15

R16



San Miguel County Map Book 2014



- Residents
- County Rds
- State Rds
- Federal Rds
- Private & Public Rds
- Driveways

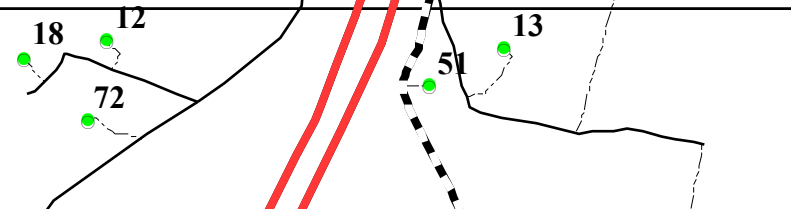


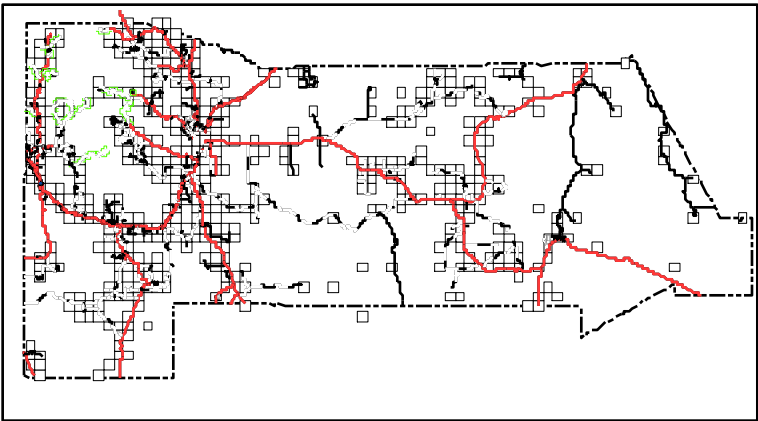
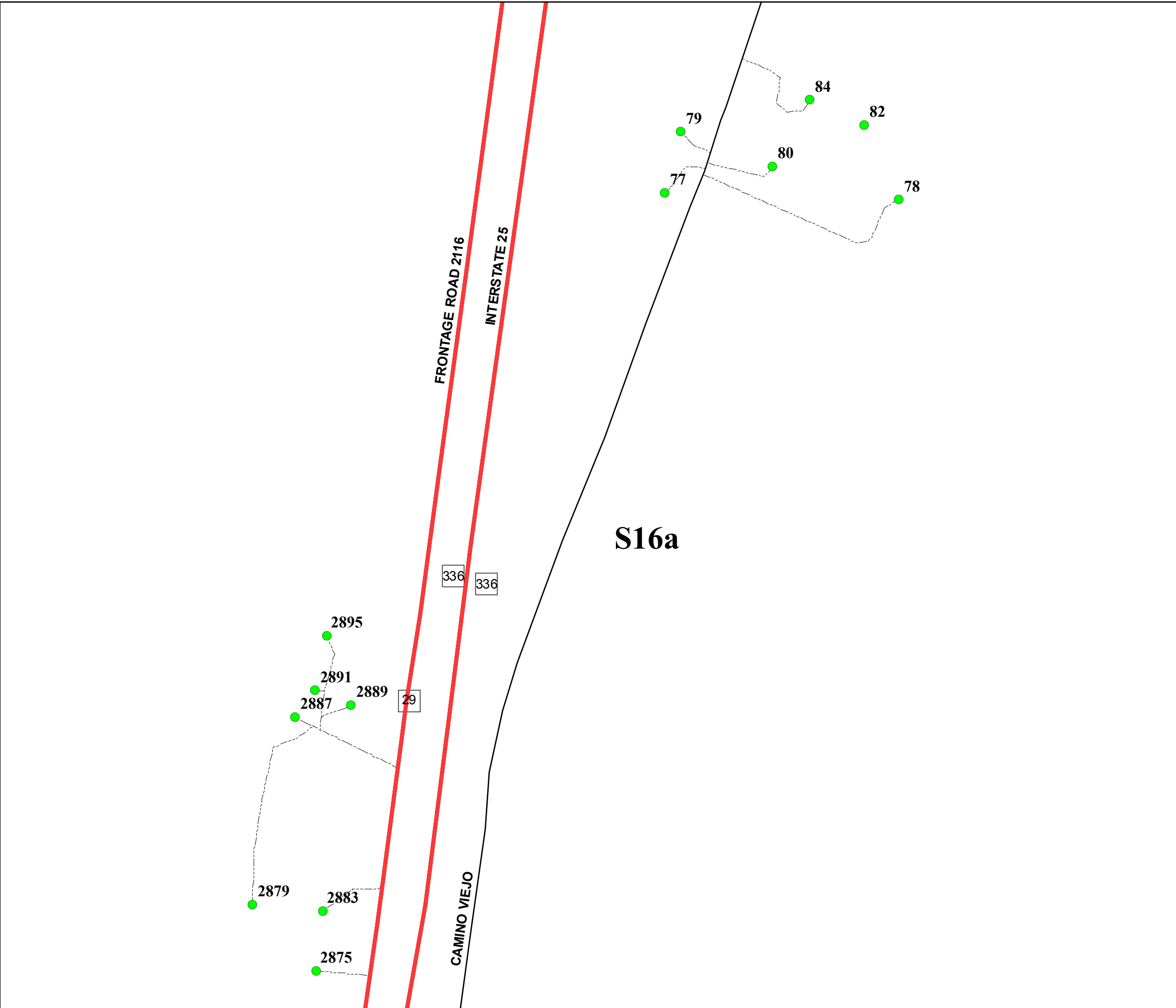
This product is for informational purposes and may not have been prepared for, or be suitable for legal, engineering, or surveying purposes. Users of this information should review or consult the primary data and information sources to ascertain the usability of the information.

Map created by: Mario H. Vásquez

Wednesday, April 23, 2014

Page Name: S16
Page Number: 199





San Miguel County Map Book
2014



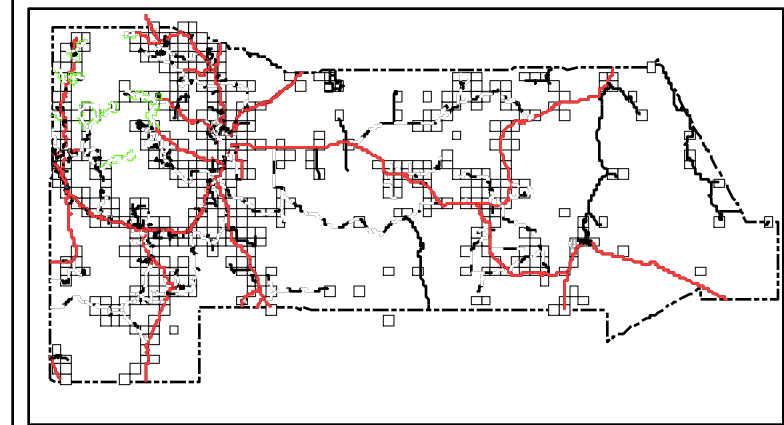
- Residents
- County Rds
- State Rds
- Federal Rds
- Private & Public Rds
- Driveways



This product is for informational purposes and may not have been prepared for, or be suitable for legal, engineering, or surveying purposes. Users of this information should review or consult the primary data and information sources to ascertain the usability of the information.

Map created by: Mário H. Vásquez

Page Name: S16a
Page Number: 199a



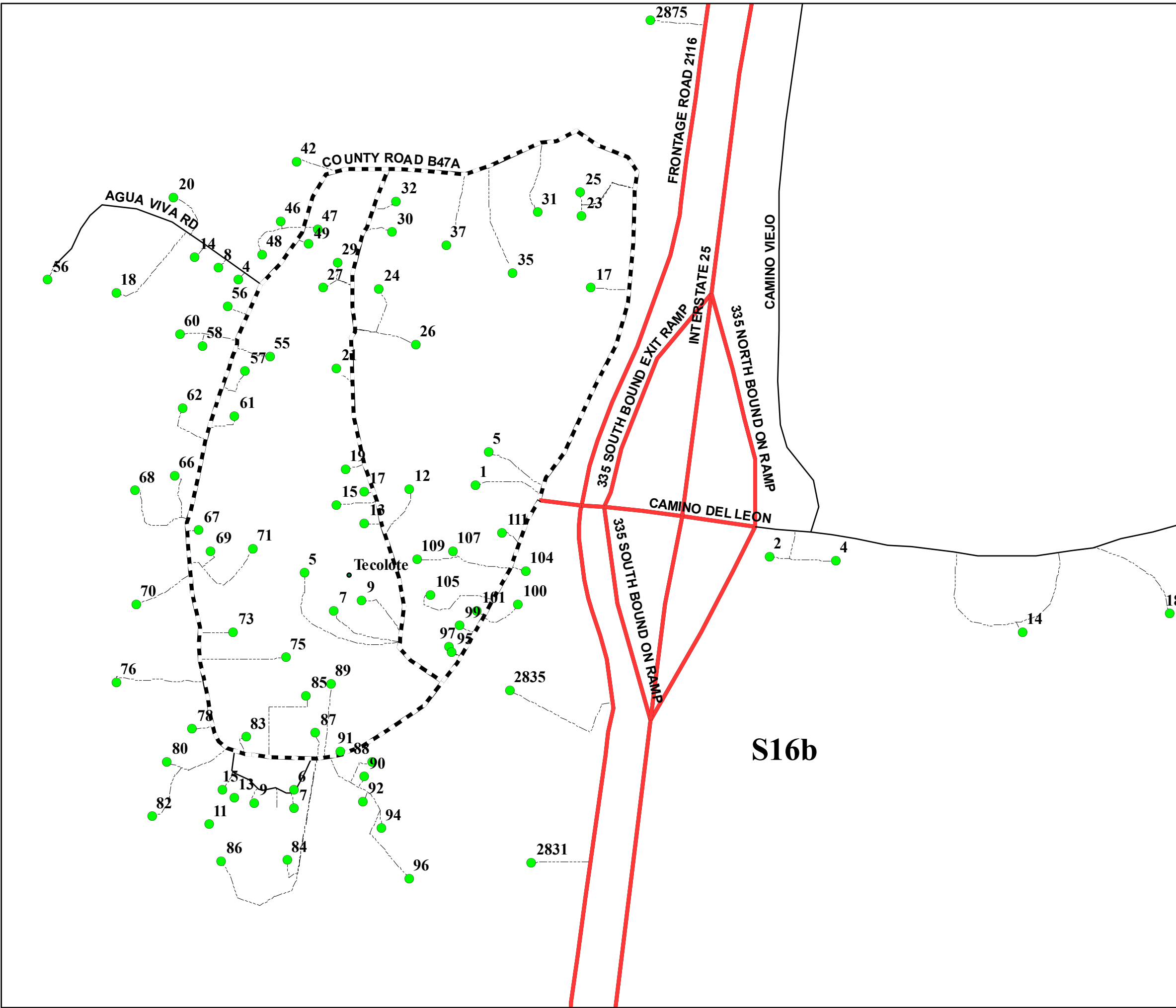
San Miguel County Map Book 2014

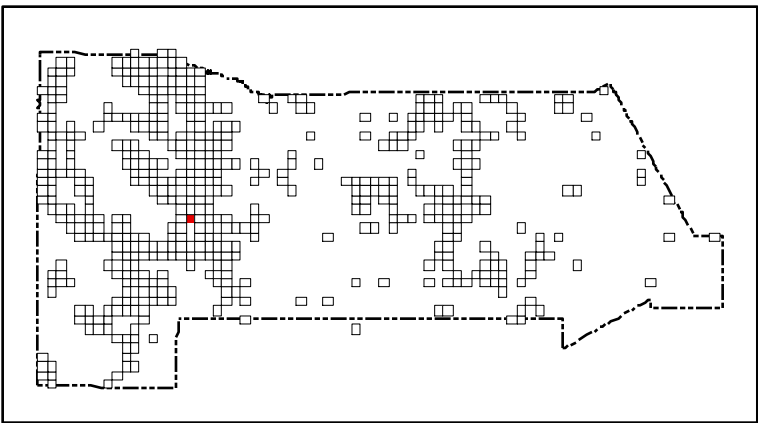
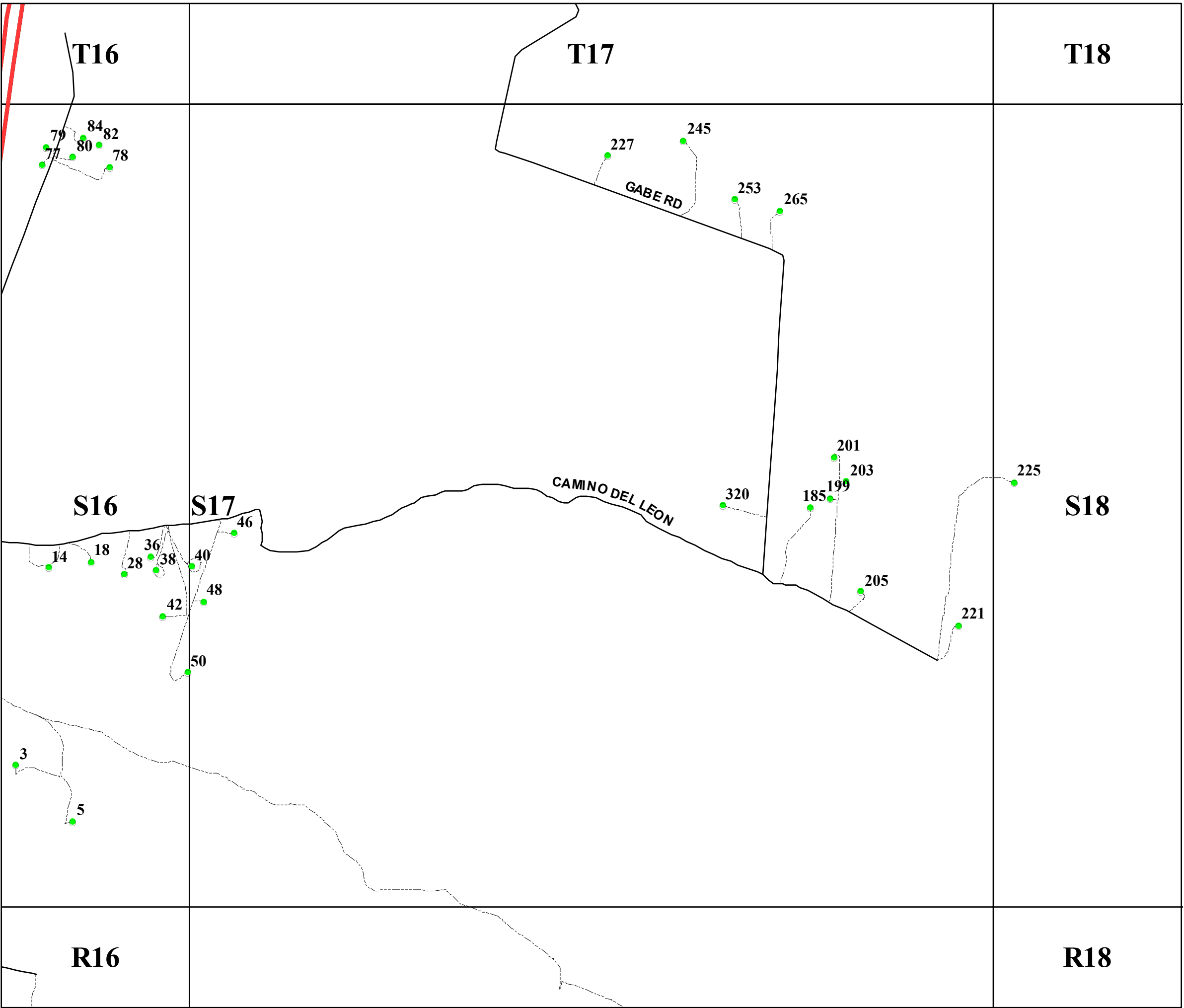


- Residents
- County Rds
- State Rds
- Federal Rds
- Private & Public Rds
- Driveways



This product is for informational purposes and may not have been prepared for, or be suitable for legal, engineering, or surveying purposes. Users of this information should review or consult the primary data and information sources to ascertain the usability of the information.

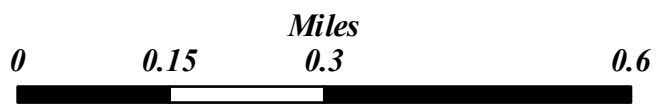




San Miguel County Map Book
2014



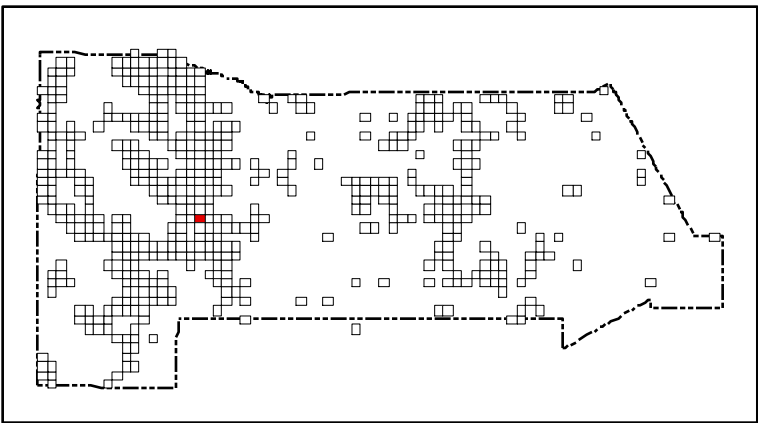
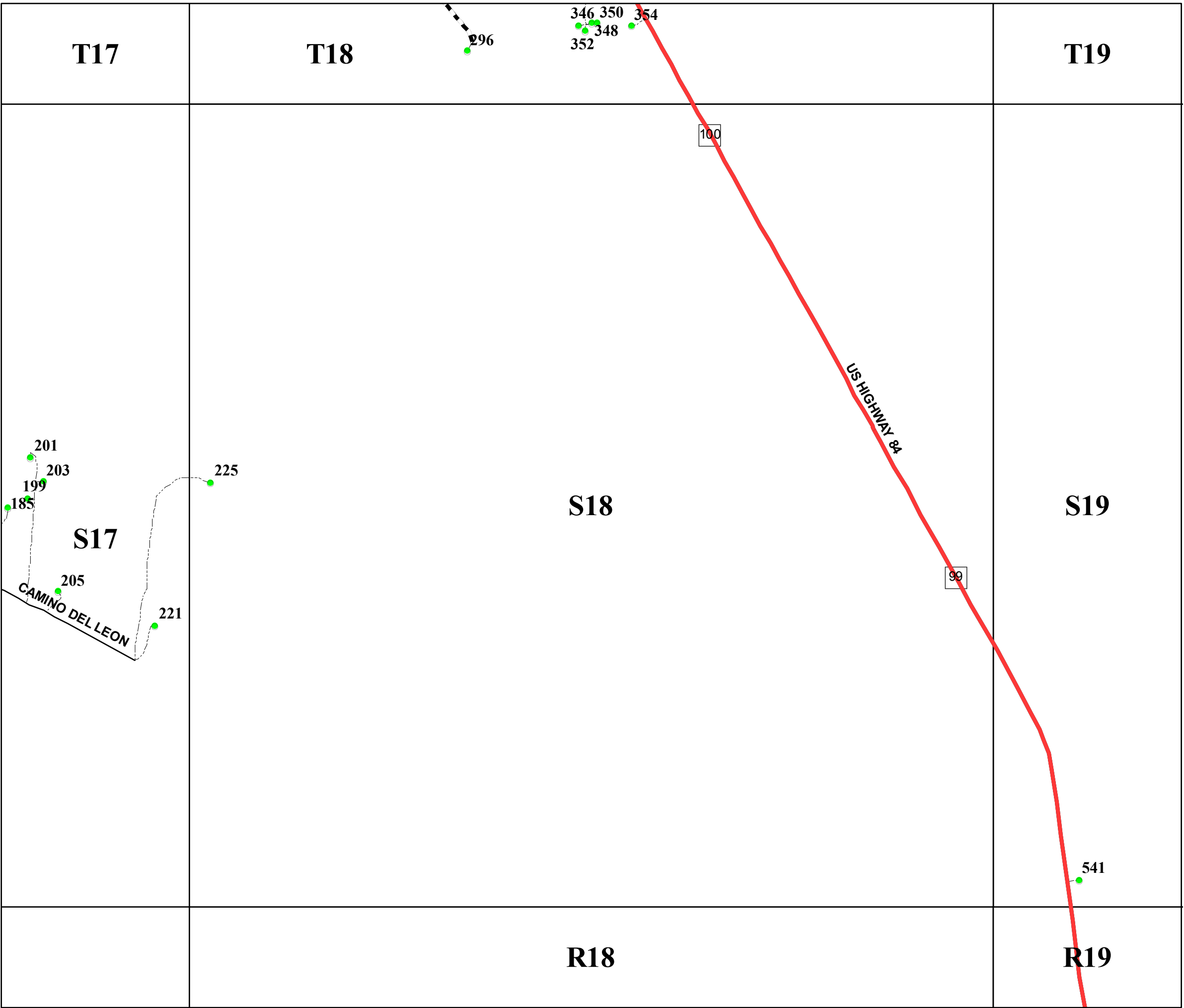
- Residents
- County Rds
- State Rds
- Federal Rds
- Private & Public Rds
- Driveways



This product is for informational purposes and may not have been prepared for, or be suitable for legal, engineering, or surveying purposes. Users of this information should review or consult the primary data and information sources to ascertain the usability of the information.

Map created by: Mario H. Vásquez

Wednesday, April 23, 2014



San Miguel County Map Book
2014



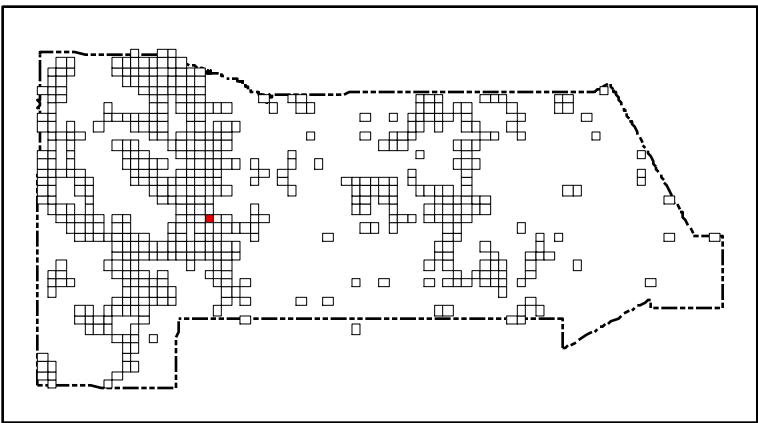
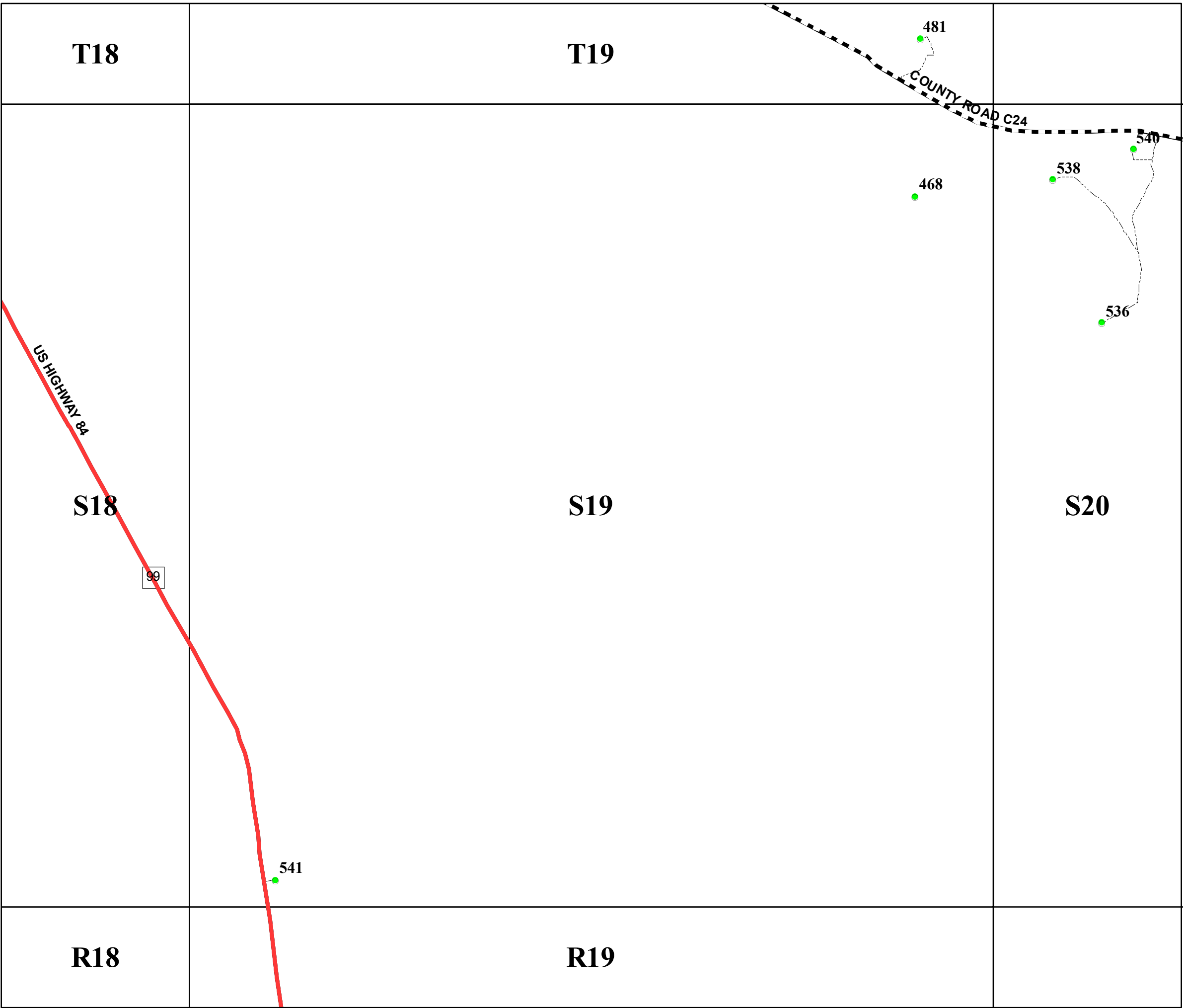
- Residents
- County Rds
- State Rds
- Federal Rds
- Private & Public Rds
- Driveways



This product is for informational purposes and may not have been prepared for, or be suitable for legal, engineering, or surveying purposes. Users of this information should review or consult the primary data and information sources to ascertain the usability of the information.

Map created by: Mario H. Vasquez

Wednesday, April 23, 2014



San Miguel County Map Book
2014



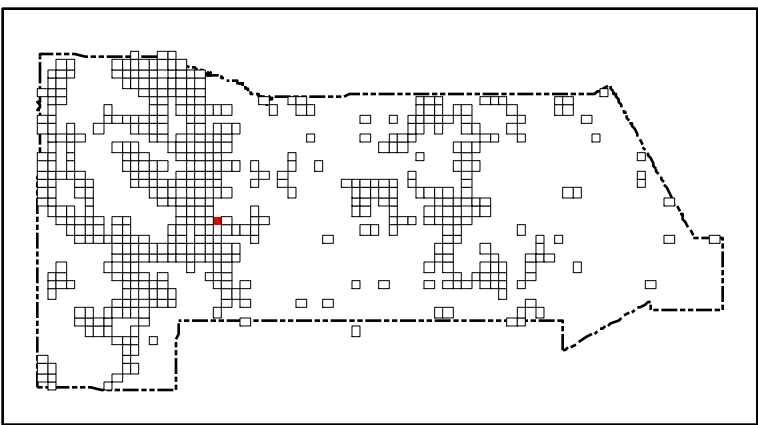
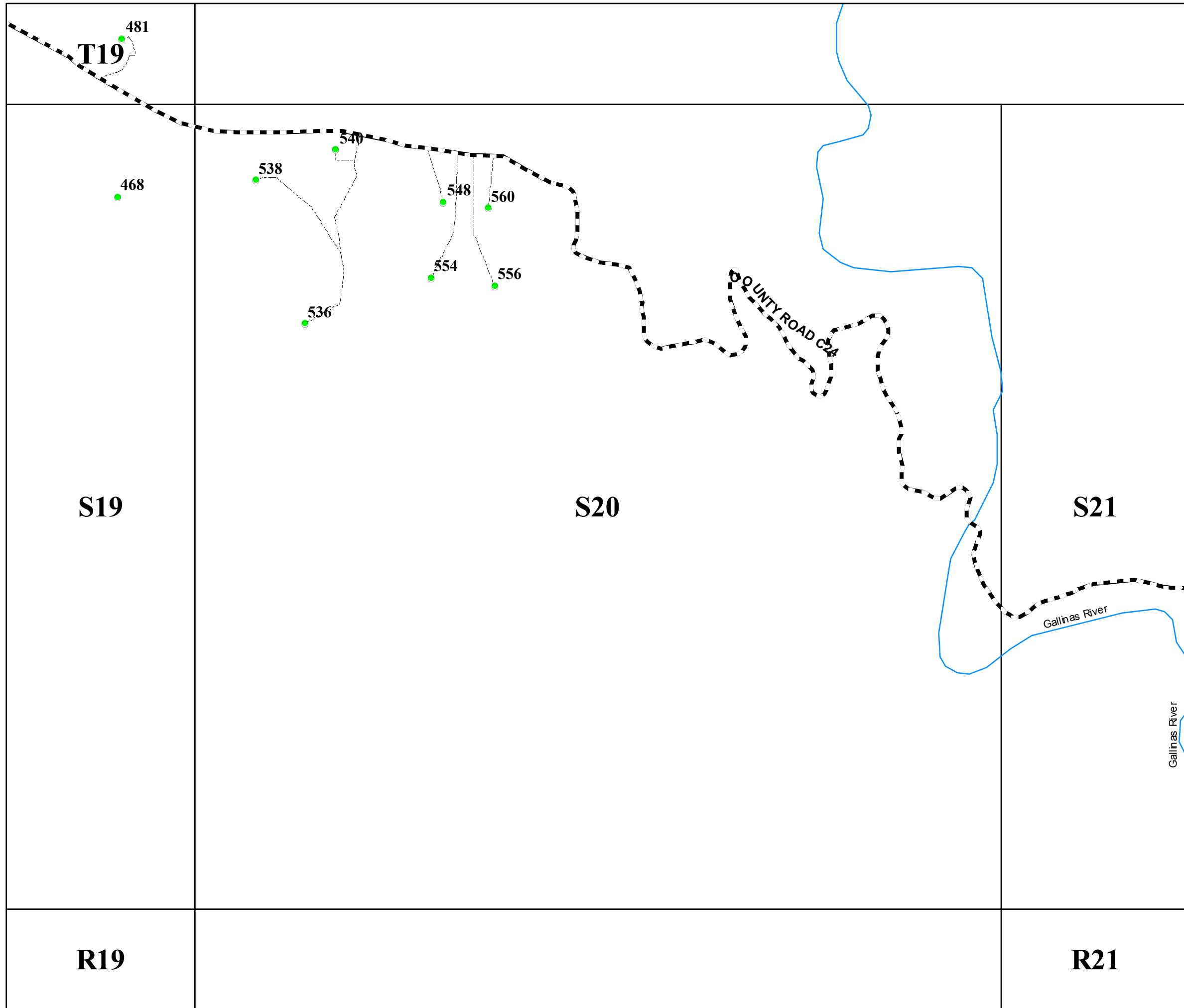
- Residents
- County Rds
- State Rds
- Federal Rds
- Private & Public Rds
- Driveways



This product is for informational purposes and may not have been prepared for, or be suitable for legal, engineering, or surveying purposes. Users of this information should review or consult the primary data and information sources to ascertain the usability of the information.

Map created by: Mario H. Vasquez

Wednesday, April 23, 2014



San Miguel County Map Book
2014



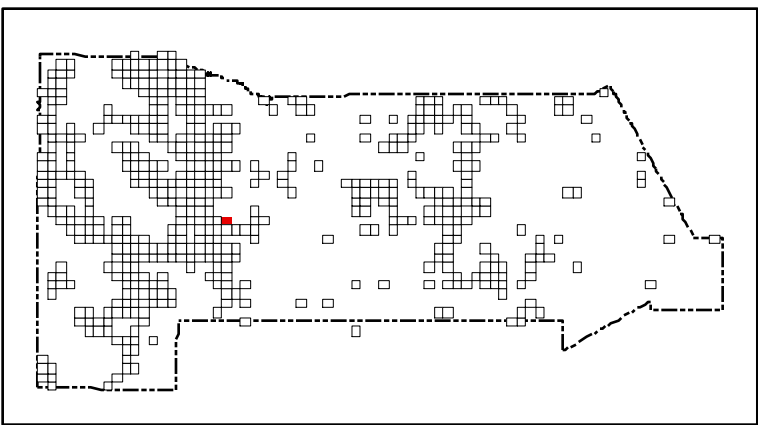
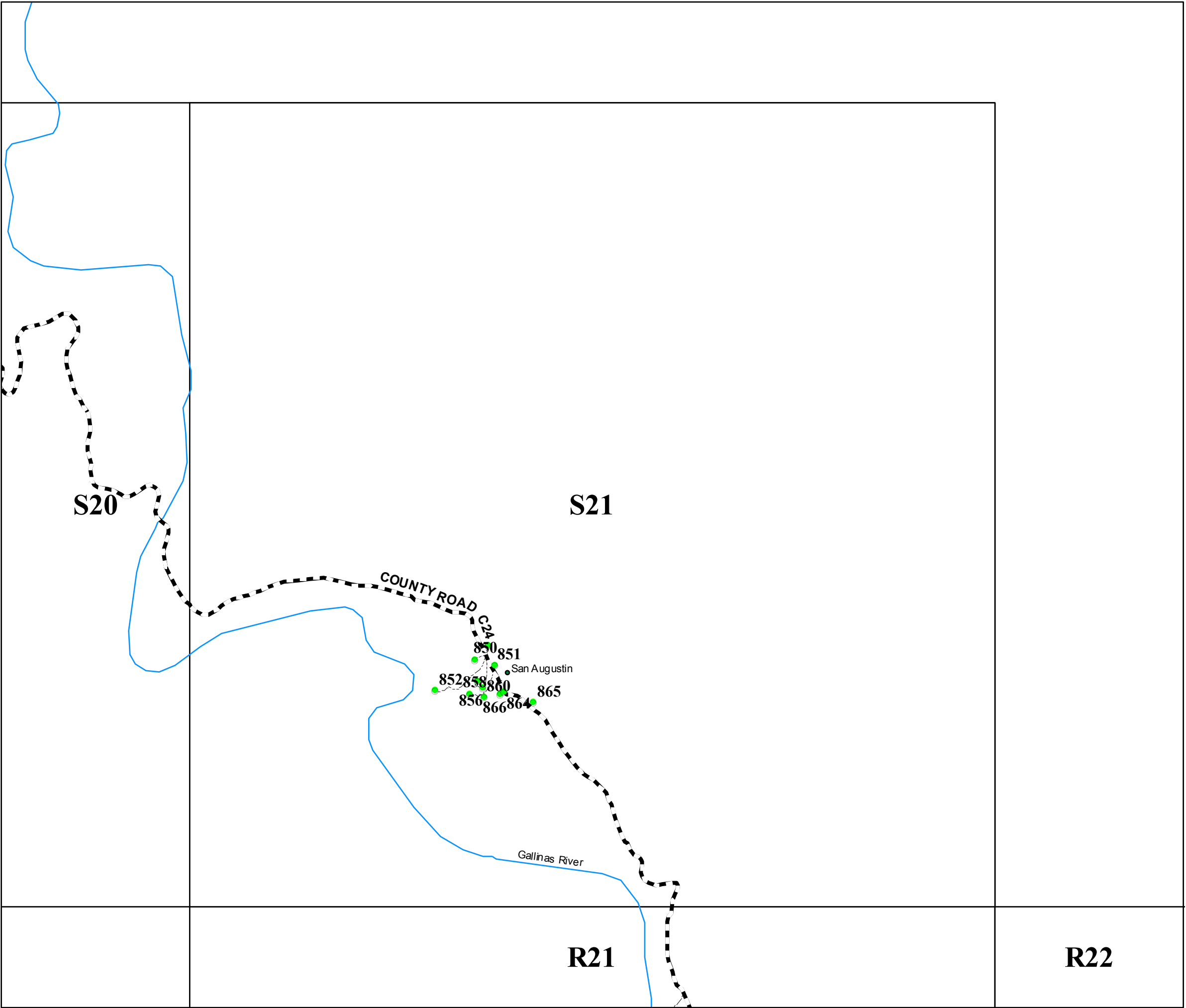
- Residents
- County Rds
- State Rds
- Federal Rds
- Private & Public Rds
- Driveways



This product is for informational purposes and may not have been prepared for, or be suitable for legal, engineering, or surveying purposes. Users of this information should review or consult the primary data and information sources to ascertain the usability of the information.

Map created by: Mario H. Vásquez

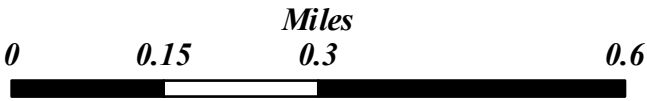
Wednesday, April 23, 2014



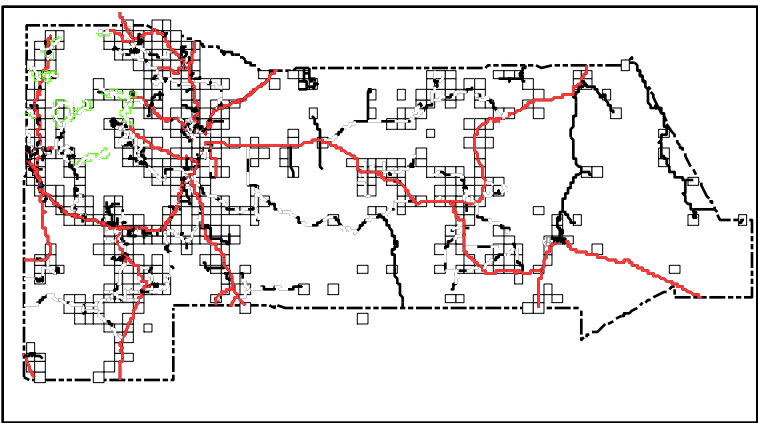
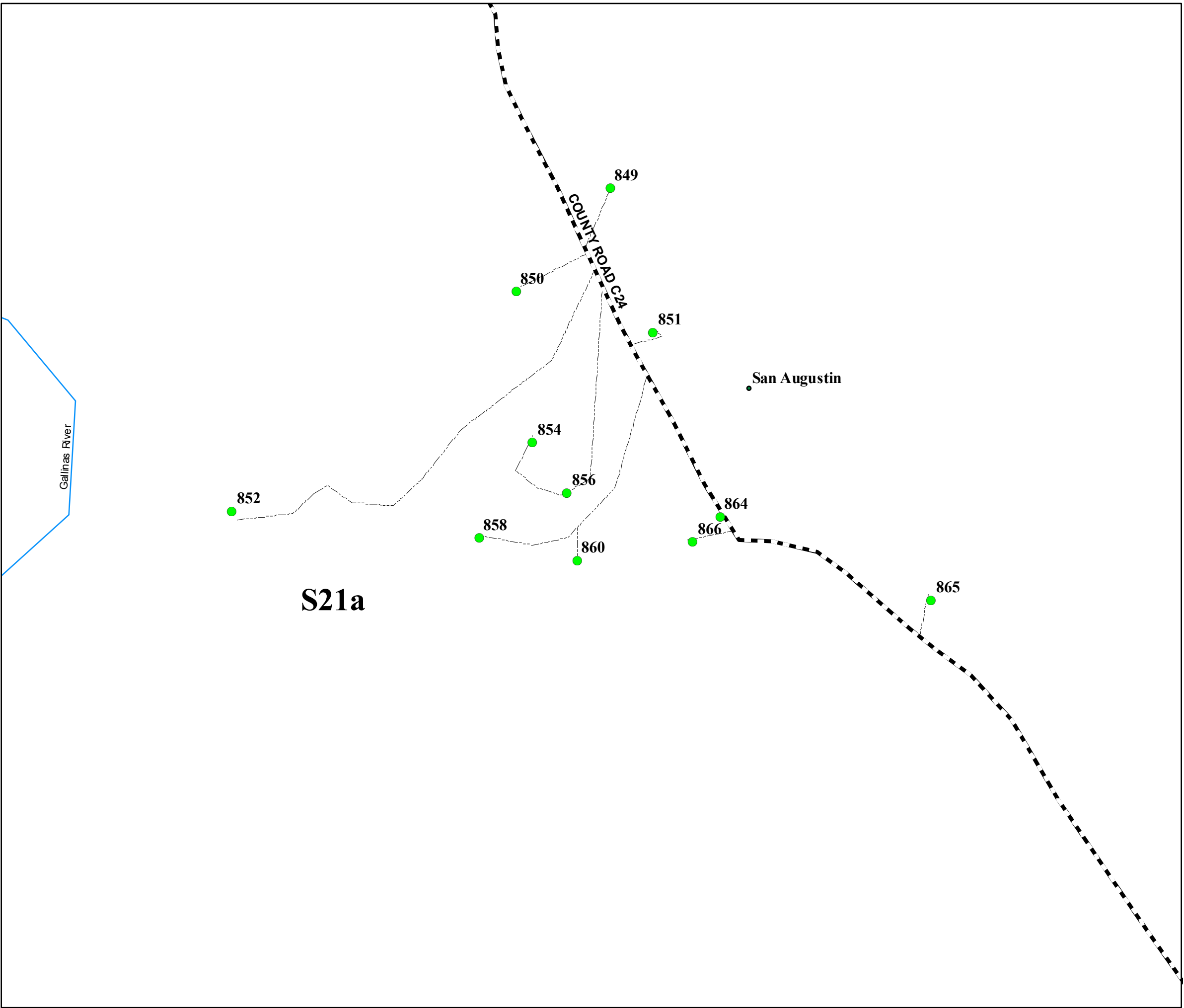
San Miguel County Map Book
2014



- Residents
- County Rds
- State Rds
- Federal Rds
- Private & Public Rds
- Driveways



This product is for informational purposes and may not have been prepared for, or be suitable for legal, engineering, or surveying purposes. Users of this information should review or consult the primary data and information sources to ascertain the usability of the information.



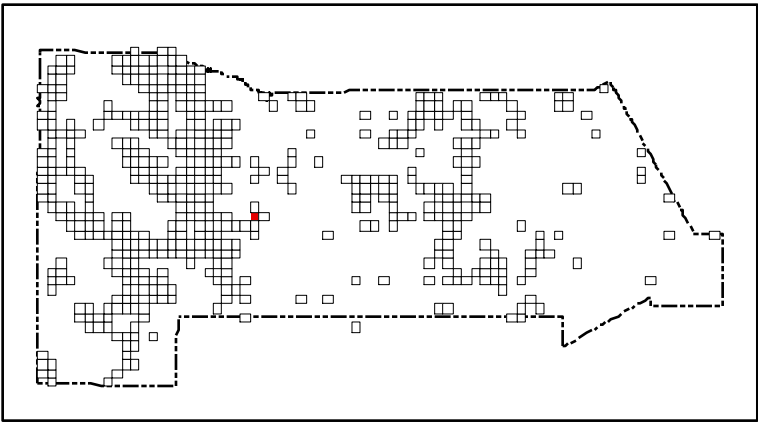
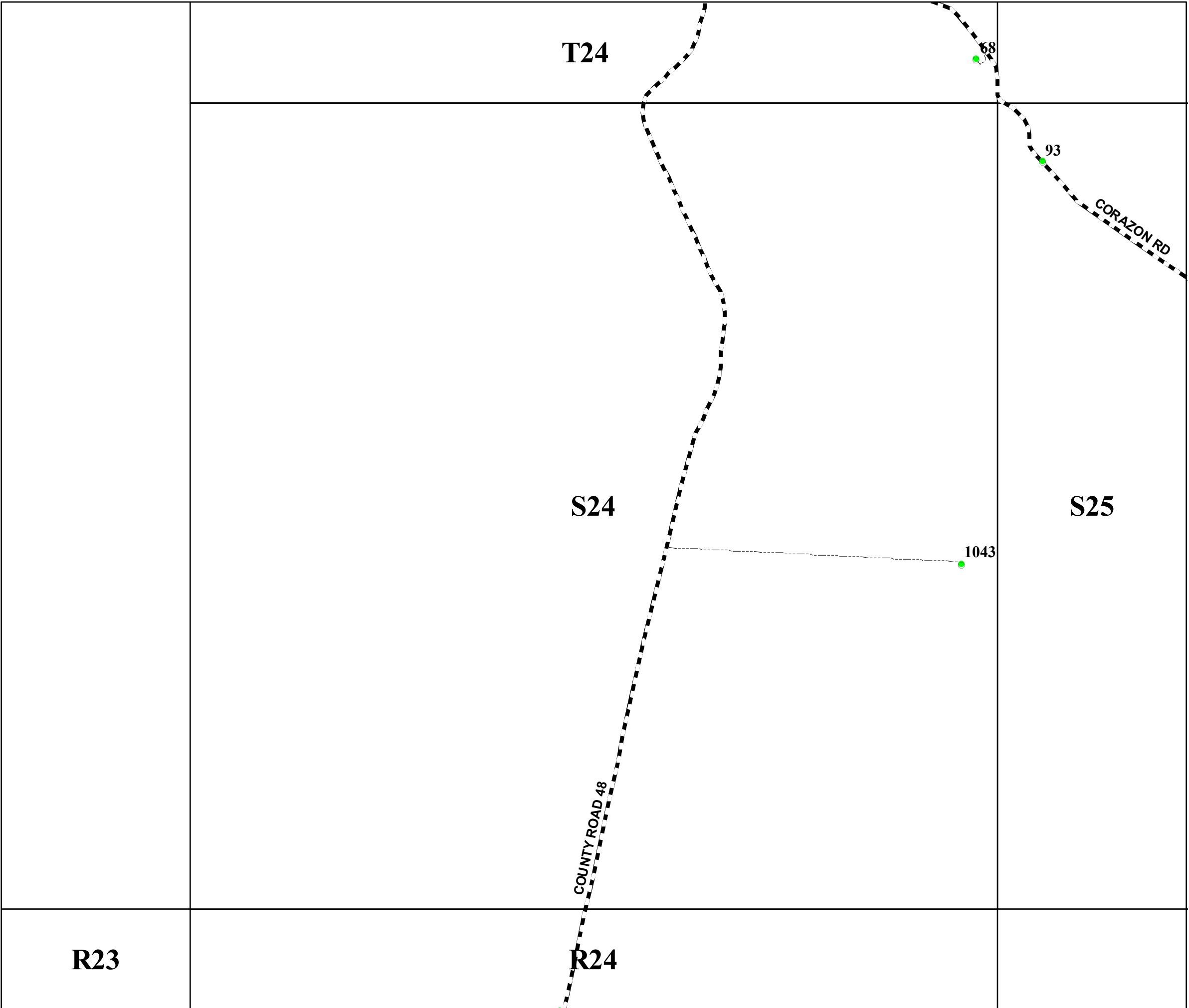
San Miguel County Map Book
2014



- Residents
- County Rds
- State Rds
- Federal Rds
- Private & Public Rds
- Driveways



This product is for informational purposes and may not have been prepared for, or be suitable for legal, engineering, or surveying purposes. Users of this information should review or consult the primary data and information sources to ascertain the usability of the information.



San Miguel County Map Book
2014

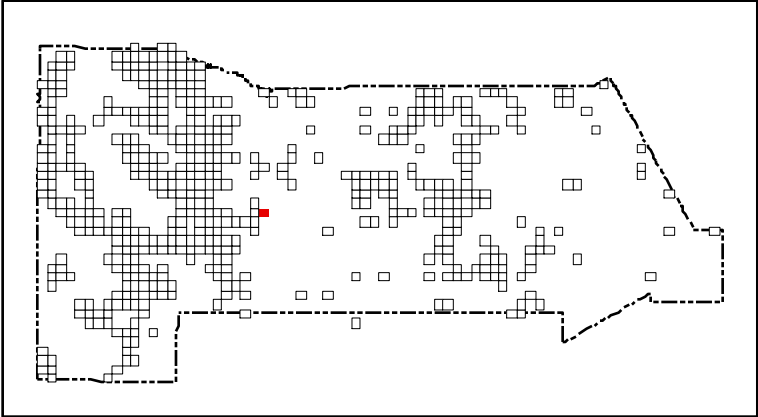
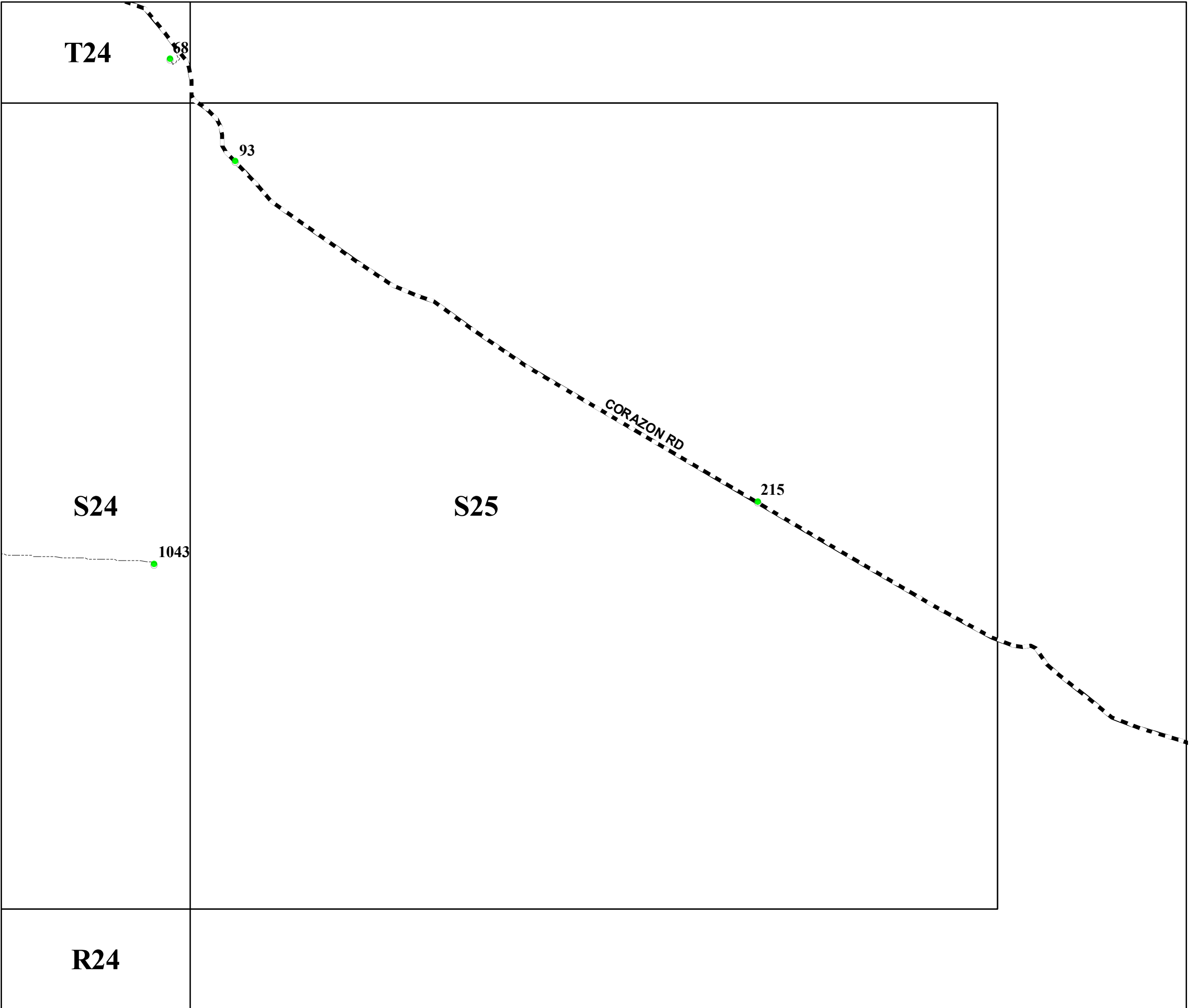


- Residents
- County Rds
- State Rds
- Federal Rds
- Private & Public Rds
- Driveways



This product is for informational purposes and may not have been prepared for, or be suitable for legal, engineering, or surveying purposes. Users of this information should review or consult the primary data and information sources to ascertain the usability of the information.

Map created by: Mario H. Vasquez
Wednesday, April 23, 2014



San Miguel County Map Book
2014



- Residents
- County Rds
- State Rds
- Federal Rds
- Private & Public Rds
- Driveways



This product is for informational purposes and may not have been prepared for, or be suitable for legal, engineering, or surveying purposes. Users of this information should review or consult the primary data and information sources to ascertain the usability of the information.

T39

S39

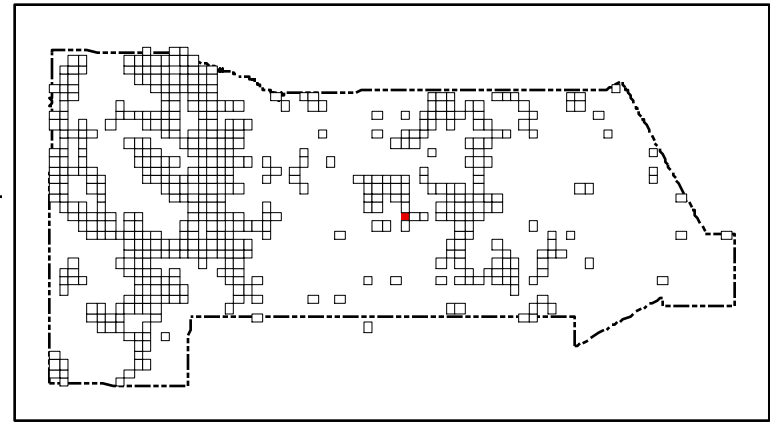
S40

R39

3457
3459

CORAZON RD

San Miguel County Map Book 2014



- Residents
- County Rds
- State Rds
- Federal Rds
- Private & Public Rds
- Driveways



This product is for informational purposes and may not have been prepared for, or be suitable for legal, engineering, or surveying purposes. Users of this information should review or consult the primary data and information sources to ascertain the usability of the information.

Map created by: Mario H. Vasquez

Wednesday, April 23, 2014

Page Name: S39
Page Number: 207

T39

39

S39

S40

S41

R39

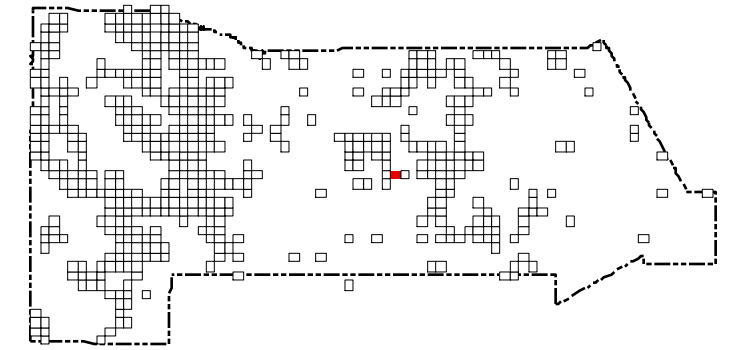
NM HIGHWAY 104

40

CORAZON RD

3571

3638



San Miguel County Map Book 2014



- Residents
- County Rds
- State Rds
- Federal Rds
- Private & Public Rds
- Driveways

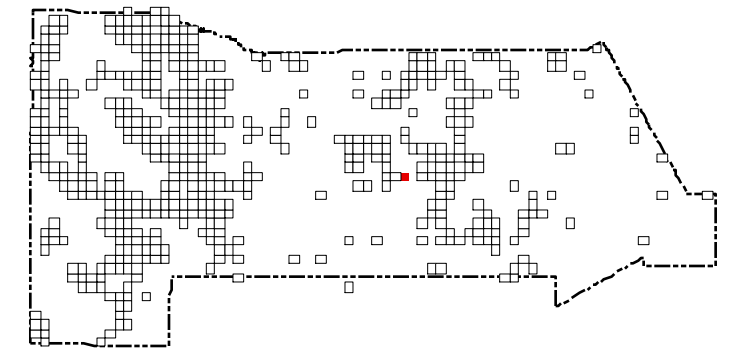


This product is for informational purposes and may not have been prepared for, or be suitable for legal, engineering, or surveying purposes. Users of this information should review or consult the primary data and information sources to ascertain the usability of the information.


Map created by: Mario H. Vasquez

Wednesday, April 23, 2014

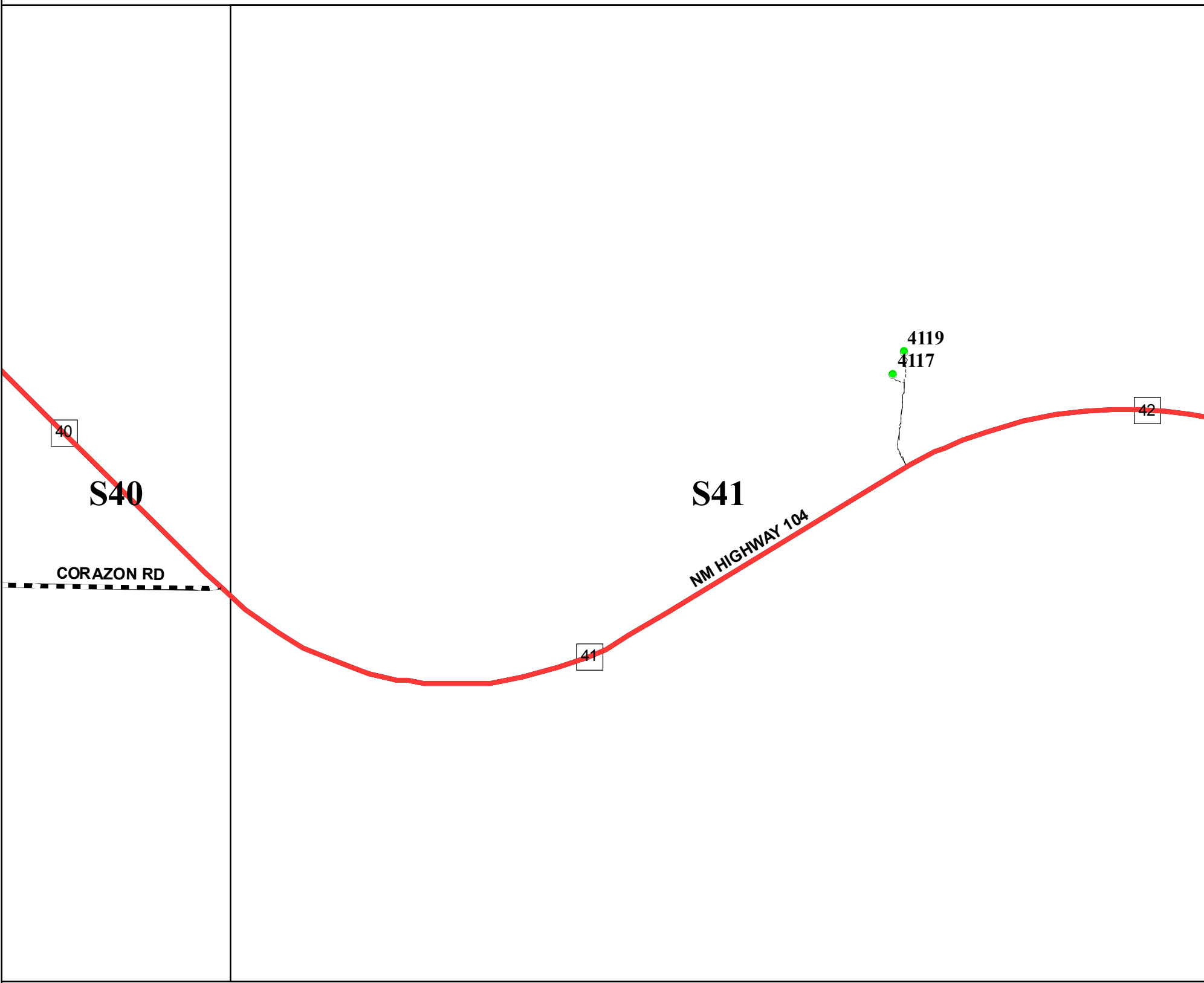
Page Name: S40
Page Number: 208



San Miguel County Map Book 2014



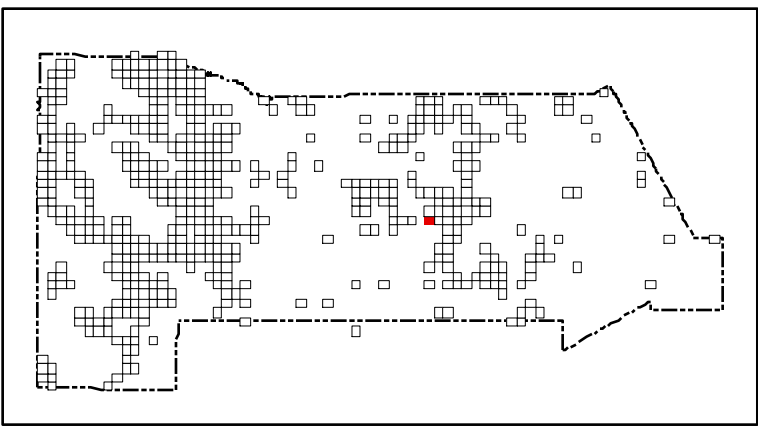
- Residents
- County Rds
- State Rds
- Federal Rds
- Private & Public Rds
- Driveways



This product is for informational purposes and may not have been prepared for, or be suitable for legal, engineering, or surveying purposes. Users of this information should review or consult the primary data and information sources to ascertain the usability of the information.

Map created by: Mario H. Vasquez

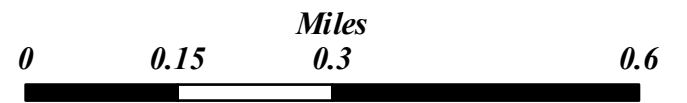
Wednesday, April 23, 2014



San Miguel County Map Book 2014



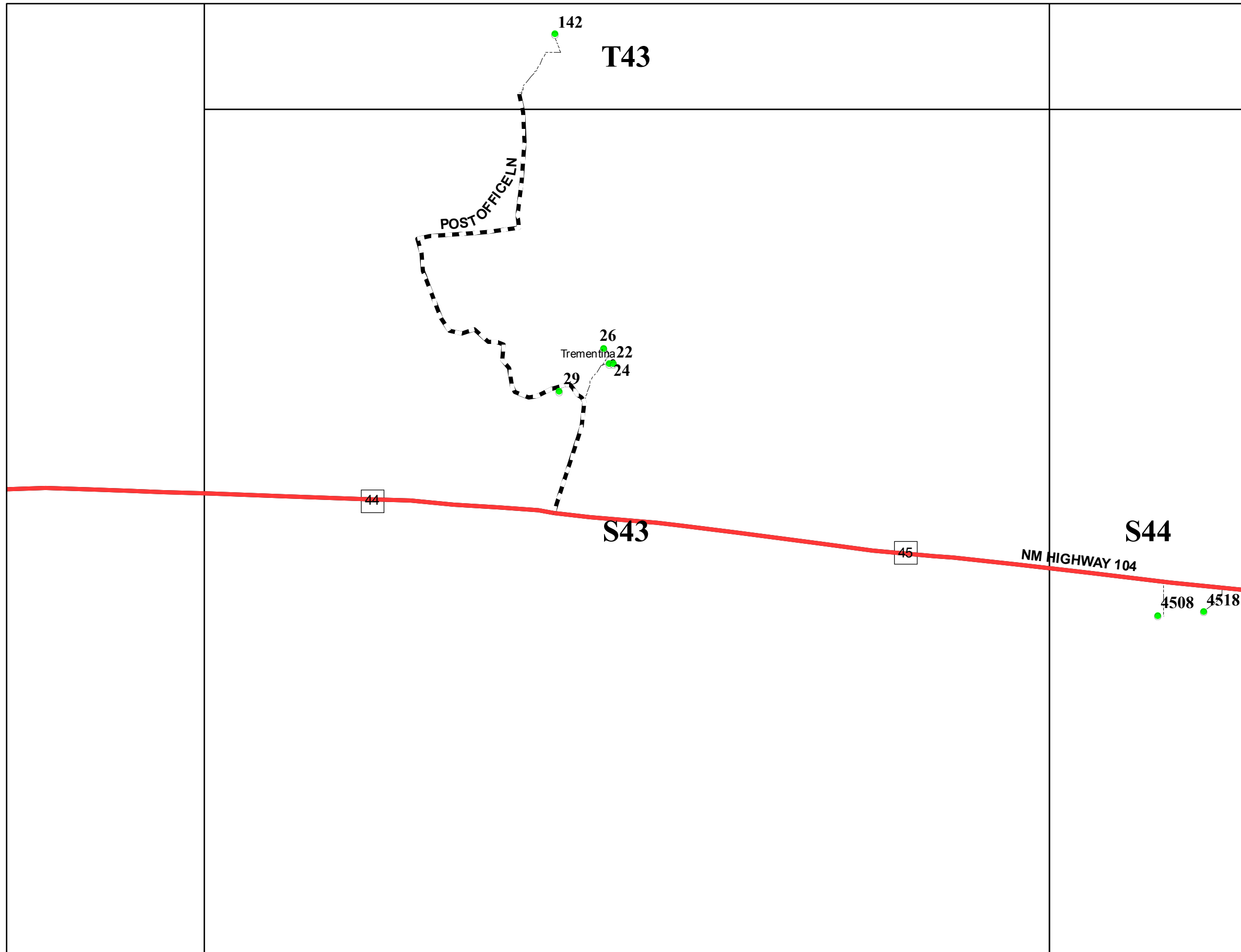
- **Residents**
- County Rds**
- State Rds**
- Federal Rds**
- Private & Public Rds**
- Driveways**



This product is for informational purposes and may not have been prepared for, or be suitable for legal, engineering, or surveying purposes. Users of this information should review or consult the primary data and information sources to ascertain the usability of the information.

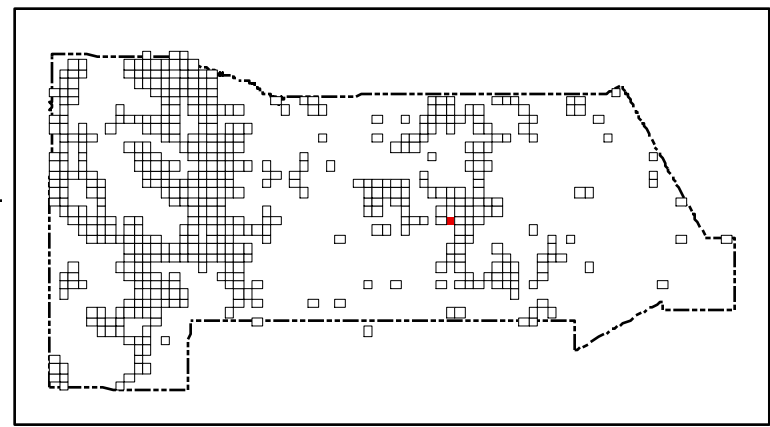
Map created by: Mario H. Vasquez

Wednesday, April 23, 2014



T43

T45



San Miguel County Map Book
2014



- Residents
- County Rds
- State Rds
- Federal Rds
- Private & Public Rds
- Driveways

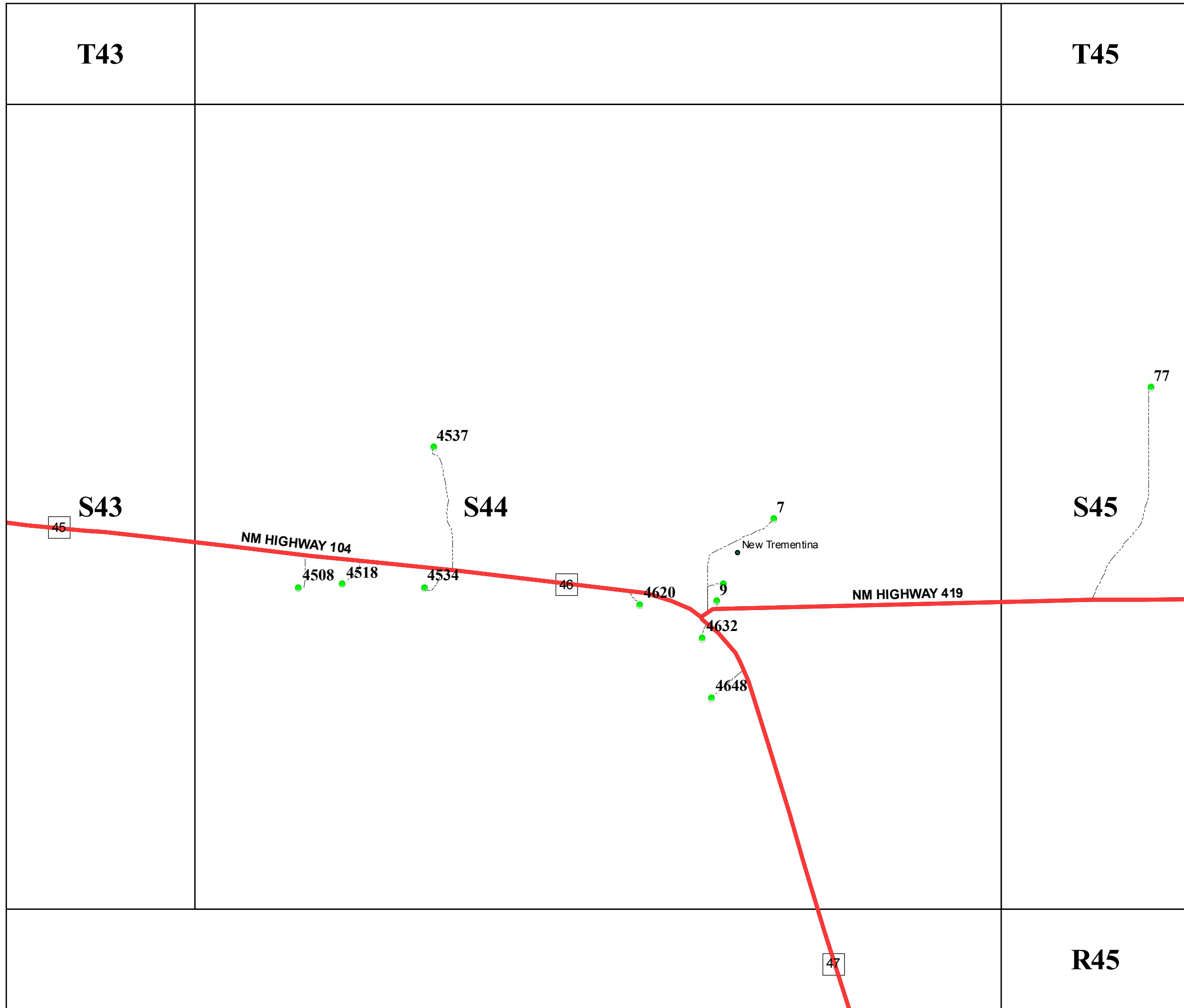


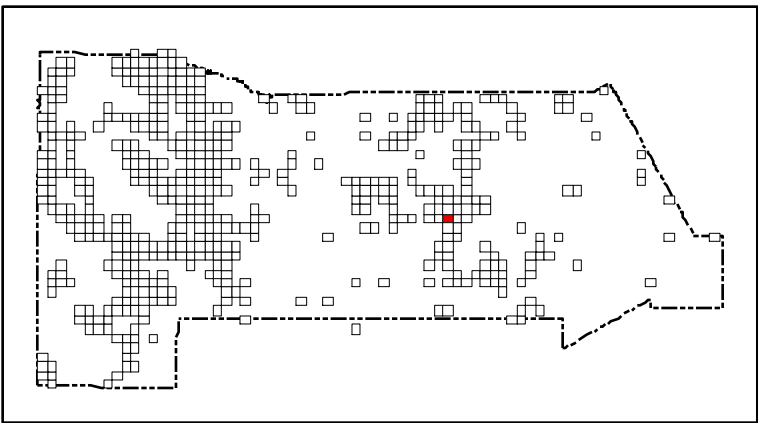
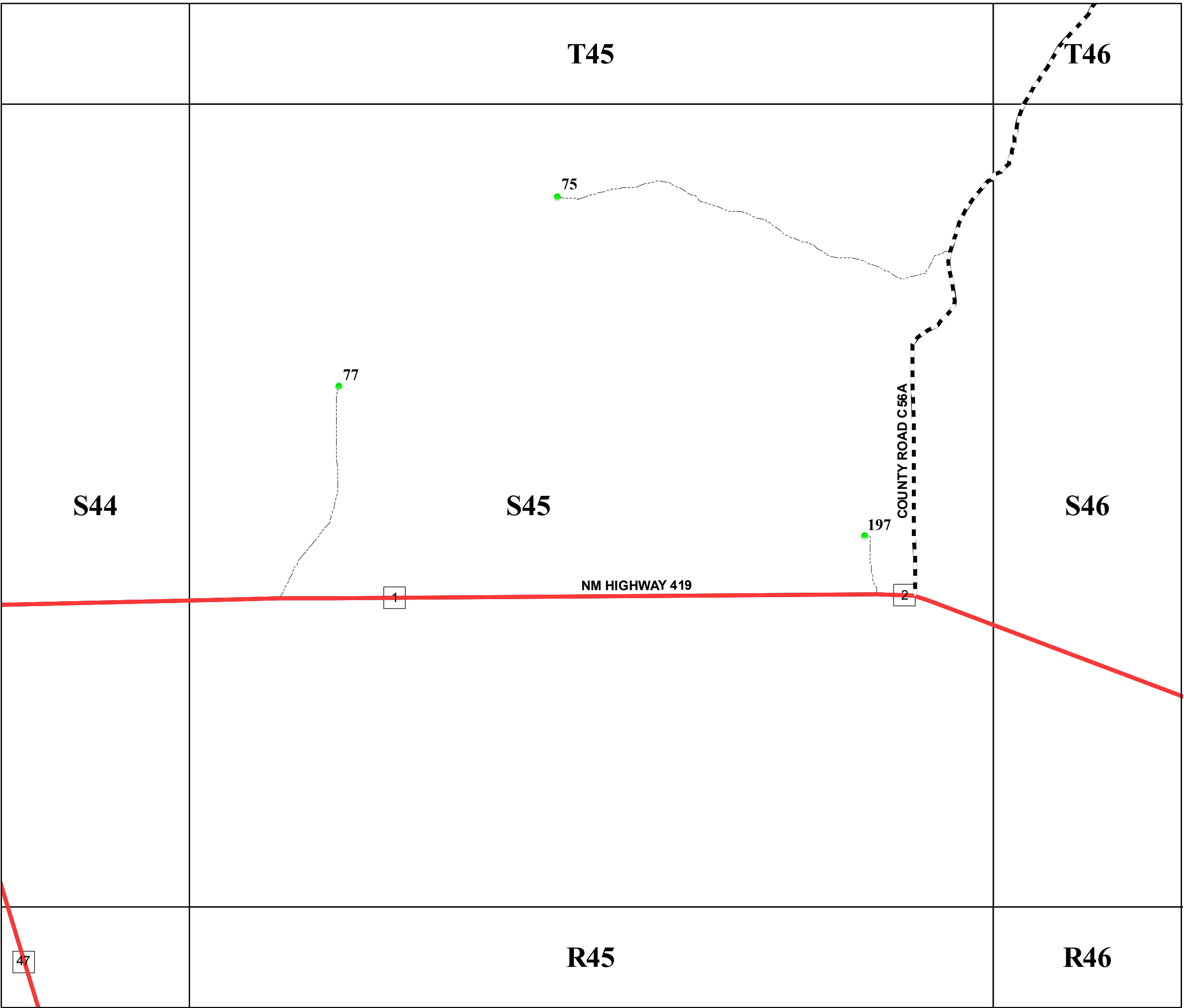
This product is for informational purposes and may not have been prepared for, or be suitable for legal, engineering, or surveying purposes. Users of this information should review or consult the primary data and information sources to ascertain the usability of the information.

Map created by: Mario H. Vasquez

Wednesday, April 23, 2014

Page Name: S44
Page Number: 211





San Miguel County Map Book
2014



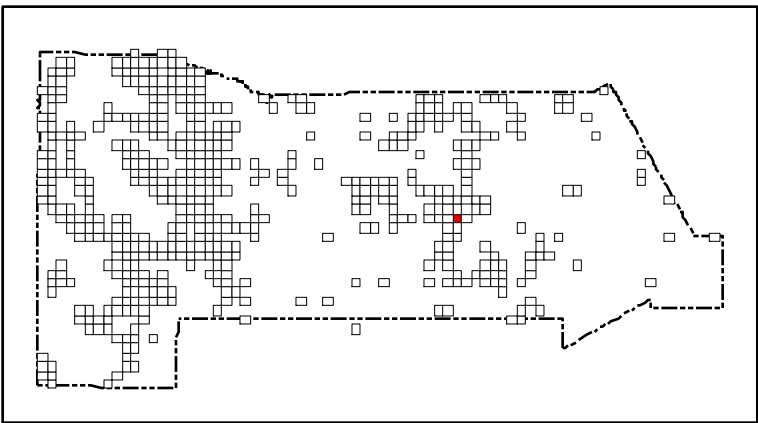
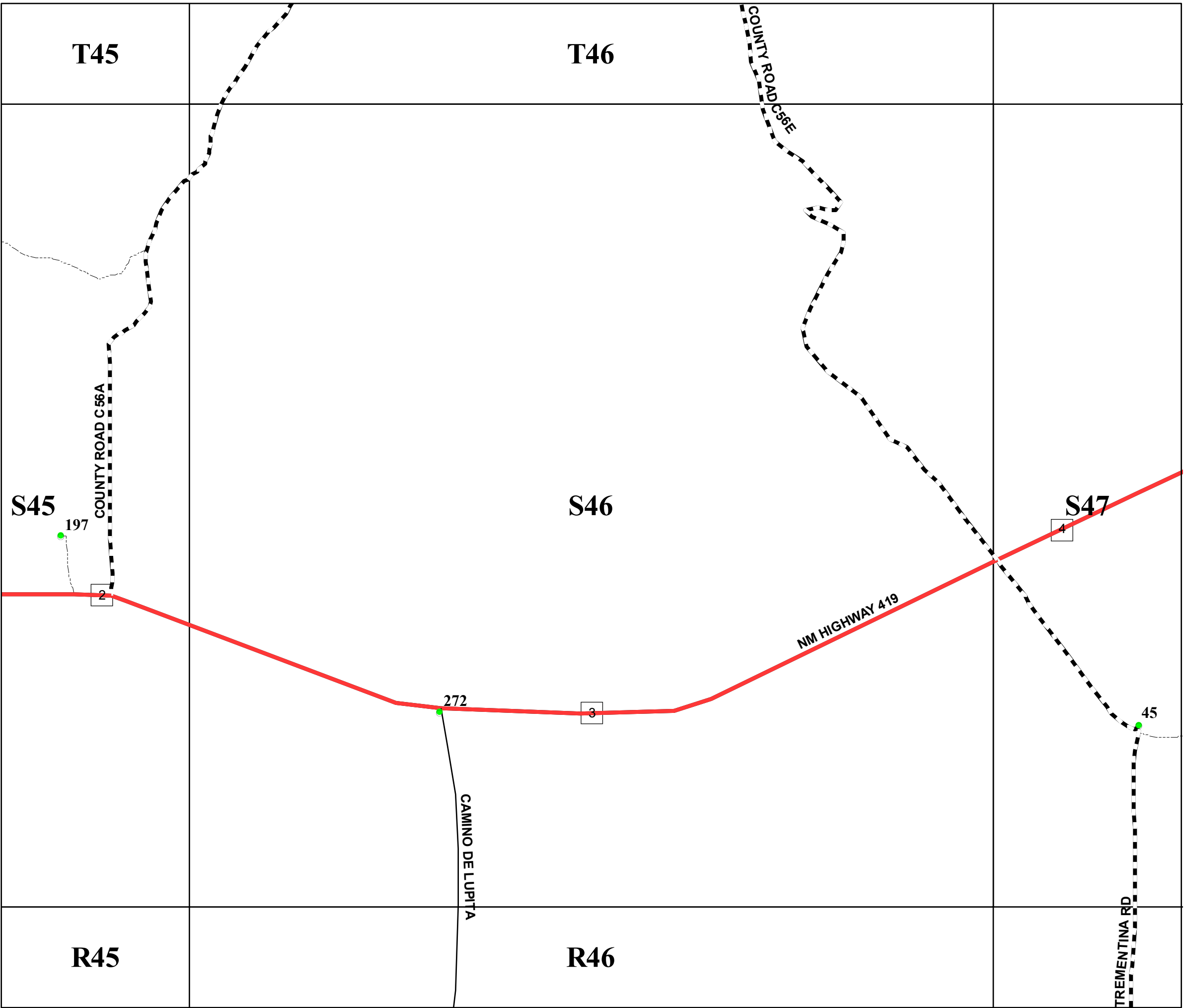
- Residents
- County Rds
- State Rds
- Federal Rds
- Private & Public Rds
- Driveways



This product is for informational purposes and may not have been prepared for, or be suitable for legal, engineering, or surveying purposes. Users of this information should review or consult the primary data and information sources to ascertain the usability of the information.

Map created by: Mario H. Vasquez

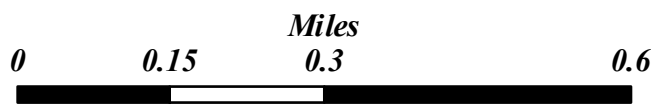
Wednesday, April 23, 2014



San Miguel County Map Book
2014



- Residents
- County Rds
- State Rds
- Federal Rds
- Private & Public Rds
- Driveways



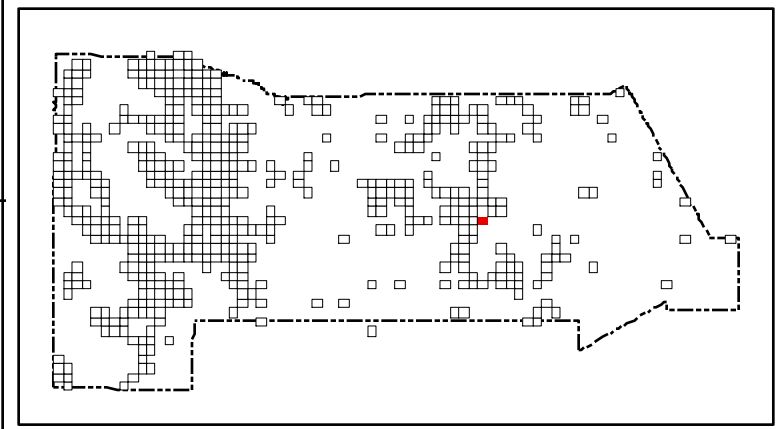
This product is for informational purposes and may not have been prepared for, or be suitable for legal, engineering, or surveying purposes. Users of this information should review or consult the primary data and information sources to ascertain the usability of the information.

Map created by: Mario H. Vasquez

Wednesday, April 23, 2014

T46

T48



San Miguel County Map Book
2014



- Residents
- County Rds
- State Rds
- Federal Rds
- Private & Public Rds
- Driveways

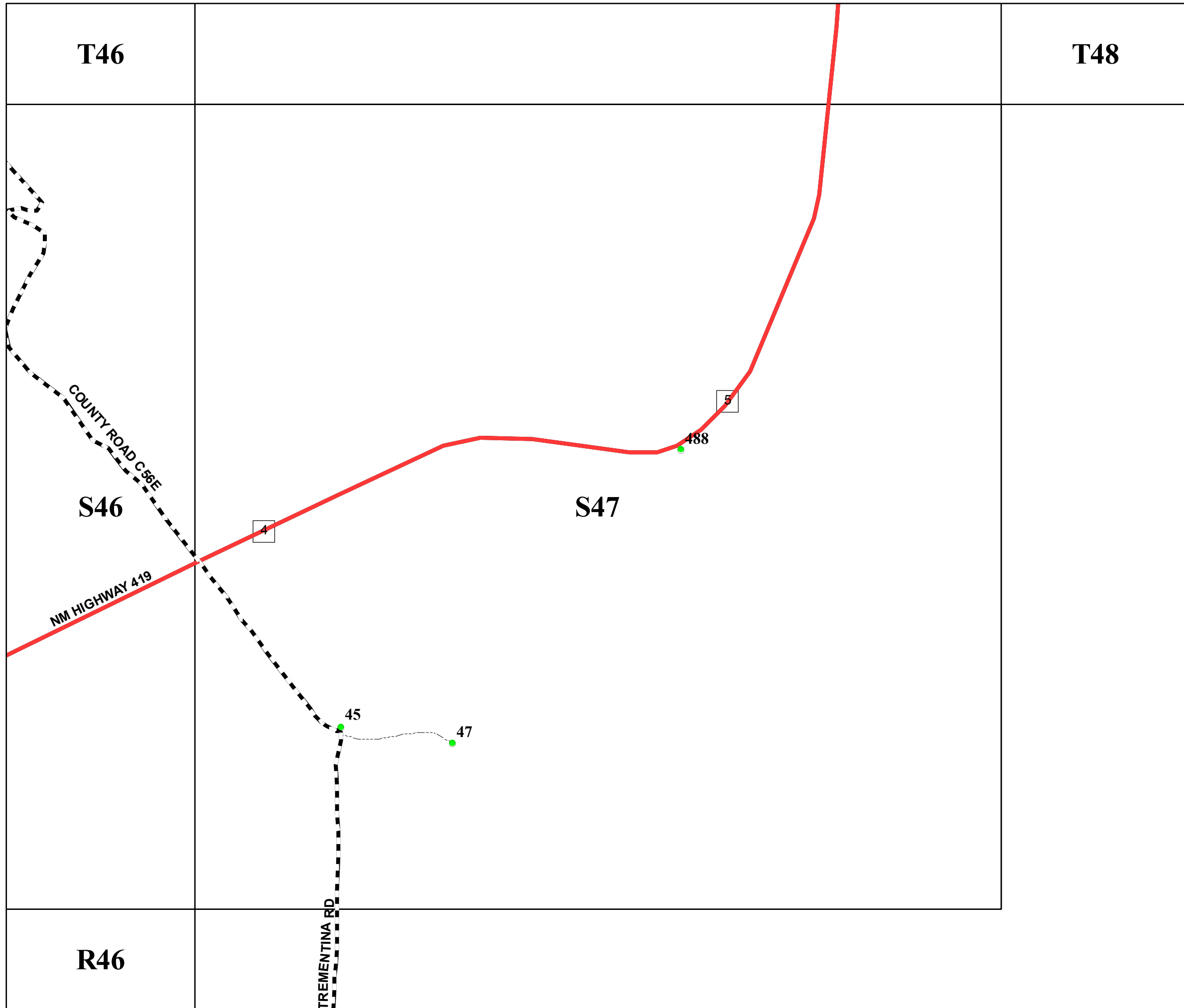


This product is for informational purposes and may not have been prepared for, or be suitable for legal, engineering, or surveying purposes. Users of this information should review or consult the primary data and information sources to ascertain the usability of the information.

Map created by: Mario H. Vasquez

Wednesday, April 23, 2014

Page Name: S47
Page Number: 214



S46

S47

R46

TREMONTINA RD

COUNTY ROAD C56E
NM HIGHWAY 419

4

5

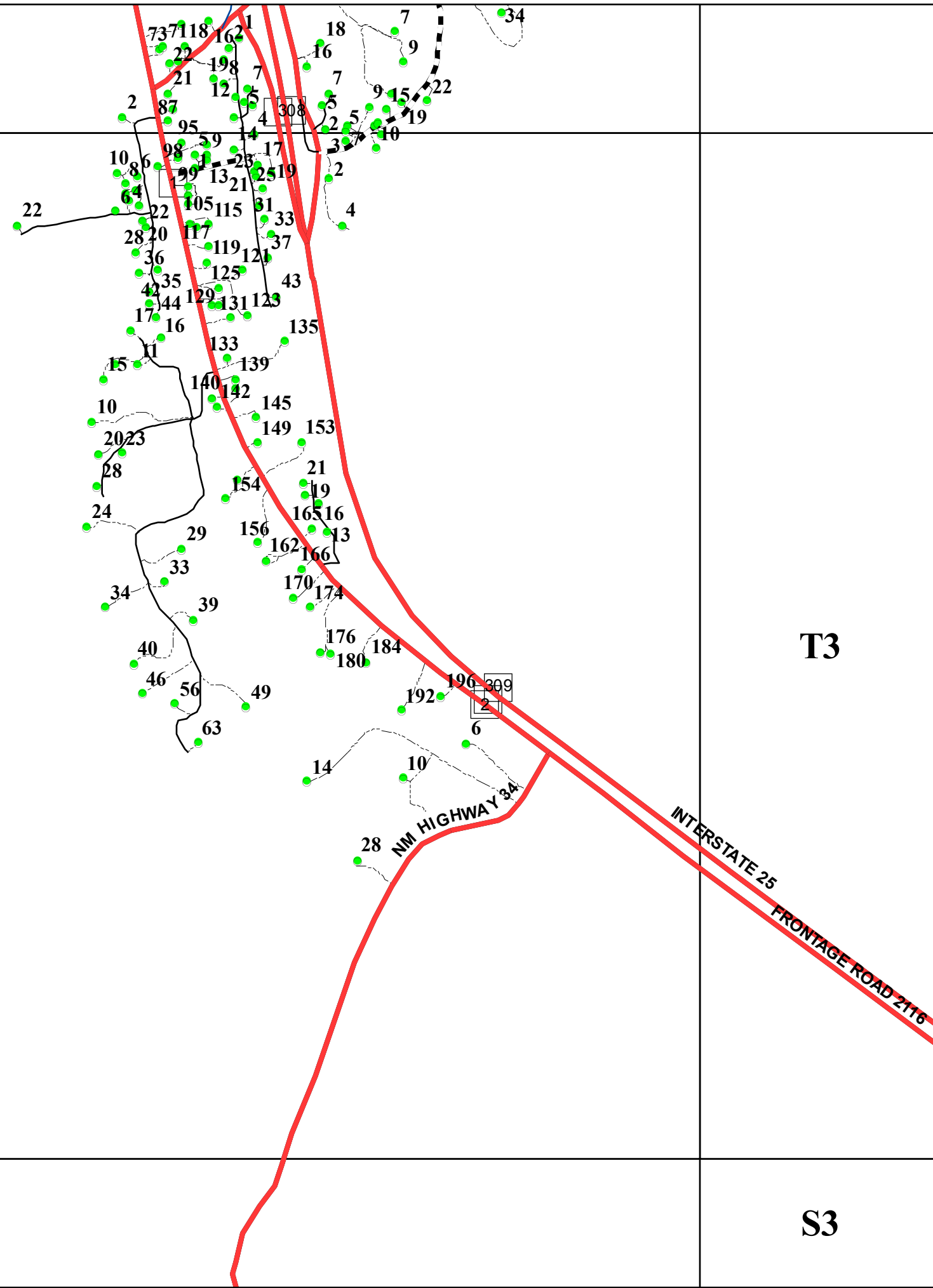
488

45

47

U1

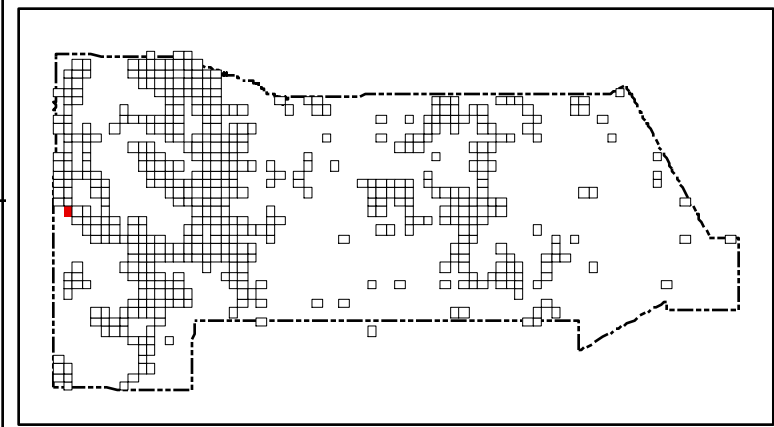
U2



T2

T3

S3



San Miguel County Map Book
2014



- Residents
- County Rds
- State Rds
- Federal Rds
- Private & Public Rds
- Driveways

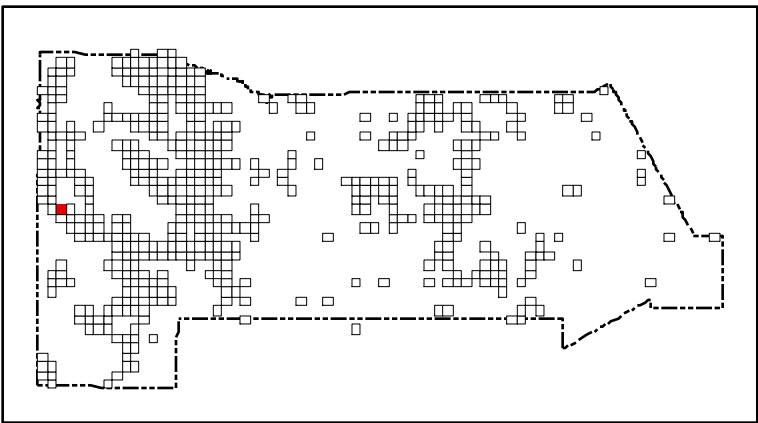
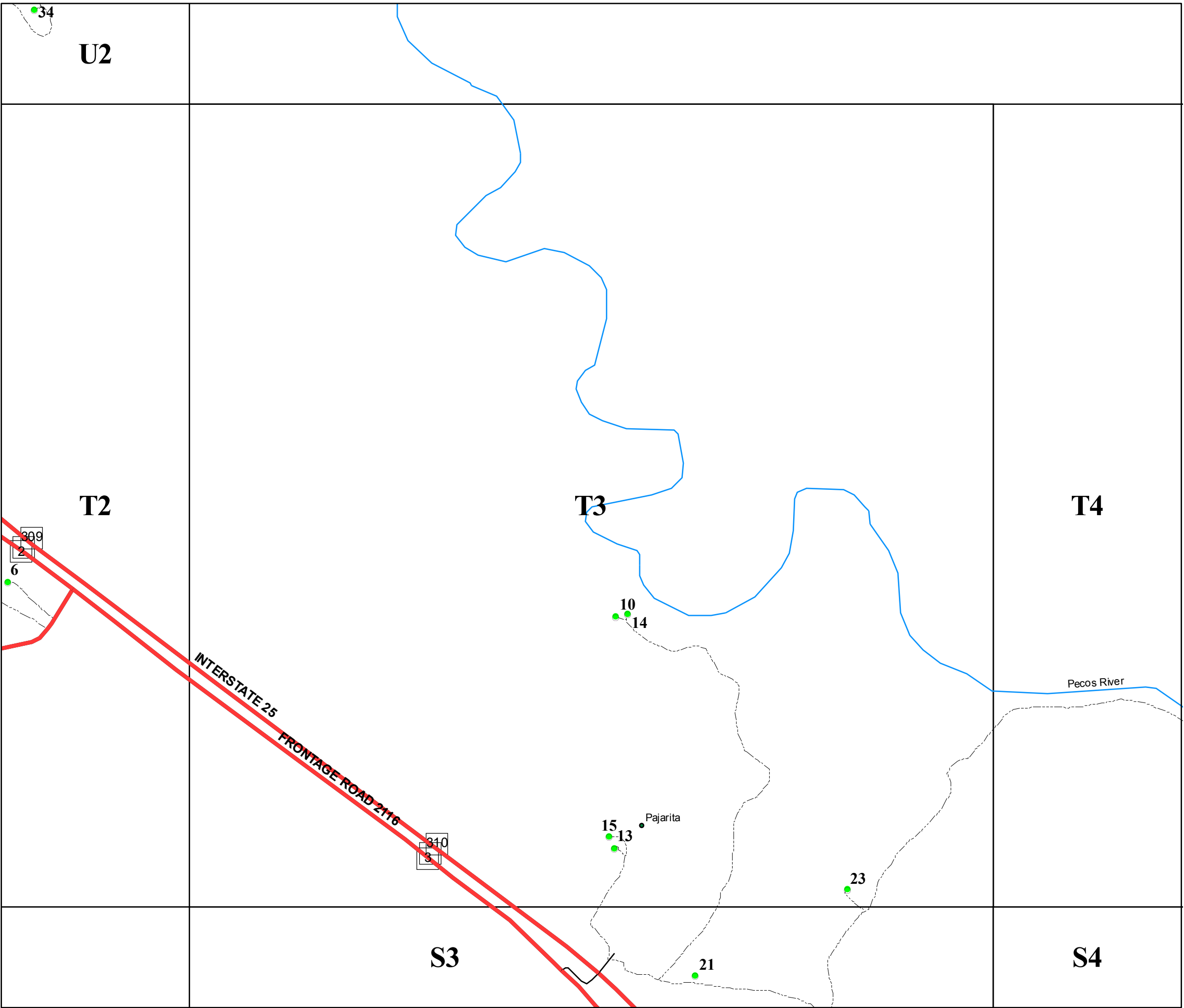


This product is for informational purposes and may not have been prepared for, or be suitable for legal, engineering, or surveying purposes. Users of this information should review or consult the primary data and information sources to ascertain the usability of the information.

Map created by: Mario H. Vasquez

Wednesday, April 23, 2014

Page Name: T2
Page Number: 215



San Miguel County Map Book
2014



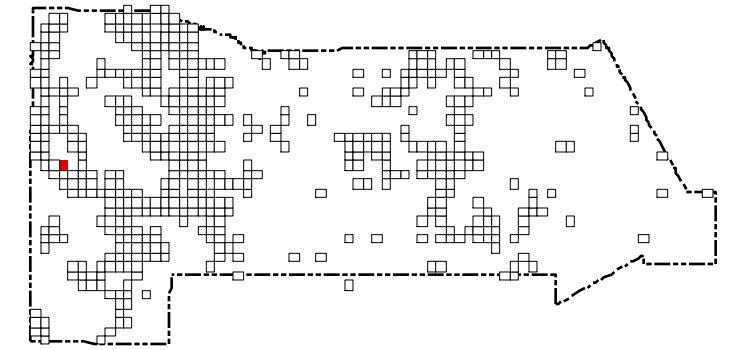
- Residents
- County Rds
- State Rds
- Federal Rds
- Private & Public Rds
- Driveways



This product is for informational purposes and may not have been prepared for, or be suitable for legal, engineering, or surveying purposes. Users of this information should review or consult the primary data and information sources to ascertain the usability of the information.






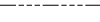
Map created by: Mario H. Vásquez

Wednesday, April 23, 2014



San Miguel County Map Book 2014



-  **Residents**
-  **County Rds**
-  **State Rds**
-  **Federal Rds**
-  **Private & Public Rds**
-  **Driveways**

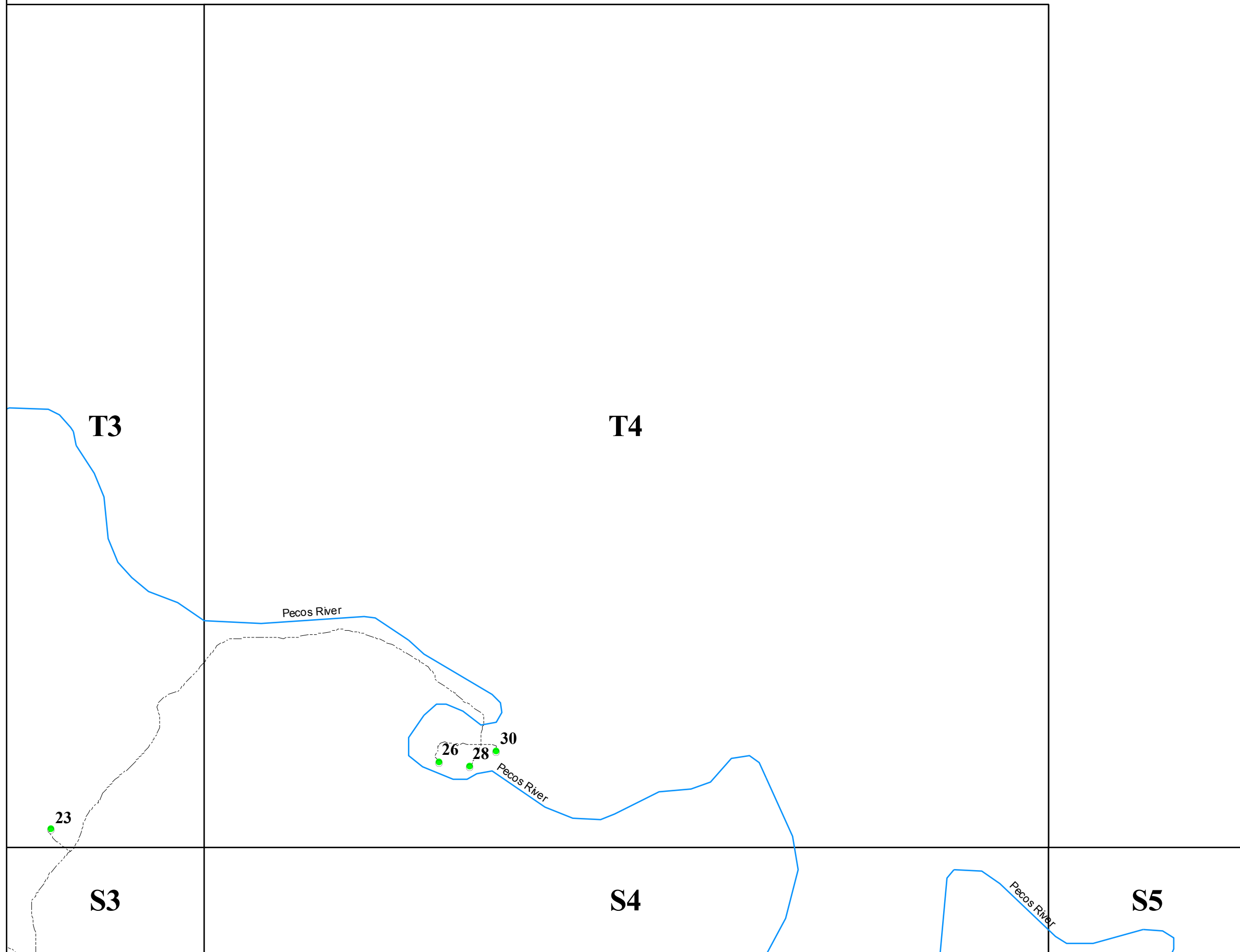


This product is for informational purposes and may not have been prepared for, or be suitable for legal, engineering, or surveying purposes. Users of this information should review or consult the primary data and information sources to ascertain the usability of the information.

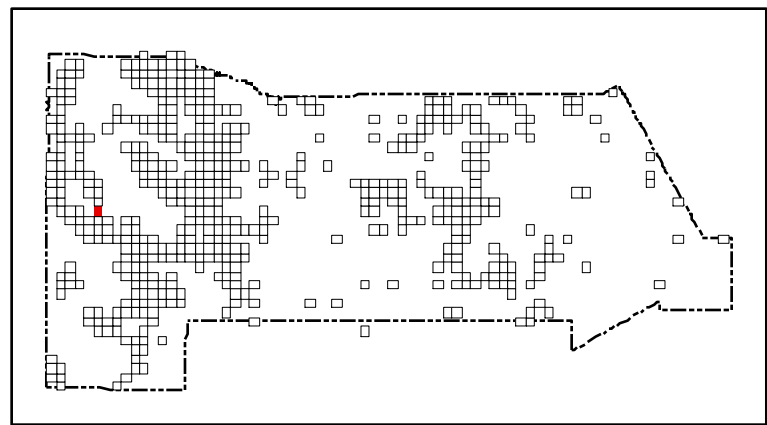
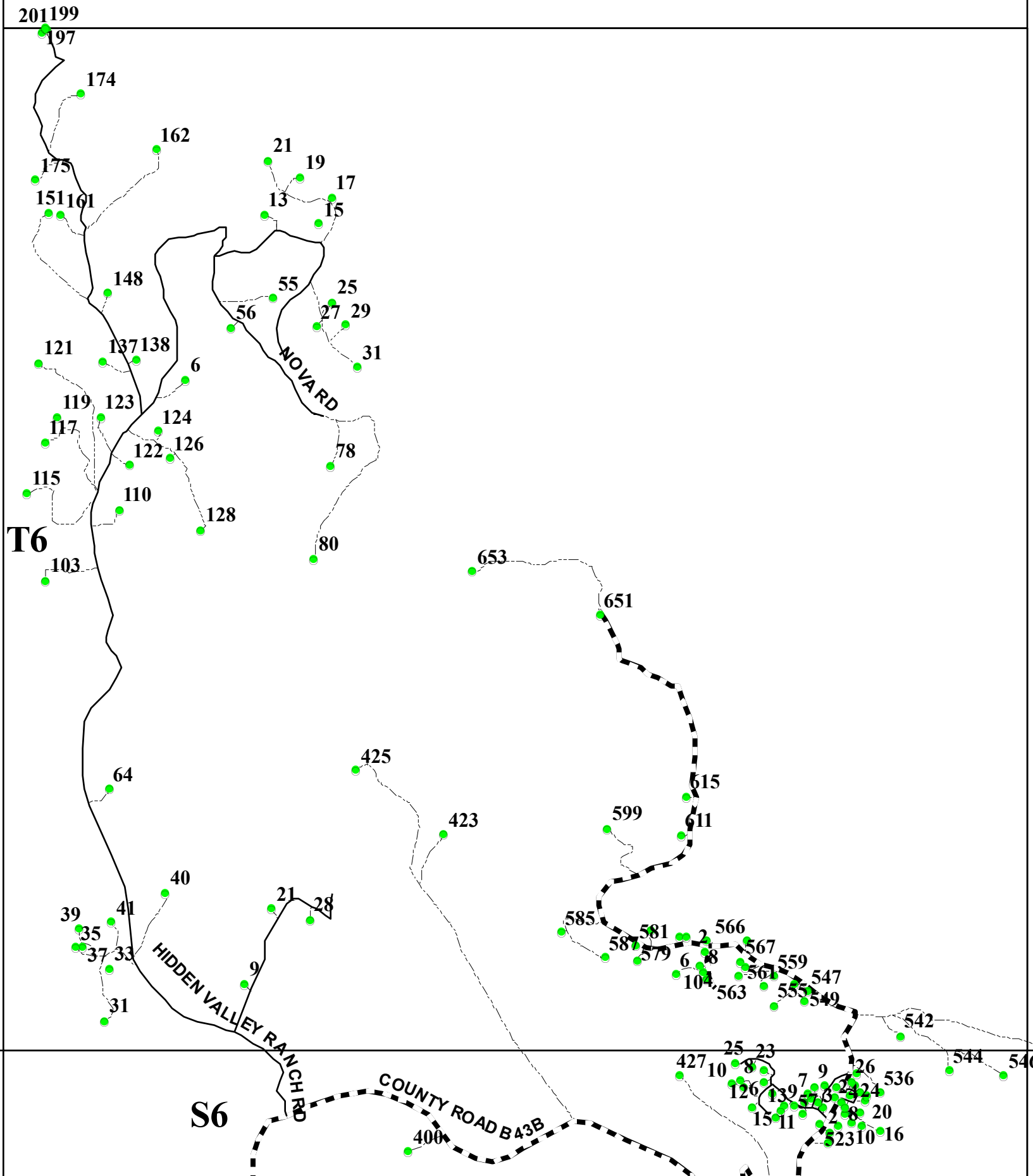
Map created by: Mario H. Vasquez

Wednesday, April 23, 2014

Page Name: T4
Page Number: 217



U6



San Miguel County Map Book
2014



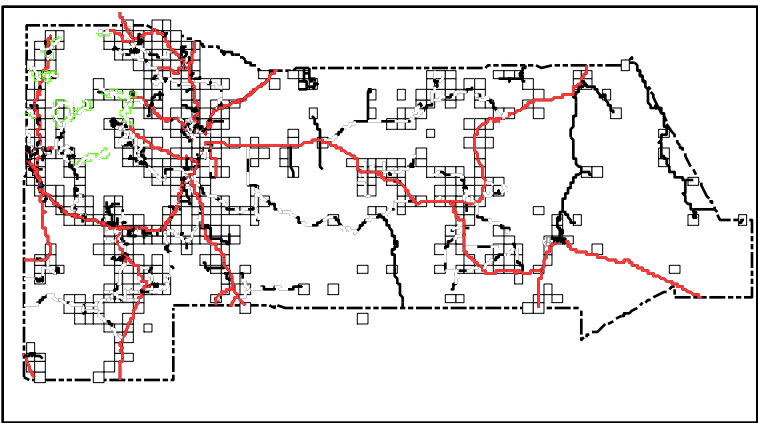
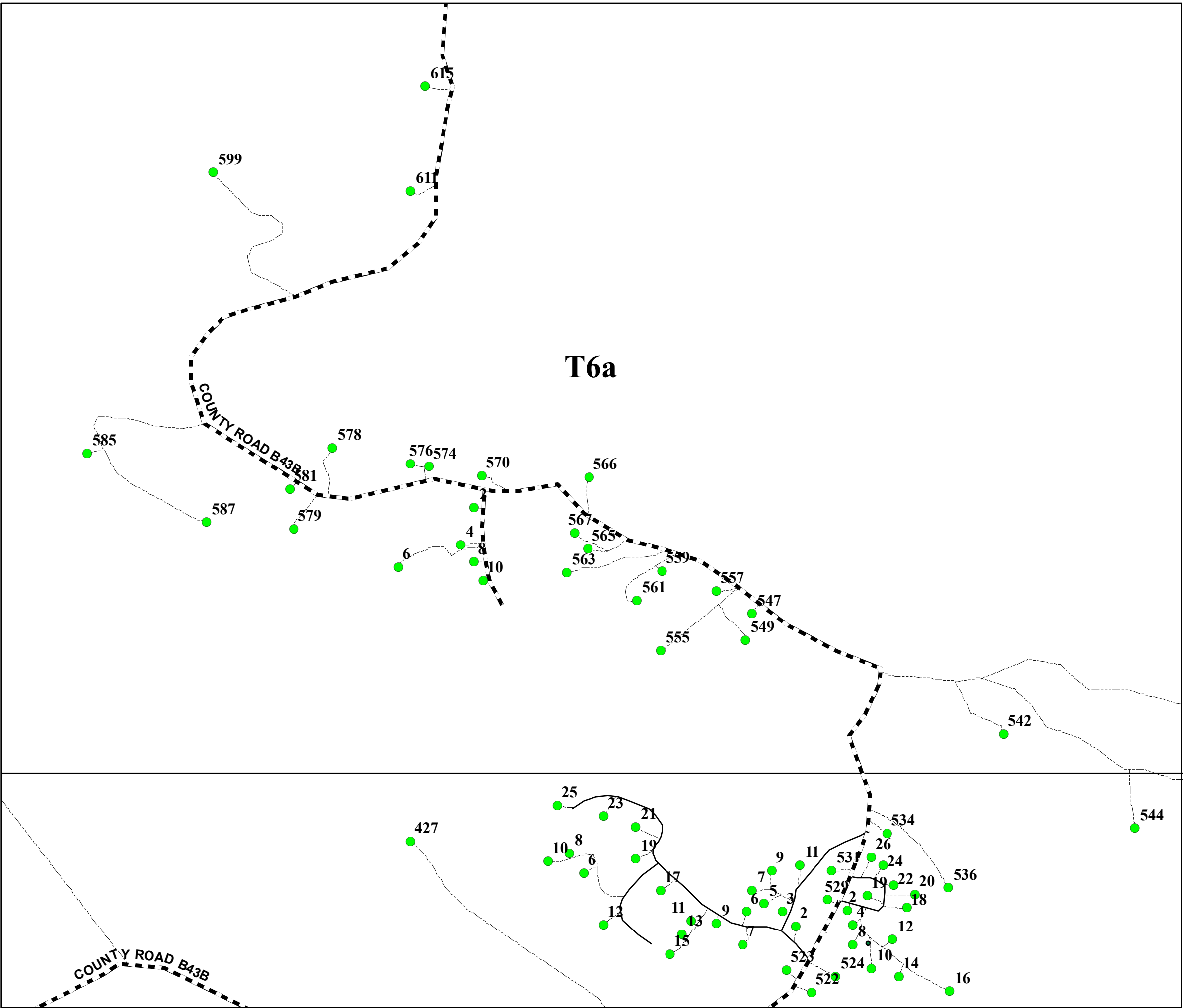
- Residents
- County Rds
- State Rds
- Federal Rds
- Private & Public Rds
- Driveways



This product is for informational purposes and may not have been prepared for, or be suitable for legal, engineering, or surveying purposes. Users of this information should review or consult the primary data and information sources to ascertain the usability of the information.

Map created by: Mario H. Vásquez

Wednesday, April 23, 2014



San Miguel County Map Book
2014



- Residents
- County Rds
- State Rds
- Federal Rds
- Private & Public Rds
- Driveways



This product is for informational purposes and may not have been prepared for, or be suitable for legal, engineering, or surveying purposes. Users of this information should review or consult the primary data and information sources to ascertain the usability of the information.

Map created by: Mário H. Vásquez

Page Name: T6a
Page Number: 218a

U15

U16

U17

T16

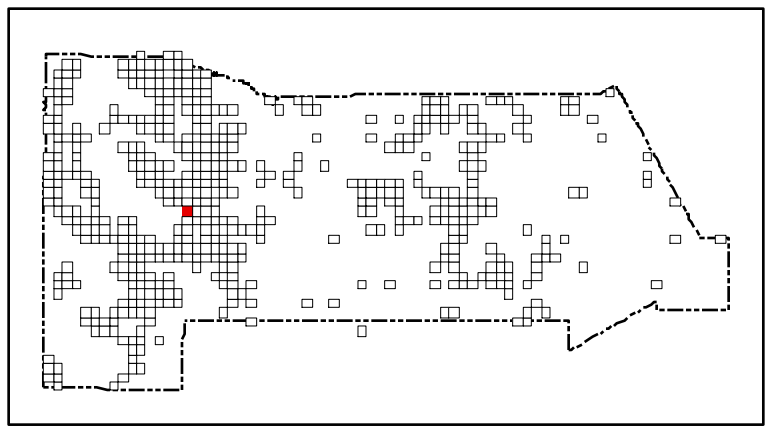
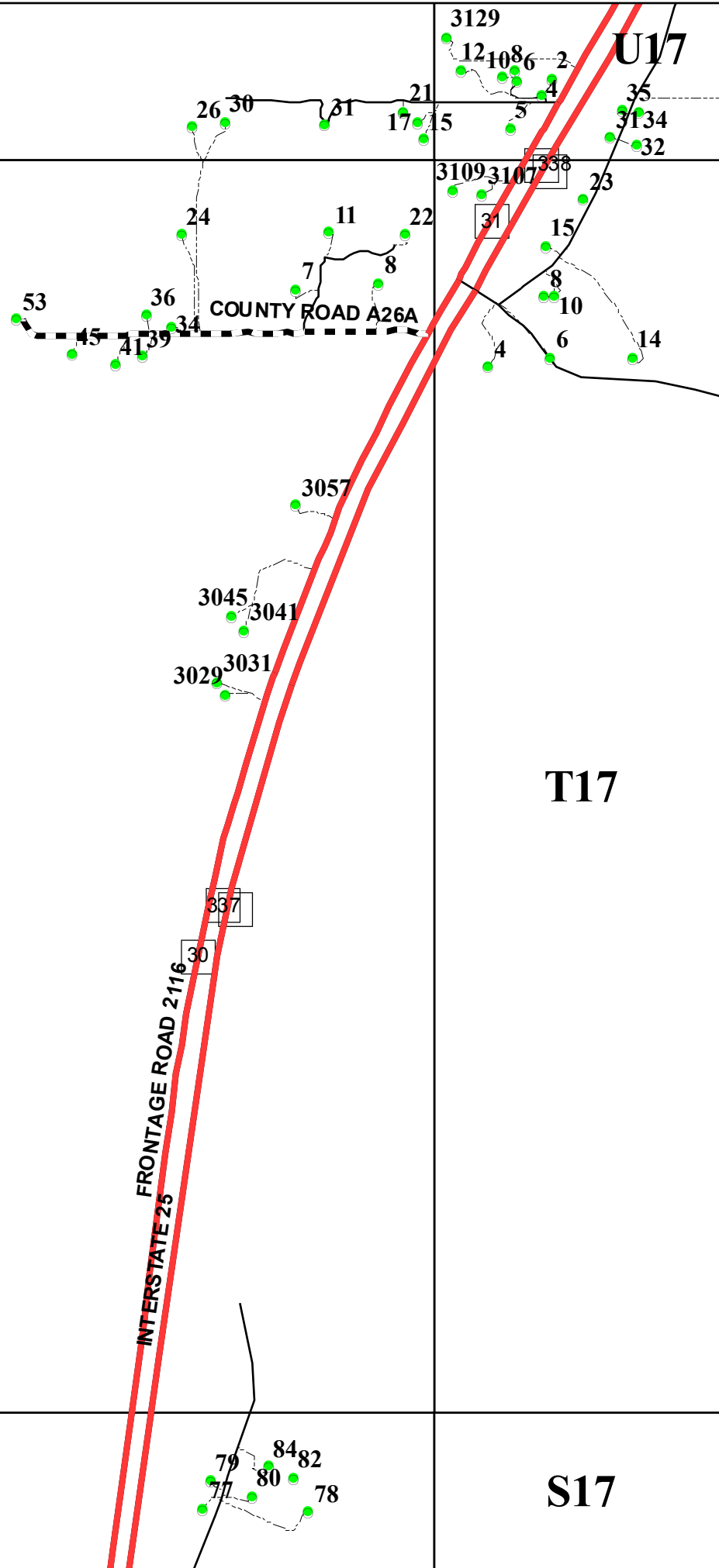
T17

S16

S17

Santa Ana

Gabaldon



San Miguel County Map Book
2014



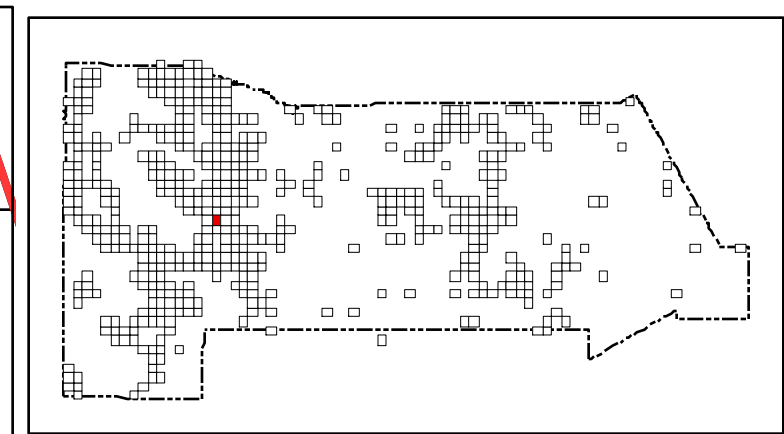
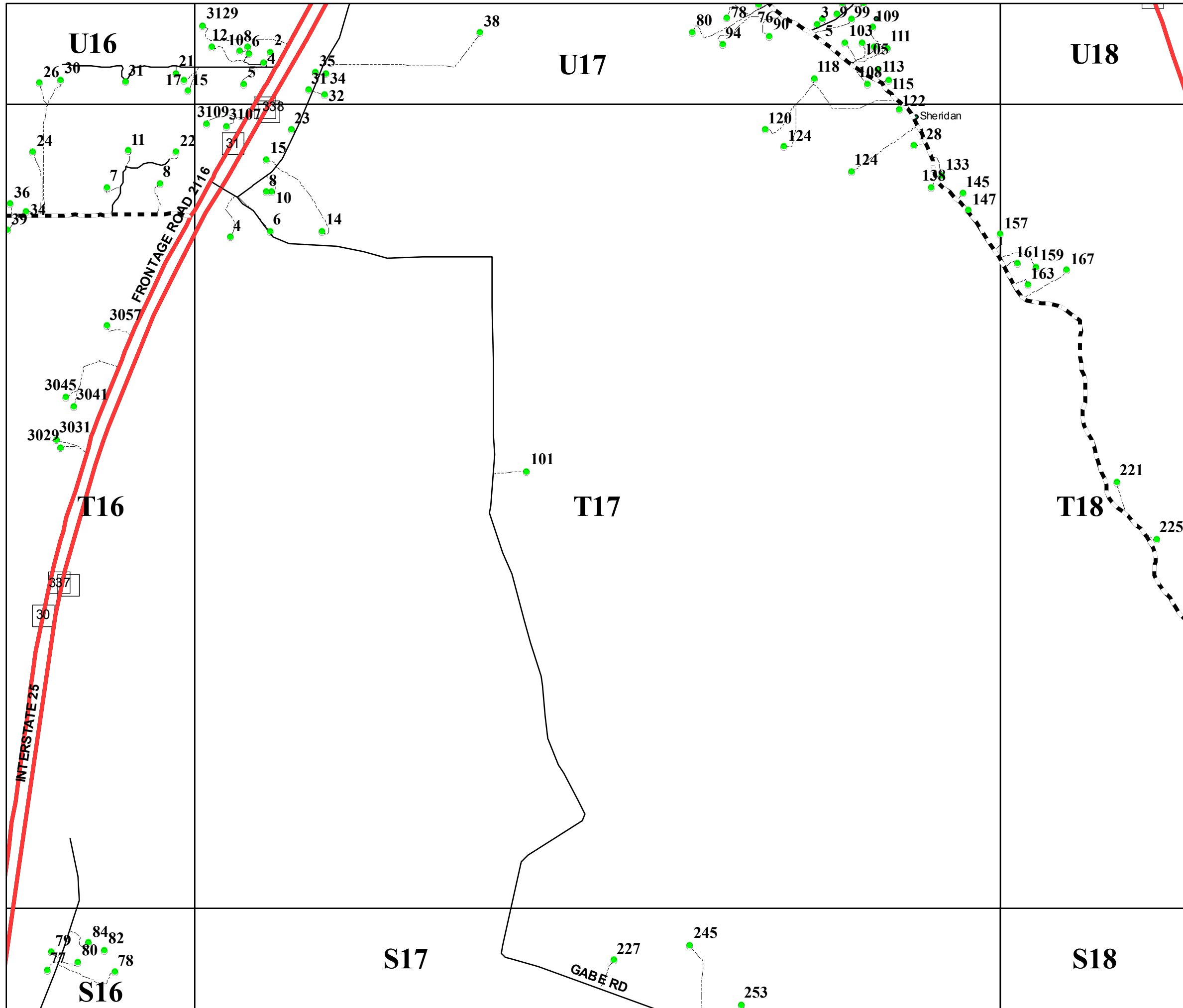
- Residents
- County Rds
- State Rds
- Federal Rds
- Private & Public Rds
- ... Driveways




This product is for informational purposes and may not have been prepared for, or be suitable for legal, engineering, or surveying purposes. Users of this information should review or consult the primary data and information sources to ascertain the usability of the information.

Map created by: Mario H. Vasquez

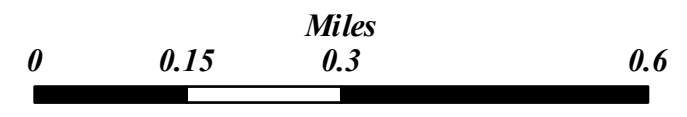
Wednesday, April 23, 2014



San Miguel County Map Book 2014

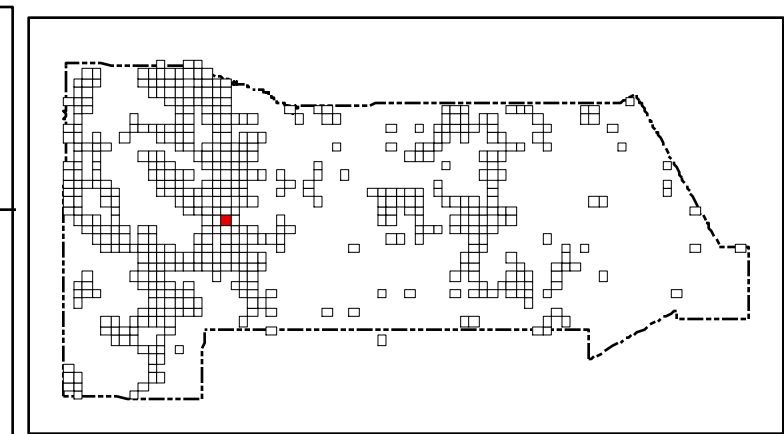
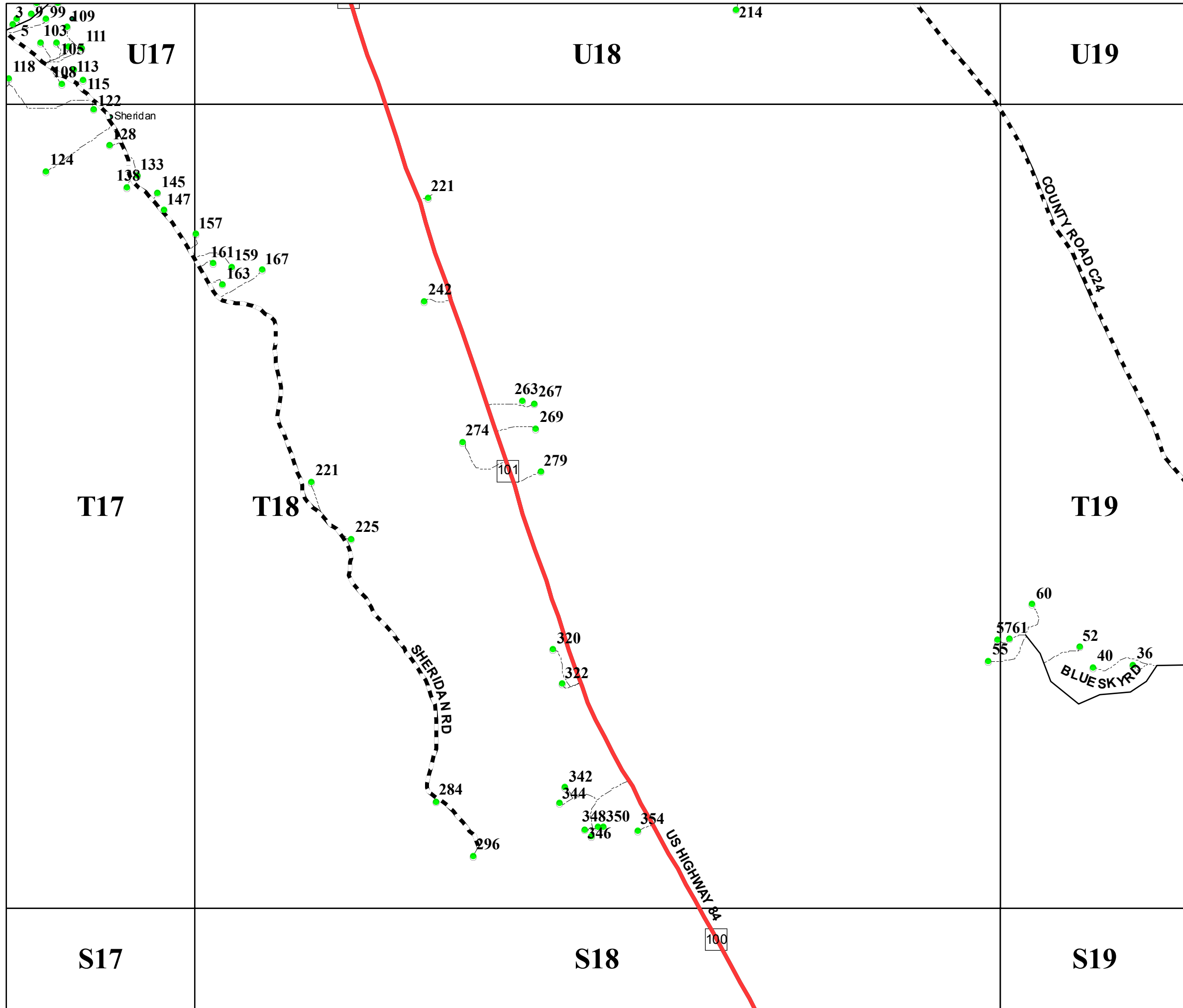


- Residents
- County Rds
- State Rds
- Federal Rds
- Private & Public Rds
- Driveways




This product is for informational purposes and may not have been prepared for, or be suitable for legal, engineering, or surveying purposes. Users of this information should review or consult the primary data and information sources to ascertain the usability of the information.

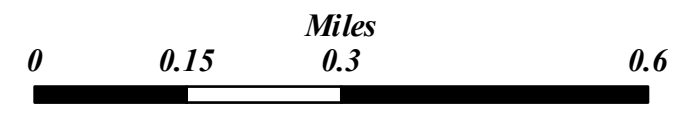
Map created by: Mario H. Vázquez
Wednesday, April 23, 2014



San Miguel County Map Book
2014



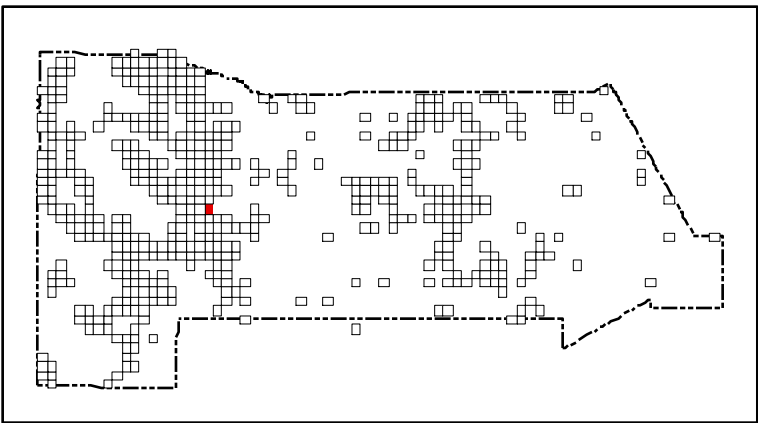
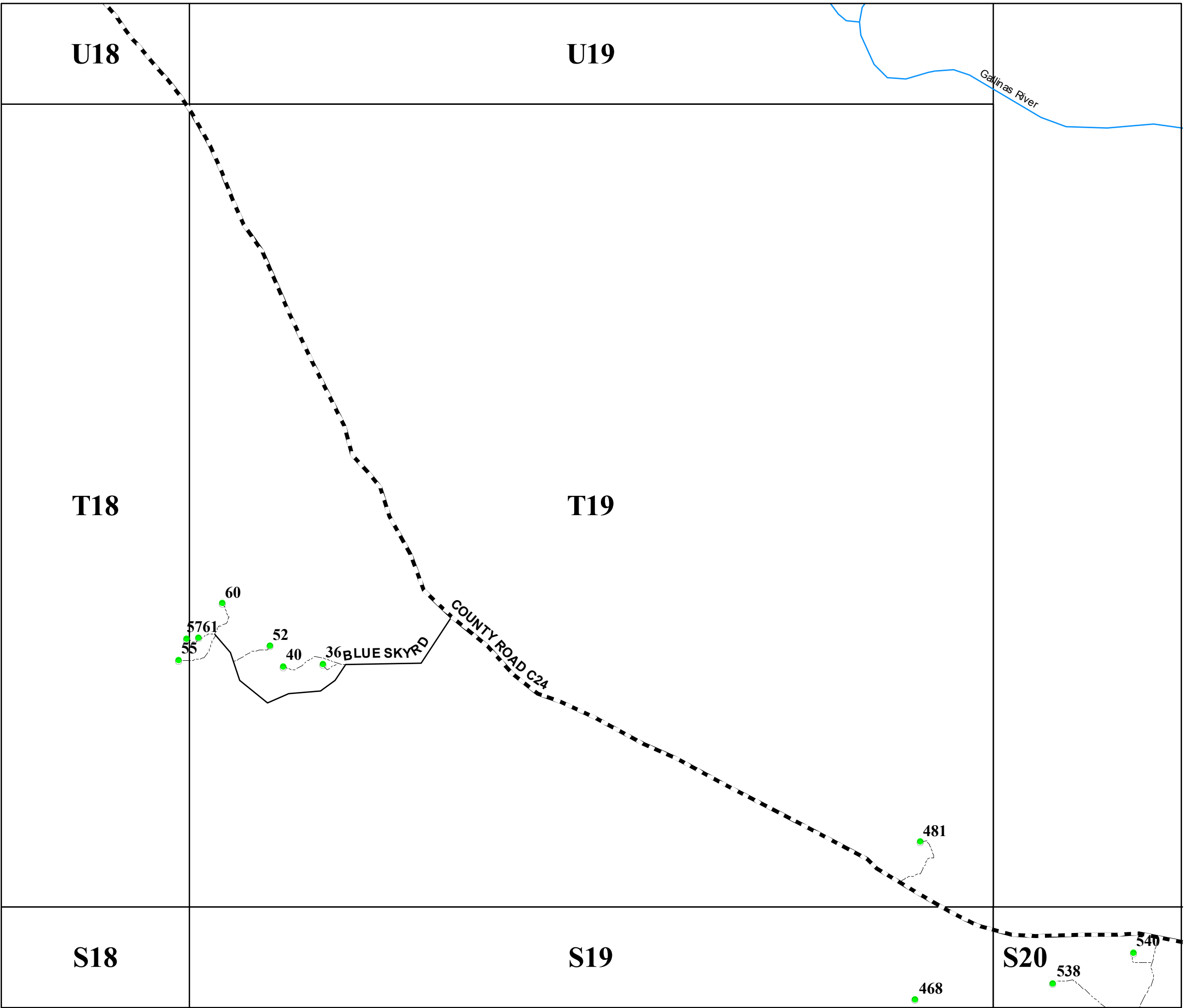
- Residents
- County Rds
- State Rds
- - - Federal Rds
- Private & Public Rds
- - - Driveways



This product is for informational purposes and may not have been prepared for, or be suitable for legal, engineering, or surveying purposes. Users of this information should review or consult the primary data and information sources to ascertain the usability of the information.

Map created by: Mario H. Vasquez

Wednesday, April 23, 2014



San Miguel County Map Book
2014



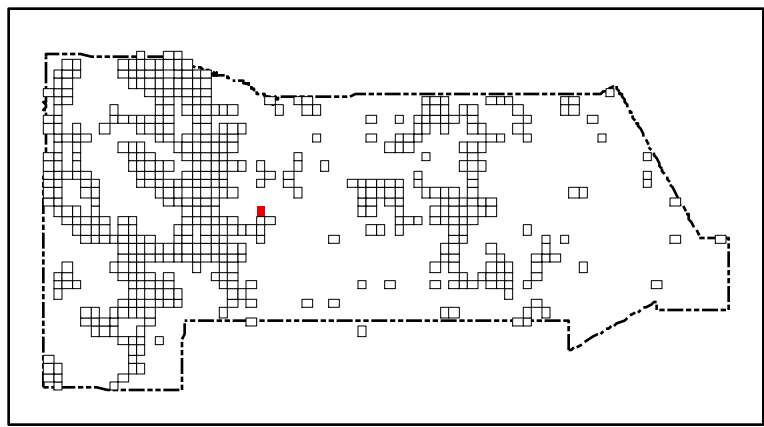
- Residents
- County Rds
- State Rds
- Federal Rds
- Private & Public Rds
- Driveways



This product is for informational purposes and may not have been prepared for, or be suitable for legal, engineering, or surveying purposes. Users of this information should review or consult the primary data and information sources to ascertain the usability of the information.

Map created by: Mario H. Vasquez

Wednesday, April 23, 2014



San Miguel County Map Book 2014



- Residents
- County Rds
- State Rds
- Federal Rds
- Private & Public Rds
- Driveways

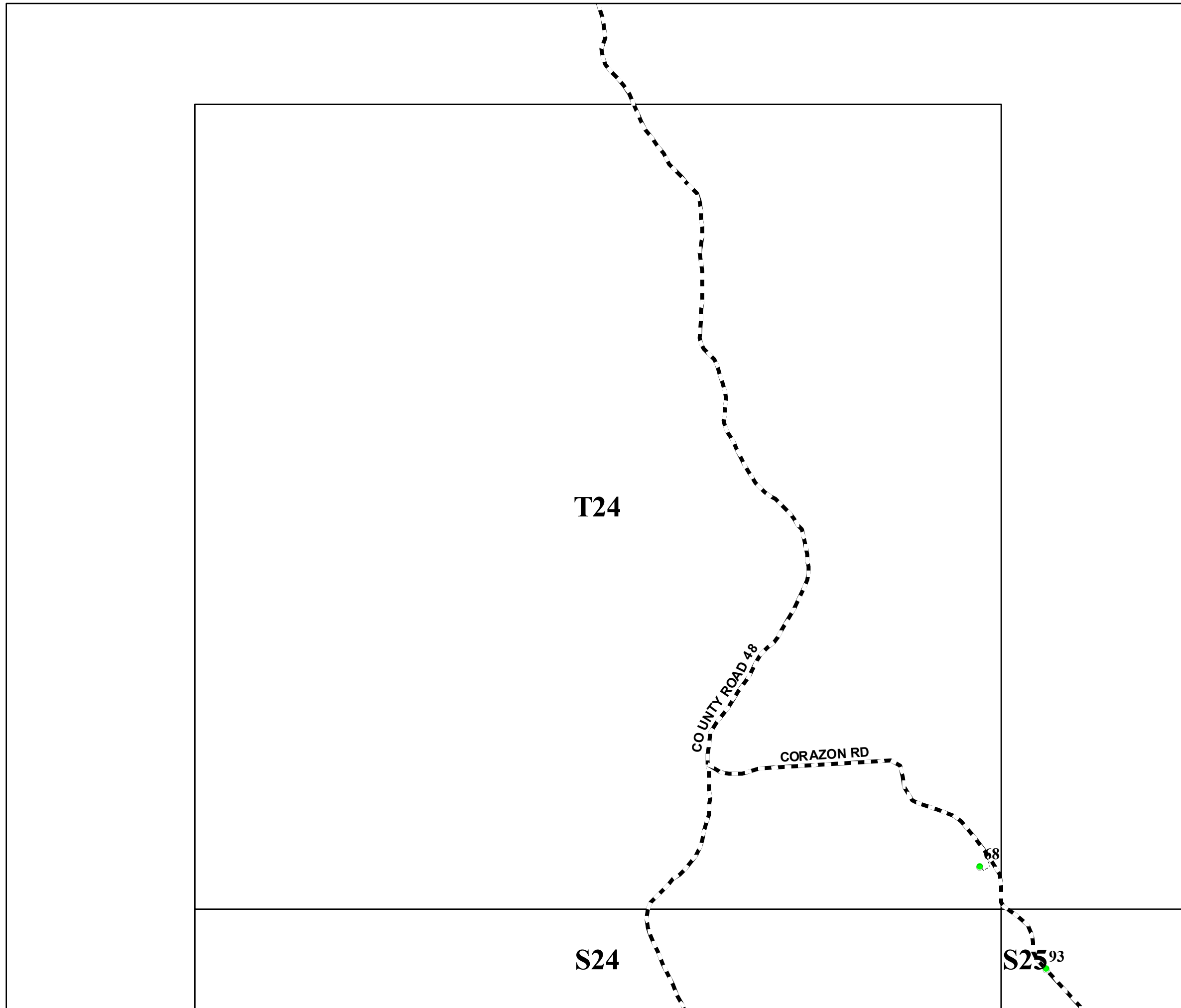


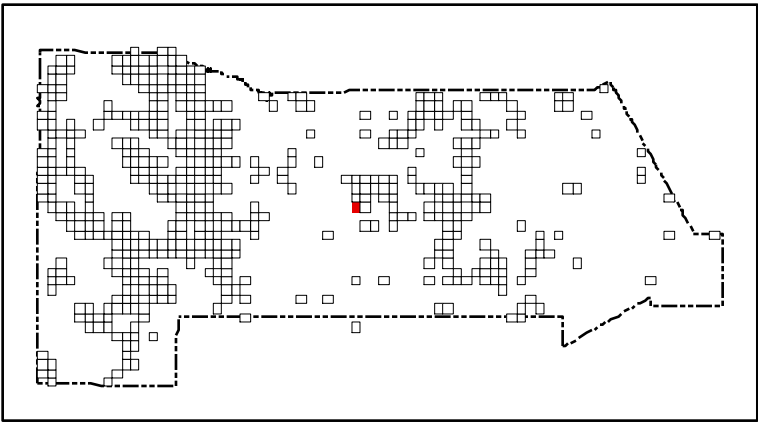
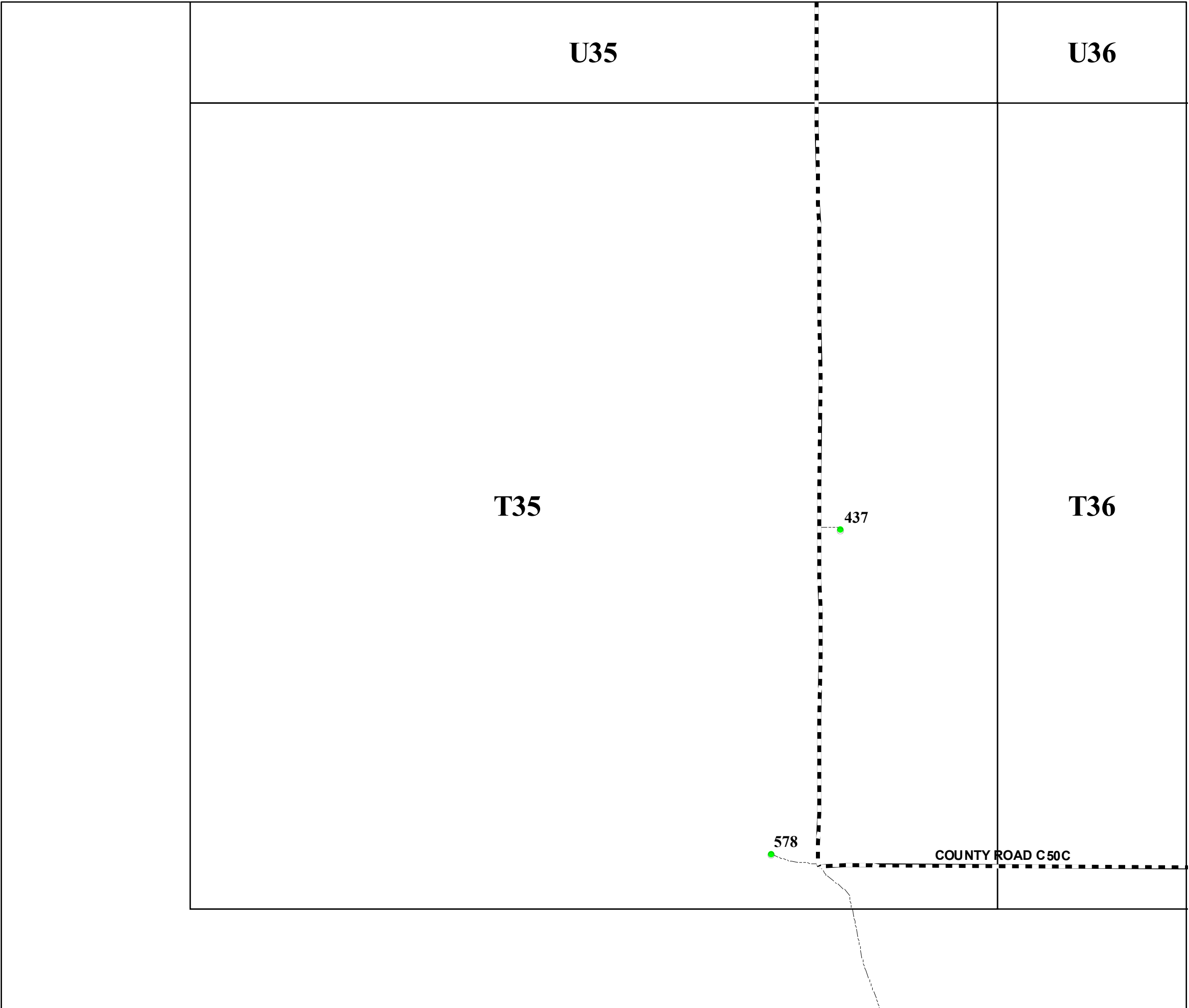
This product is for informational purposes and may not have been prepared for, or be suitable for legal, engineering, or surveying purposes. Users of this information should review or consult the primary data and information sources to ascertain the usability of the information.

Map created by: Mario H. Vásquez

Wednesday, April 23, 2014

Page Name: T24
Page Number: 223





San Miguel County Map Book
2014



- Residents
- County Rds
- State Rds
- Federal Rds
- Private & Public Rds
- Driveways



This product is for informational purposes and may not have been prepared for, or be suitable for legal, engineering, or surveying purposes. Users of this information should review or consult the primary data and information sources to ascertain the usability of the information.

Map created by: Mario H. Vasquez

Wednesday, April 23, 2014

U35

U36

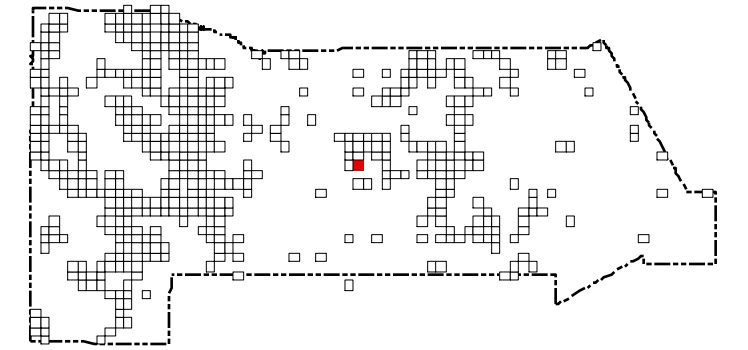
T35

T36

437

671

COUNTY ROAD C 50C



San Miguel County Map Book 2014



- Residents
- County Rds
- State Rds
- Federal Rds
- Private & Public Rds
- Driveways



This product is for informational purposes and may not have been prepared for, or be suitable for legal, engineering, or surveying purposes. Users of this information should review or consult the primary data and information sources to ascertain the usability of the information.

Map created by: Mario H. Vasquez

Wednesday, April 23, 2014

U38

U39

37

3731

NW HIGHWAY 104

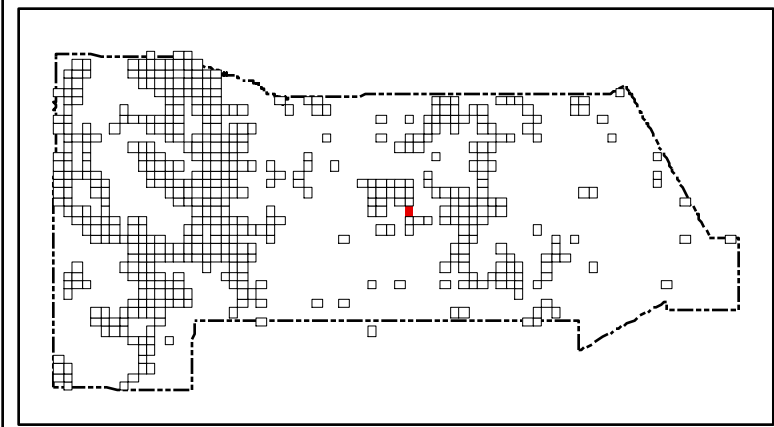
38

T39

S39

3459

S40



San Miguel County Map Book 2014



- Residents
- County Rds
- State Rds
- Federal Rds
- Private & Public Rds
- Driveways

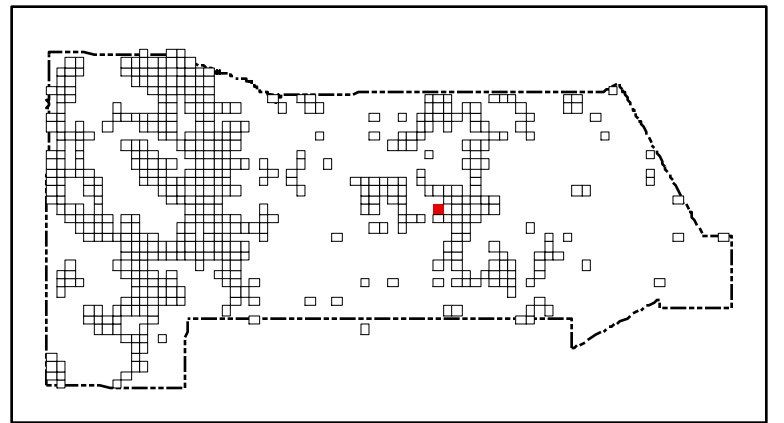


This product is for informational purposes and may not have been prepared for, or be suitable for legal, engineering, or surveying purposes. Users of this information should review or consult the primary data and information sources to ascertain the usability of the information.

Map created by: Mario H. Vasquez

Wednesday, April 23, 2014

297
U44



San Miguel County Map Book 2014



- Residents
- County Rds
- State Rds
- Federal Rds
- Private & Public Rds
- Driveways



This product is for informational purposes and may not have been prepared for, or be suitable for legal, engineering, or surveying purposes. Users of this information should review or consult the primary data and information sources to ascertain the usability of the information.

Map created by: Mario H. Vásquez

Wednesday, April 23, 2014

Page Name: T43
Page Number: 227

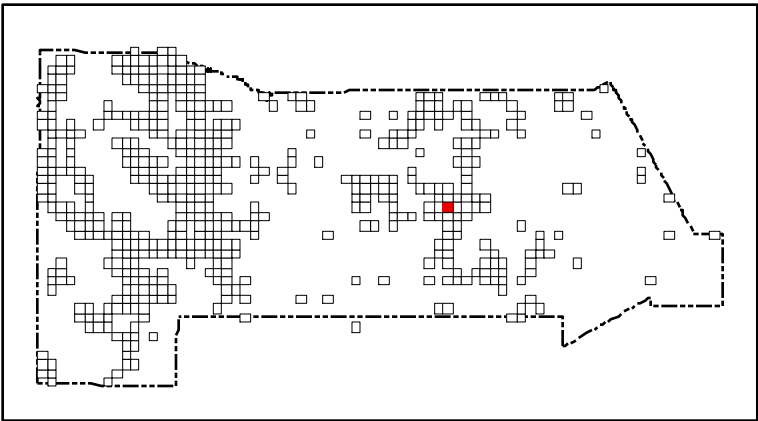
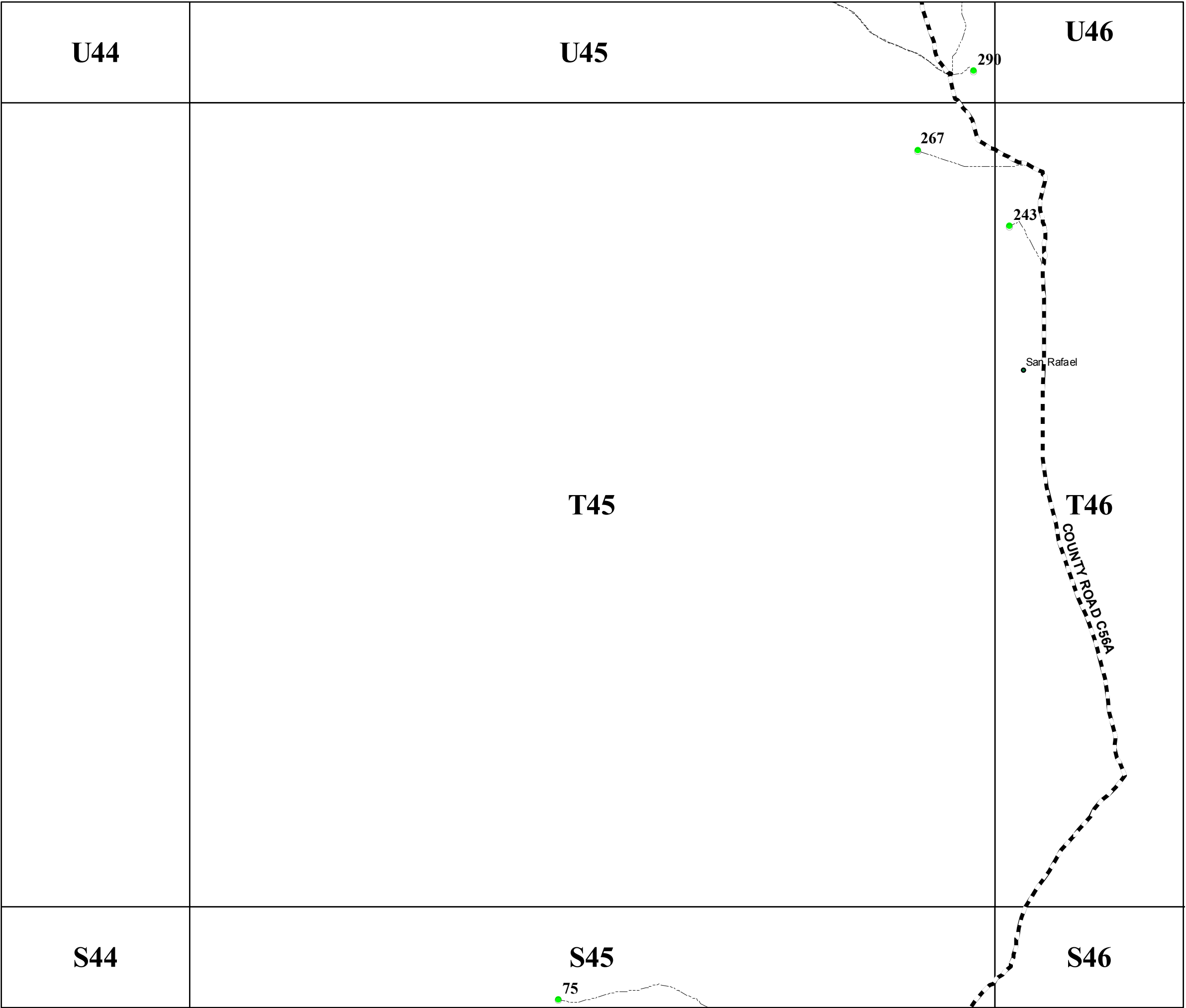
T43

142

POST OFFICE LN

S43

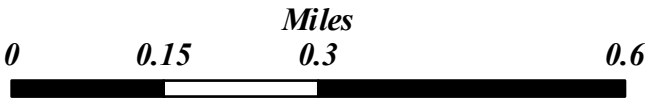
S44



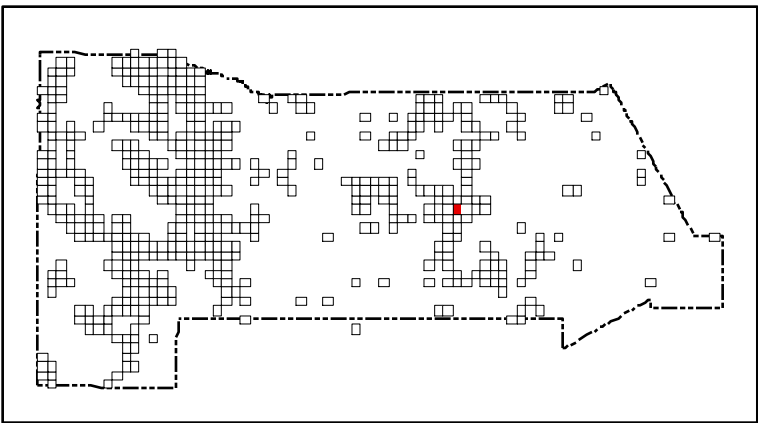
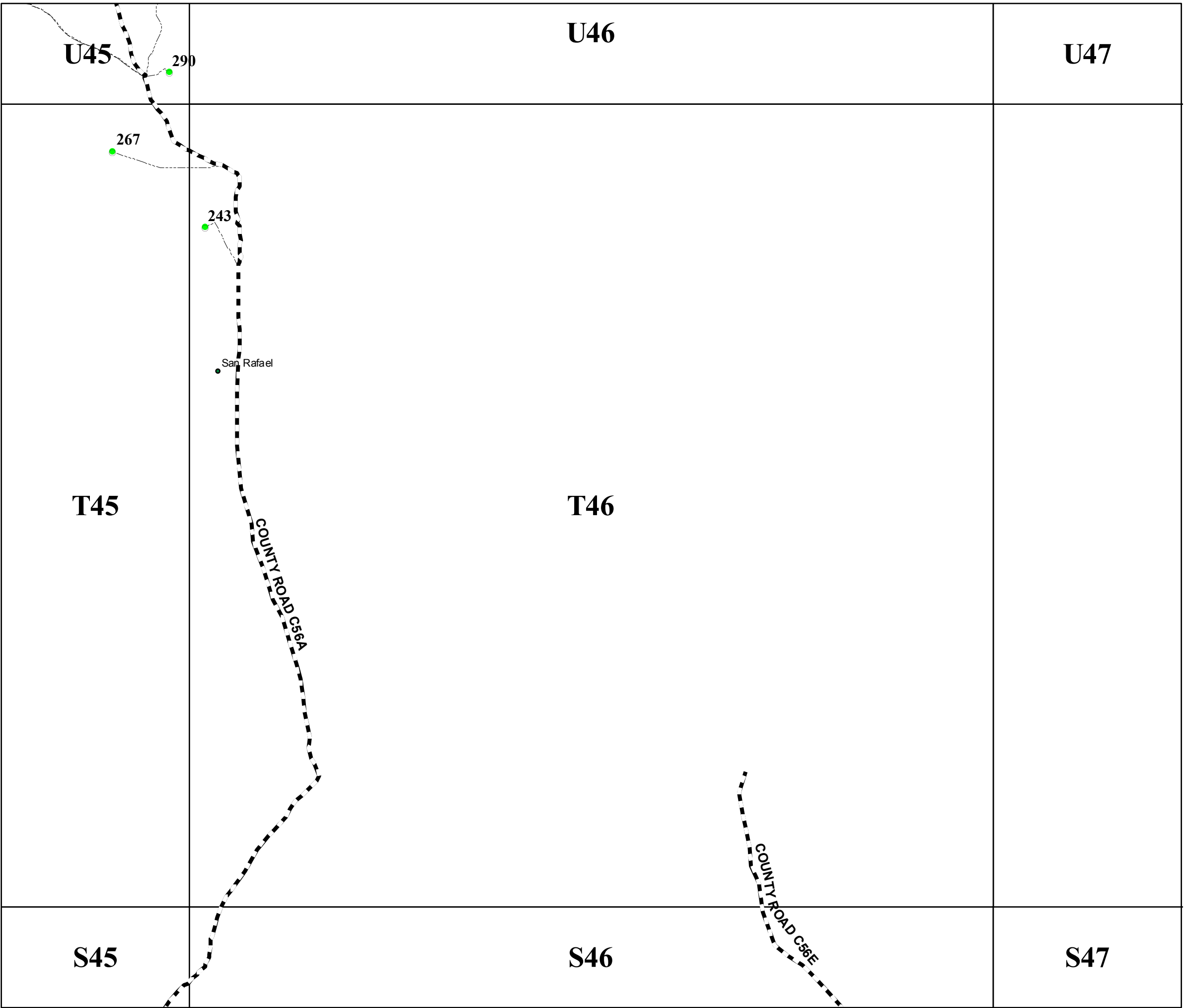
San Miguel County Map Book
2014



- Residents
- County Rds
- State Rds
- Federal Rds
- Private & Public Rds
- Driveways



This product is for informational purposes and may not have been prepared for, or be suitable for legal, engineering, or surveying purposes. Users of this information should review or consult the primary data and information sources to ascertain the usability of the information.



San Miguel County Map Book
2014



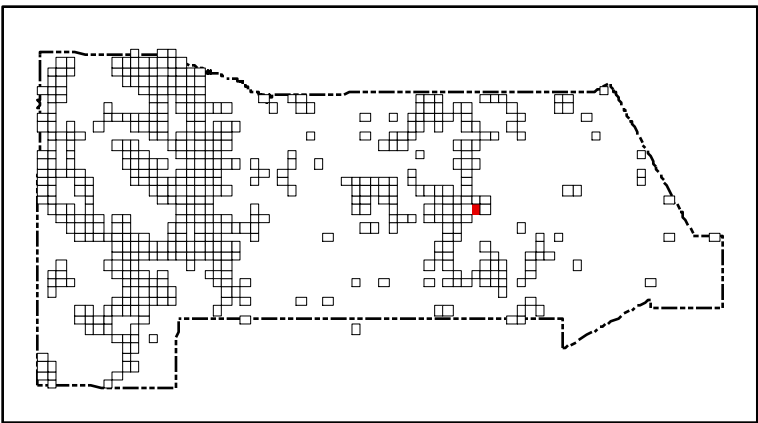
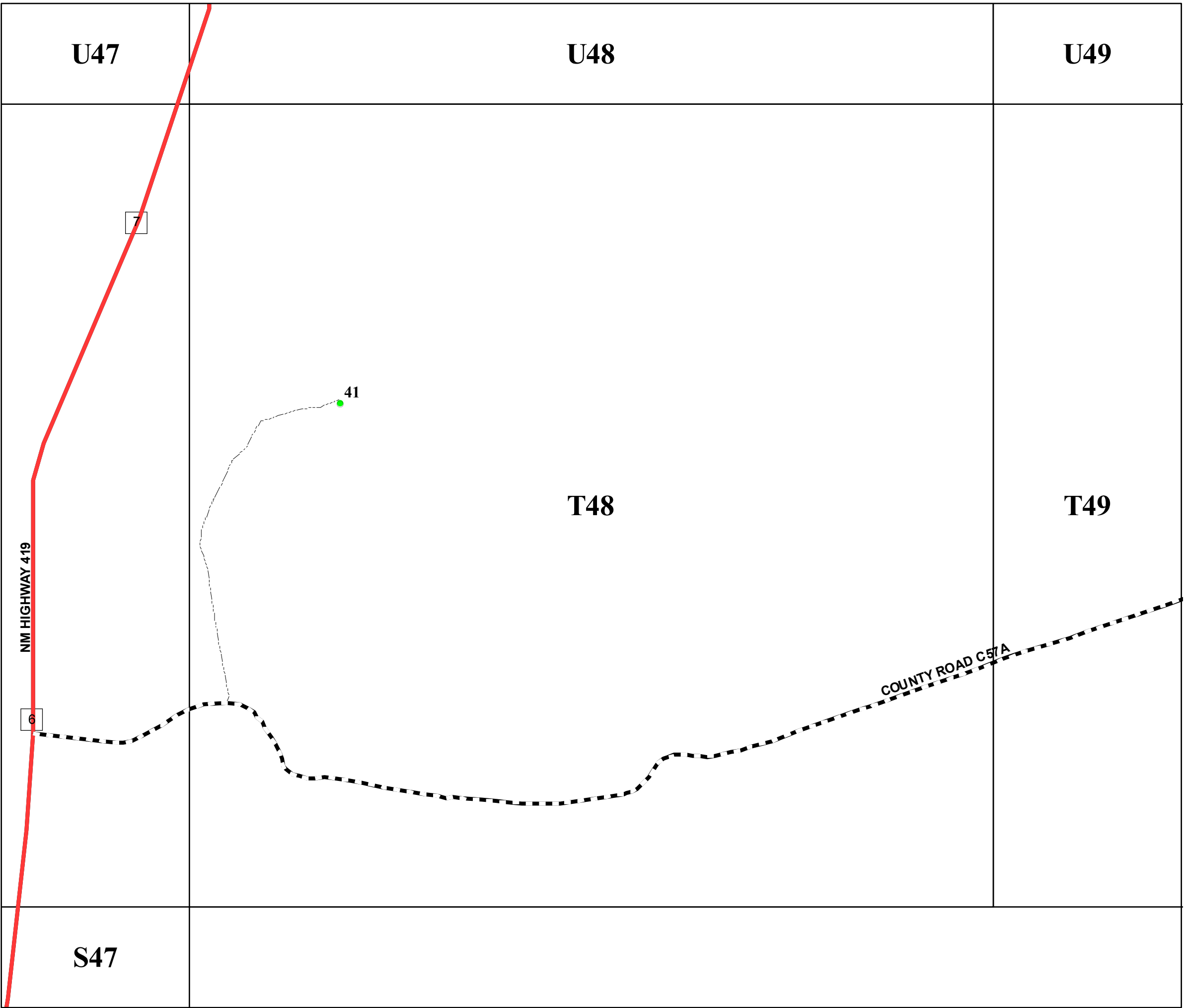
- Residents
- County Rds
- State Rds
- Federal Rds
- Private & Public Rds
- Driveways



This product is for informational purposes and may not have been prepared for, or be suitable for legal, engineering, or surveying purposes. Users of this information should review or consult the primary data and information sources to ascertain the usability of the information.

Map created by: Mario H. Vasquez

Wednesday, April 23, 2014



San Miguel County Map Book
2014



- Residents
- County Rds
- State Rds
- Federal Rds
- Private & Public Rds
- Driveways



This product is for informational purposes and may not have been prepared for, or be suitable for legal, engineering, or surveying purposes. Users of this information should review or consult the primary data and information sources to ascertain the usability of the information.

Map created by: Mario H. Vasquez

Wednesday, April 23, 2014

U48

U49

T48

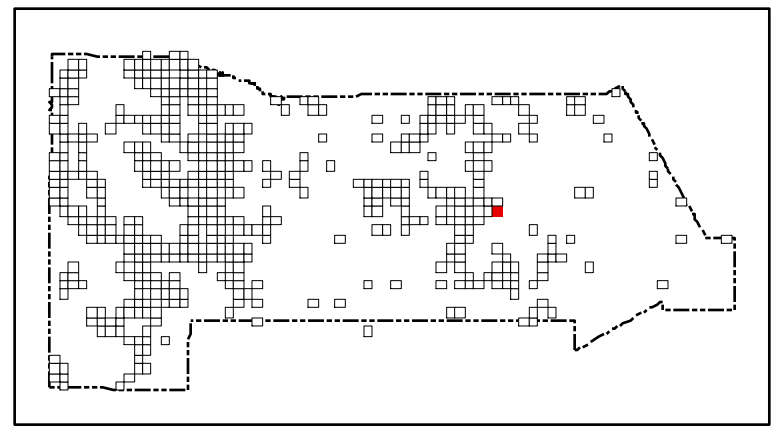
T49

541

283

COUNTY ROAD C57A

COUNTY ROAD C57A



San Miguel County Map Book 2014



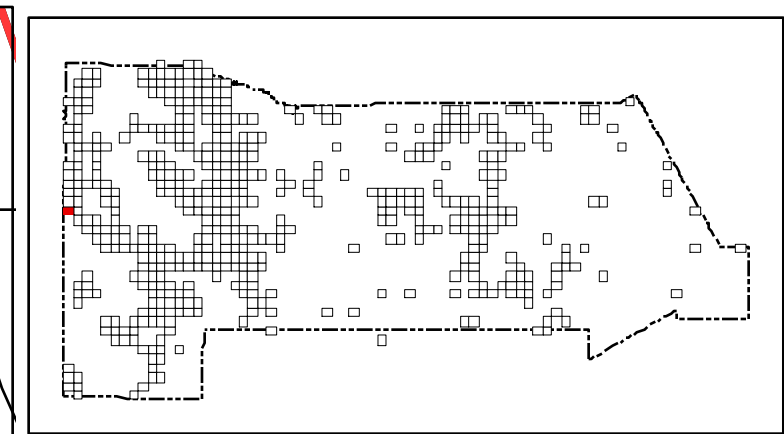
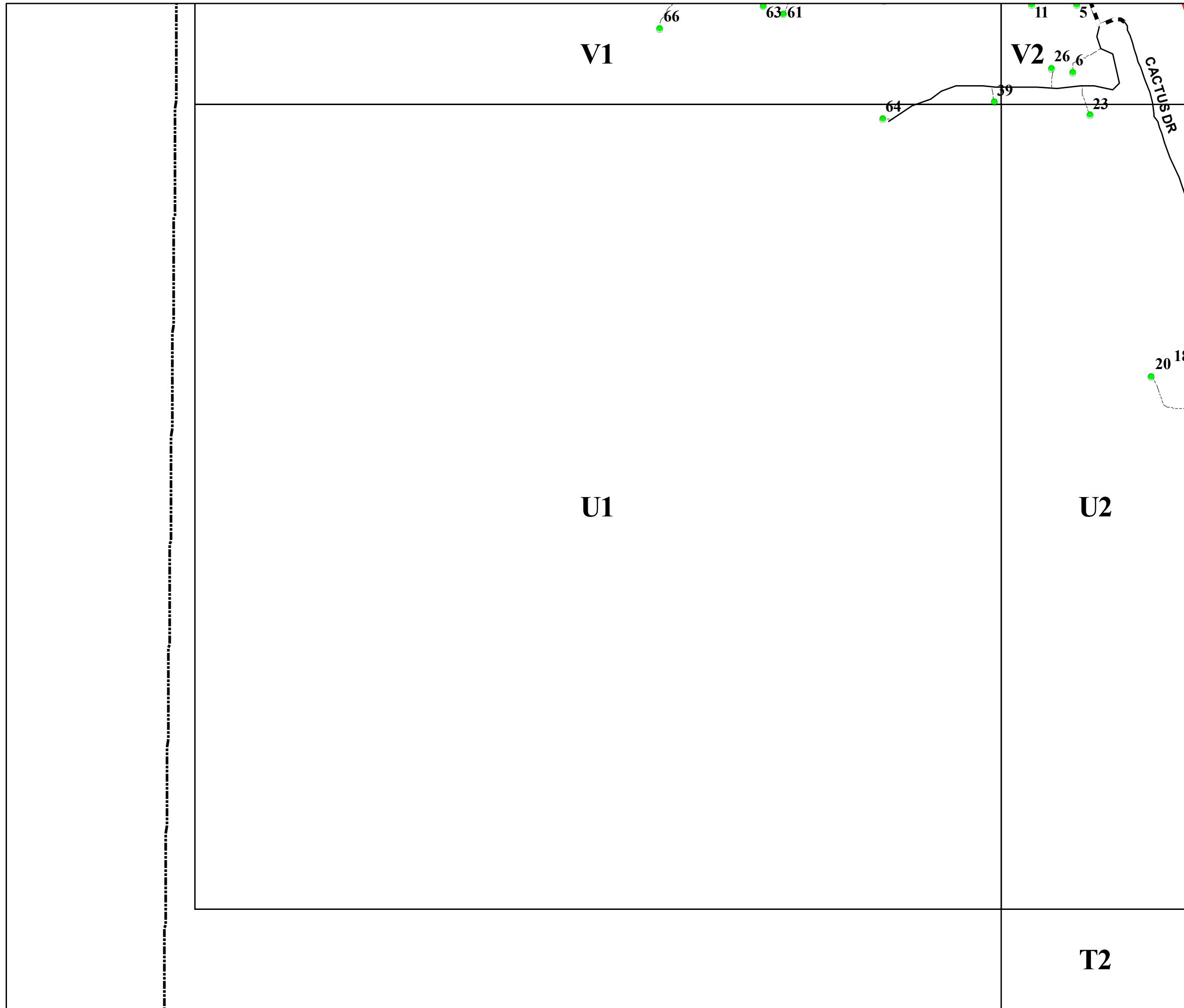
- Residents
- County Rds
- State Rds
- Federal Rds
- Private & Public Rds
- Driveways




This product is for informational purposes and may not have been prepared for, or be suitable for legal, engineering, or surveying purposes. Users of this information should review or consult the primary data and information sources to ascertain the usability of the information.

Map created by: Mario H. Vasquez

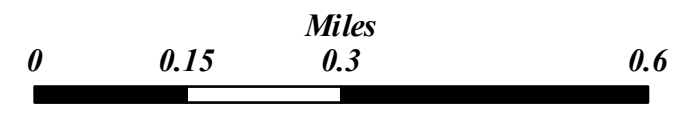
Wednesday, April 23, 2014



San Miguel County Map Book
2014



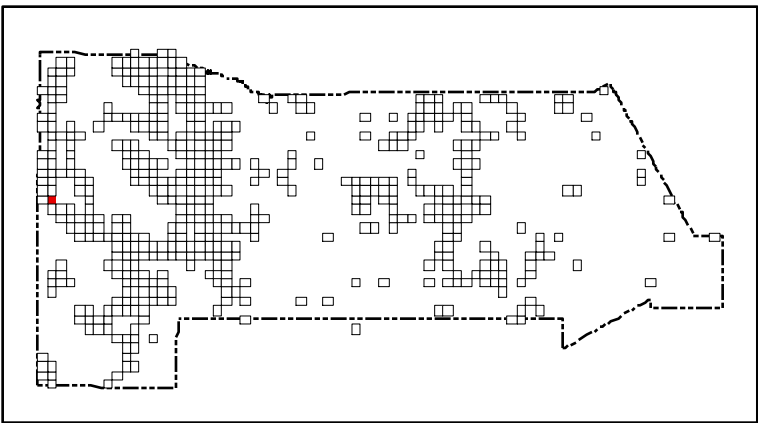
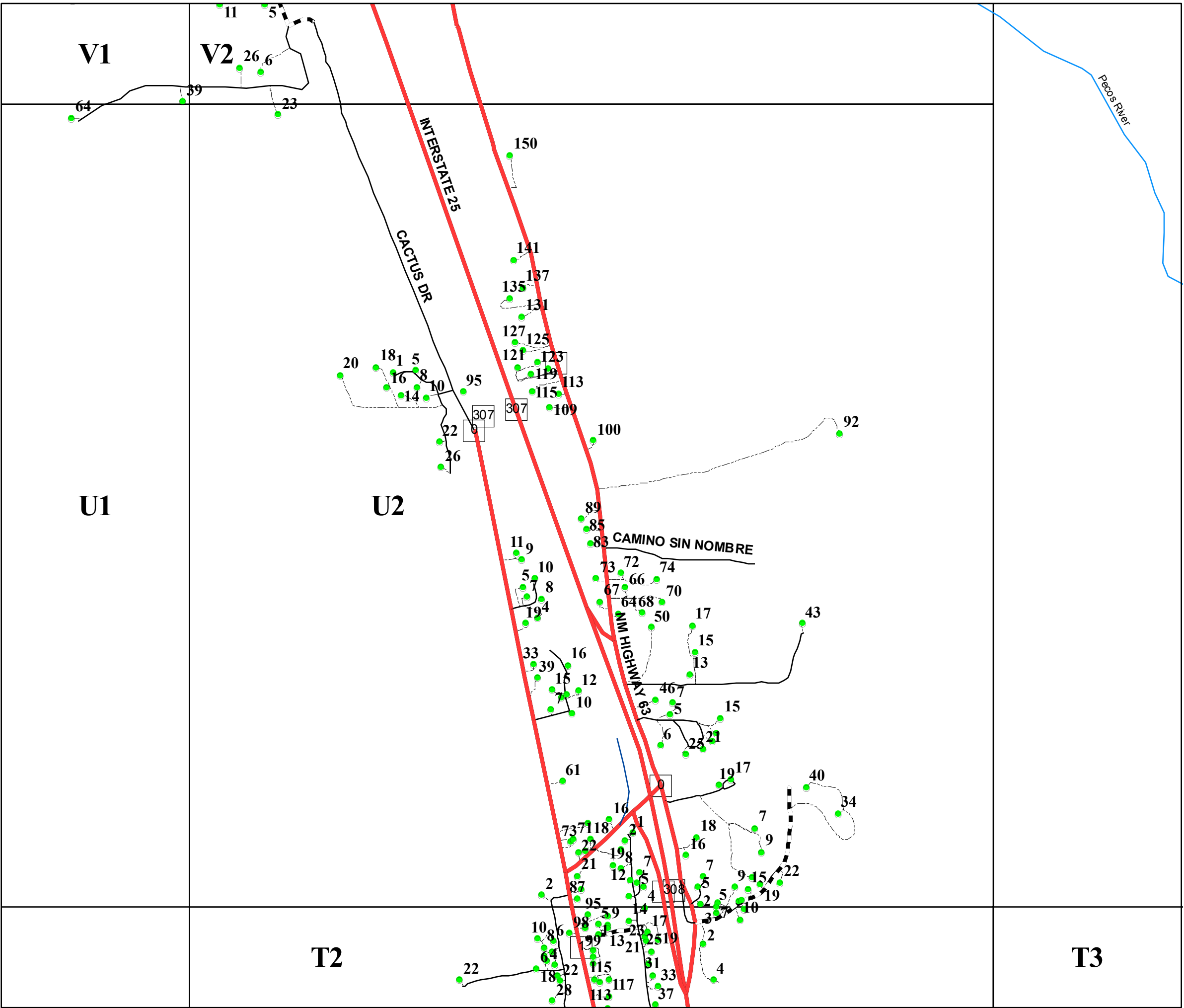
- Residents
- County Rds
- State Rds
- Federal Rds
- Private & Public Rds
- Driveways



This product is for informational purposes and may not have been prepared for, or be suitable for legal, engineering, or surveying purposes. Users of this information should review or consult the primary data and information sources to ascertain the usability of the information.

Map created by: Mario H. Vasquez

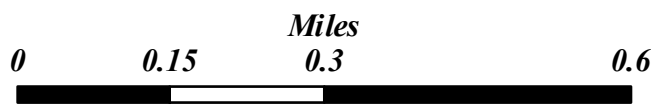
Wednesday, April 23, 2014



San Miguel County Map Book 2014



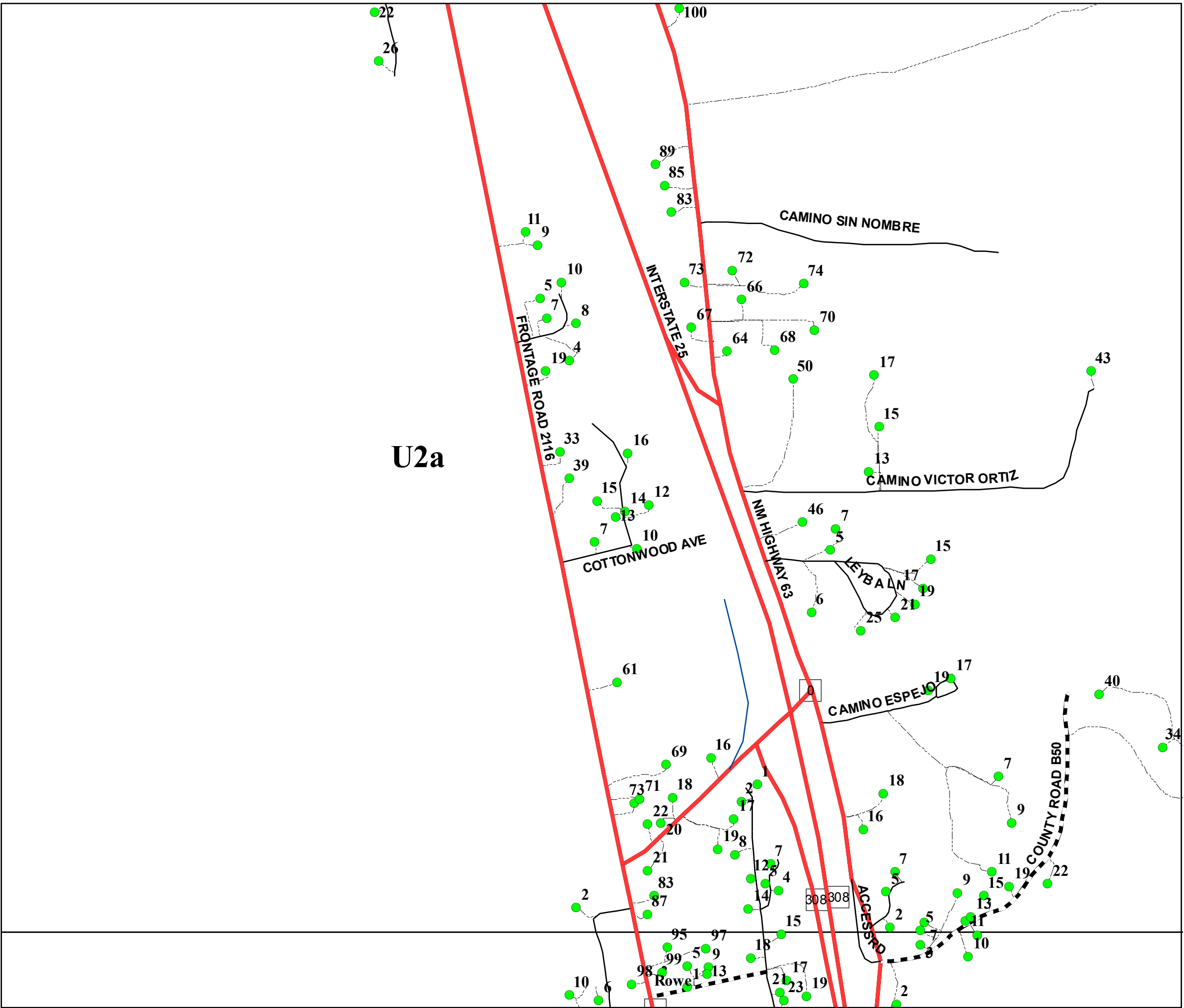
- Residents
- County Rds
- State Rds
- Federal Rds
- Private & Public Rds
- Driveways



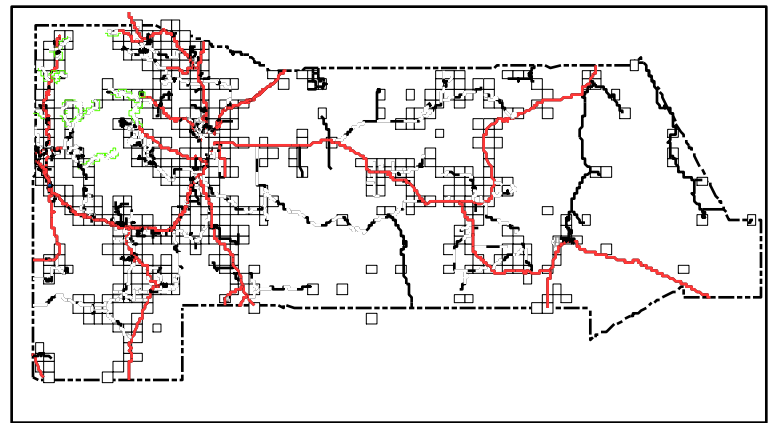
This product is for informational purposes and may not have been prepared for, or be suitable for legal, engineering, or surveying purposes. Users of this information should review or consult the primary data and information sources to ascertain the usability of the information.

Map created by: Mario H. Vasquez

Wednesday, April 23, 2014



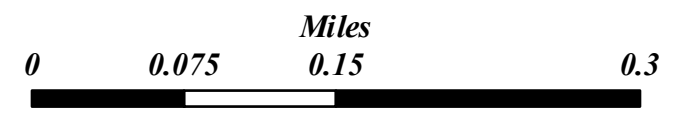
U2a



San Miguel County Map Book
2014



- Residents
- County Rds
- State Rds
- Federal Rds
- Private & Public Rds
- Driveways



This product is for informational purposes and may not have been prepared for, or be suitable for legal, engineering, or surveying purposes. Users of this information should review or consult the primary data and information sources to ascertain the usability of the information.

V5

V6

164

LOWER COLONIAS RD

U6

574

201199

197

T6

174

162

San Miguel County Map Book 2014



- Residents
- County Rds
- State Rds
- Federal Rds
- Private & Public Rds
- Driveways



This product is for informational purposes and may not have been prepared for, or be suitable for legal, engineering, or surveying purposes. Users of this information should review or consult the primary data and information sources to ascertain the usability of the information.

Map created by: Mario H. Vasquez

Wednesday, April 23, 2014

Page Name: U6
Page Number: 234

V13

V14

V15

U14

U15

COUNTY ROAD A19A

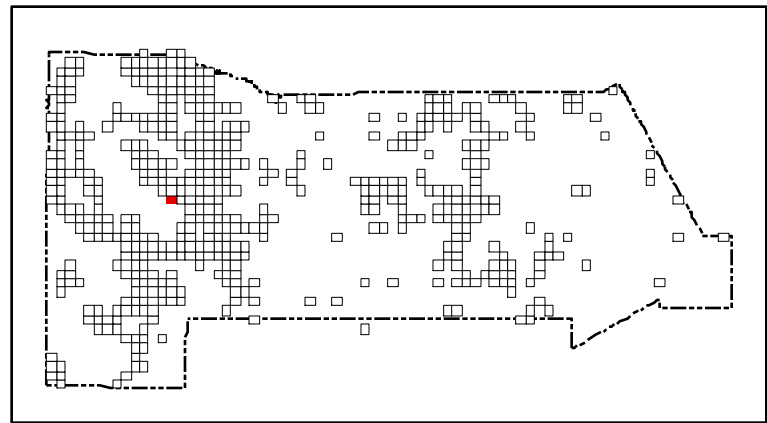
118

584

1416

13

43



San Miguel County Map Book
2014



- Residents
- County Rds
- State Rds
- Federal Rds
- Private & Public Rds
- Driveways



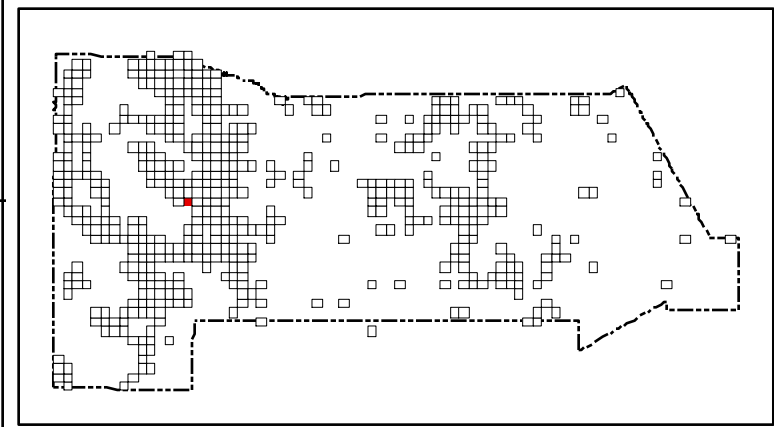
This product is for informational purposes and may not have been prepared for, or be suitable for legal, engineering, or surveying purposes. Users of this information should review or consult the primary data and information sources to ascertain the usability of the information.

Map created by: Mario H. Vasquez

Wednesday, April 23, 2014

V14

V15



San Miguel County Map Book
2014



- Residents
- County Rds
- State Rds
- Federal Rds
- Private & Public Rds
- Driveways

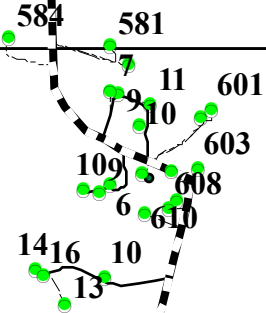


This product is for informational purposes and may not have been prepared for, or be suitable for legal, engineering, or surveying purposes. Users of this information should review or consult the primary data and information sources to ascertain the usability of the information.

Map created by: Mario H. Vasquez

Wednesday, April 23, 2014

Page Name: U15
Page Number: 236



COUNTY ROAD A19A

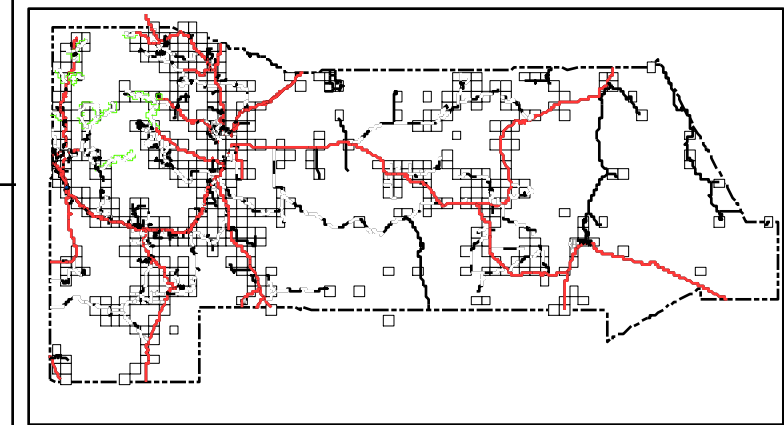
U14

U15


U16

43

T16



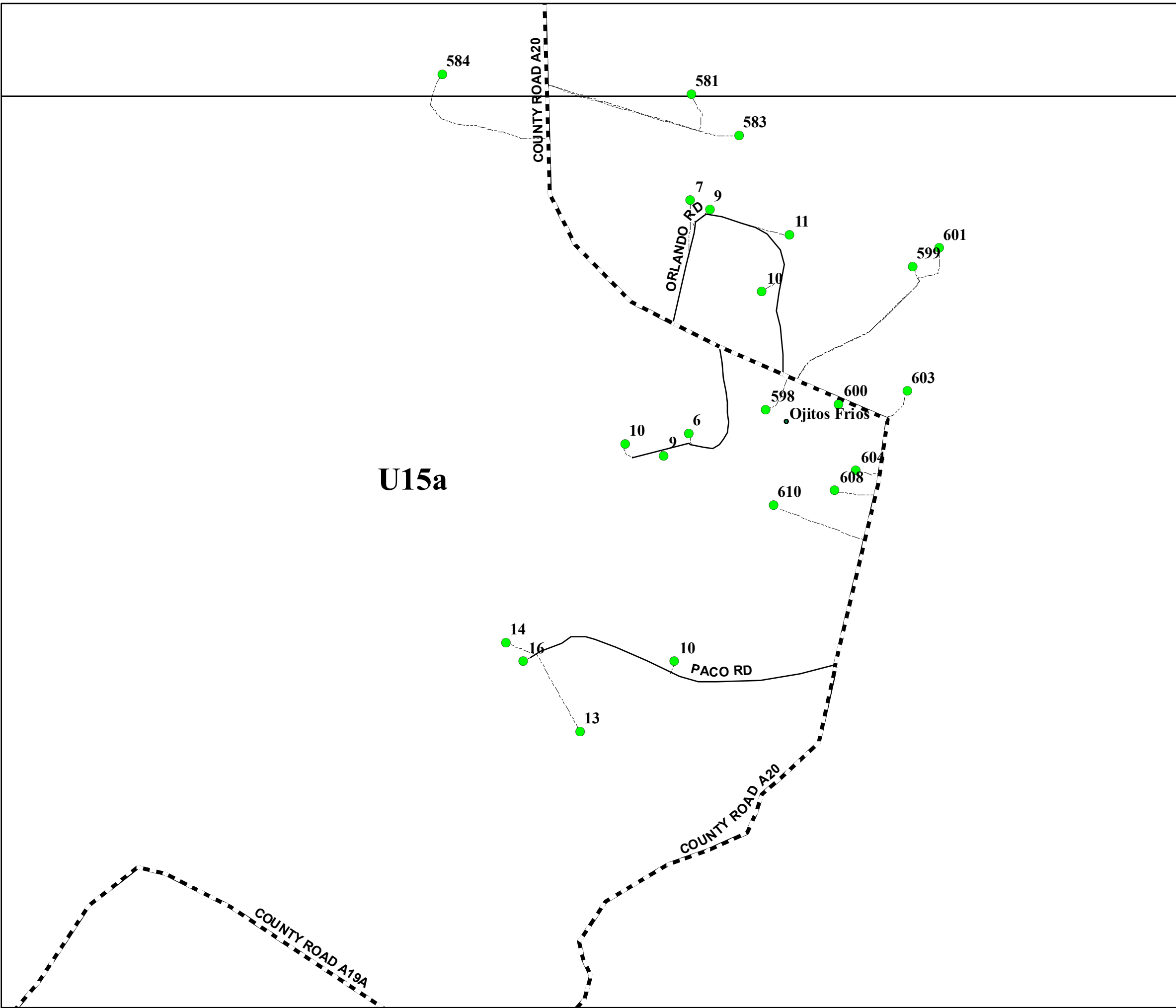
San Miguel County Map Book 2014



- Residents
- County Rds
- State Rds
- Federal Rds
- Private & Public Rds
- Driveways



This product is for informational purposes and may not have been prepared for, or be suitable for legal, engineering, or surveying purposes. Users of this information should review or consult the primary data and information sources to ascertain the usability of the information.



V15

V17

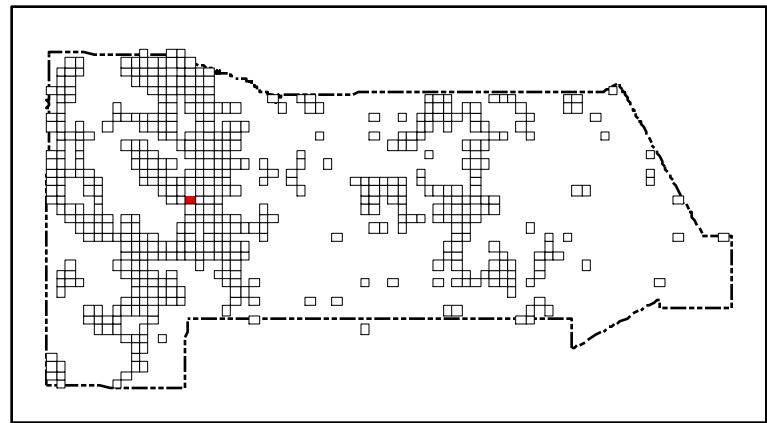
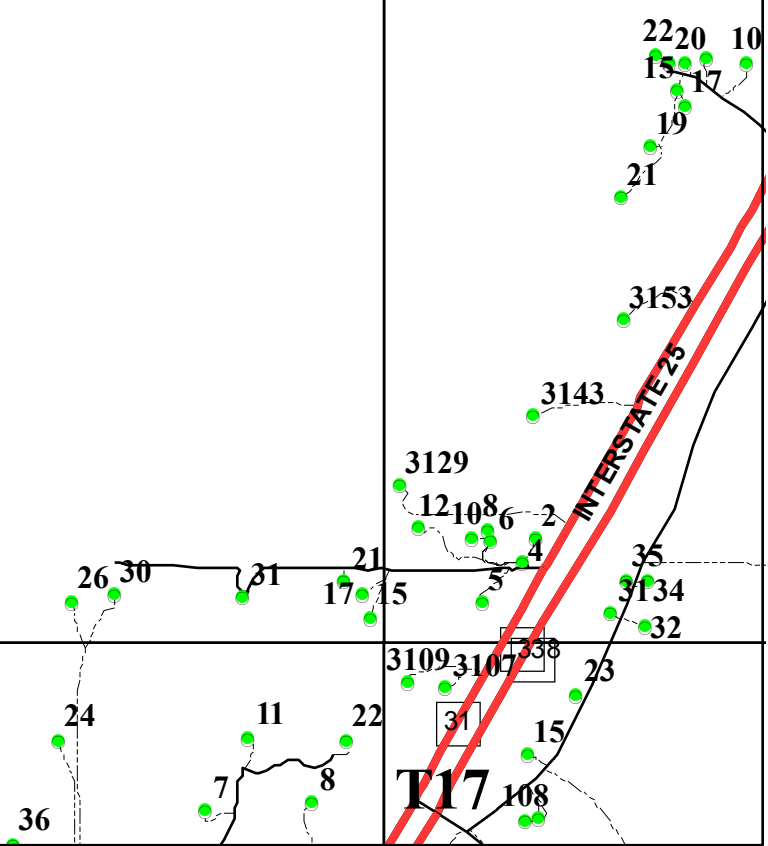
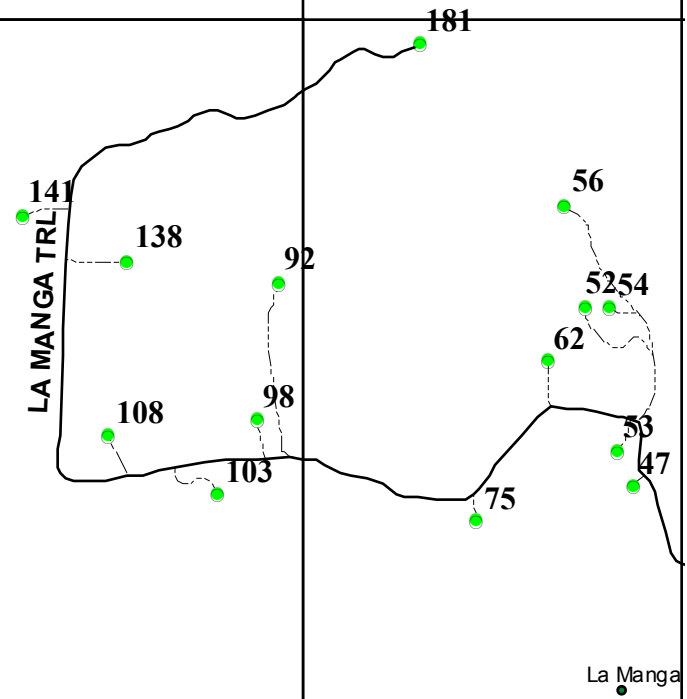
U15

U16

U17

T16

T17



San Miguel County Map Book
2014



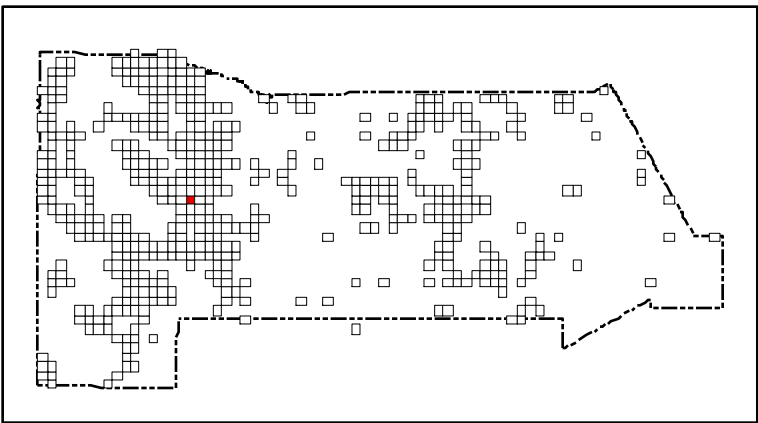
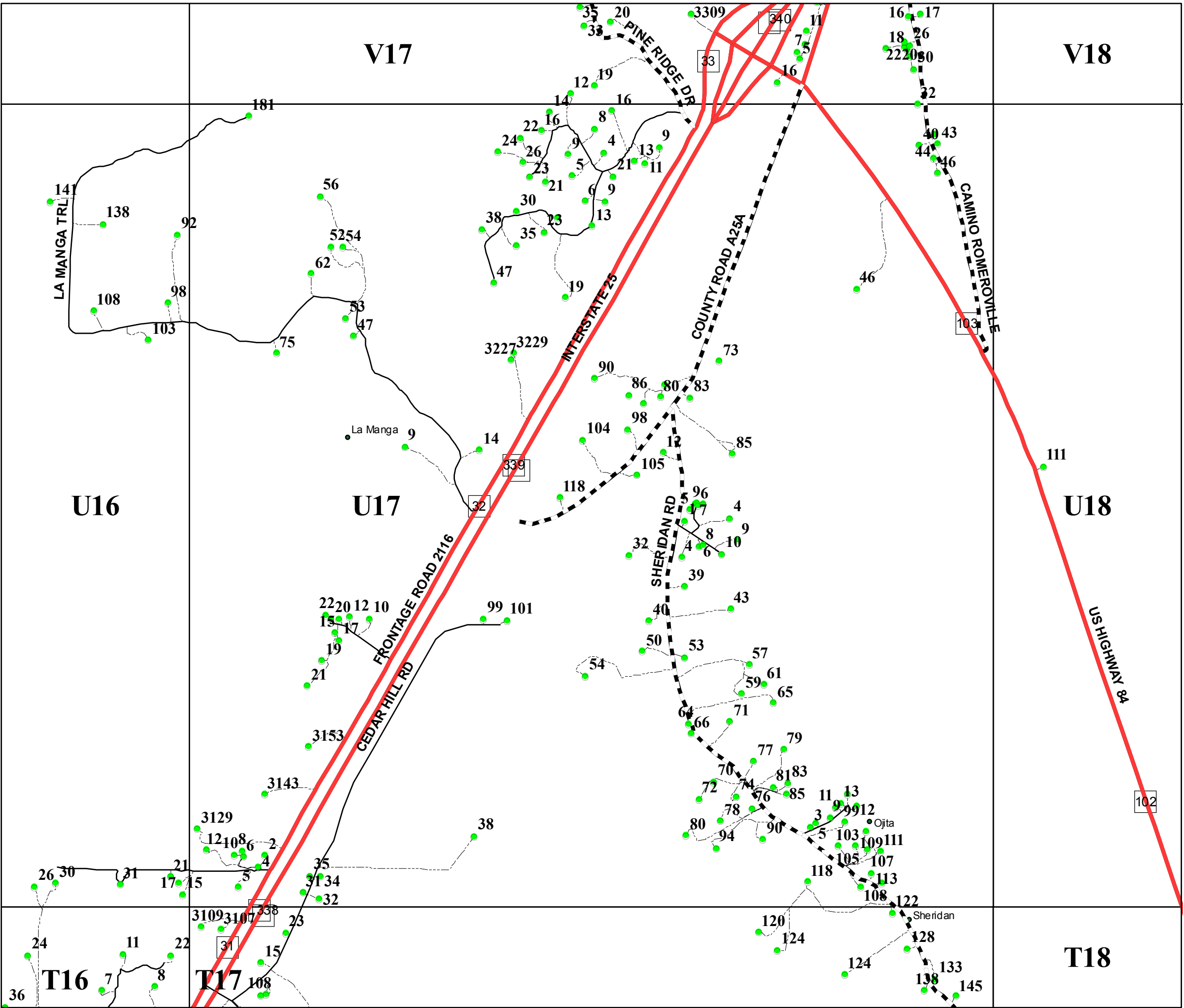
- Residents
- County Rds
- State Rds
- Federal Rds
- Private & Public Rds
- Driveways



This product is for informational purposes and may not have been prepared for, or be suitable for legal, engineering, or surveying purposes. Users of this information should review or consult the primary data and information sources to ascertain the usability of the information.

Map created by: Mario H. Vasquez

Wednesday, April 23, 2014



San Miguel County Map Book 2014



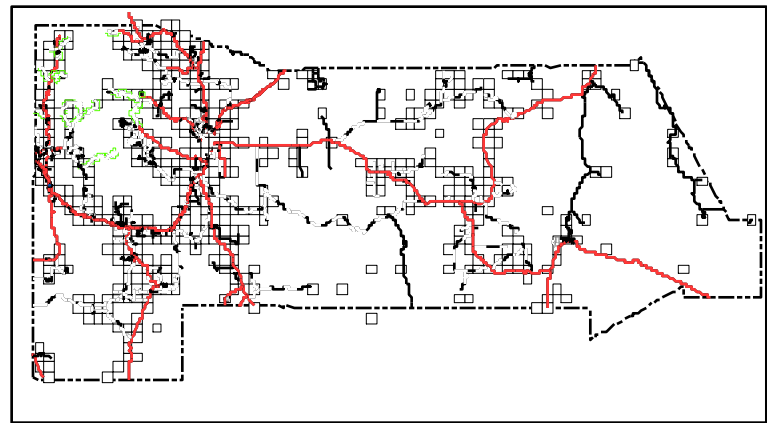
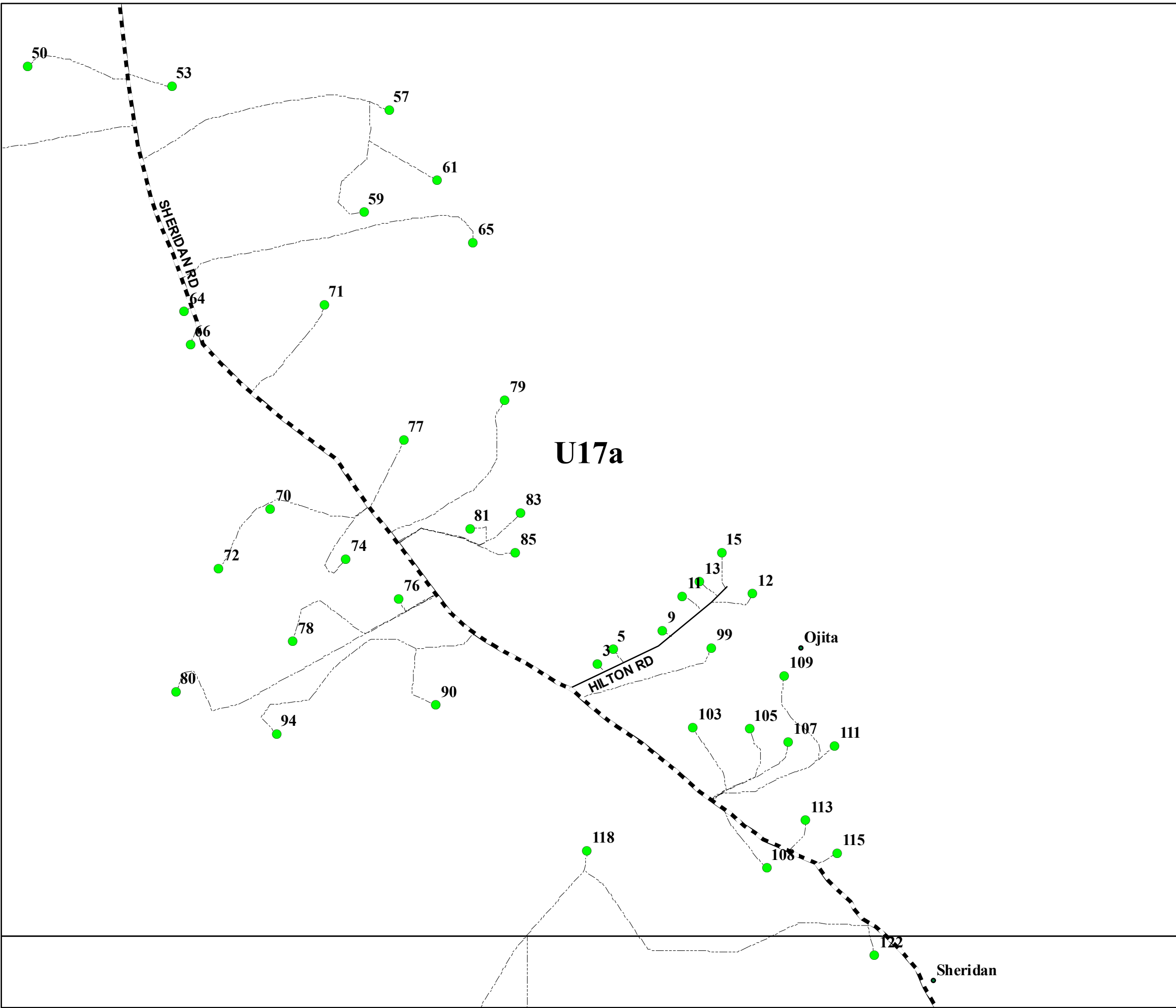
- Residents
- County Rds
- State Rds
- Federal Rds
- Private & Public Rds
- Driveways



This product is for informational purposes and may not have been prepared for, or be suitable for legal, engineering, or surveying purposes. Users of this information should review or consult the primary data and information sources to ascertain the usability of the information.

Map created by: Mario H. Vasquez

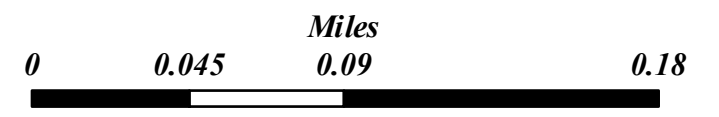
Wednesday, April 23, 2014



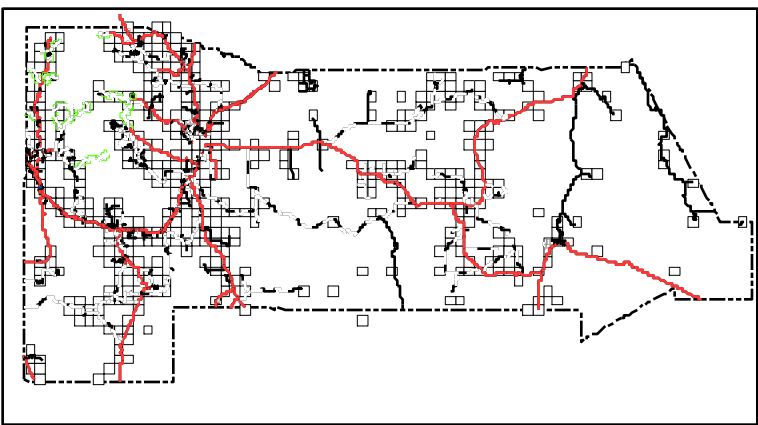
San Miguel County Map Book
2014



- Residents
- - -** County Rds
- State Rds
- - -** Federal Rds
- Private & Public Rds
- - -** Driveways



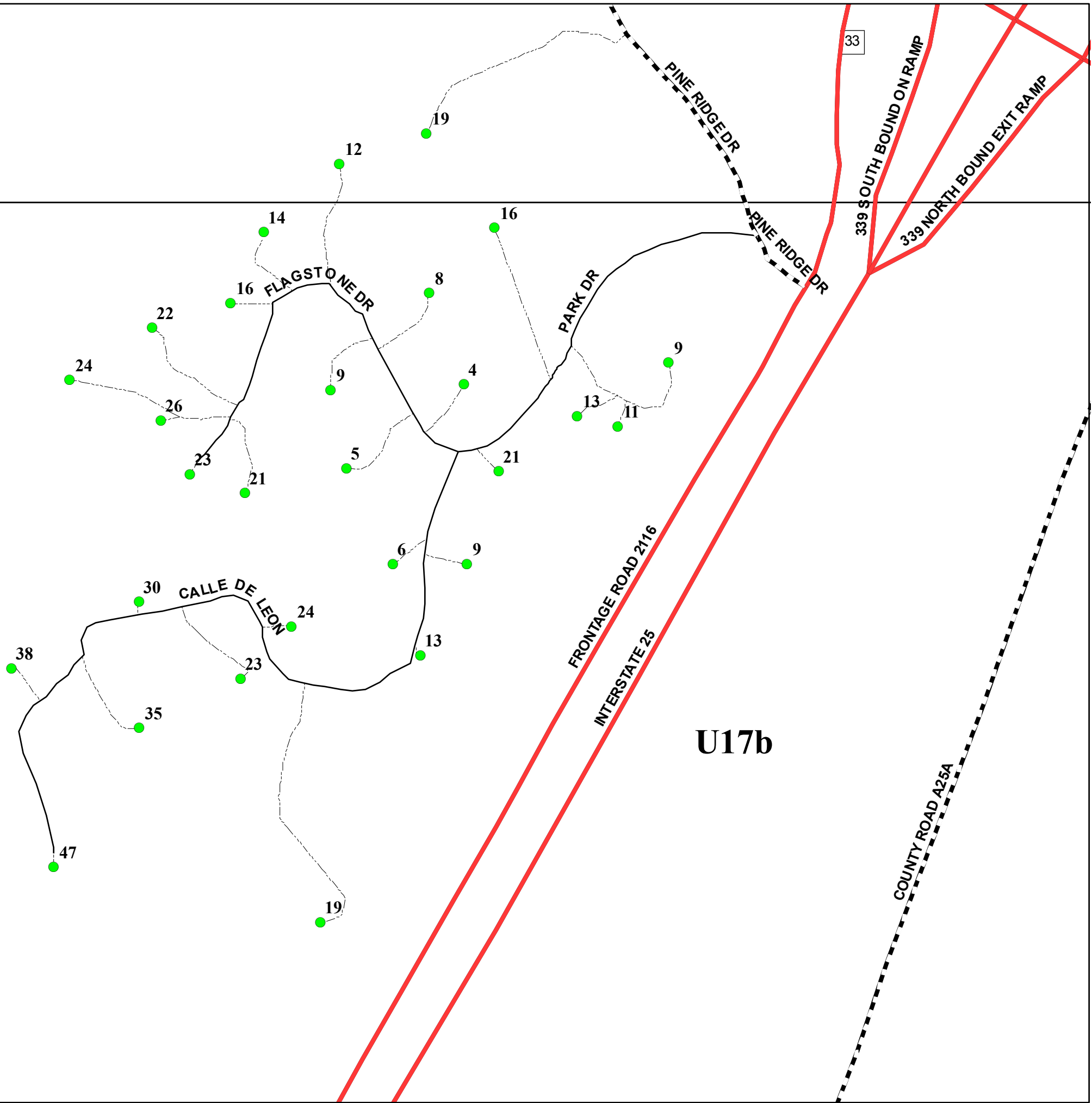
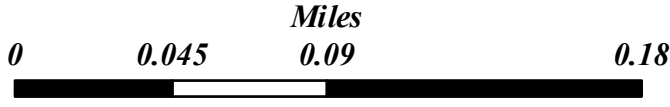
This product is for informational purposes and may not have been prepared for, or be suitable for legal, engineering, or surveying purposes. Users of this information should review or consult the primary data and information sources to ascertain the usability of the information.



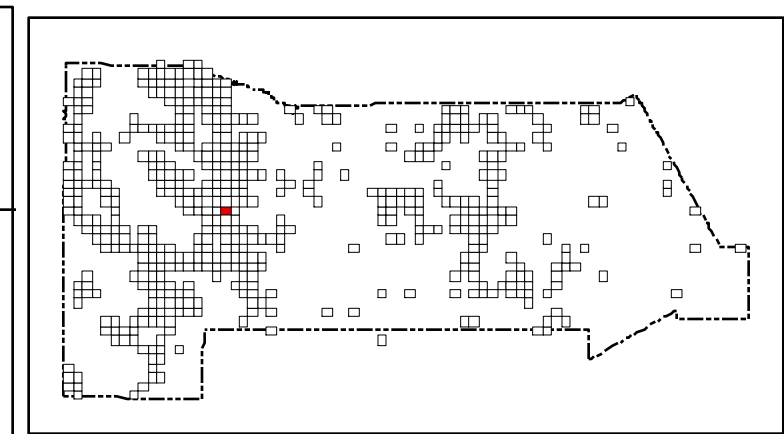
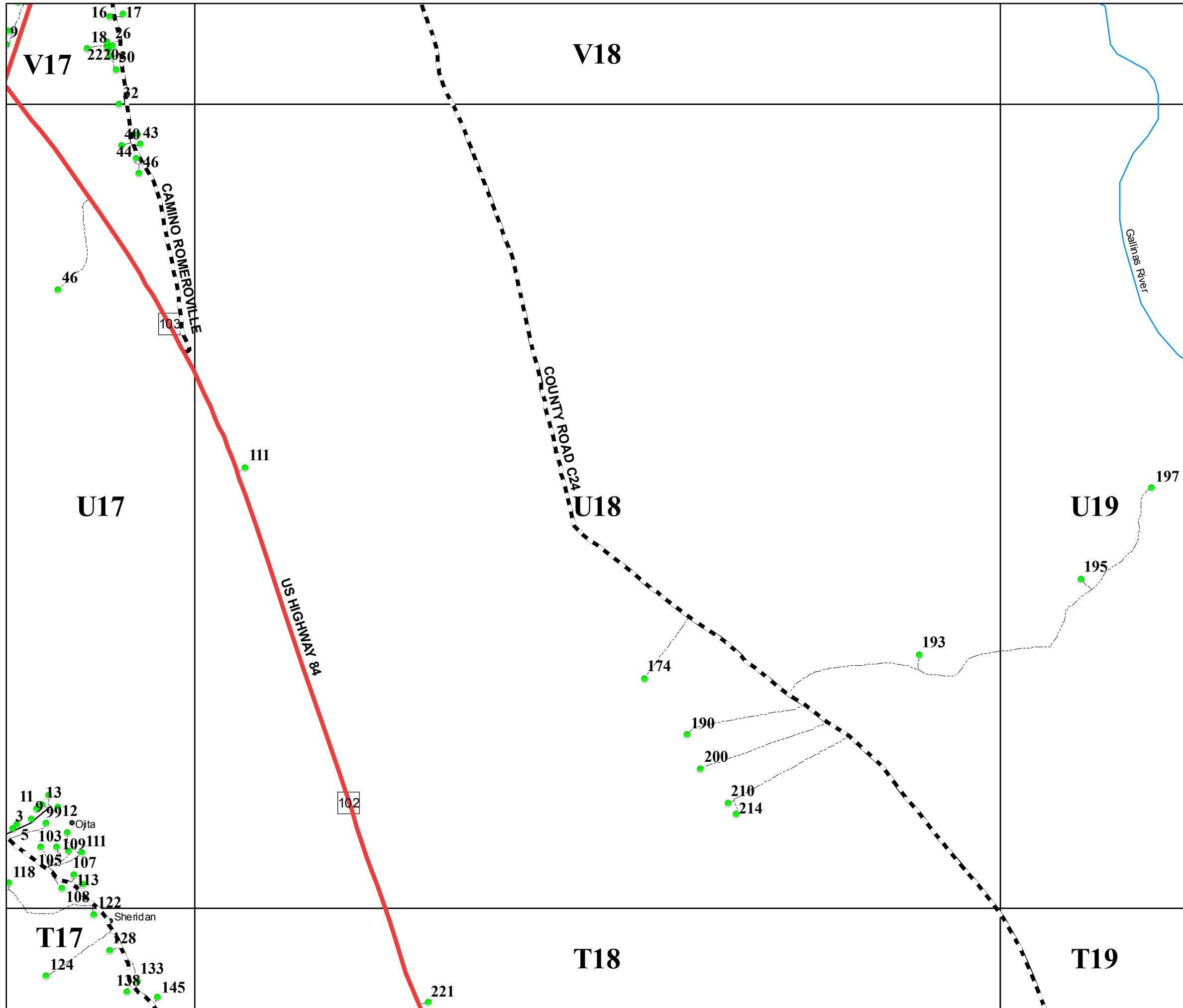
San Miguel County Map Book
2014




- Residents
- County Rds
- State Rds
- Federal Rds
- Private & Public Rds
- Driveways



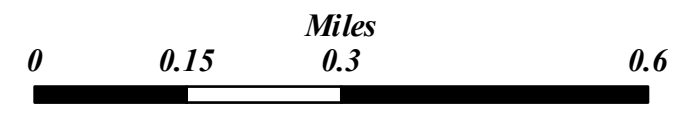
This product is for informational purposes and may not have been prepared for, or be suitable for legal, engineering, or surveying purposes. Users of this information should review or consult the primary data and information sources to ascertain the usability of the information.



San Miguel County Map Book 2014

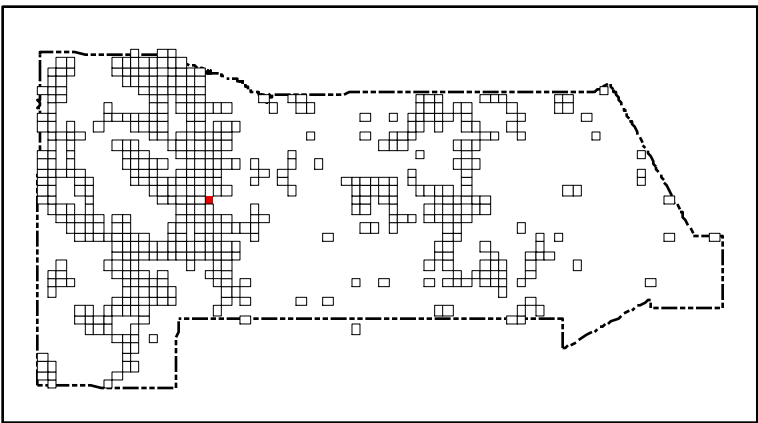
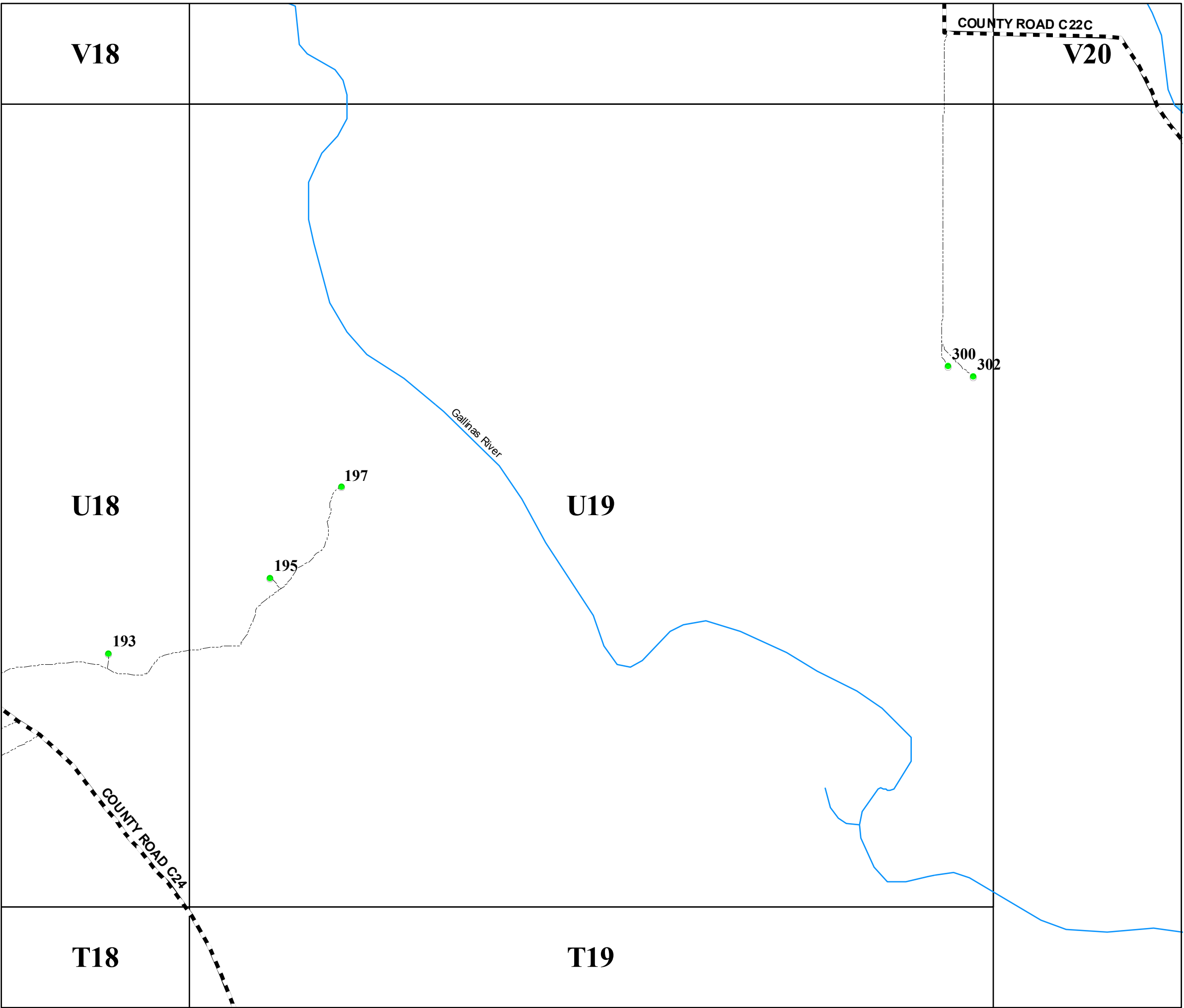


- Residents
- County Rds
- State Rds
- Federal Rds
- Private & Public Rds
- Driveways



This product is for informational purposes and may not have been prepared for, or be suitable for legal, engineering, or surveying purposes. Users of this information should review or consult the primary data and information sources to ascertain the usability of the information.

Map created by: Mario H. Vásquez
Wednesday, April 23, 2014



San Miguel County Map Book
2014



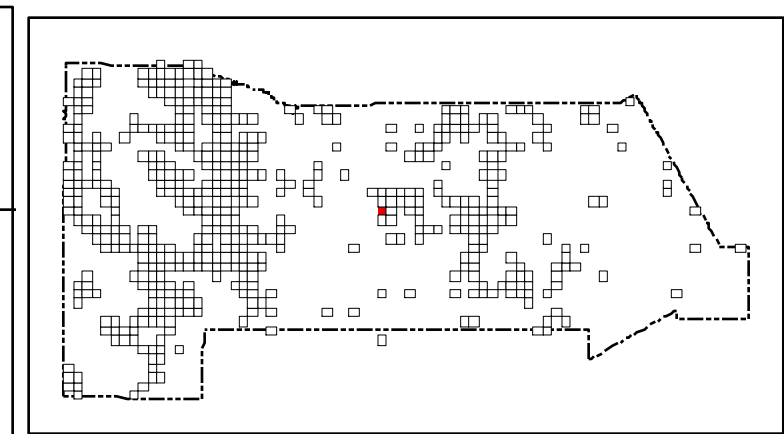
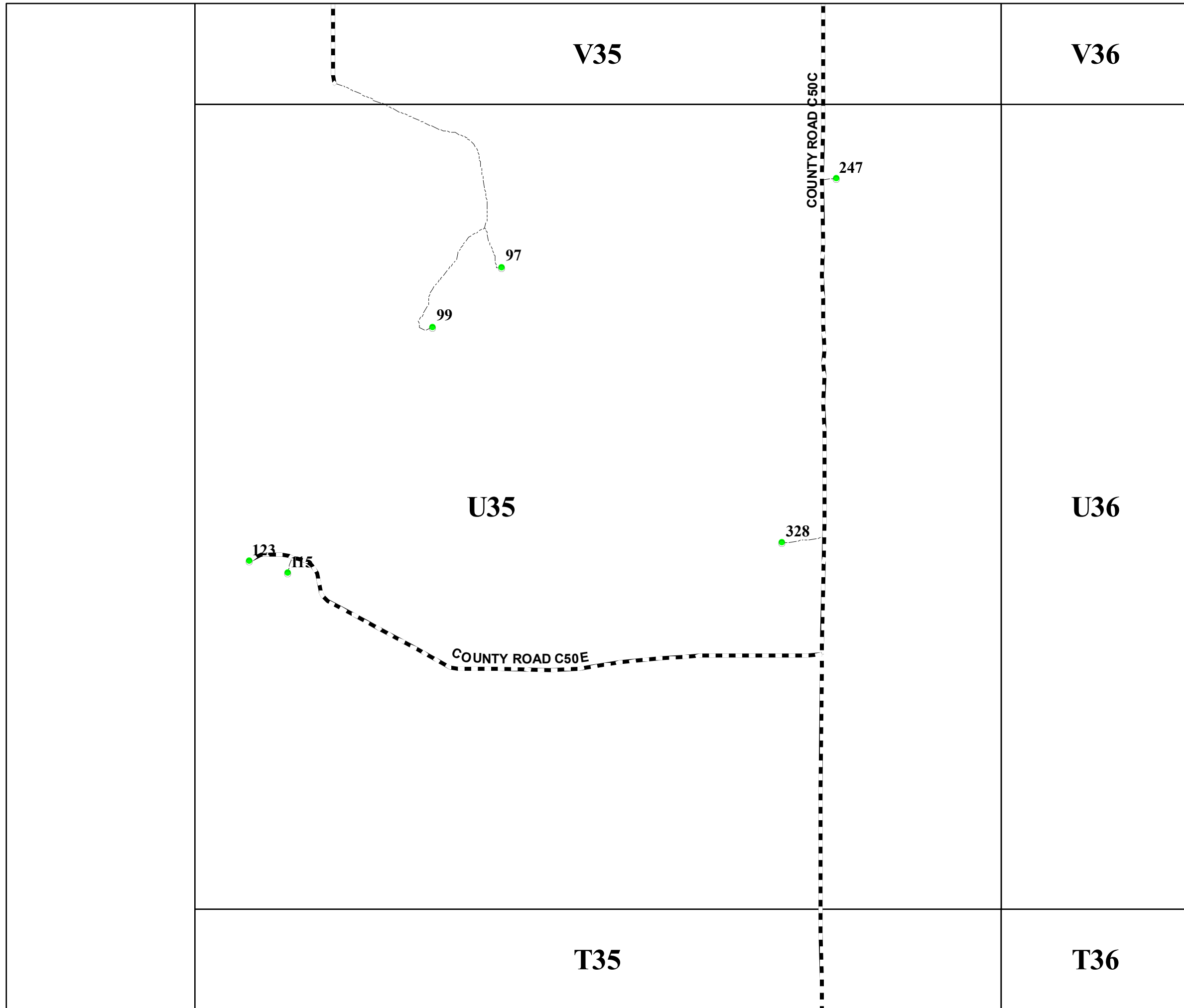
- Residents
- County Rds
- State Rds
- Federal Rds
- Private & Public Rds
- Driveways




This product is for informational purposes and may not have been prepared for, or be suitable for legal, engineering, or surveying purposes. Users of this information should review or consult the primary data and information sources to ascertain the usability of the information.

Map created by: Mario H. Vasquez

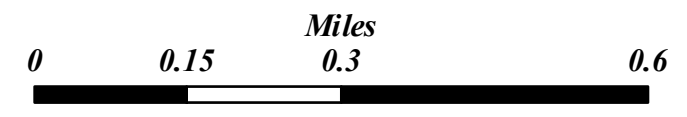
Wednesday, April 23, 2014



San Miguel County Map Book
2014



- Residents
- County Rds
- State Rds
- Federal Rds
- Private & Public Rds
- Driveways



This product is for informational purposes and may not have been prepared for, or be suitable for legal, engineering, or surveying purposes. Users of this information should review or consult the primary data and information sources to ascertain the usability of the information.

Map created by: Mario H. Vasquez

Wednesday, April 23, 2014

V35

V36

V37

247

U35

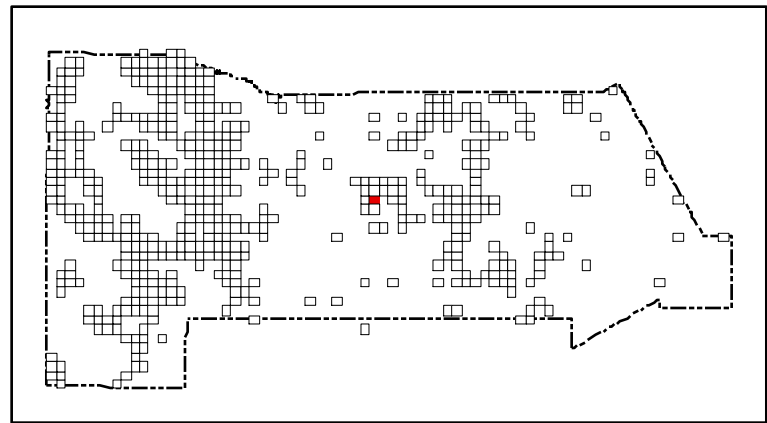
U36

3232

3234

T35

T36



San Miguel County Map Book
2014



- Residents
- County Rds
- State Rds
- Federal Rds
- Private & Public Rds
- Driveways



This product is for informational purposes and may not have been prepared for, or be suitable for legal, engineering, or surveying purposes. Users of this information should review or consult the primary data and information sources to ascertain the usability of the information.

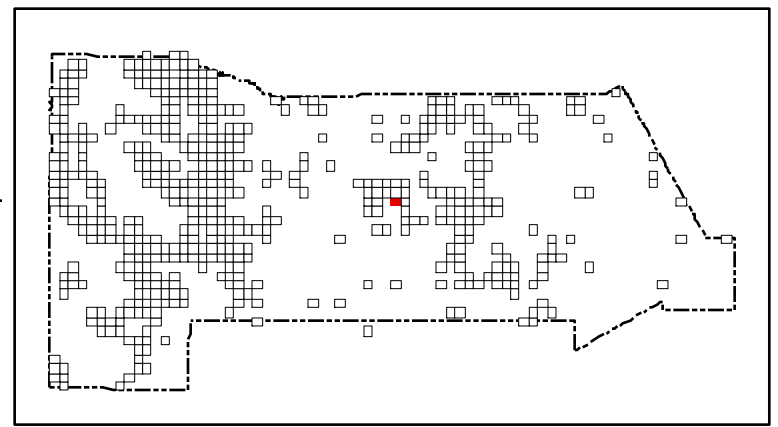
Map created by: Mario H. Vasquez

Wednesday, April 23, 2014

V37

V38

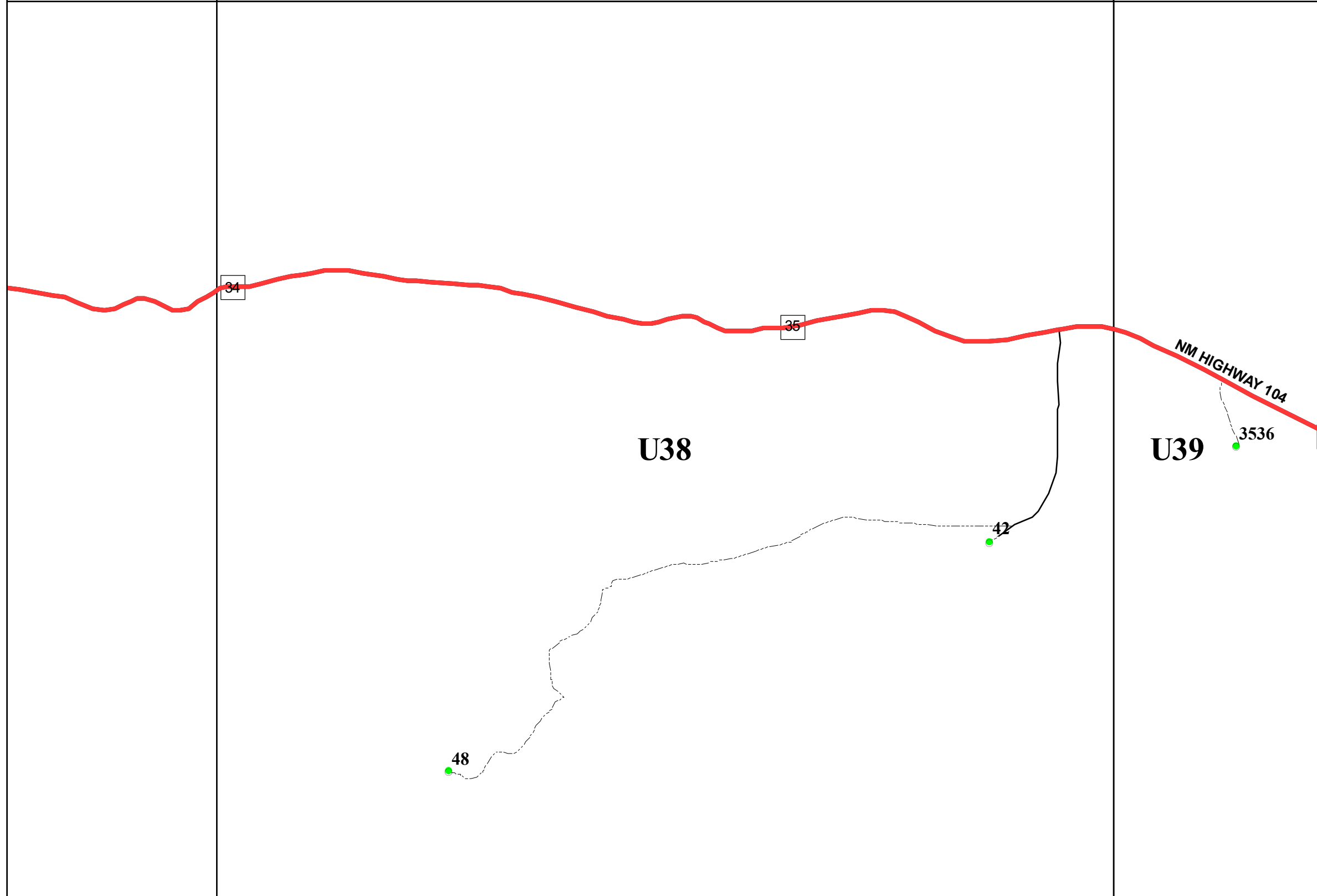
V39



San Miguel County Map Book
2014



- Residents
- County Rds
- State Rds
- Federal Rds
- Private & Public Rds
- Driveways



T39

This product is for informational purposes and may not have been prepared for, or be suitable for legal, engineering, or surveying purposes. Users of this information should review or consult the primary data and information sources to ascertain the usability of the information.

Map created by: Mario H. Vasquez

Wednesday, April 23, 2014

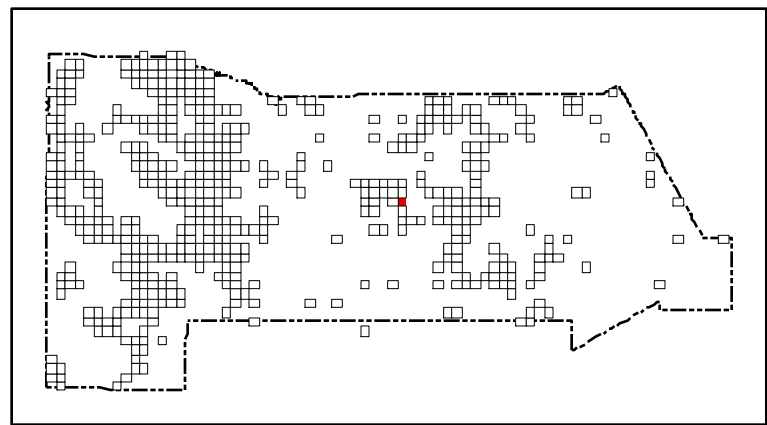
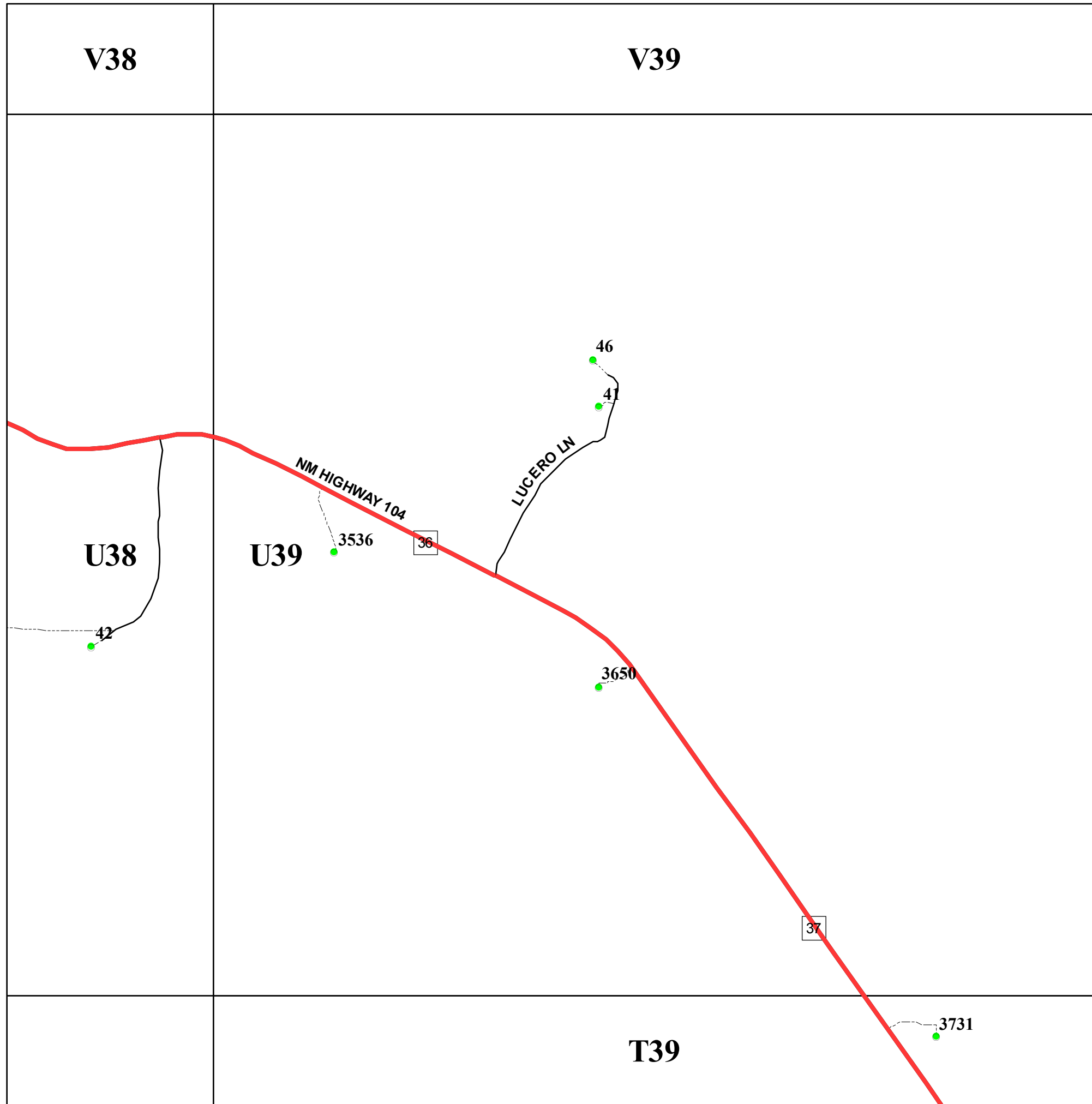
V38

V39

U38

U39

T39



San Miguel County Map Book
2014



- Residents
- County Rds
- State Rds
- Federal Rds
- Private & Public Rds
- Driveways



This product is for informational purposes and may not have been prepared for, or be suitable for legal, engineering, or surveying purposes. Users of this information should review or consult the primary data and information sources to ascertain the usability of the information.

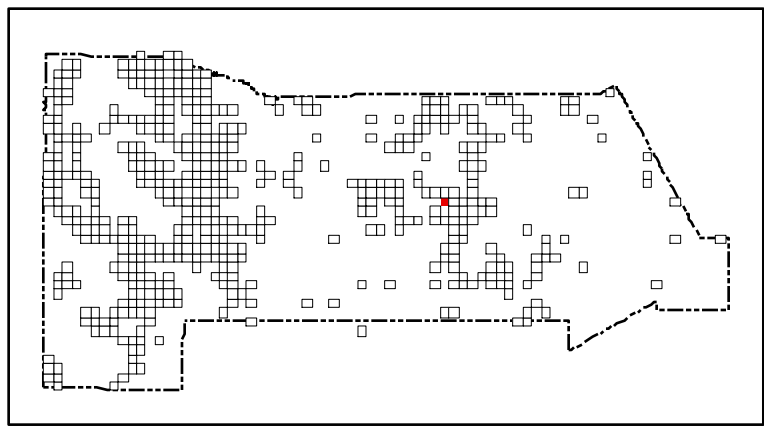
Map created by: Mario H. Vasquez

Wednesday, April 23, 2014

V43

V44

V45



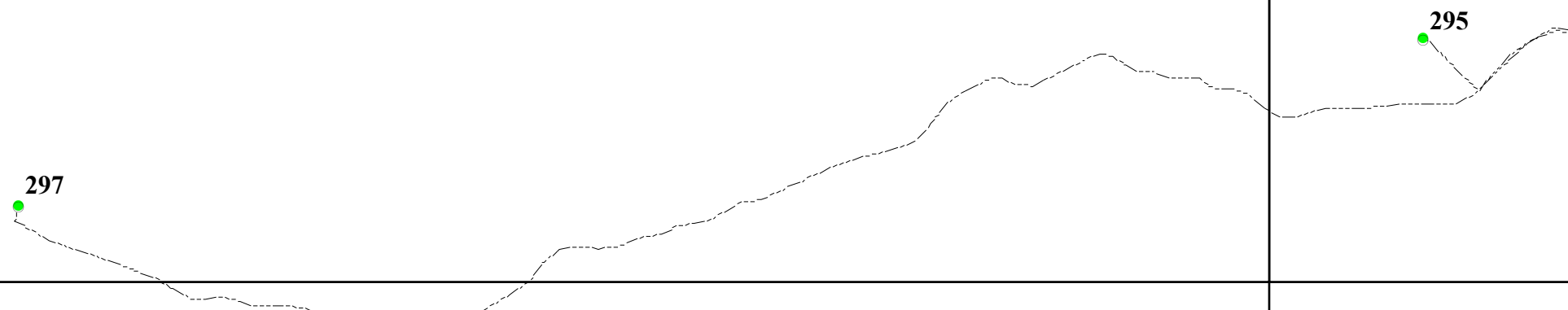
San Miguel County Map Book
2014



U44

U45

- Residents
- County Rds
- State Rds
- Federal Rds
- Private & Public Rds
- Driveways



T43

T45

This product is for informational purposes and may not have been prepared for, or be suitable for legal, engineering, or surveying purposes. Users of this information should review or consult the primary data and information sources to ascertain the usability of the information.

Map created by: Mario H. Vasquez

Wednesday, April 23, 2014

V44

V45

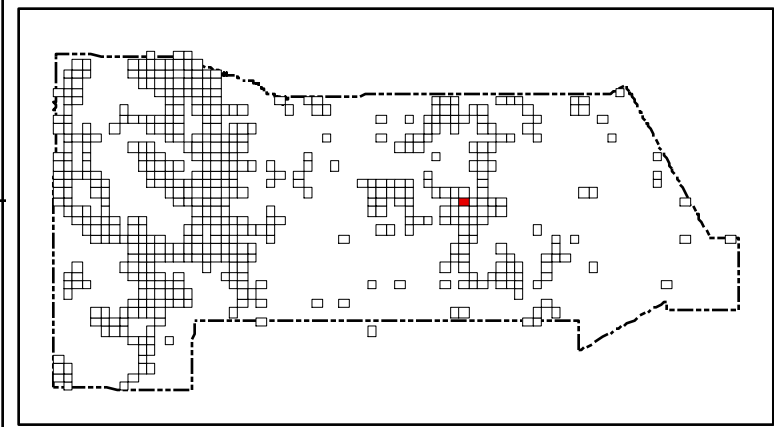
U44

U45

U46

T45

T46



San Miguel County Map Book
2014



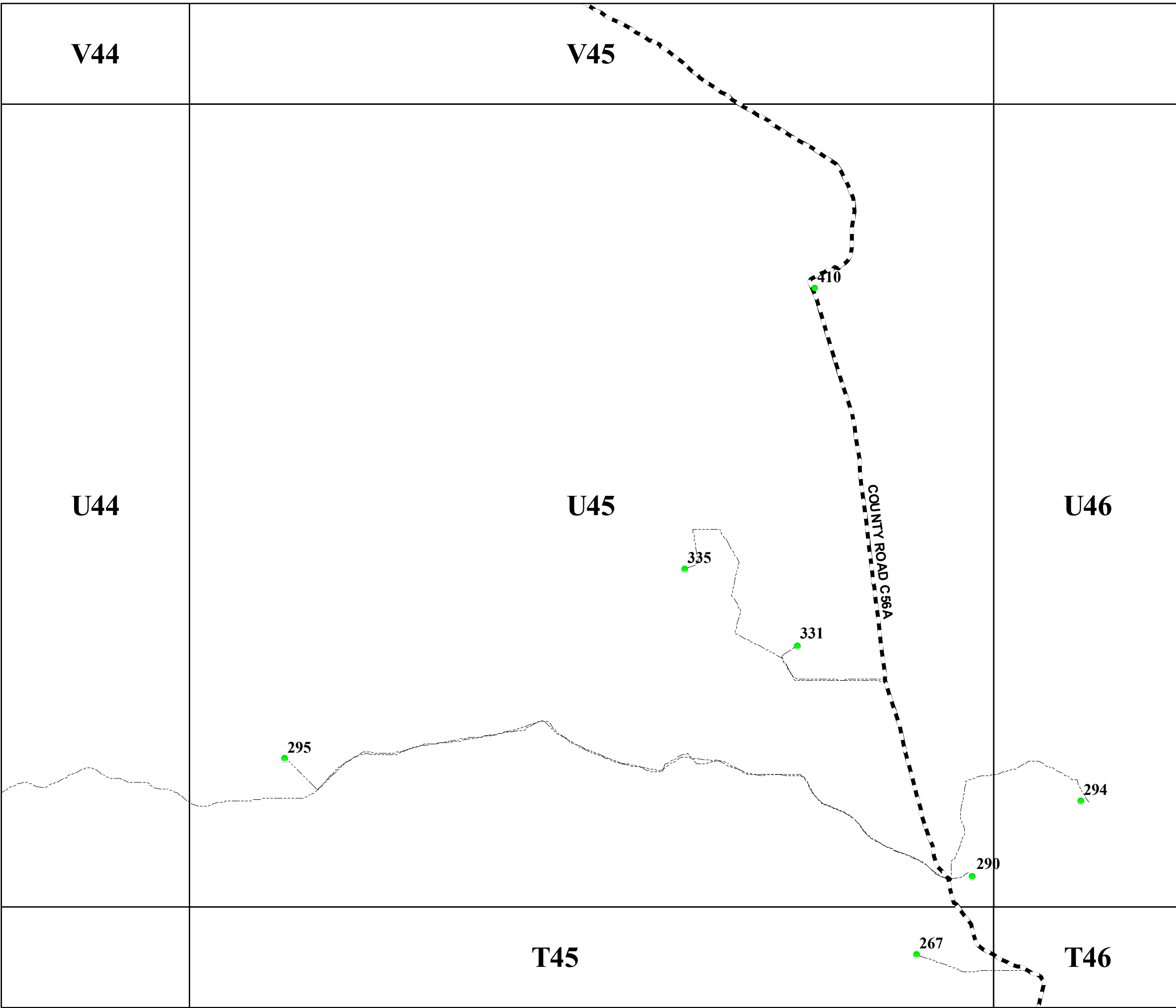
- Residents
- County Rds
- State Rds
- Federal Rds
- Private & Public Rds
- Driveways



This product is for informational purposes and may not have been prepared for, or be suitable for legal, engineering, or surveying purposes. Users of this information should review or consult the primary data and information sources to ascertain the usability of the information.

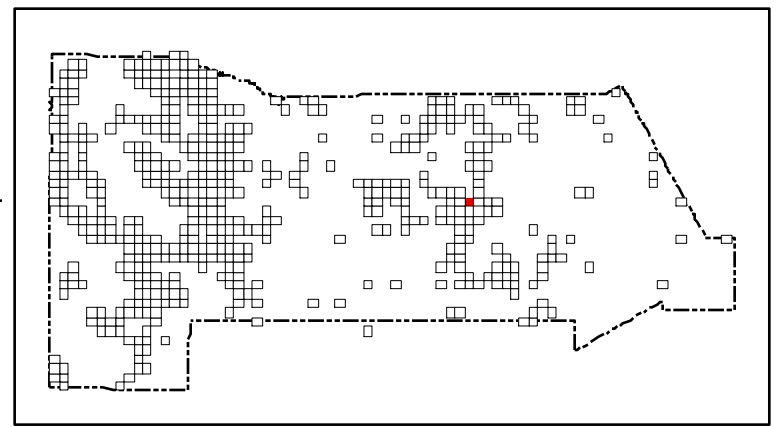
Map created by: Mario H. Vásquez

Wednesday, April 23, 2014



V45

V47



San Miguel County Map Book
2014



- Residents
- County Rds
- State Rds
- Federal Rds
- Private & Public Rds
- Driveways

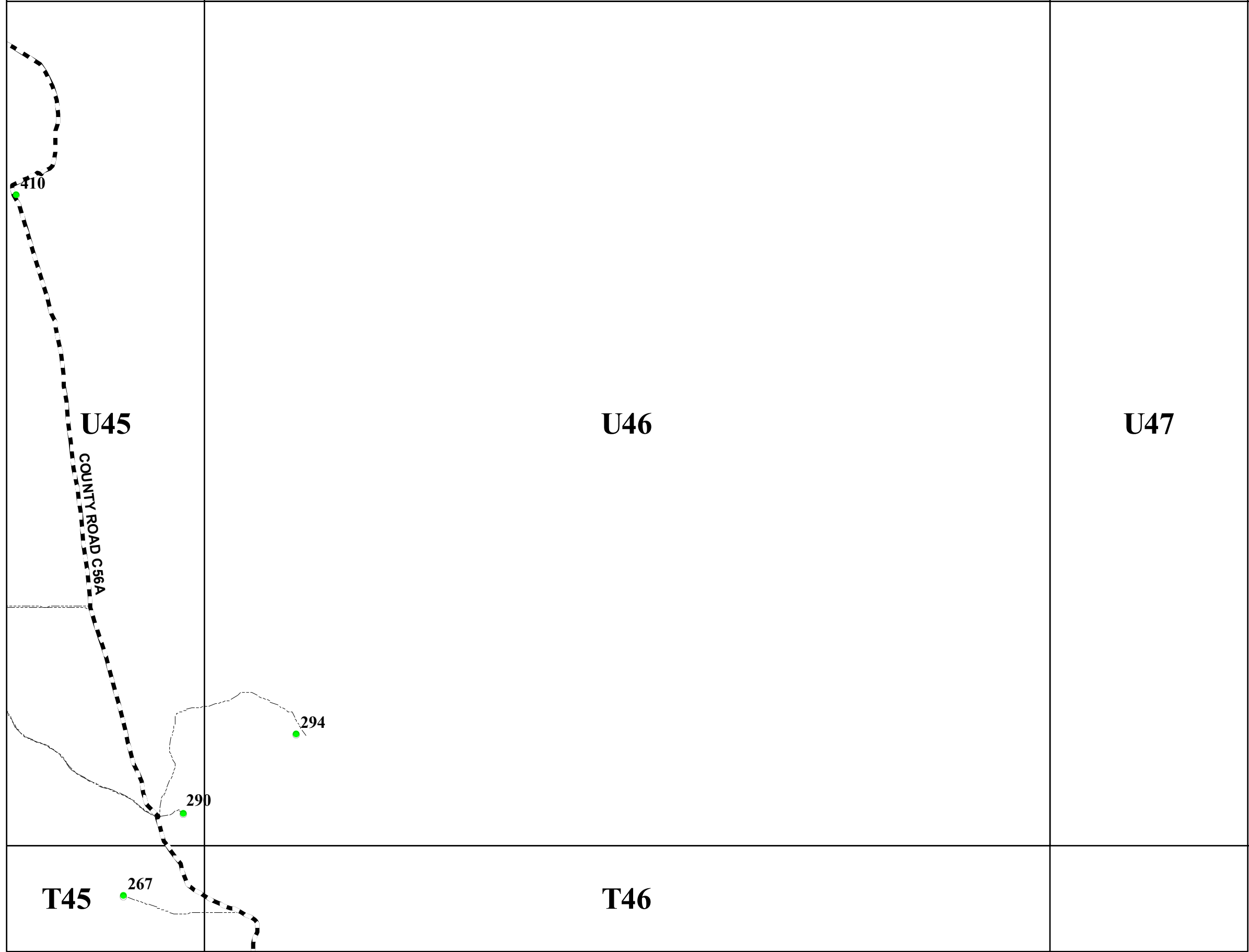


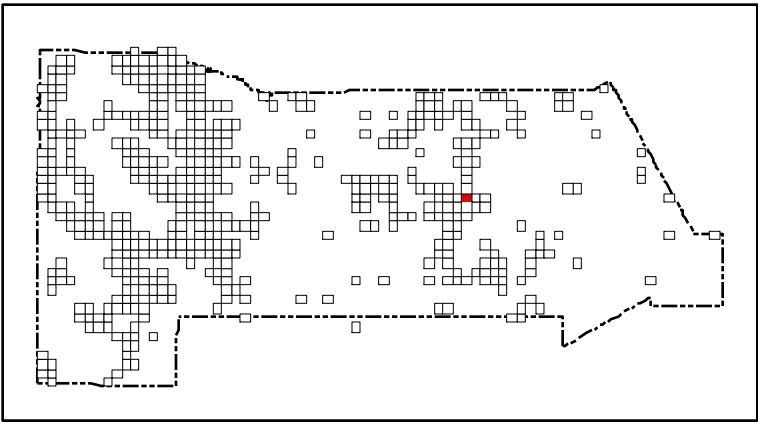
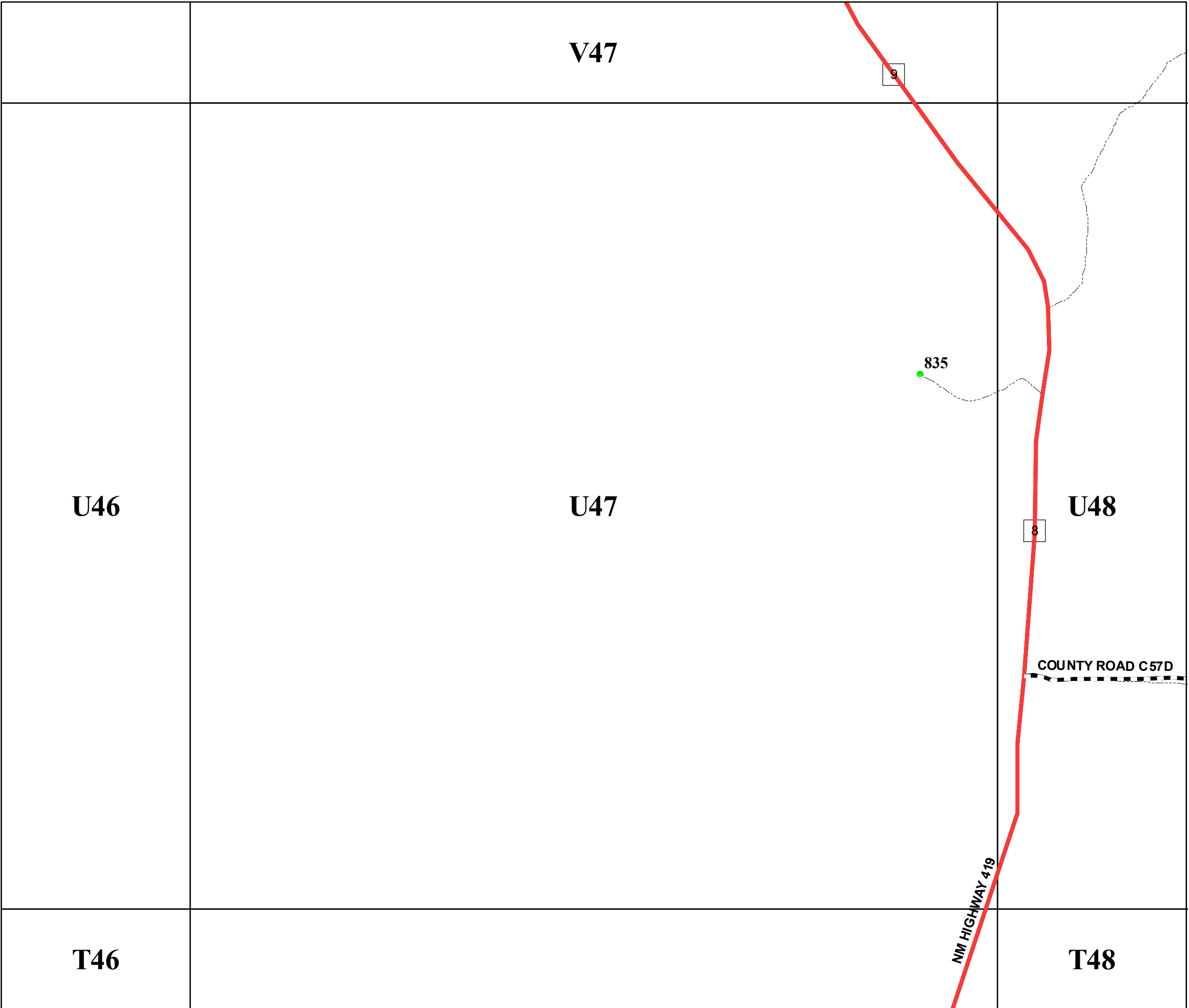
This product is for informational purposes and may not have been prepared for, or be suitable for legal, engineering, or surveying purposes. Users of this information should review or consult the primary data and information sources to ascertain the usability of the information.

Map created by: Mario H. Vasquez

Wednesday, April 23, 2014

Page Name: U46
Page Number: 247





San Miguel County Map Book
2014

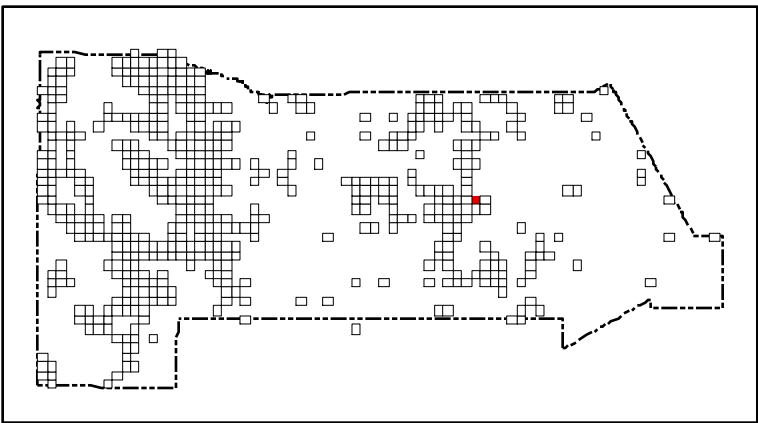
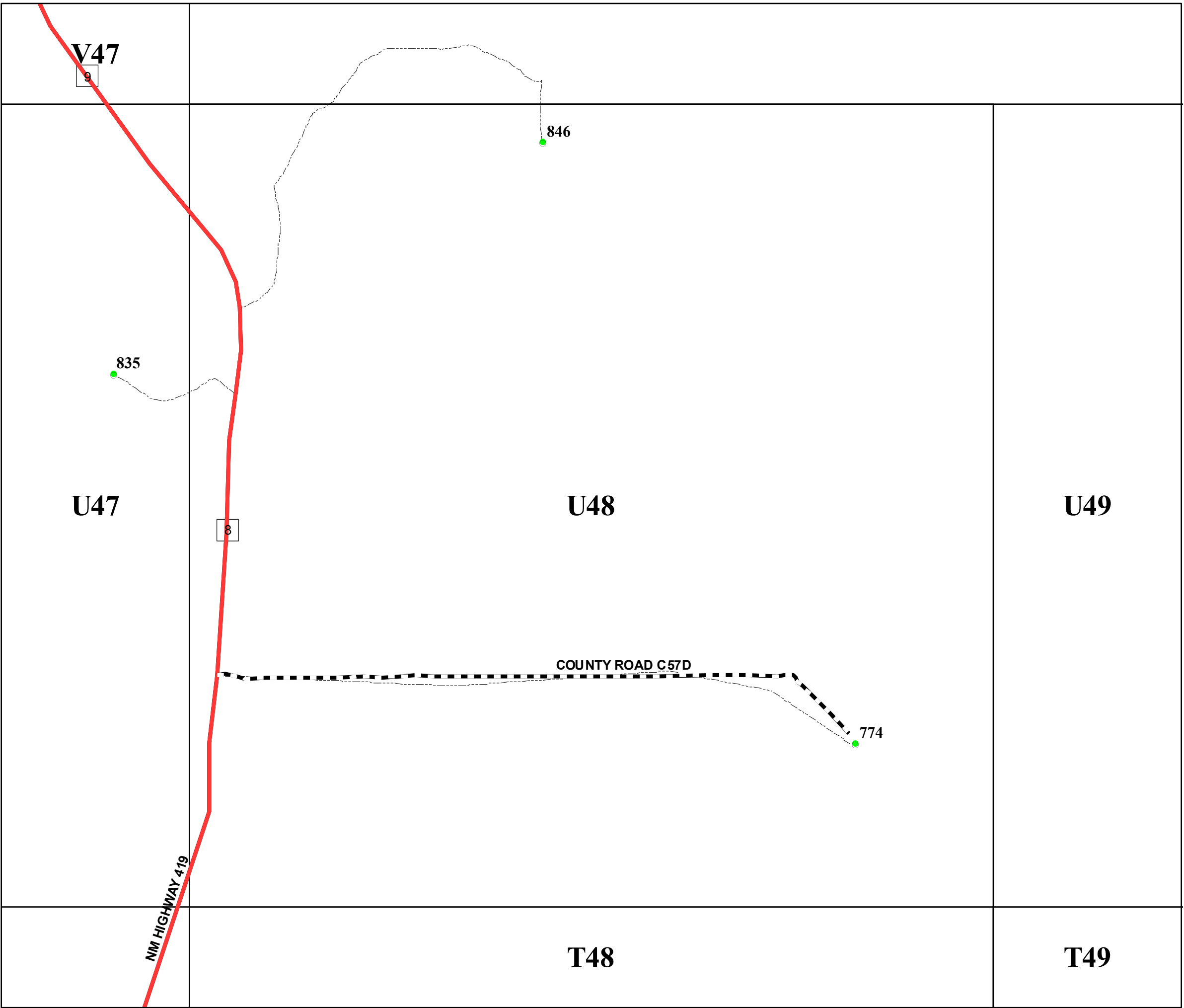


- Residents
- County Rds
- State Rds
- Federal Rds
- Private & Public Rds
- Driveways



This product is for informational purposes and may not have been prepared for, or be suitable for legal, engineering, or surveying purposes. Users of this information should review or consult the primary data and information sources to ascertain the usability of the information.

Map created by: Mario H. Vásquez
Wednesday, April 23, 2014



San Miguel County Map Book
2014



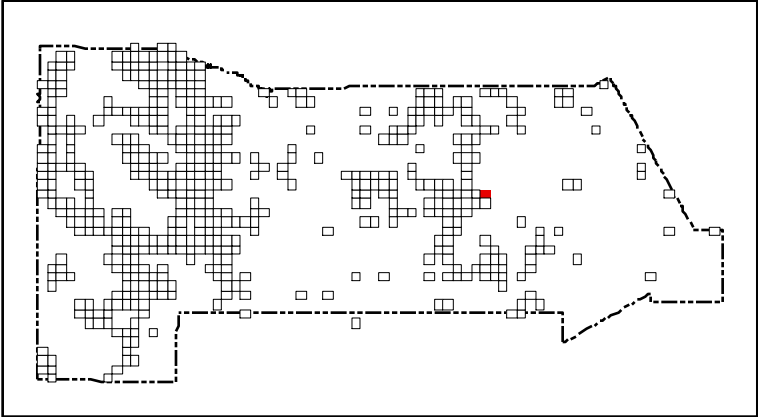
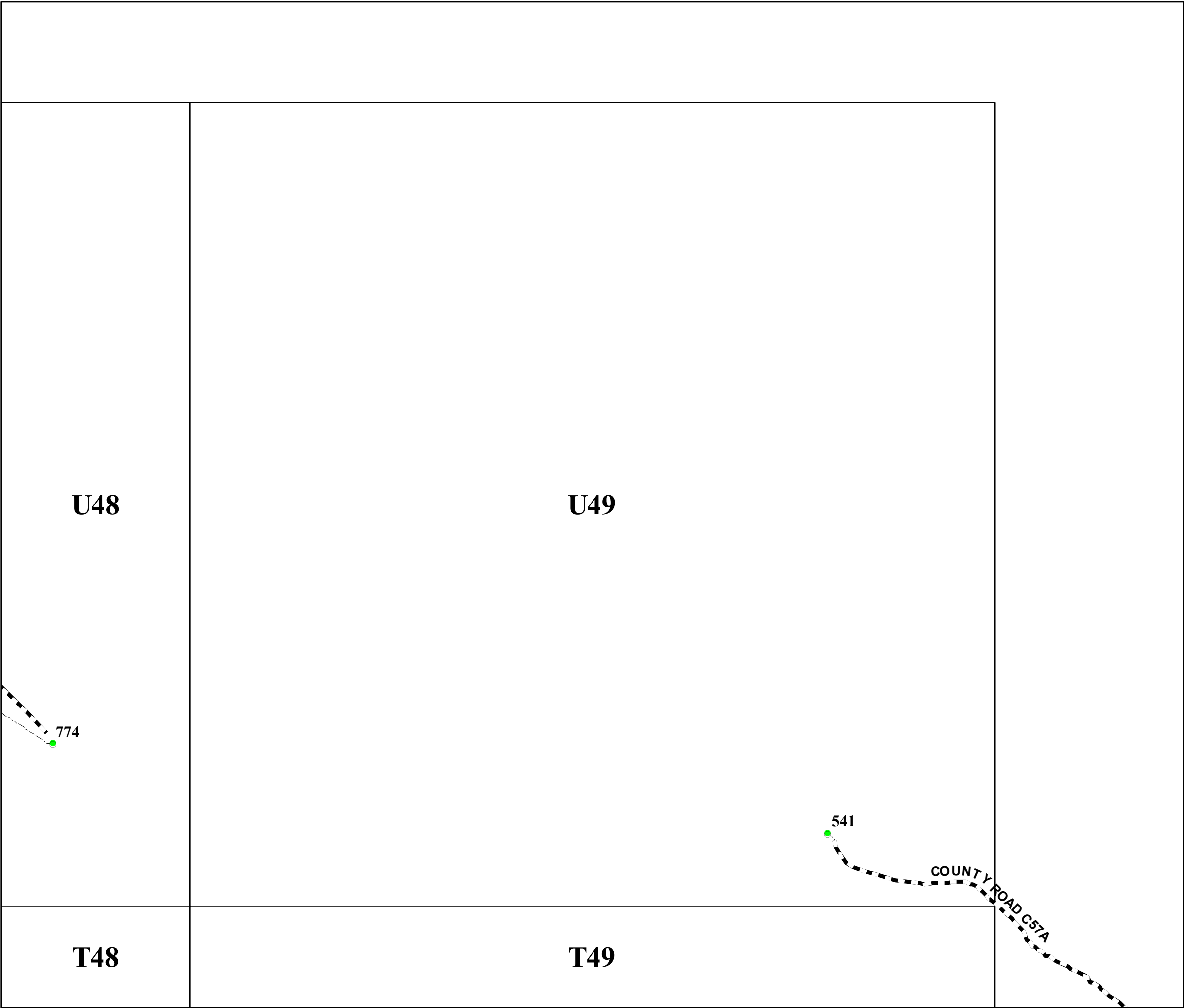
- Residents
- County Rds
- State Rds
- Federal Rds
- Private & Public Rds
- Driveways



This product is for informational purposes and may not have been prepared for, or be suitable for legal, engineering, or surveying purposes. Users of this information should review or consult the primary data and information sources to ascertain the usability of the information.

Map created by: Mario H. Vásquez

Wednesday, April 23, 2014



San Miguel County Map Book
2014

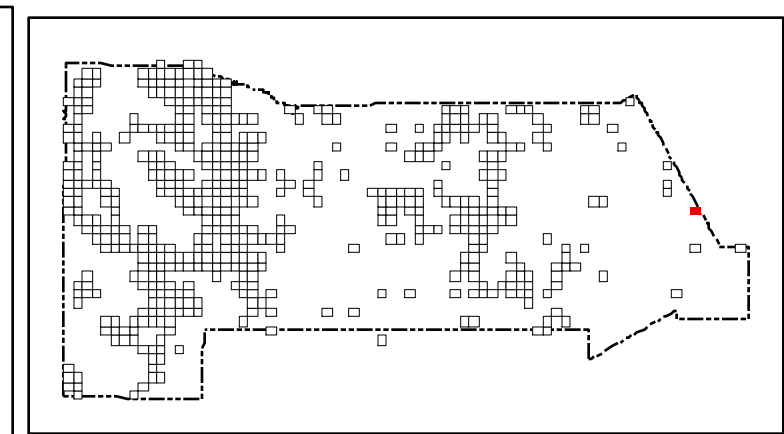
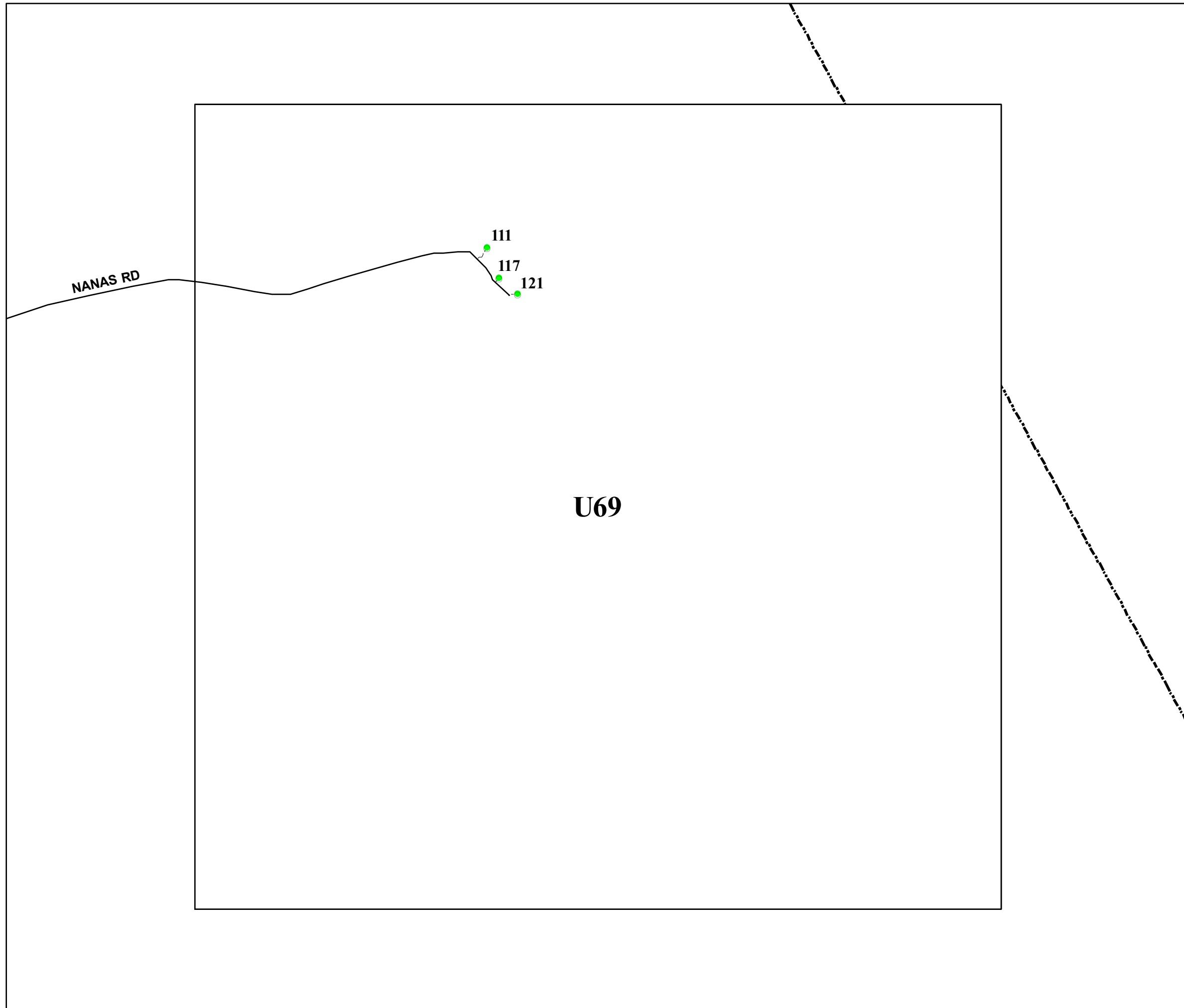


- Residents
- County Rds
- State Rds
- Federal Rds
- Private & Public Rds
- Driveways




This product is for informational purposes and may not have been prepared for, or be suitable for legal, engineering, or surveying purposes. Users of this information should review or consult the primary data and information sources to ascertain the usability of the information.

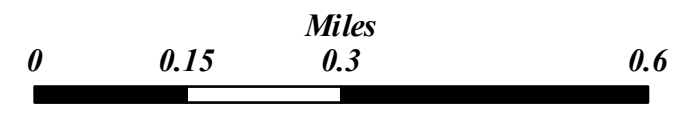
Map created by: Mario H. Vásquez
Wednesday, April 23, 2014



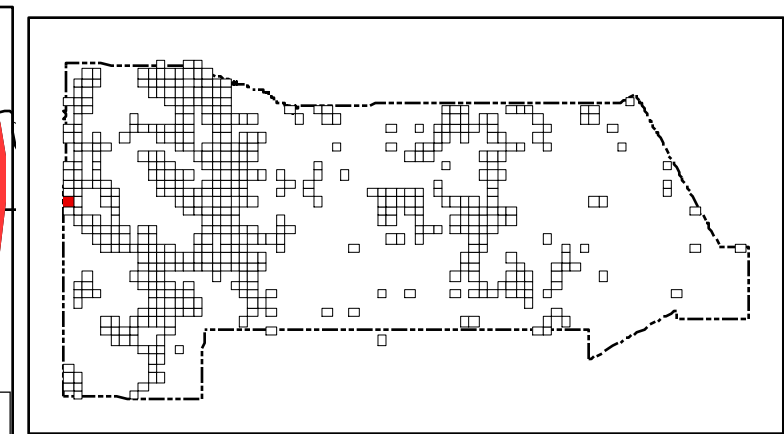
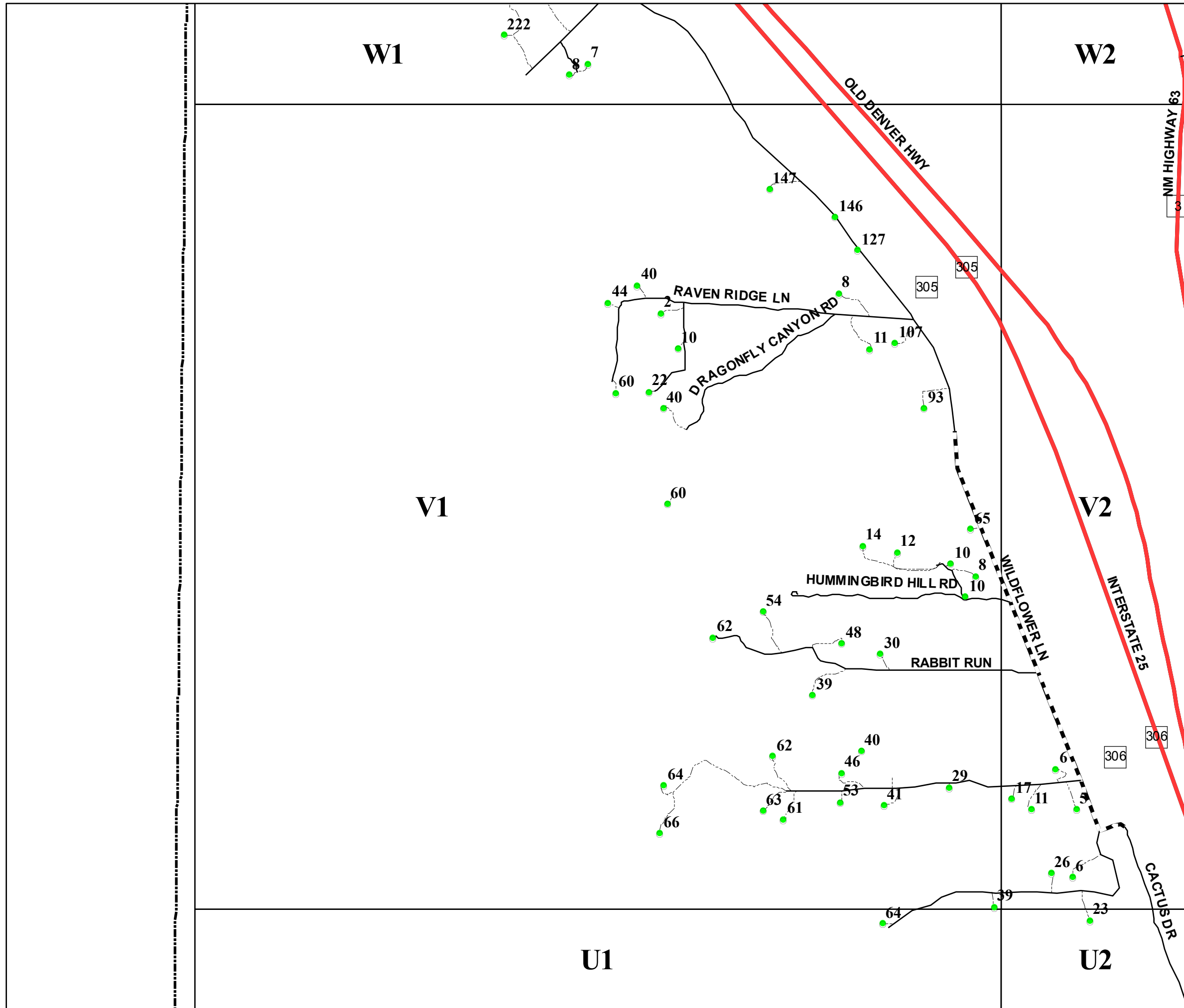
San Miguel County Map Book 2014




- **Residents**
- County Rds**
- State Rds**
- Federal Rds**
- Private & Public Rds**
- Driveways**



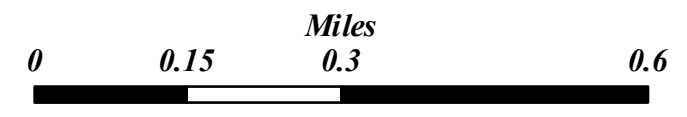
This product is for informational purposes and may not have been prepared for, or be suitable for legal, engineering, or surveying purposes. Users of this information should review or consult the primary data and information sources to ascertain the usability of the information.



San Miguel County Map Book 2014

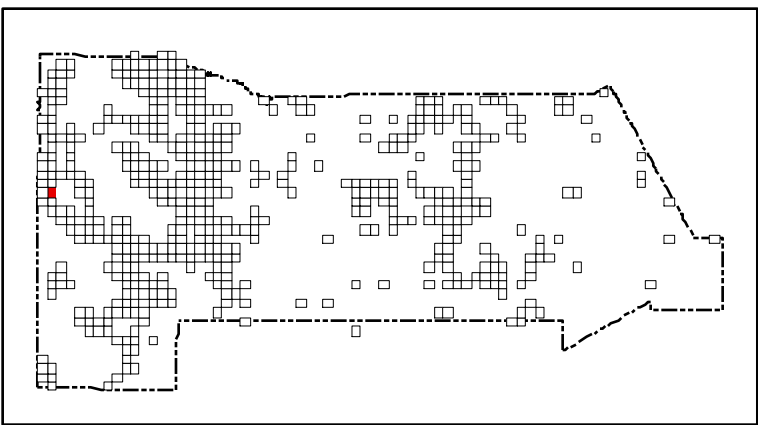
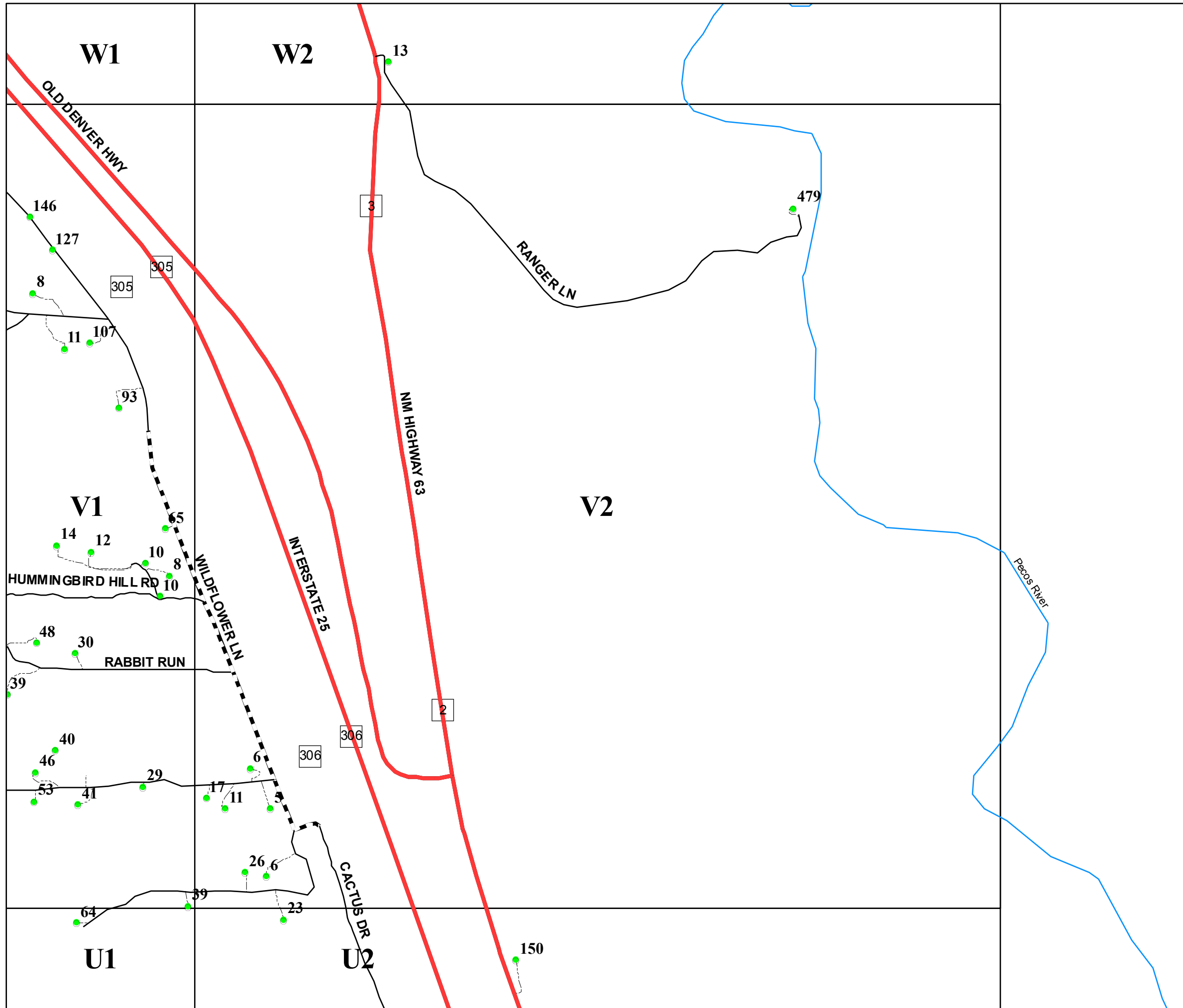


- Residents
- County Rds
- State Rds
- Federal Rds
- Private & Public Rds
- Driveways



This product is for informational purposes and may not have been prepared for, or be suitable for legal, engineering, or surveying purposes. Users of this information should review or consult the primary data and information sources to ascertain the usability of the information.

Map created by: Mario H. Vasquez
Wednesday, April 23, 2014



San Miguel County Map Book 2014



- **Residents**
- County Rds**
- State Rds**
- Federal Rds**
- Private & Public Rds**
- Driveways**

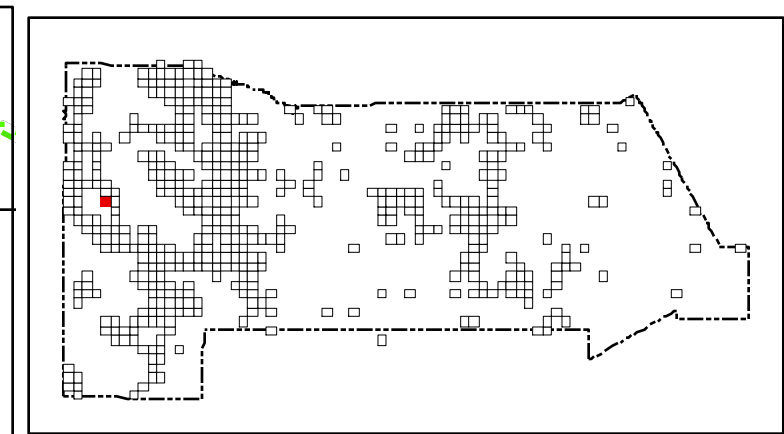
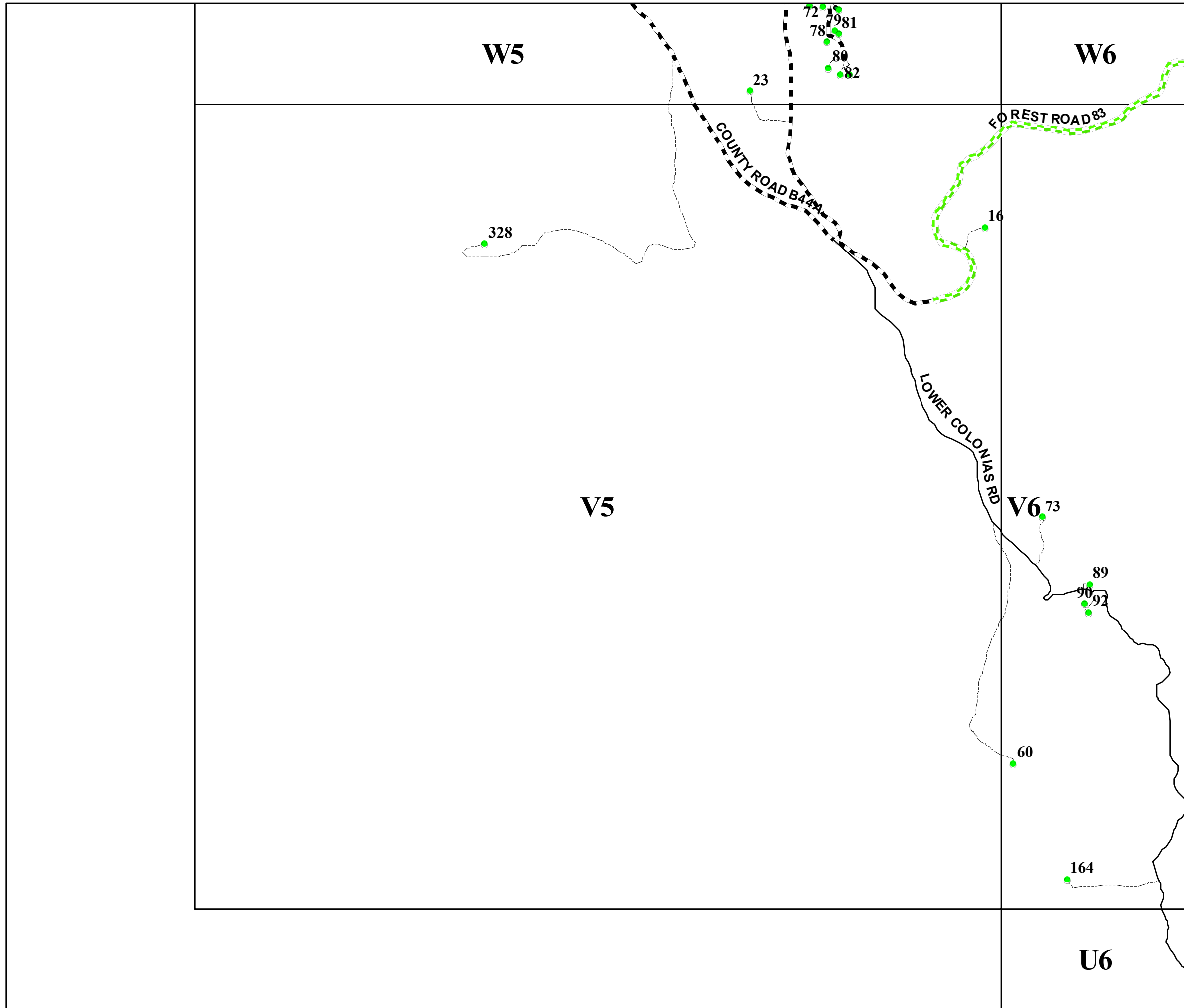


This product is for informational purposes and may not have been prepared for, or be suitable for legal, engineering, or surveying purposes. Users of this information should review or consult the primary data and information sources to ascertain the usability of the information.


Map created by: Mario H. Vasquez

Wednesday, April 23, 2014

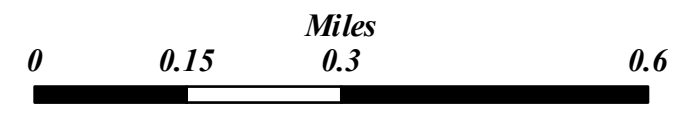
Page Name: V2
Page Number: 253



San Miguel County Map Book
2014



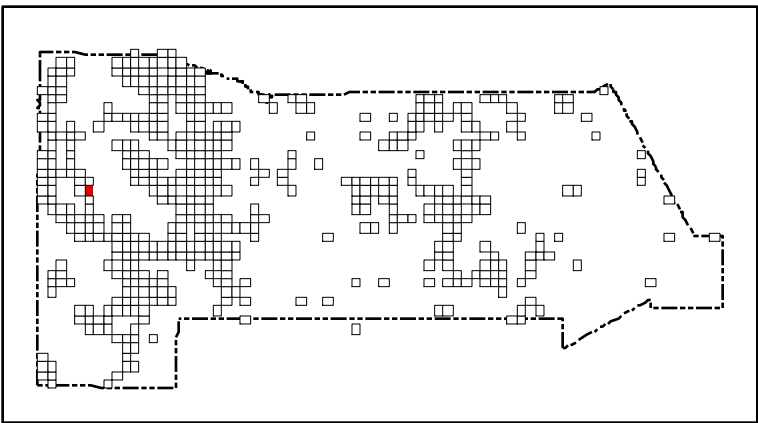
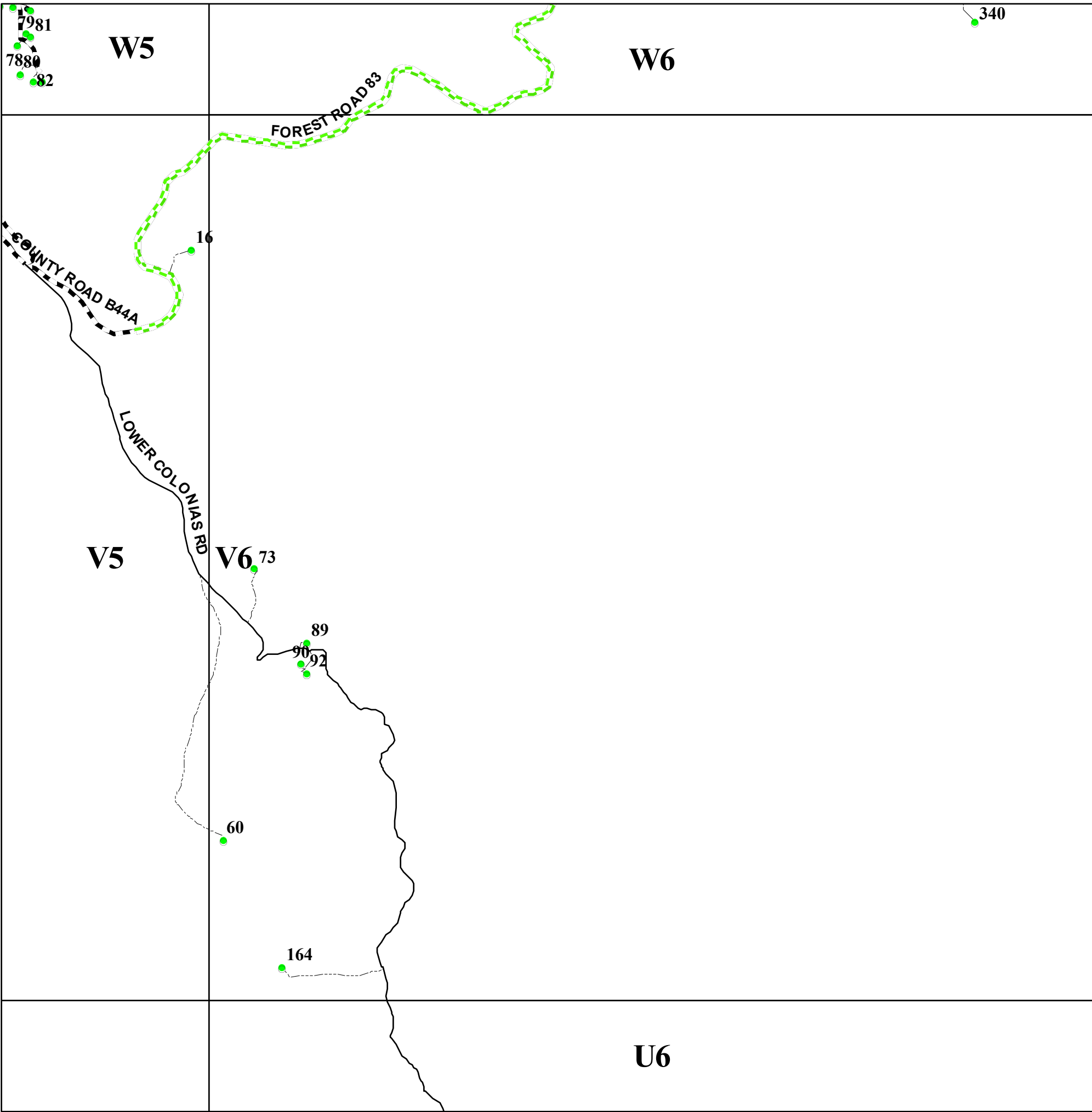
- Residents
- County Rds
- State Rds
- Federal Rds
- Private & Public Rds
- Driveways



This product is for informational purposes and may not have been prepared for, or be suitable for legal, engineering, or surveying purposes. Users of this information should review or consult the primary data and information sources to ascertain the usability of the information.

Map created by: Mario H. Vasquez

Wednesday, April 23, 2014



San Miguel County Map Book 2014



- **Residents**
- County Rds**
- State Rds**
- Federal Rds**
- Private & Public Rds**
- Driveways**



This product is for informational purposes and may not have been prepared for, or be suitable for legal, engineering, or surveying purposes. Users of this information should review or consult the primary data and information sources to ascertain the usability of the information.

Map created by: Mario H. Vasquez

Wednesday, April 23, 2014

W12

W13

W14

411

383

381

295

293

287

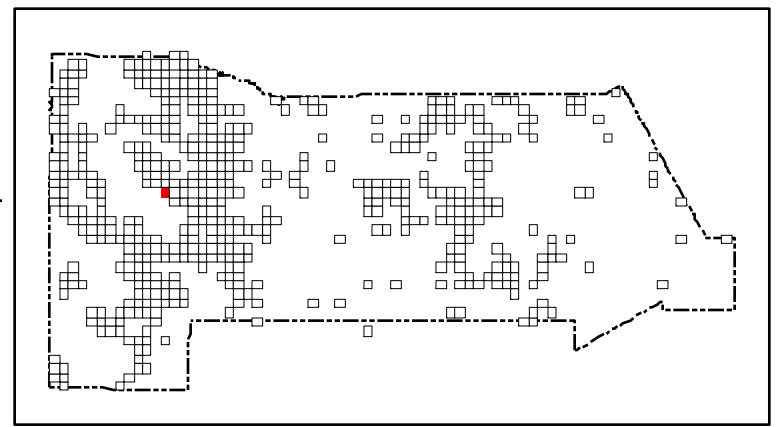
289

COUNTY ROAD A19A

V13

V14

U14



San Miguel County Map Book
2014



- Residents
- County Rds
- State Rds
- Federal Rds
- Private & Public Rds
- Driveways



This product is for informational purposes and may not have been prepared for, or be suitable for legal, engineering, or surveying purposes. Users of this information should review or consult the primary data and information sources to ascertain the usability of the information.

Map created by: Mario H. Vasquez

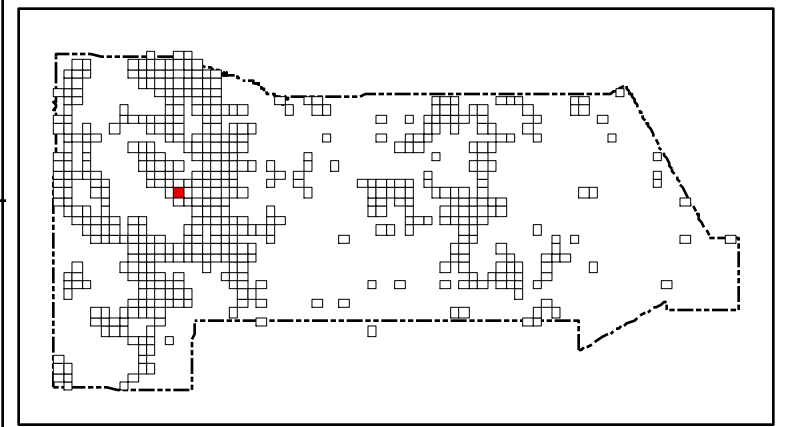
Wednesday, April 23, 2014

W13

W14

W15

San Miguel County Map Book 2014



- Residents
- County Rds
- State Rds
- Federal Rds
- Private & Public Rds
- Driveways



This product is for informational purposes and may not have been prepared for, or be suitable for legal, engineering, or surveying purposes. Users of this information should review or consult the primary data and information sources to ascertain the usability of the information.

Map created by: Mario H. Vasquez

Wednesday, April 23, 2014

Page Name: V14
Page Number: 257

V13

V14

V15

287

Lagunas

468

474

518

163

118

584

COUNTY ROAD A19A

COUNTY ROAD A20

U14

U15

W14

W15

W16

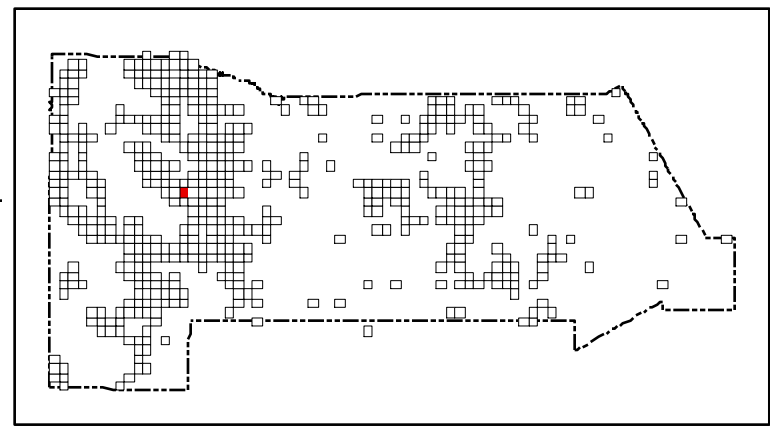
V14

V15

U14

U15

U16



San Miguel County Map Book
2014



- Residents
- County Rds
- State Rds
- Federal Rds
- Private & Public Rds
- Driveways

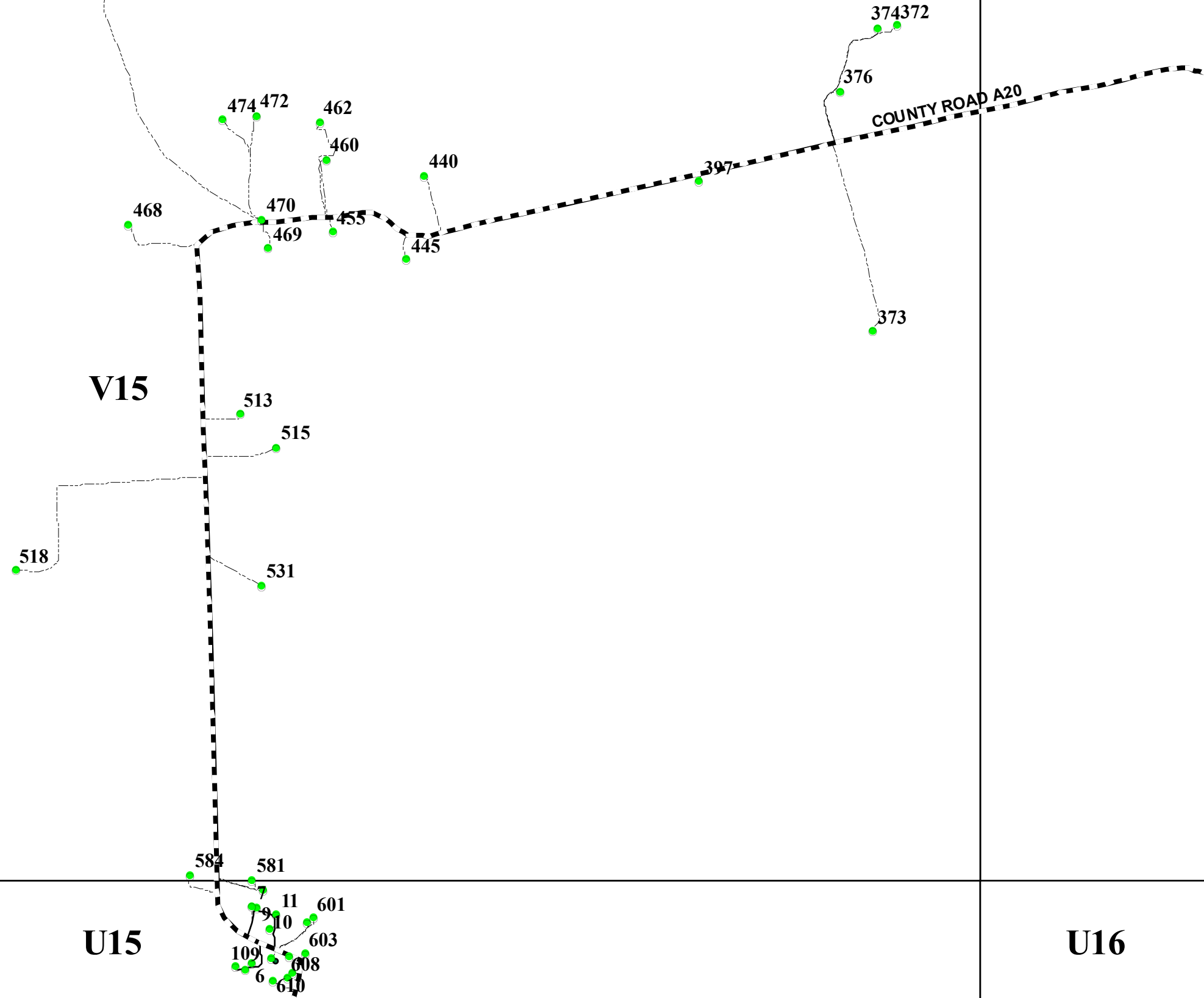


This product is for informational purposes and may not have been prepared for, or be suitable for legal, engineering, or surveying purposes. Users of this information should review or consult the primary data and information sources to ascertain the usability of the information.

Map created by: Mario H. Vásquez

Wednesday, April 23, 2014

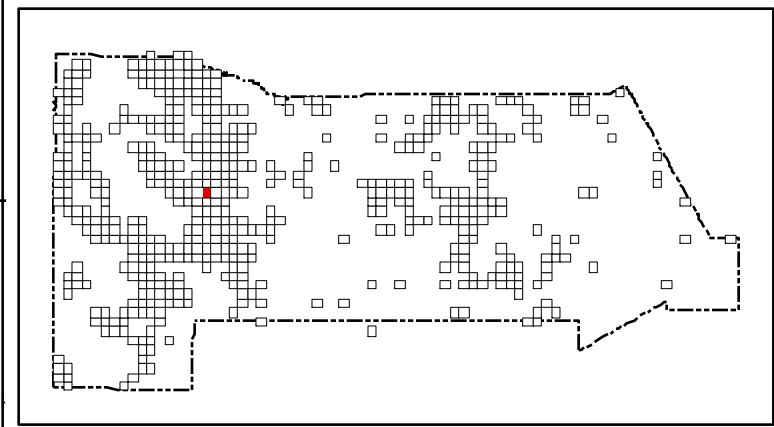
Page Name: V15
Page Number: 258



W16

W17

W18



San Miguel County Map Book
2014



- Residents
- County Rds
- State Rds
- Federal Rds
- Private & Public Rds
- Driveways

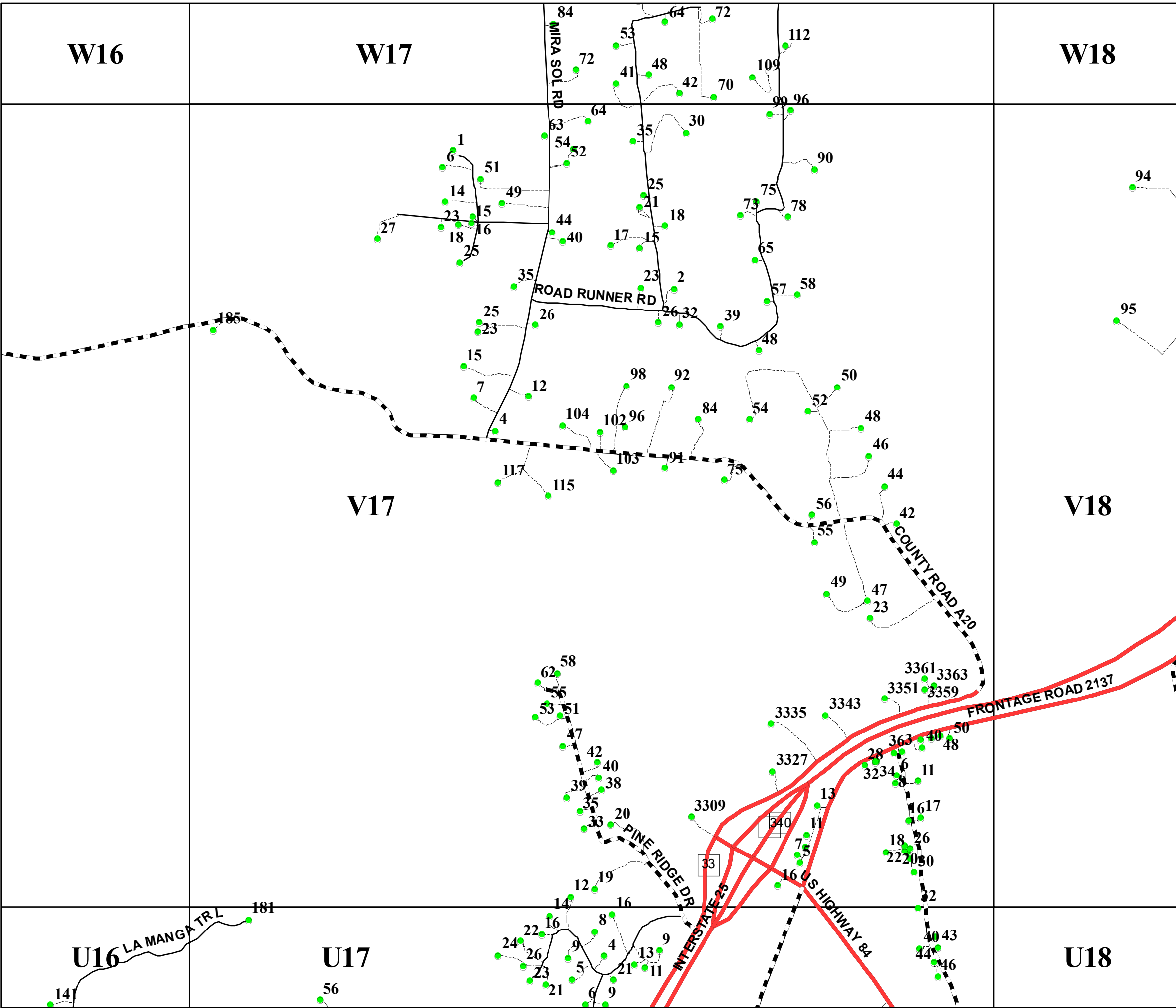


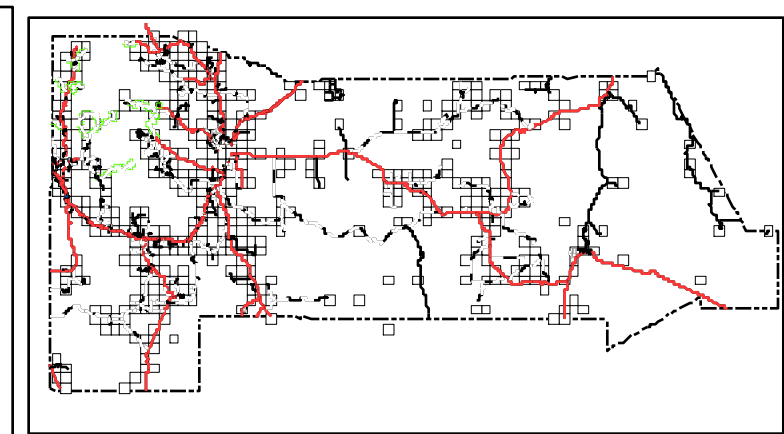
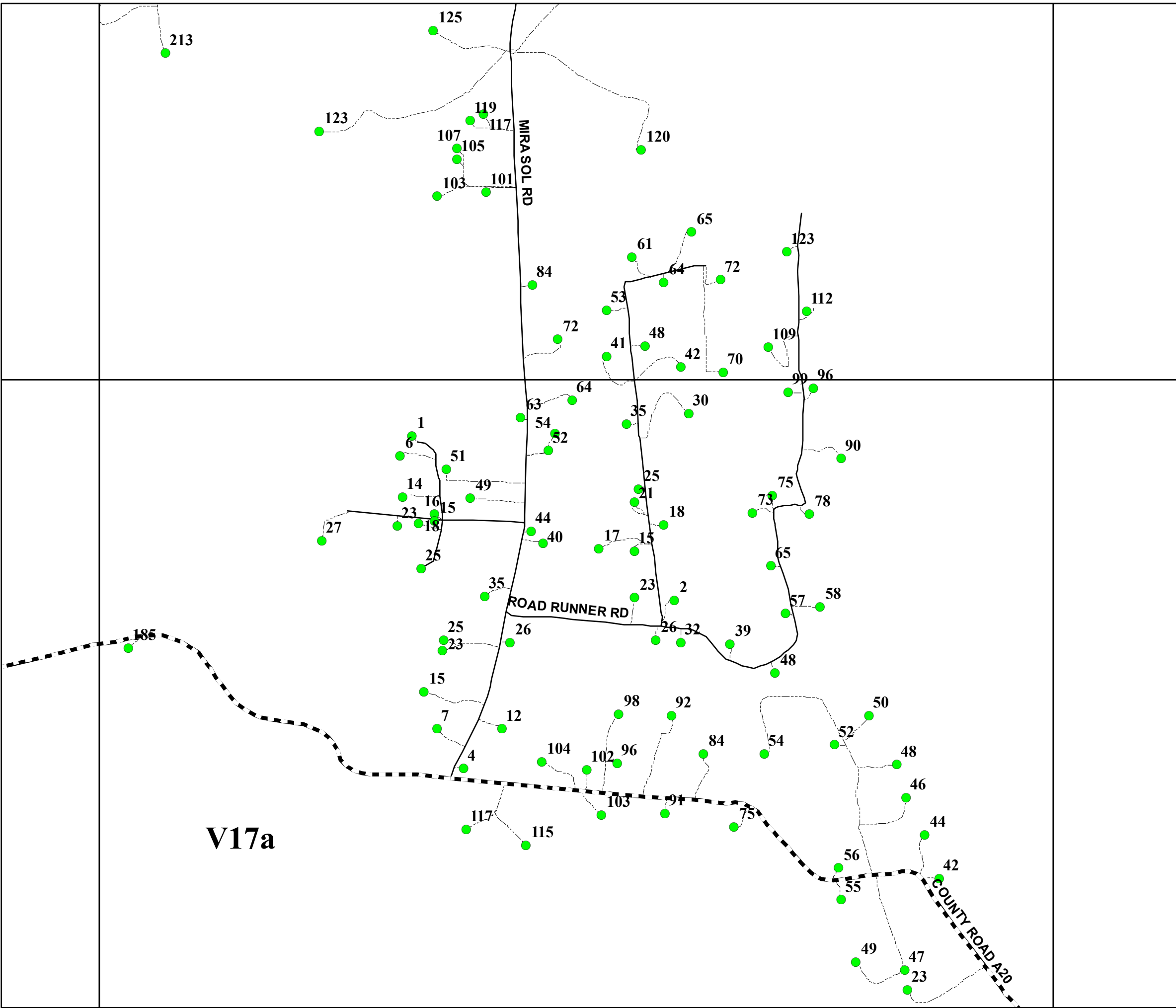
This product is for informational purposes and may not have been prepared for, or be suitable for legal, engineering, or surveying purposes. Users of this information should review or consult the primary data and information sources to ascertain the usability of the information.

Map created by: Mario H. Vasquez



Wednesday, April 23, 2014

Page Name: V17
Page Number: 259





San Miguel County Map Book 2014

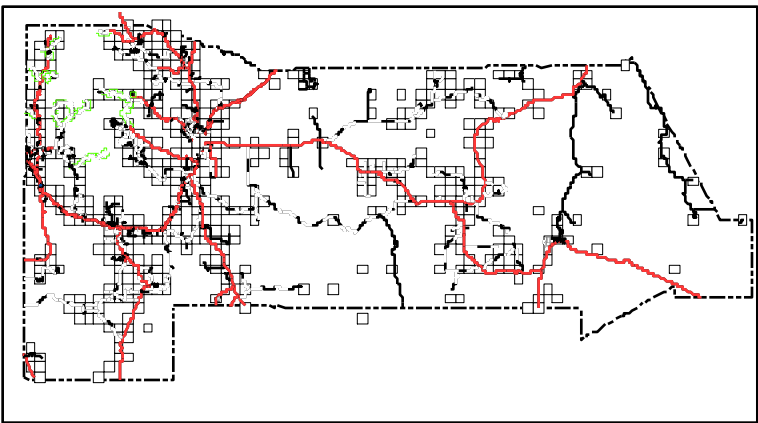
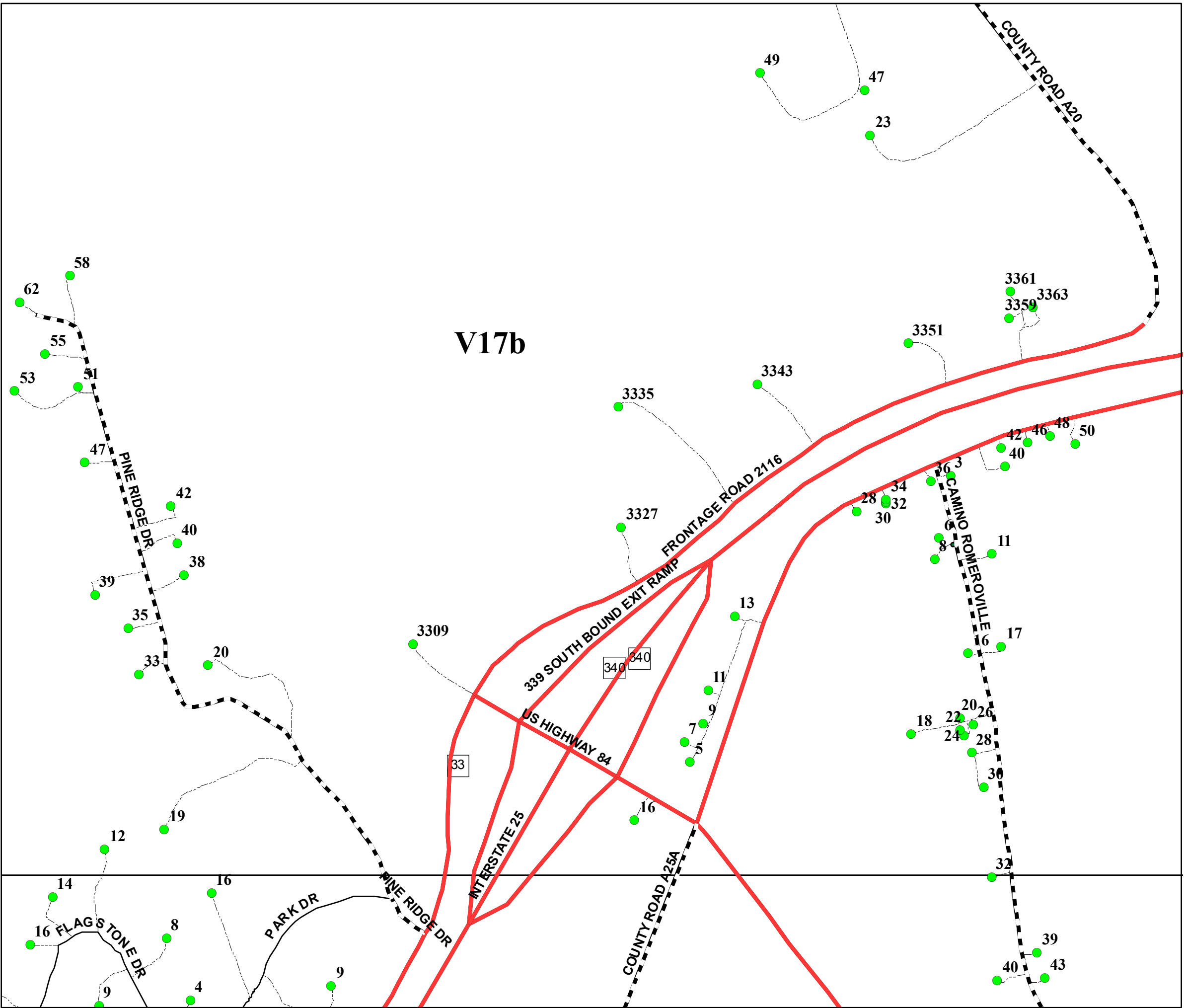


- Residents
- County Rds
- State Rds
- Federal Rds
- Private & Public Rds
- Driveways



V17a

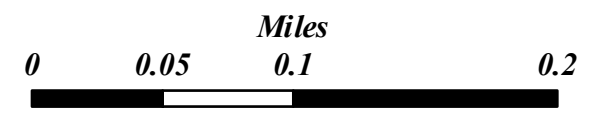
This product is for informational purposes and may not have been prepared for, or be suitable for legal, engineering, or surveying purposes. Users of this information should review or consult the primary data and information sources to ascertain the usability of the information.



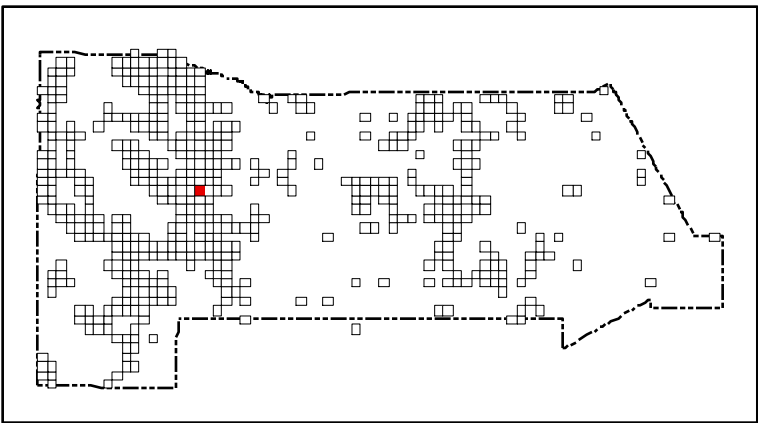
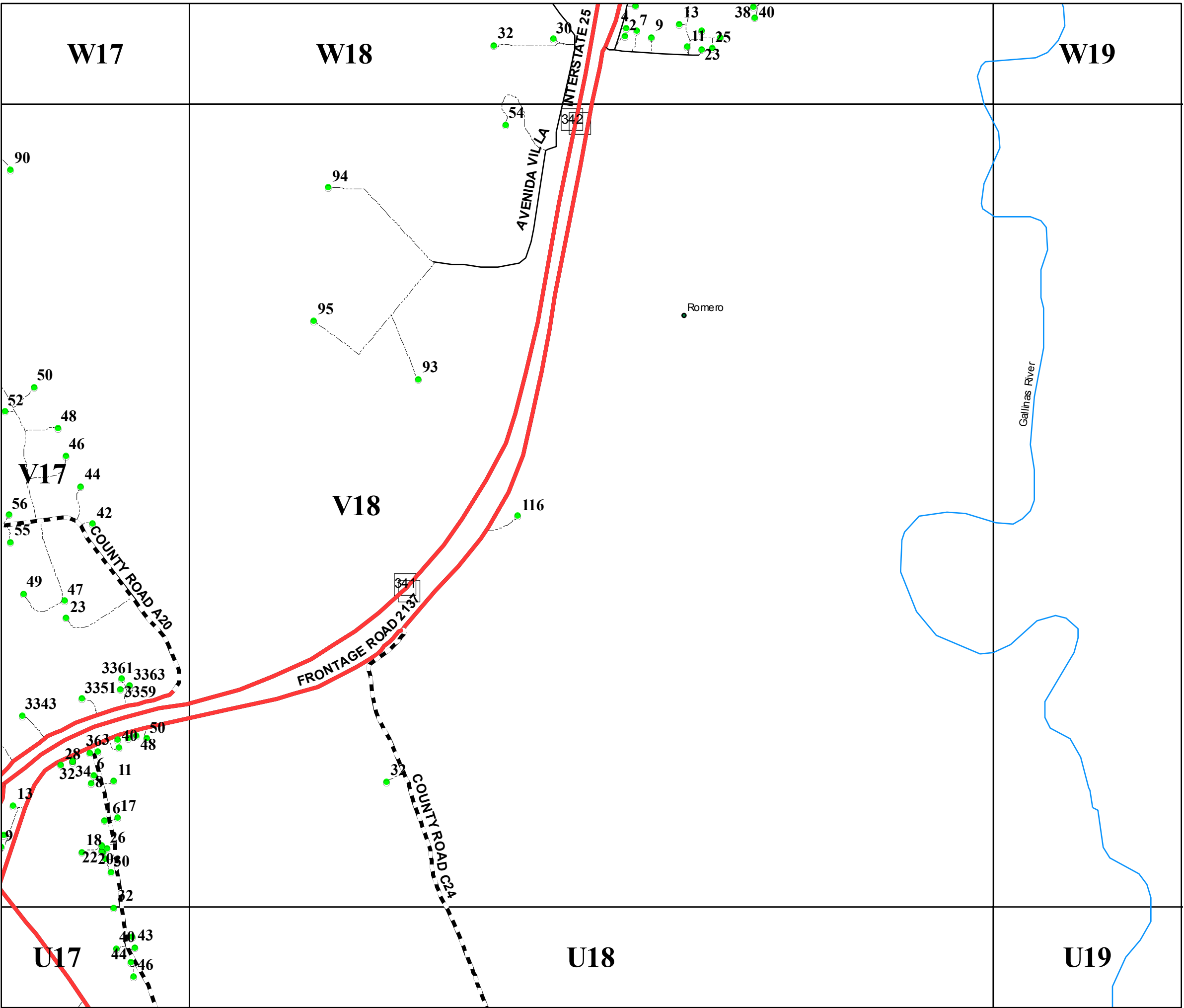
San Miguel County Map Book
2014



- Residents
- County Rds
- State Rds
- Federal Rds
- Private & Public Rds
- Driveways



This product is for informational purposes and may not have been prepared for, or be suitable for legal, engineering, or surveying purposes. Users of this information should review or consult the primary data and information sources to ascertain the usability of the information.



San Miguel County Map Book
2014



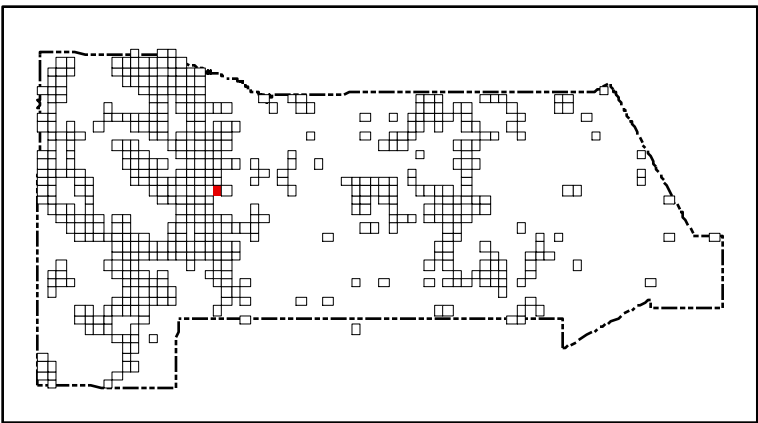
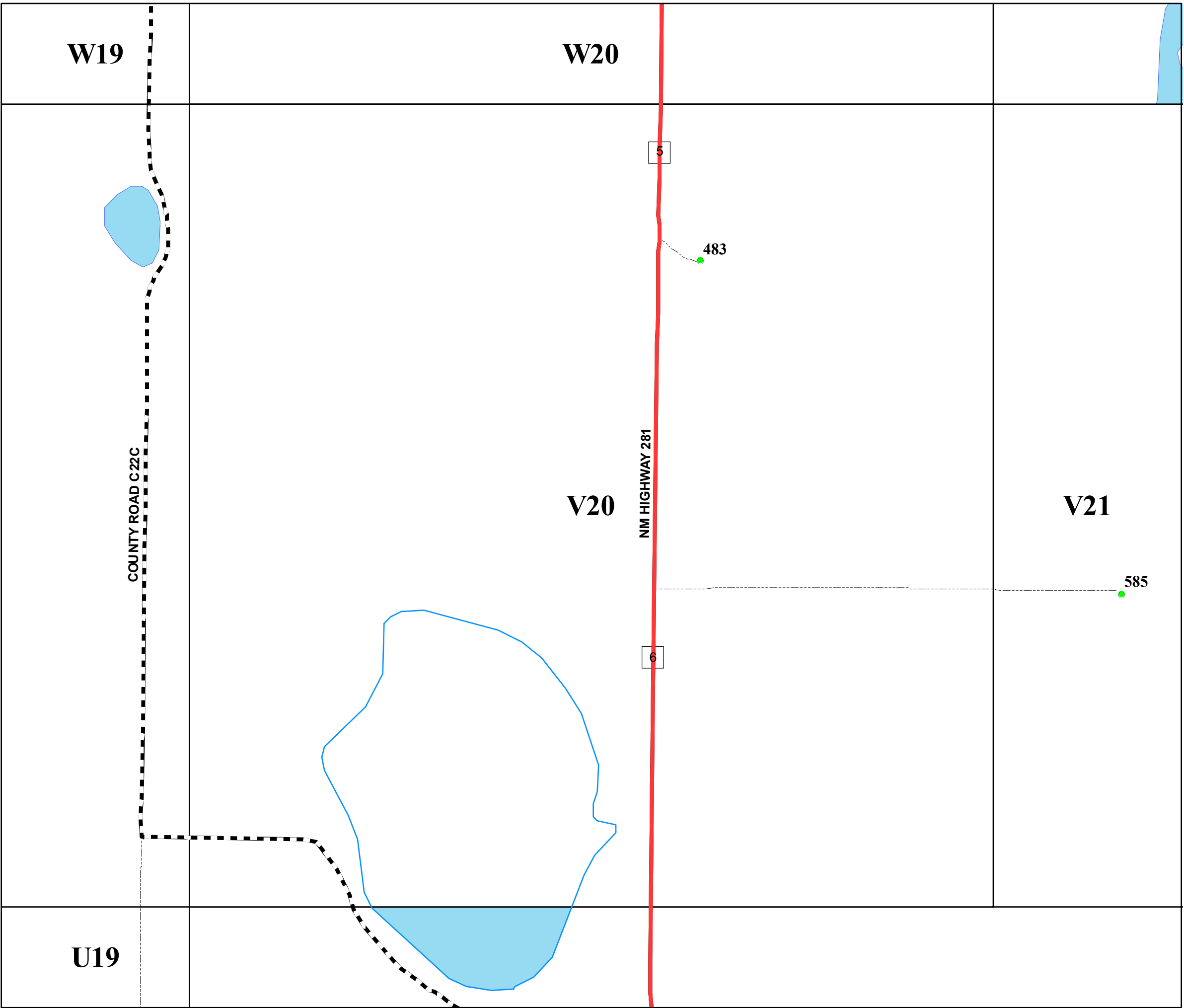
- Residents
- County Rds
- State Rds
- Federal Rds
- Private & Public Rds
- Driveways



This product is for informational purposes and may not have been prepared for, or be suitable for legal, engineering, or surveying purposes. Users of this information should review or consult the primary data and information sources to ascertain the usability of the information.

Map created by: Mario H. Vasquez

Wednesday, April 23, 2014



San Miguel County Map Book
2014



- Residents
- County Rds
- State Rds
- Federal Rds
- Private & Public Rds
- Driveways

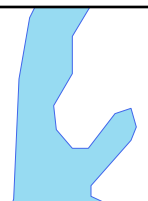


This product is for informational purposes and may not have been prepared for, or be suitable for legal, engineering, or surveying purposes. Users of this information should review or consult the primary data and information sources to ascertain the usability of the information.

Map created by: Mario H. Vasquez

Wednesday, April 23, 2014

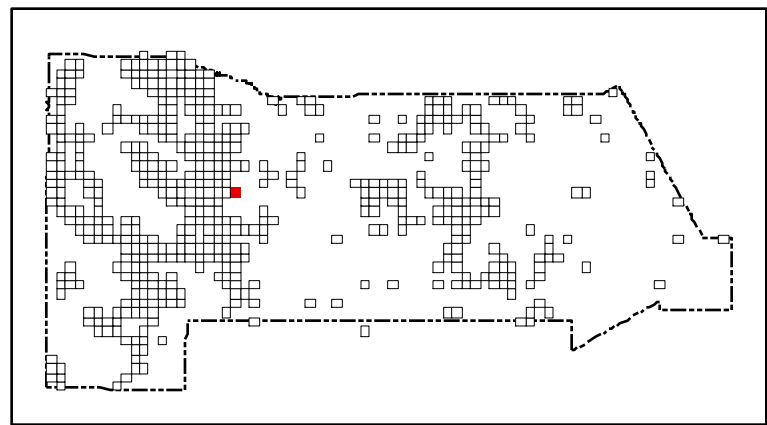
W20



V20

V21

585



San Miguel County Map Book 2014



- **Residents**
- County Rds**
- State Rds**
- Federal Rds**
- Private & Public Rds**
- Driveways**



This product is for informational purposes and may not have been prepared for, or be suitable for legal, engineering, or surveying purposes. Users of this information should review or consult the primary data and information sources to ascertain the usability of the information.

Map created by: Mario H. Vasquez

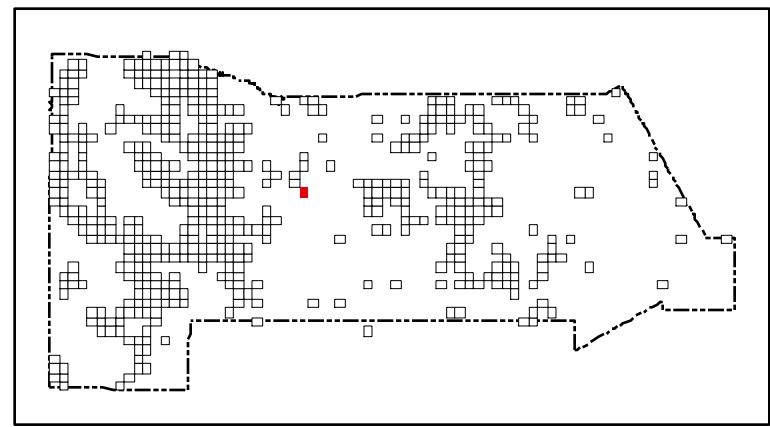
Wednesday, April 23, 2014

W27

MISHAWAKA RD

V28

509



San Miguel County Map Book 2014



- Residents
- County Rds
- State Rds
- Federal Rds
- Private & Public Rds
- Driveways



This product is for informational purposes and may not have been prepared for, or be suitable for legal, engineering, or surveying purposes. Users of this information should review or consult the primary data and information sources to ascertain the usability of the information.

Map created by: Mario H. Vasquez

Wednesday, April 23, 2014

W34

W35

W36

28

29

COUNTY ROAD C50C

V35

V36

COUNTY ROAD C50D

NM HIGHWAY 104

U35

U36

2836

2839

2931

2925

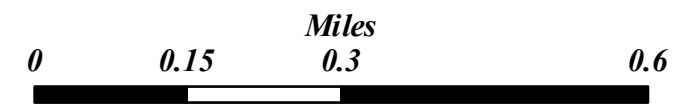
2922

188

180

182

- Residents
- County Rds
- State Rds
- Federal Rds
- Private & Public Rds
- Driveways



San Miguel County Map Book 2014

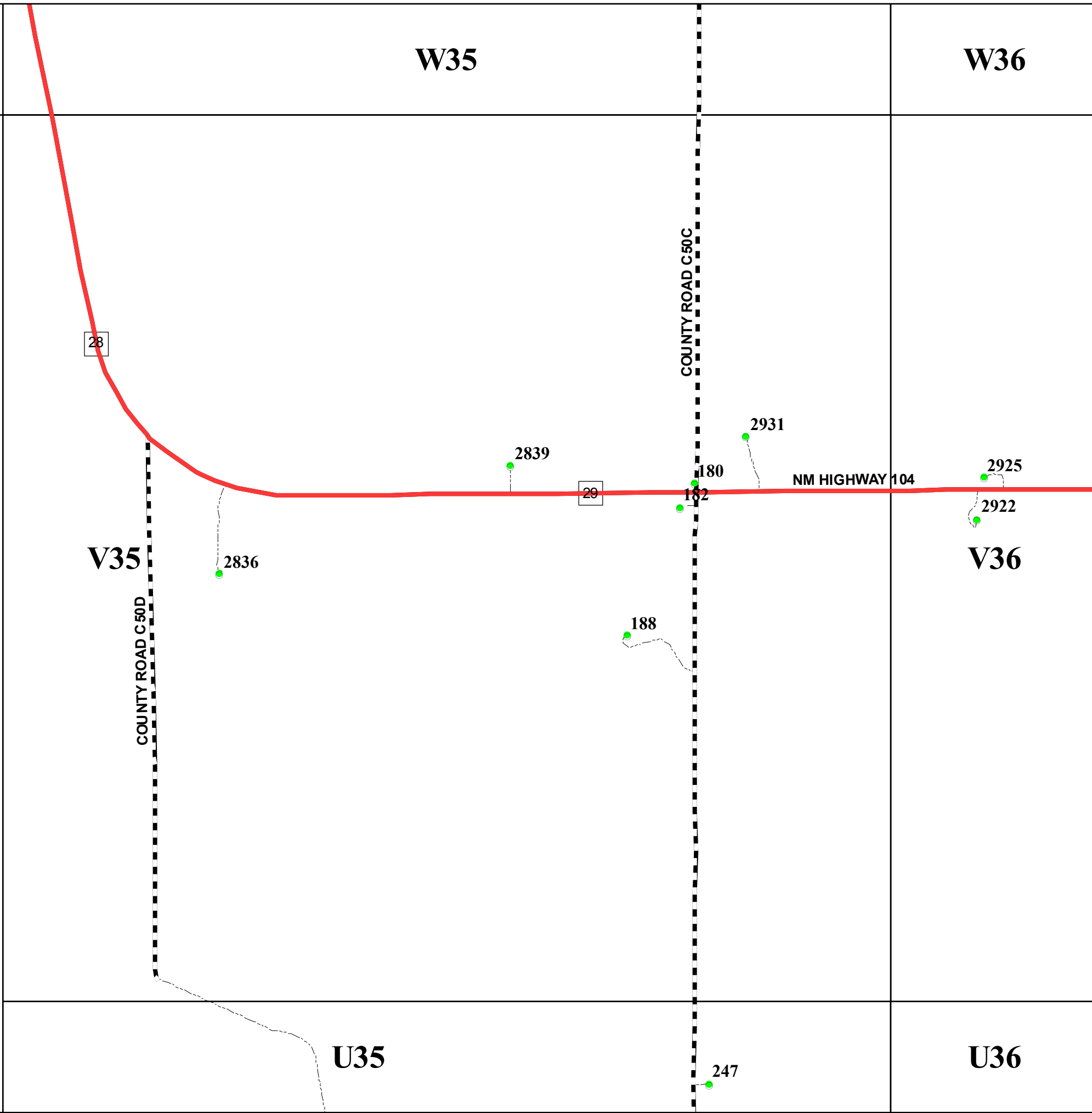
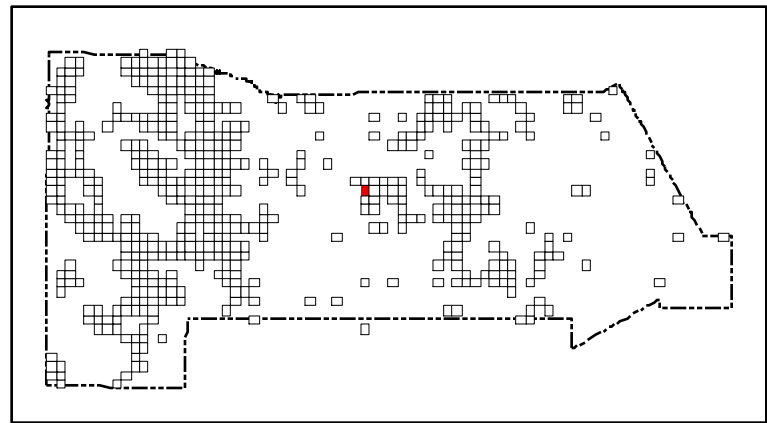


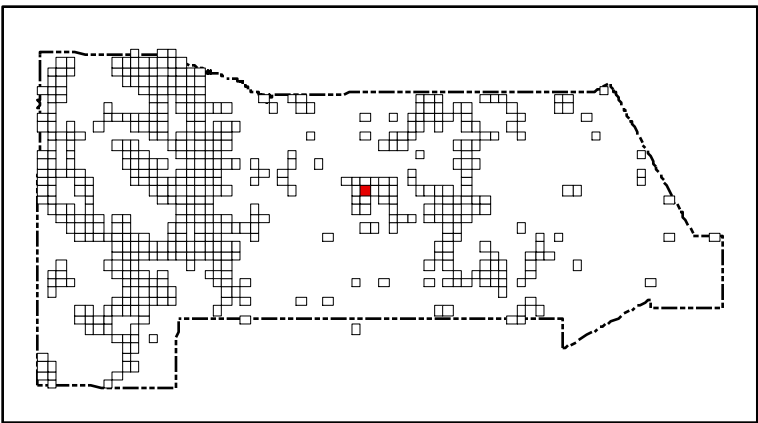
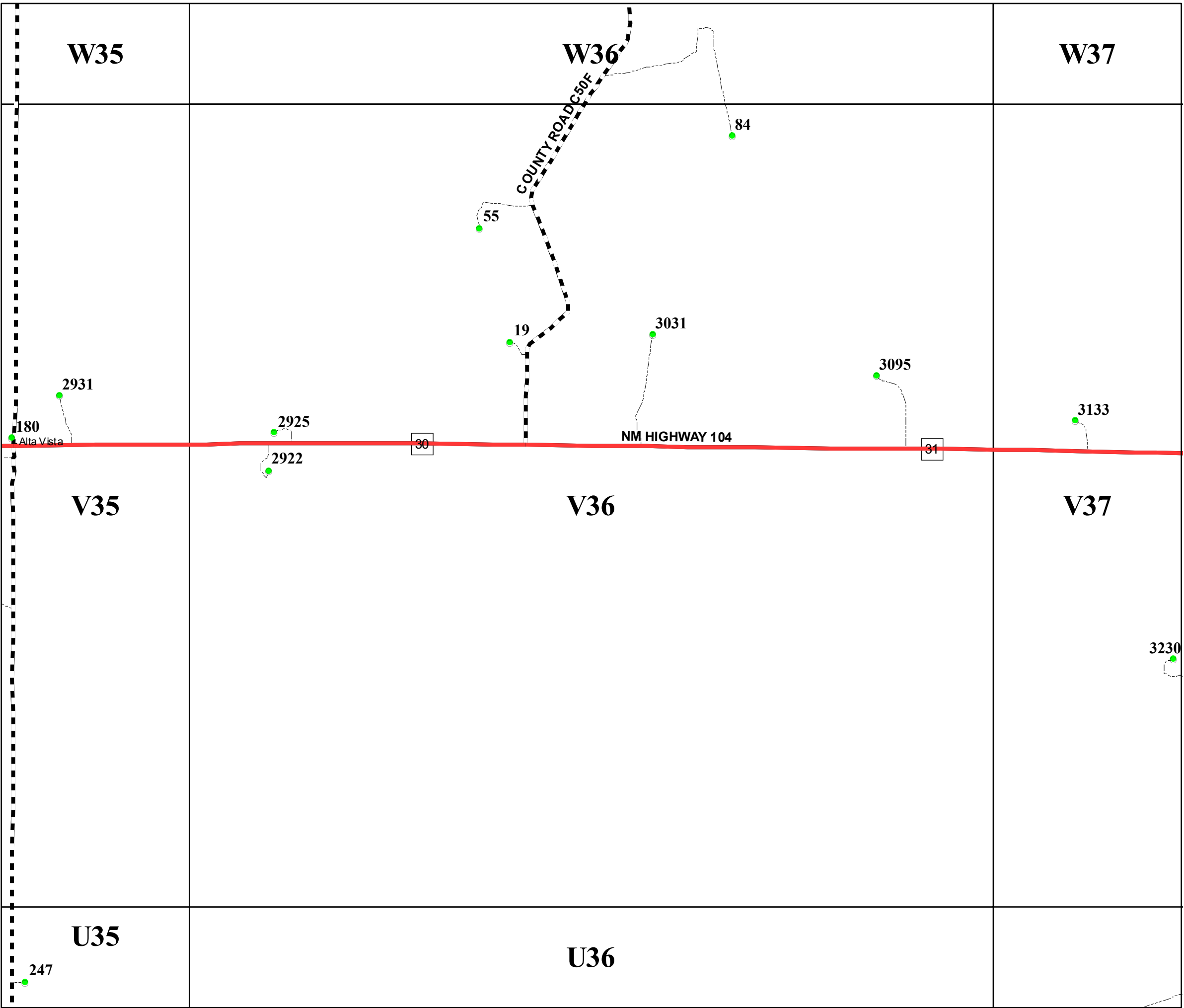
This product is for informational purposes and may not have been prepared for, or be suitable for legal, engineering, or surveying purposes. Users of this information should review or consult the primary data and information sources to ascertain the usability of the information.

Map created by: Mario H. Vasquez

Wednesday, April 23, 2014

Page Name: V35
Page Number: 264

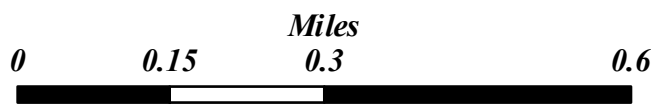




San Miguel County Map Book
2014



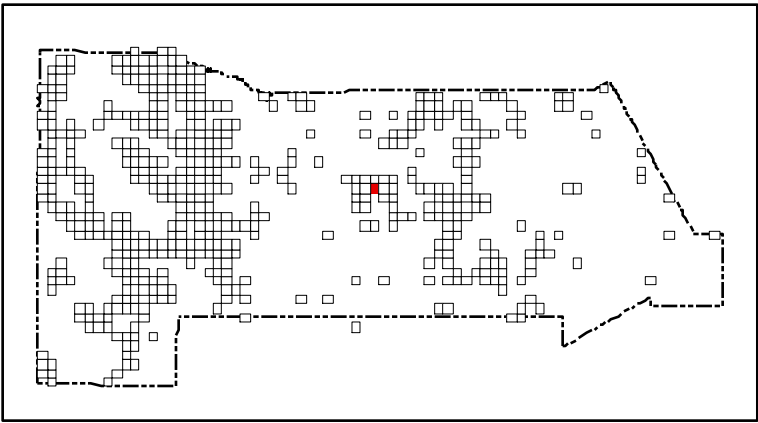
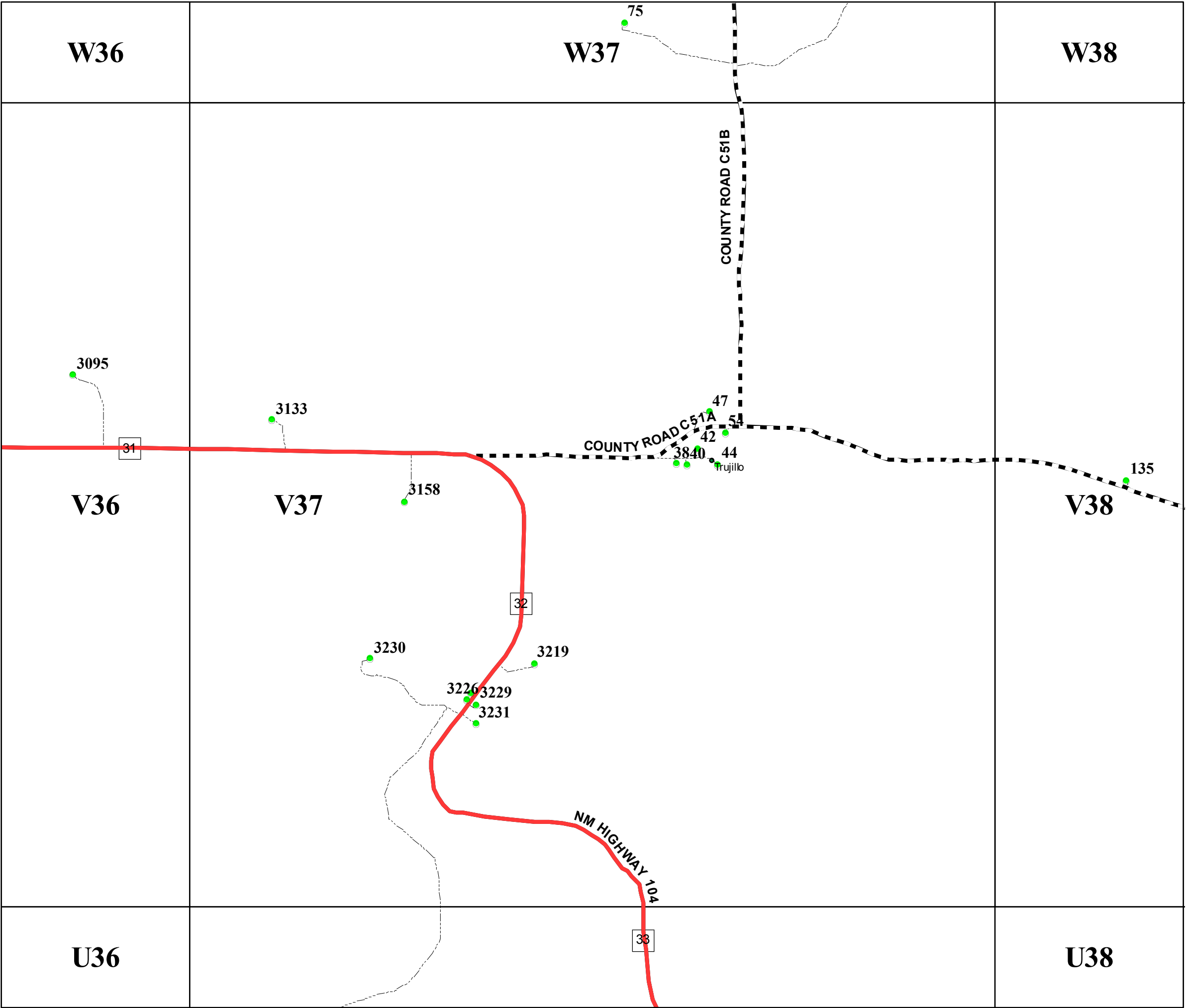
- Residents
- County Rds
- State Rds
- Federal Rds
- Private & Public Rds
- Driveways



This product is for informational purposes and may not have been prepared for, or be suitable for legal, engineering, or surveying purposes. Users of this information should review or consult the primary data and information sources to ascertain the usability of the information.

Map created by: Mario H. Vasquez

Wednesday, April 23, 2014



San Miguel County Map Book
2014

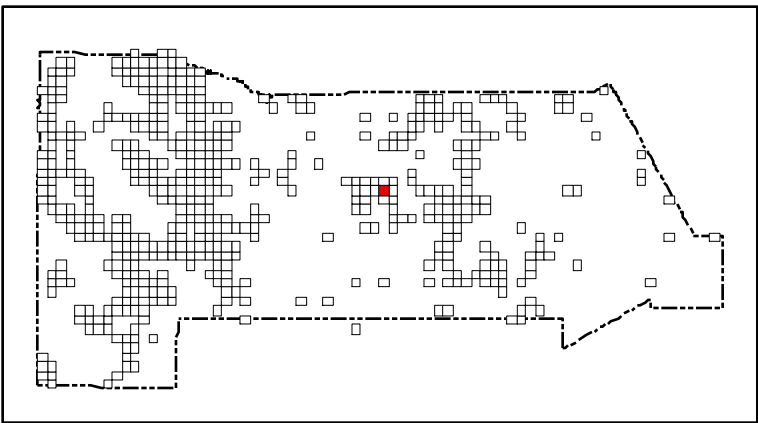
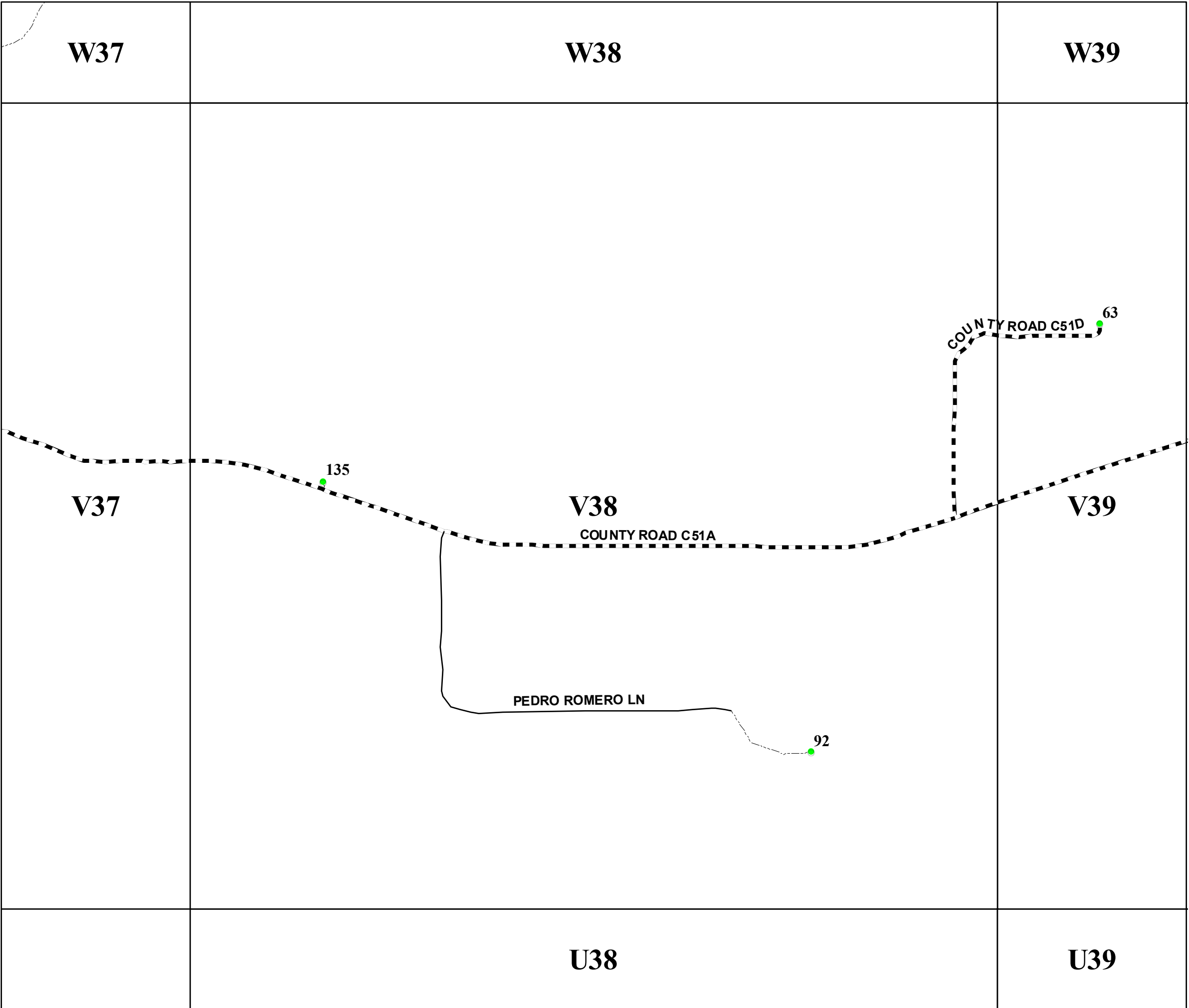


- Residents
- County Rds
- State Rds
- Federal Rds
- Private & Public Rds
- Driveways



This product is for informational purposes and may not have been prepared for, or be suitable for legal, engineering, or surveying purposes. Users of this information should review or consult the primary data and information sources to ascertain the usability of the information.

Map created by: Mario H. Vásquez
Wednesday, April 23, 2014



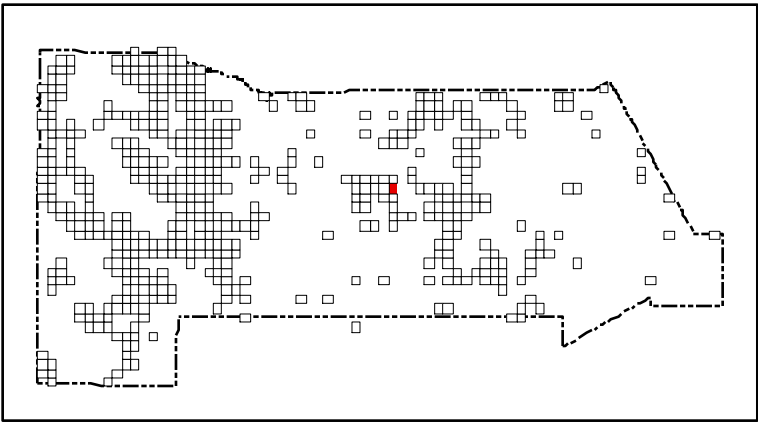
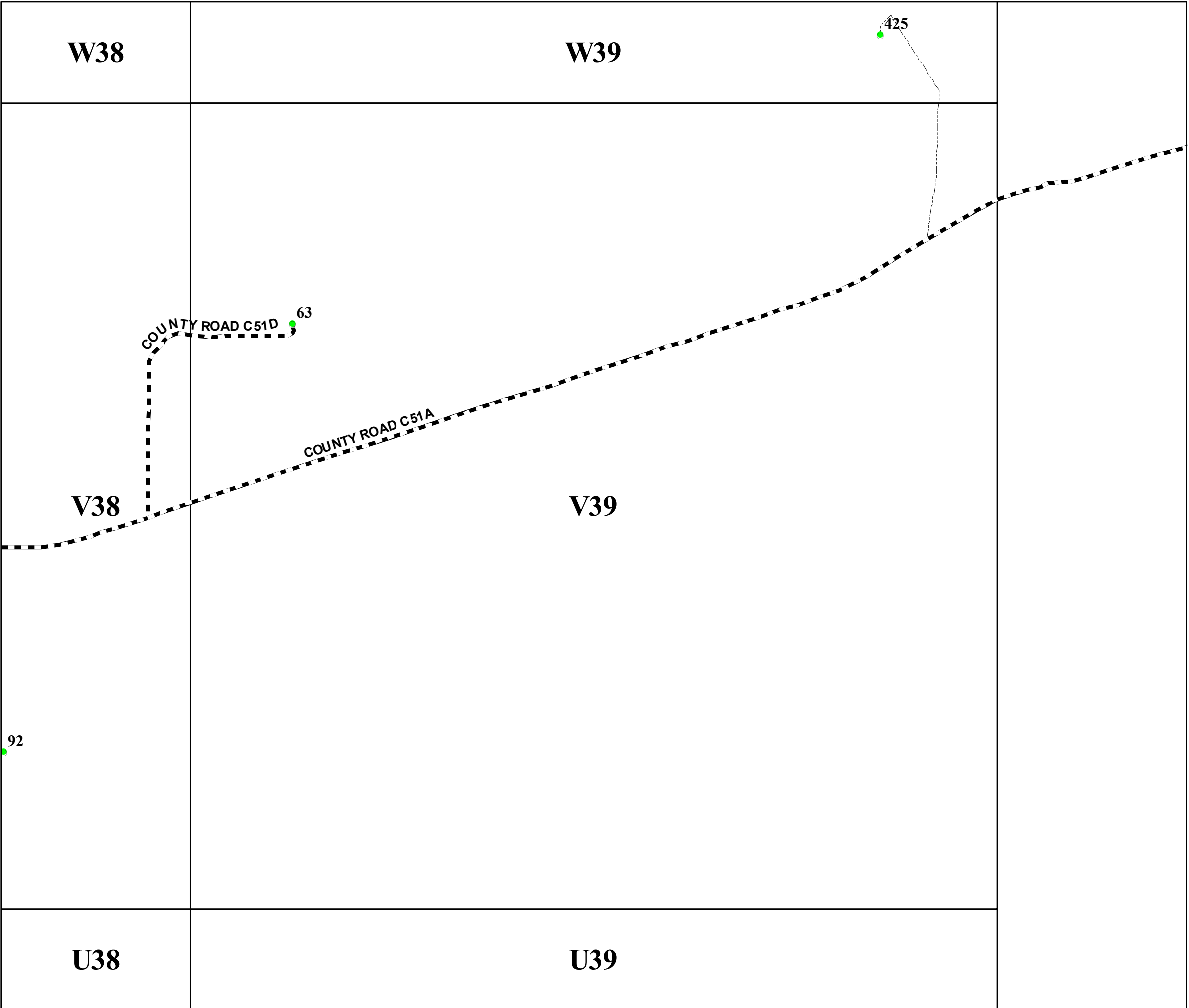
San Miguel County Map Book
2014



- Residents
- County Rds
- State Rds
- Federal Rds
- Private & Public Rds
- Driveways



This product is for informational purposes and may not have been prepared for, or be suitable for legal, engineering, or surveying purposes. Users of this information should review or consult the primary data and information sources to ascertain the usability of the information.



San Miguel County Map Book
2014



- Residents
- County Rds
- State Rds
- Federal Rds
- Private & Public Rds
- Driveways

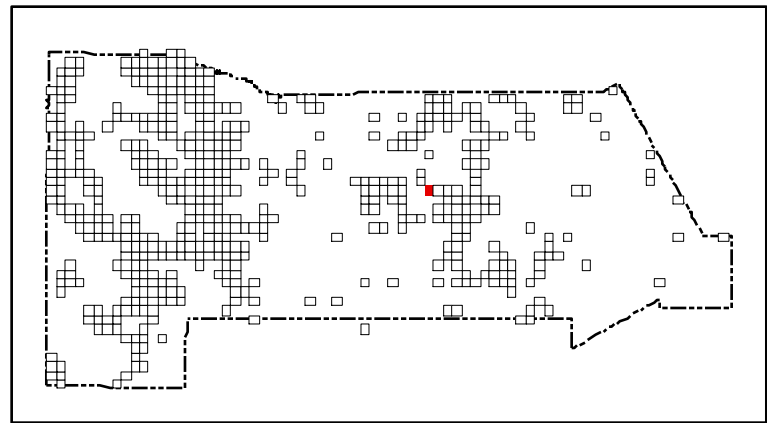
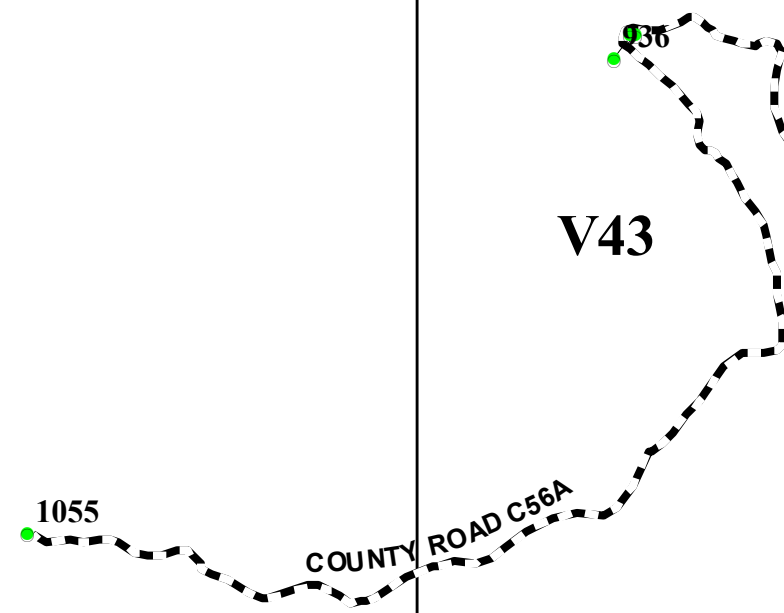


This product is for informational purposes and may not have been prepared for, or be suitable for legal, engineering, or surveying purposes. Users of this information should review or consult the primary data and information sources to ascertain the usability of the information.

W41

V42

V43



San Miguel County Map Book
2014



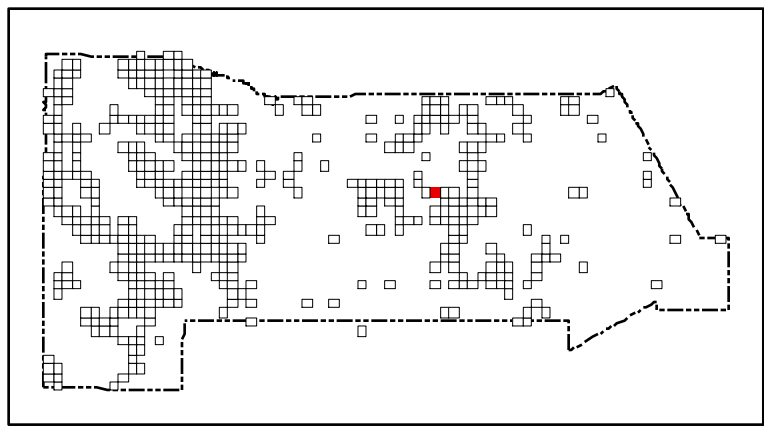
- Residents
- County Rds
- State Rds
- Federal Rds
- Private & Public Rds
- Driveways



This product is for informational purposes and may not have been prepared for, or be suitable for legal, engineering, or surveying purposes. Users of this information should review or consult the primary data and information sources to ascertain the usability of the information.







Map created by: Mario H. Vasquez

Wednesday, April 23, 2014



San Miguel County Map Book 2014



-  **Residents**
-  **County Rds**
-  **State Rds**
-  **Federal Rds**
-  **Private & Public Rds**
-  **Driveways**

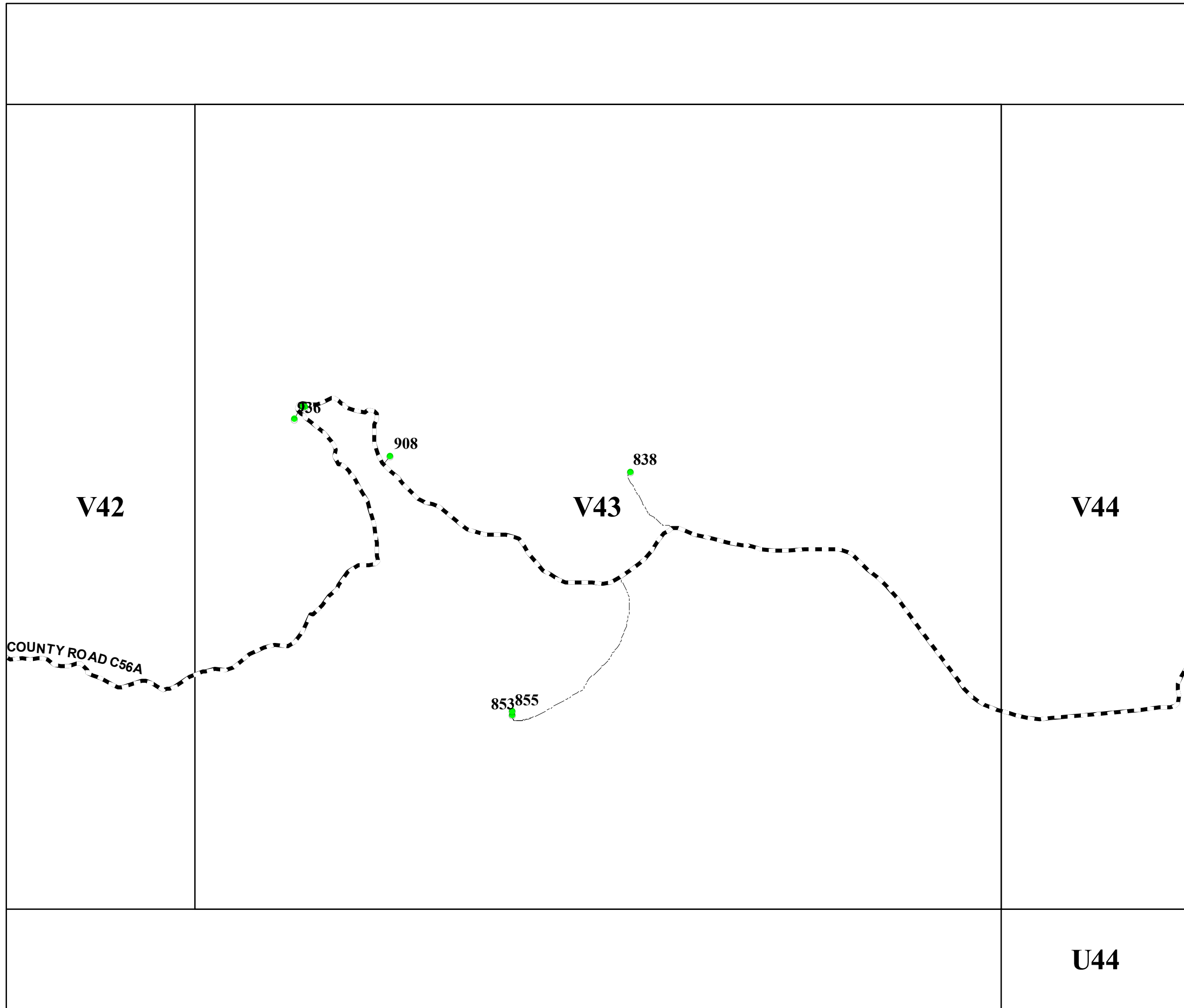


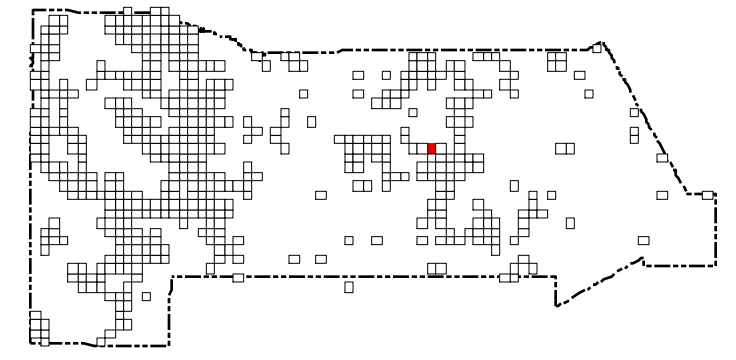
This product is for informational purposes and may not have been prepared for, or be suitable for legal, engineering, or surveying purposes. Users of this information should review or consult the primary data and information sources to ascertain the usability of the information.

Map created by: Mario H. Vasquez


Wednesday, April 23, 2014

Page Name: V43
Page Number: 270

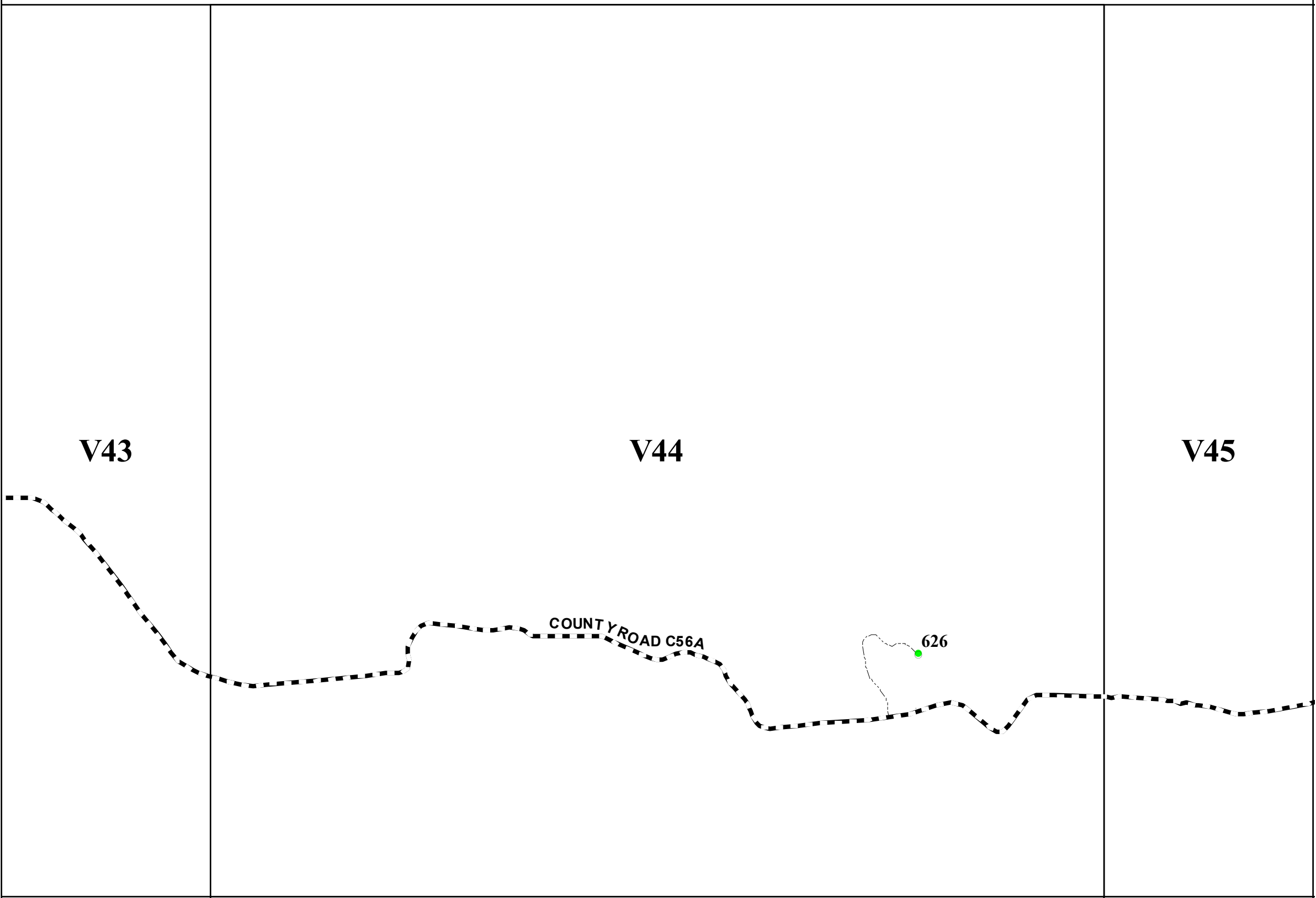




San Miguel County Map Book 2014



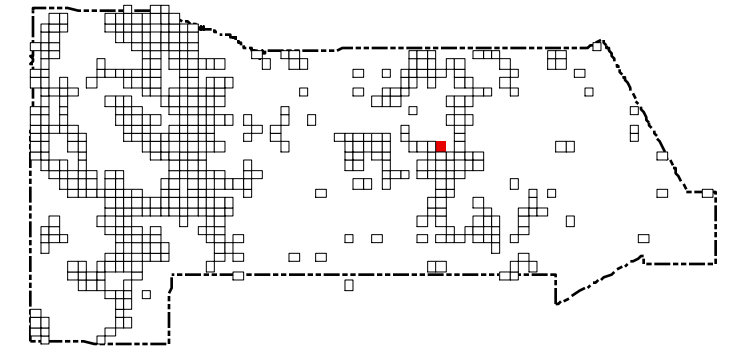
- **Residents**
- County Rds**
- State Rds**
- Federal Rds**
- Private & Public Rds**
- Driveways**



This product is for informational purposes and may not have been prepared for, or be suitable for legal, engineering, or surveying purposes. Users of this information should review or consult the primary data and information sources to ascertain the usability of the information.







Map created by: *Mario H. Vasquez*

Wednesday, April 23, 2014



San Miguel County Map Book 2014



-  **Residents**
-  **County Rds**
-  **State Rds**
-  **Federal Rds**
-  **Private & Public Rds**
-  **Driveways**

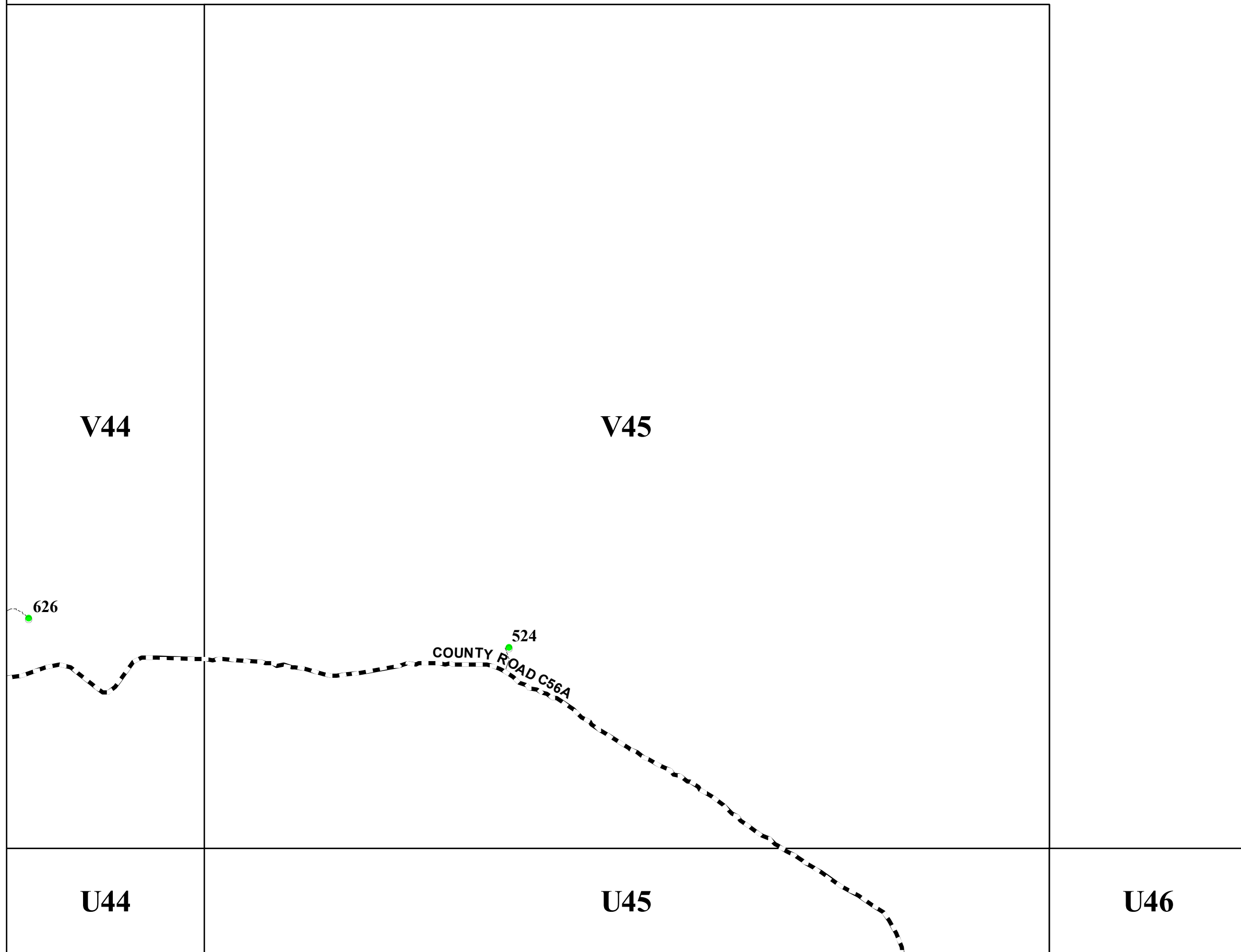


This product is for informational purposes and may not have been prepared for, or be suitable for legal, engineering, or surveying purposes. Users of this information should review or consult the primary data and information sources to ascertain the usability of the information.

Map created by: Mario H. Vasquez

Wednesday, April 23, 2014

Page Name: V45
Page Number: 272



W47

San Ramon 1035

V47

10

NM HIGHWAY 419

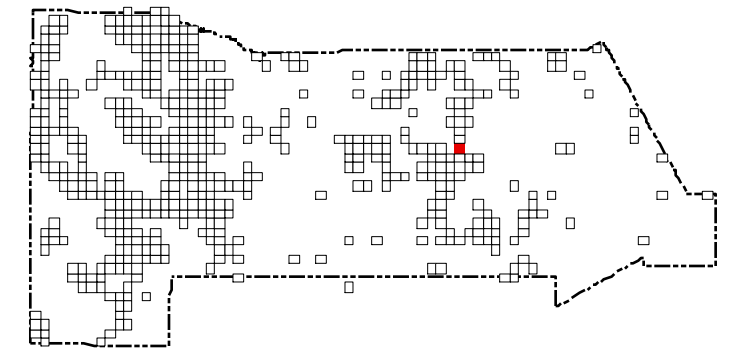
939

9


U46

U47

U48



San Miguel County Map Book 2014



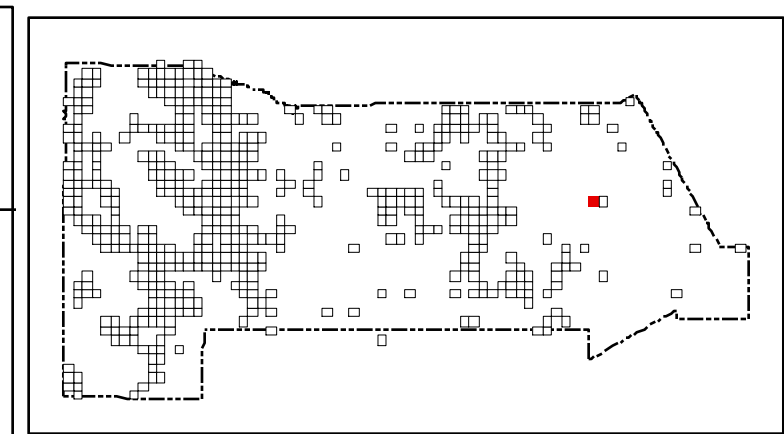
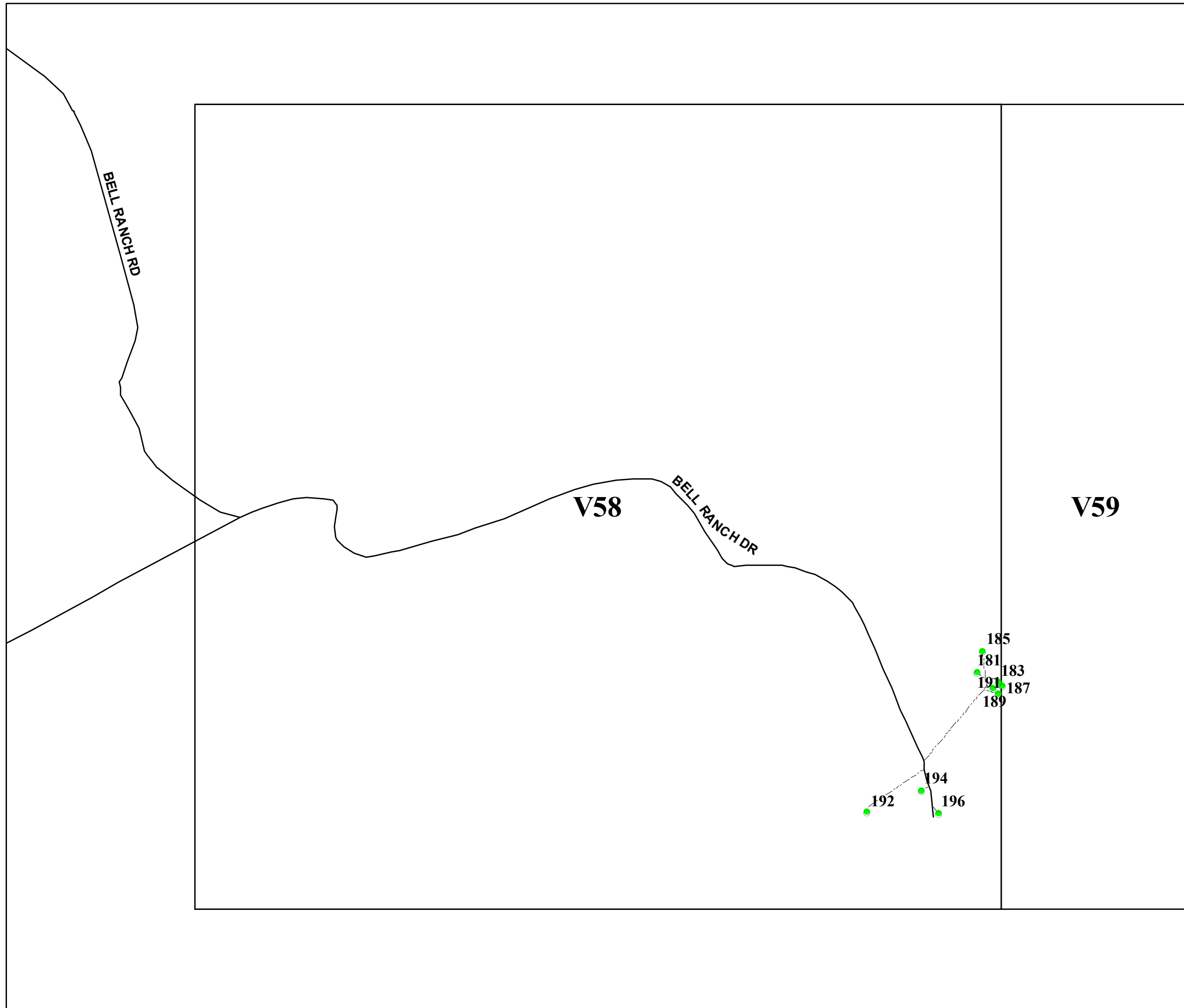
- Residents
- County Rds
- State Rds
- Federal Rds
- Private & Public Rds
- Driveways




This product is for informational purposes and may not have been prepared for, or be suitable for legal, engineering, or surveying purposes. Users of this information should review or consult the primary data and information sources to ascertain the usability of the information.

Map created by: Mario H. Vasquez

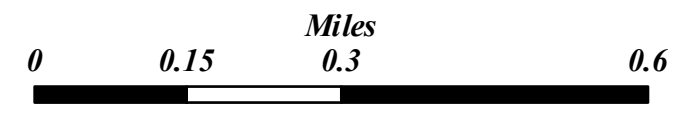
Wednesday, April 23, 2014



San Miguel County Map Book 2014



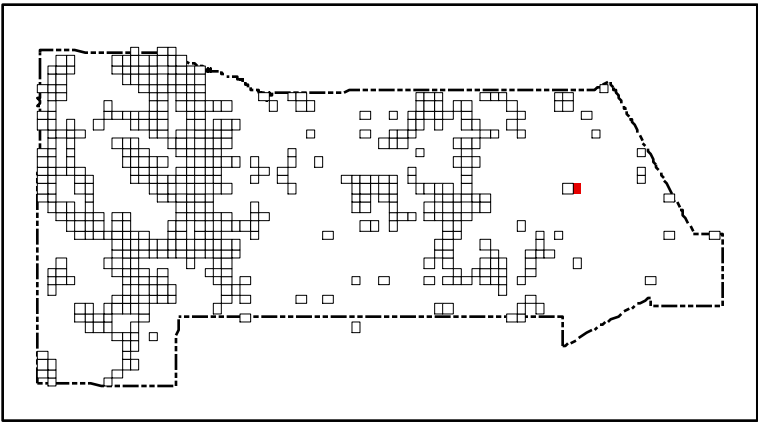
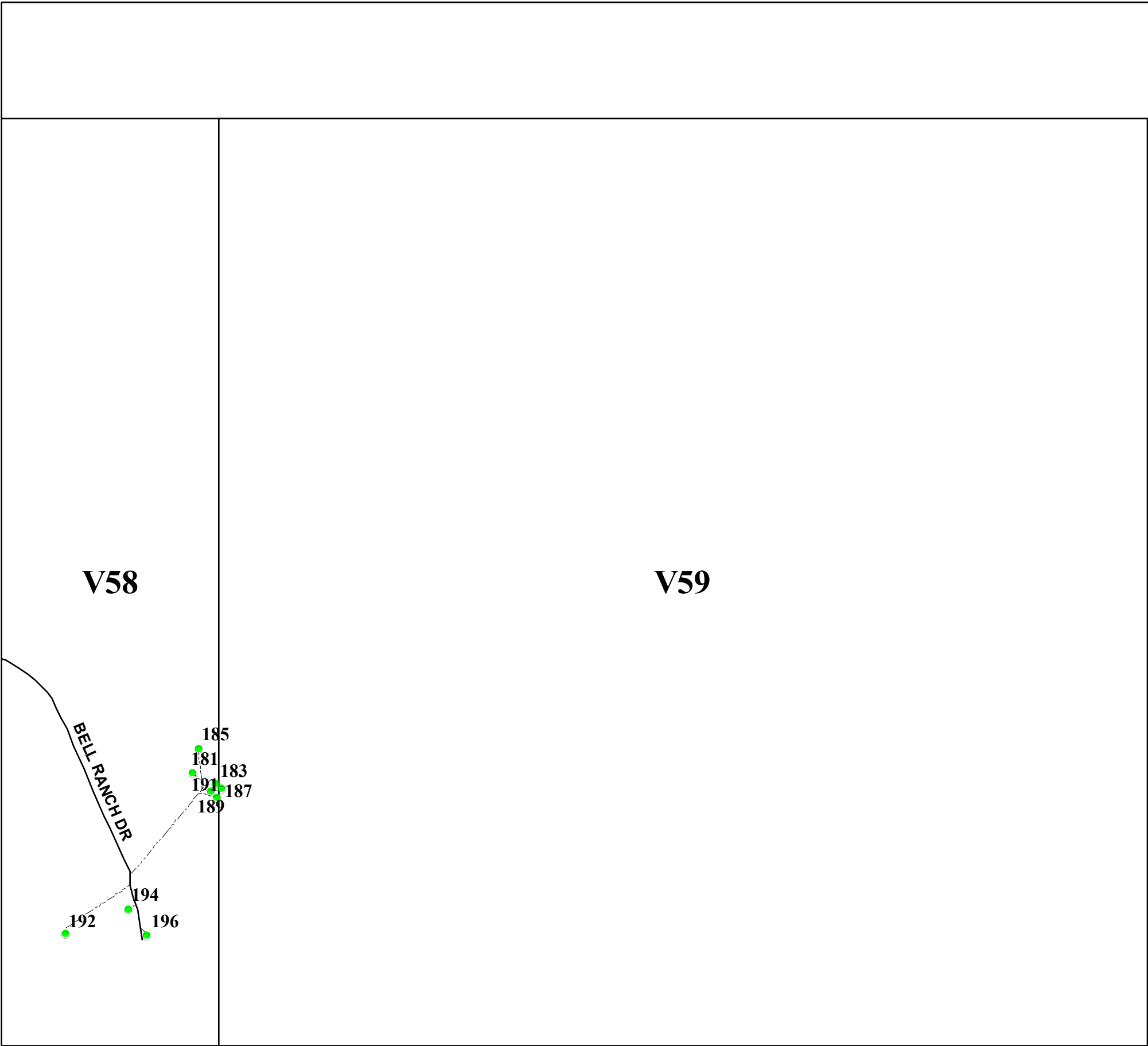
- **Residents**
- County Rds**
- State Rds**
- Federal Rds**
- Private & Public Rds**
- Driveways**



This product is for informational purposes and may not have been prepared for, or be suitable for legal, engineering, or surveying purposes. Users of this information should review or consult the primary data and information sources to ascertain the usability of the information.

Map created by: Mario H. Vasquez

Wednesday, April 23, 2014



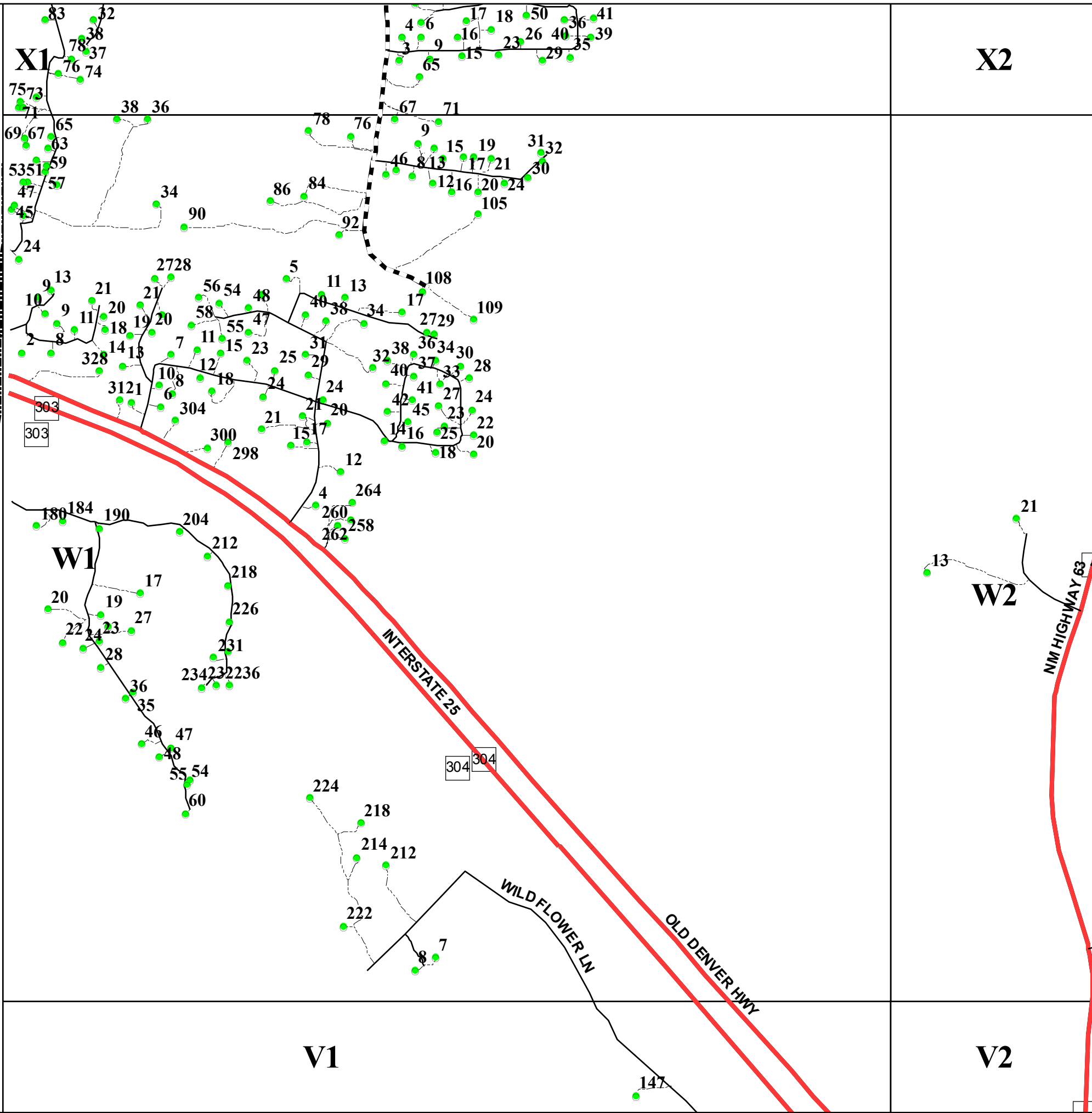
San Miguel County Map Book 2014



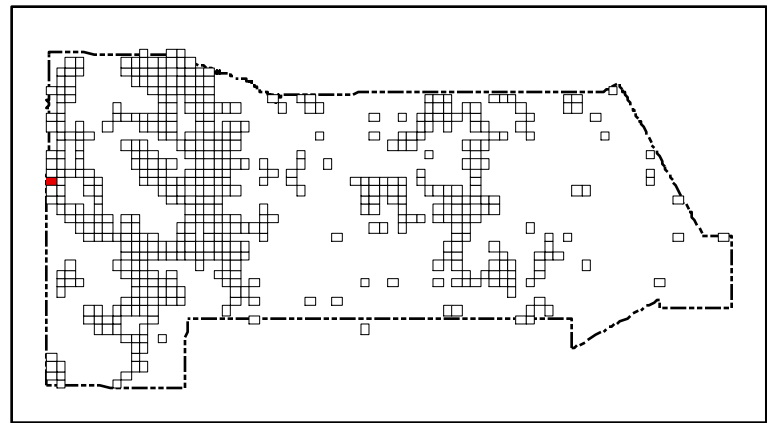
- **Residents**
- County Rds**
- State Rds**
- Federal Rds**
- Private & Public Rds**
- Driveways**




This product is for informational purposes and may not have been prepared for, or be suitable for legal, engineering, or surveying purposes. Users of this information should review or consult the primary data and information sources to ascertain the usability of the information.



X2



San Miguel County Map Book
2014



- Residents
- County Rds
- State Rds
- - - Federal Rds
- Private & Public Rds
- - - Driveways



This product is for informational purposes and may not have been prepared for, or be suitable for legal, engineering, or surveying purposes. Users of this information should review or consult the primary data and information sources to ascertain the usability of the information.

Map created by: Mario H. Vasquez

Wednesday, April 23, 2014

V1

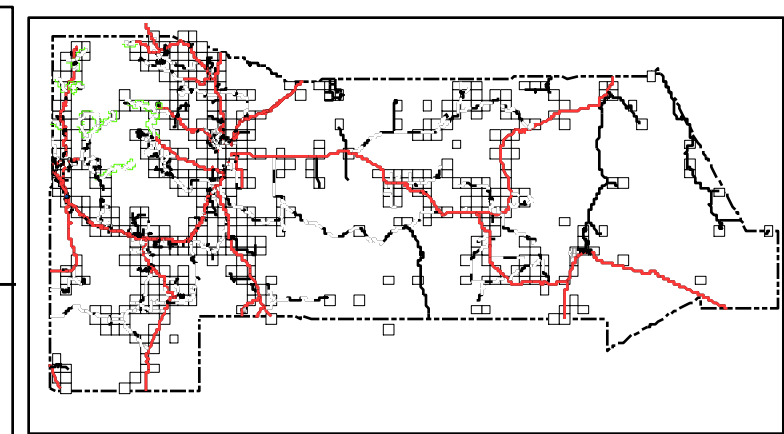
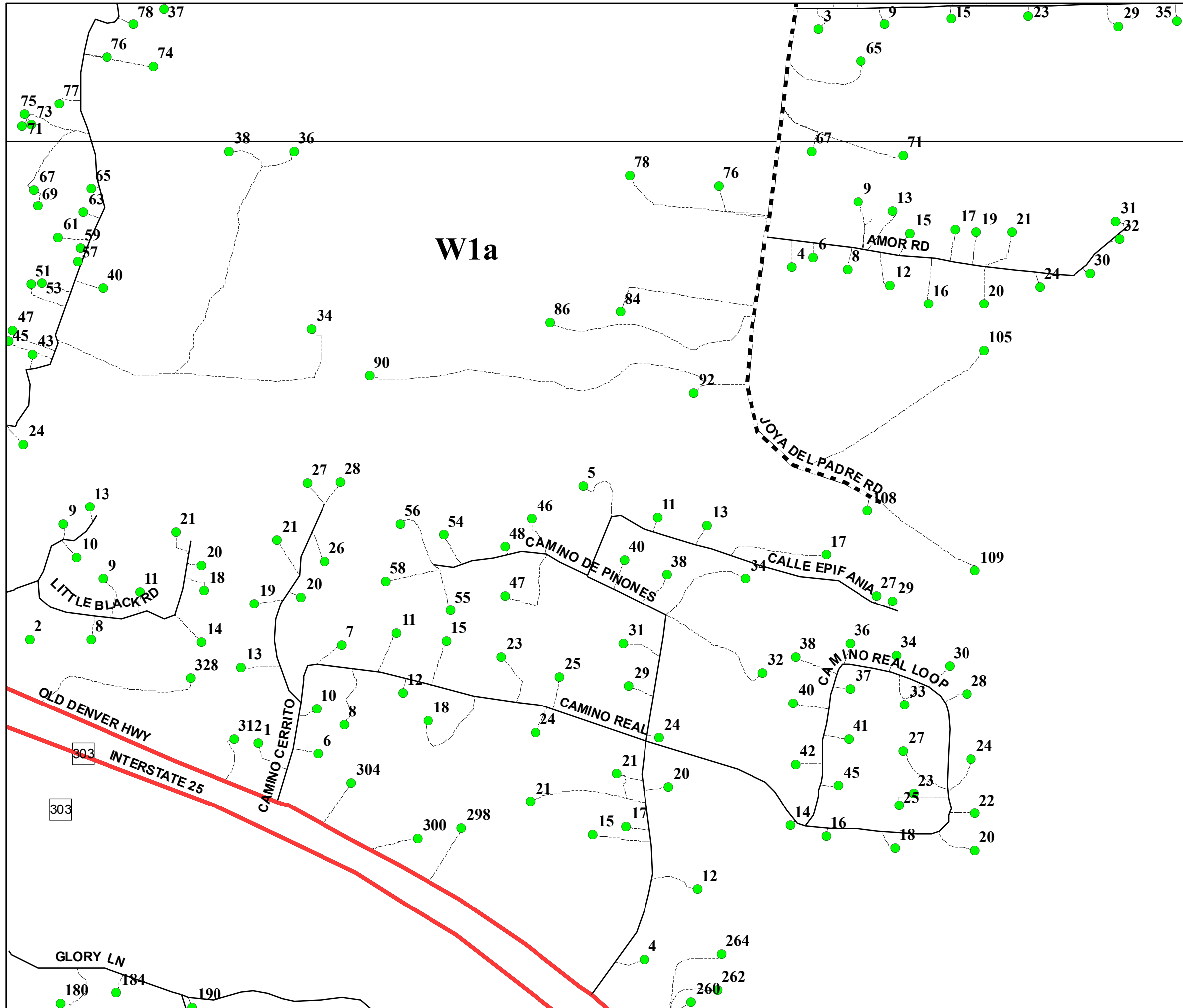
V2

X1



W1

W2

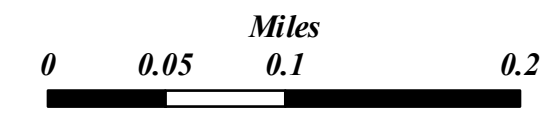
147



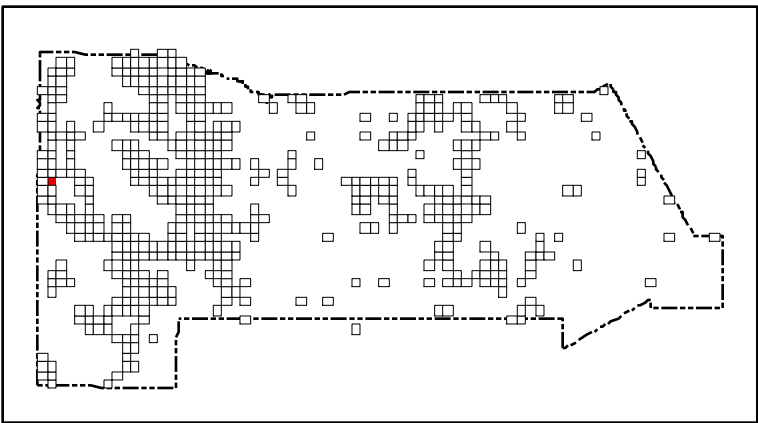
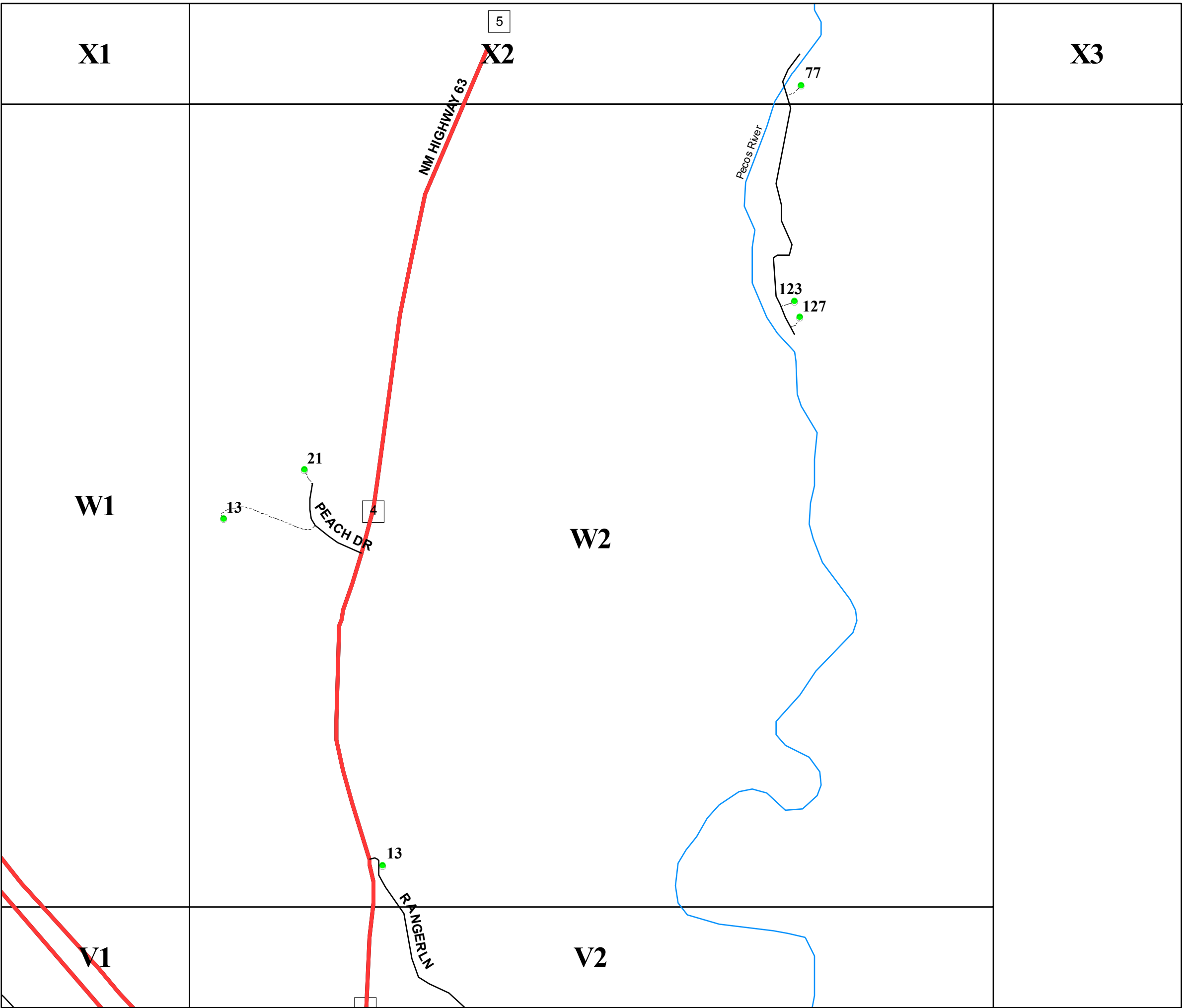
San Miguel County Map Book
2014



- Residents
- County Rds
- State Rds
- Federal Rds
- Private & Public Rds
- Driveways



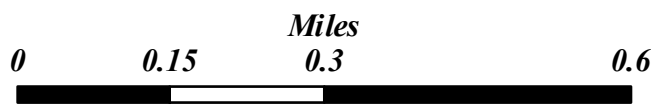
This product is for informational purposes and may not have been prepared for, or be suitable for legal, engineering, or surveying purposes. Users of this information should review or consult the primary data and information sources to ascertain the usability of the information.



San Miguel County Map Book
2014



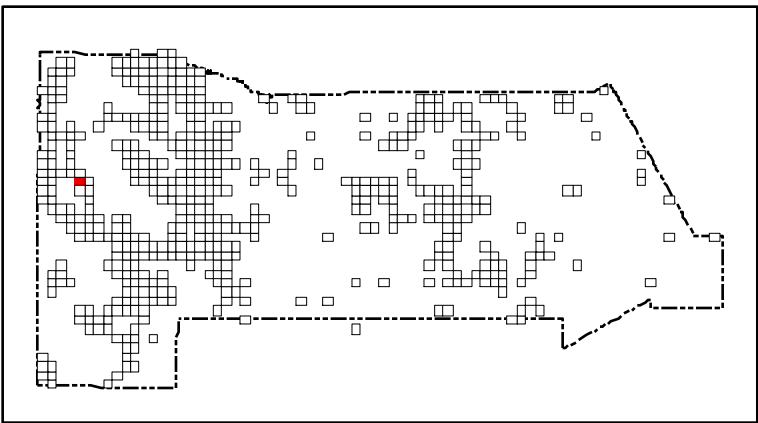
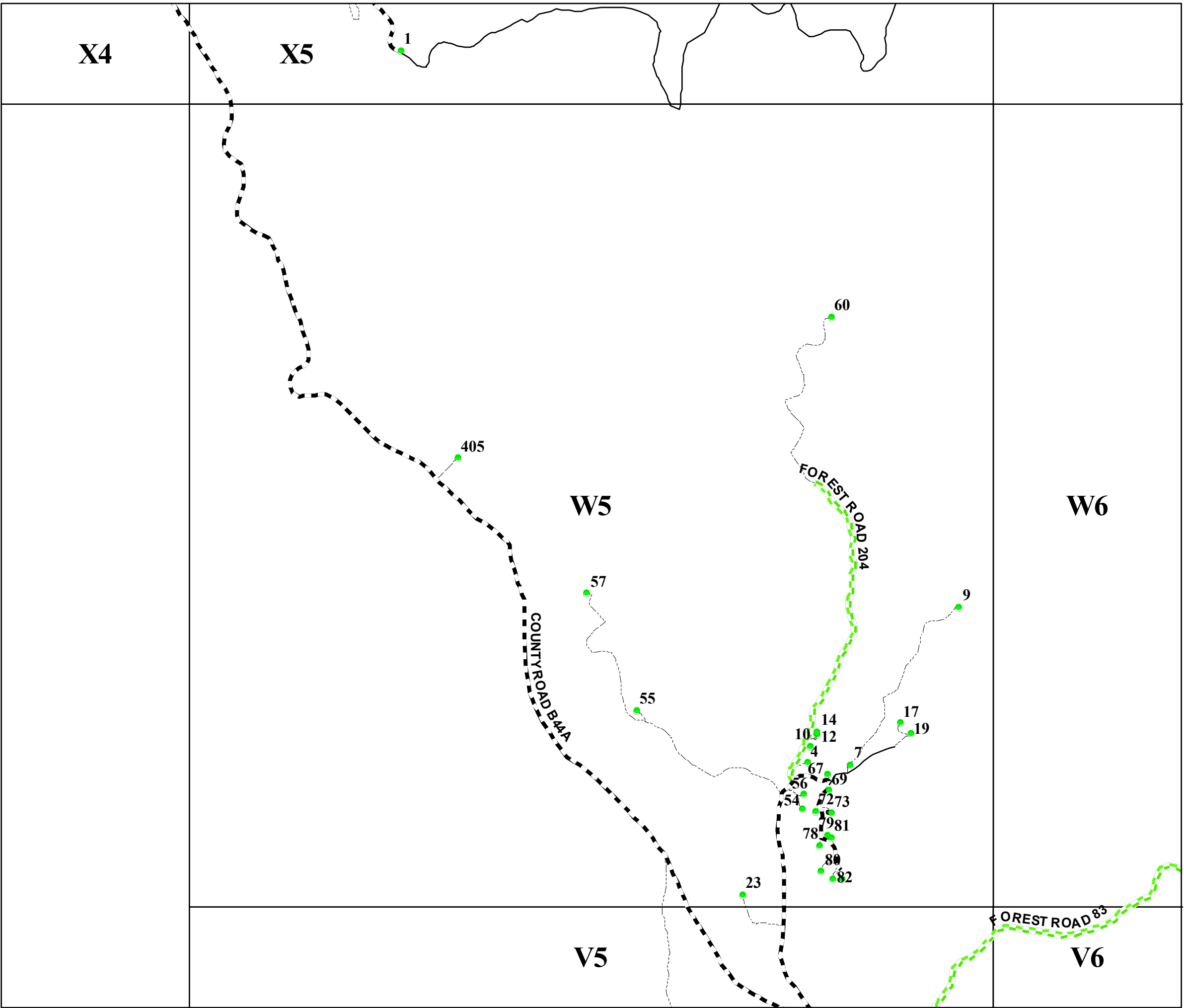
- Residents
- County Rds
- State Rds
- Federal Rds
- Private & Public Rds
- Driveways



This product is for informational purposes and may not have been prepared for, or be suitable for legal, engineering, or surveying purposes. Users of this information should review or consult the primary data and information sources to ascertain the usability of the information.

Map created by: Mario H. Vasquez

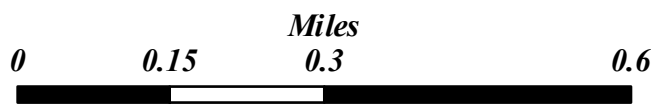
Wednesday, April 23, 2014



San Miguel County Map Book
2014



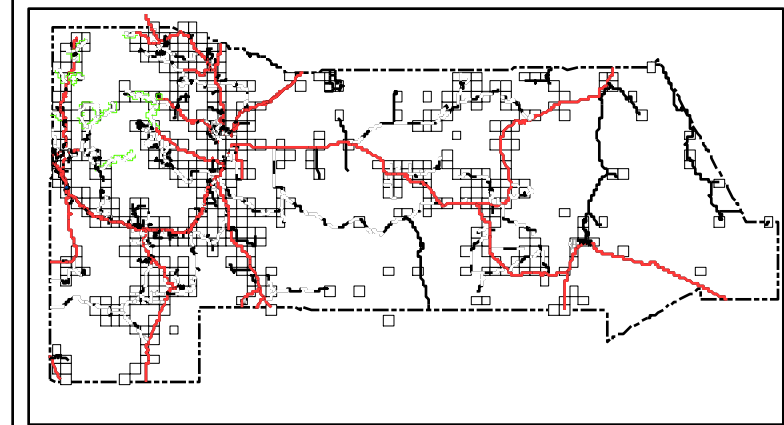
- Residents
- County Rds
- State Rds
- Federal Rds
- Private & Public Rds
- Driveways



This product is for informational purposes and may not have been prepared for, or be suitable for legal, engineering, or surveying purposes. Users of this information should review or consult the primary data and information sources to ascertain the usability of the information.







Map created by: Mario H. Vasquez

Wednesday, April 23, 2014



San Miguel County Map Book 2014



-  **Residents**
-  **County Rds**
-  **State Rds**
-  **Federal Rds**
-  **Private & Public Rds**
-  **Driveways**

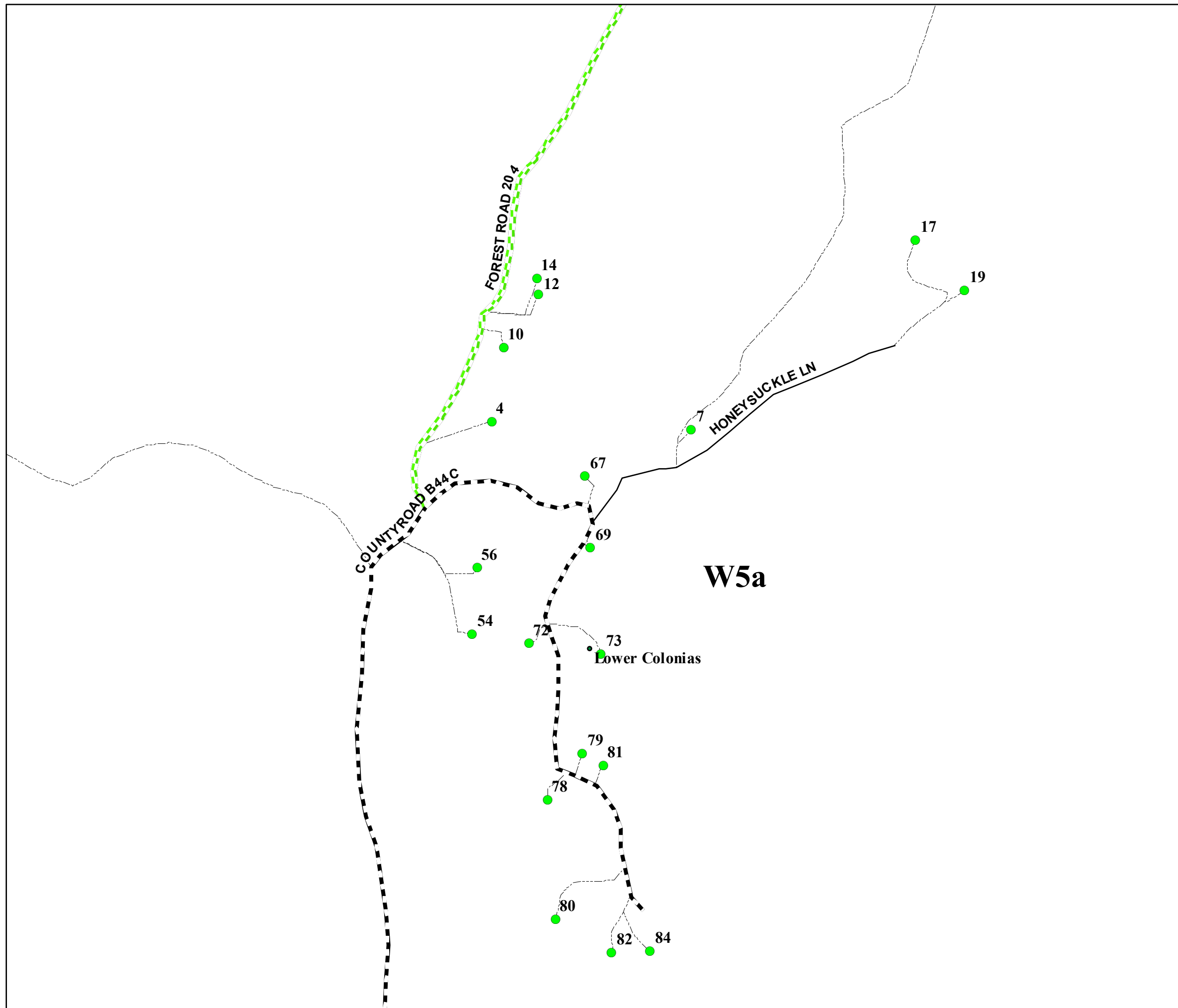


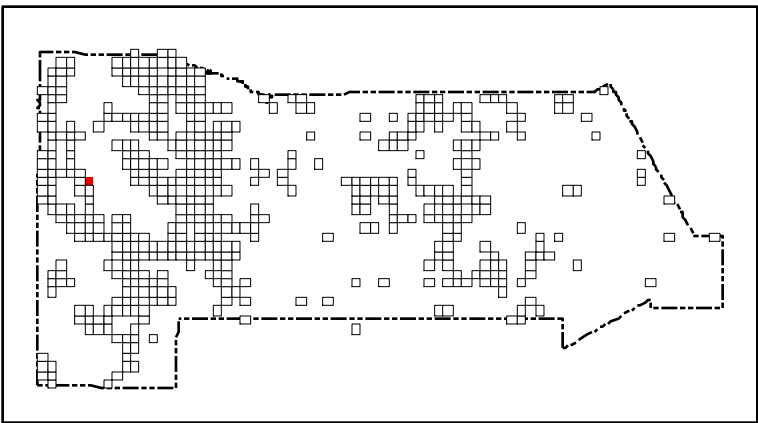
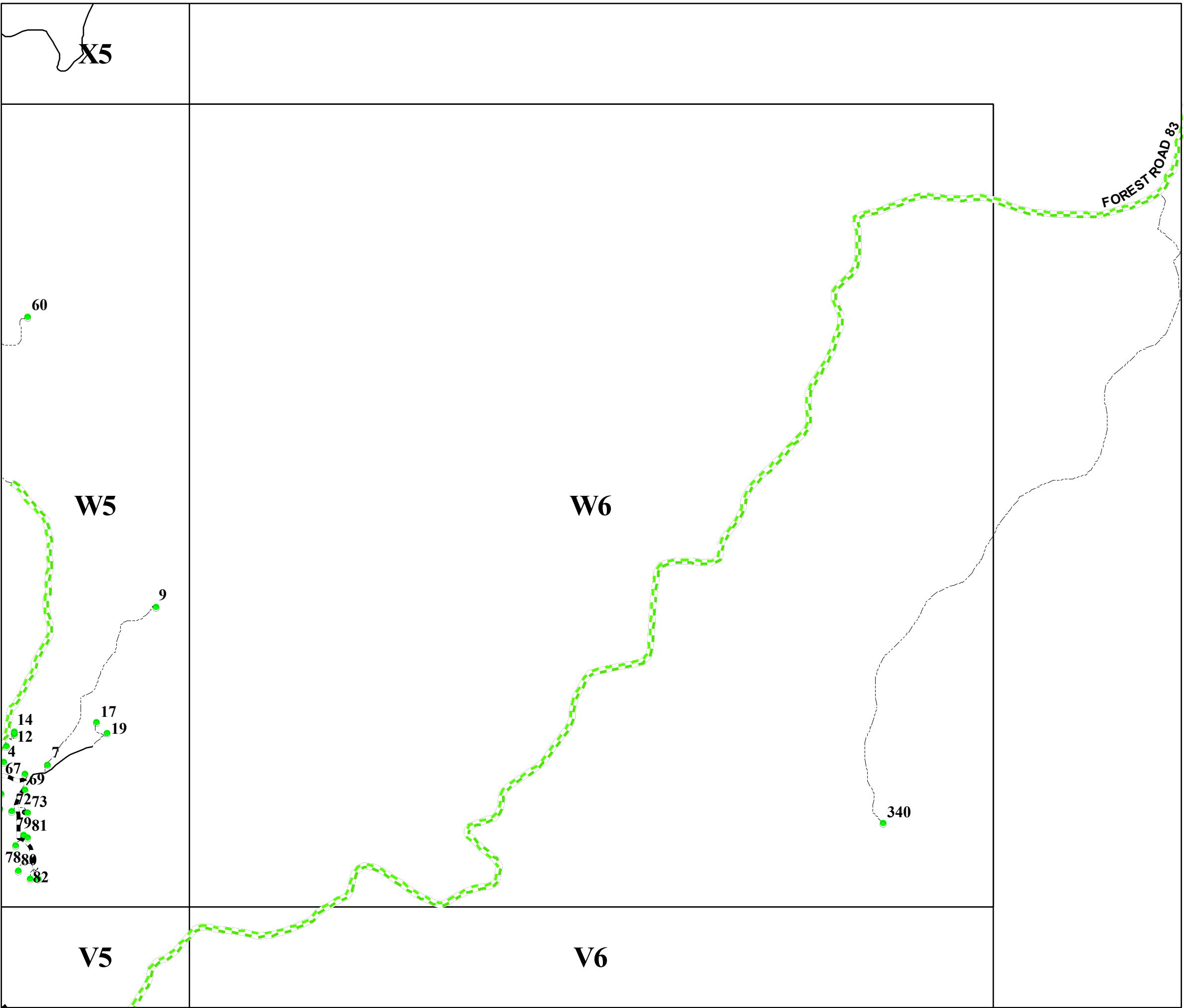
This product is for informational purposes and may not have been prepared for, or be suitable for legal, engineering, or surveying purposes. Users of this information should review or consult the primary data and information sources to ascertain the usability of the information.

Page Name: W5a

Map created by: *Mário H. Vásquez*

Page Number: 278a





San Miguel County Map Book
2014



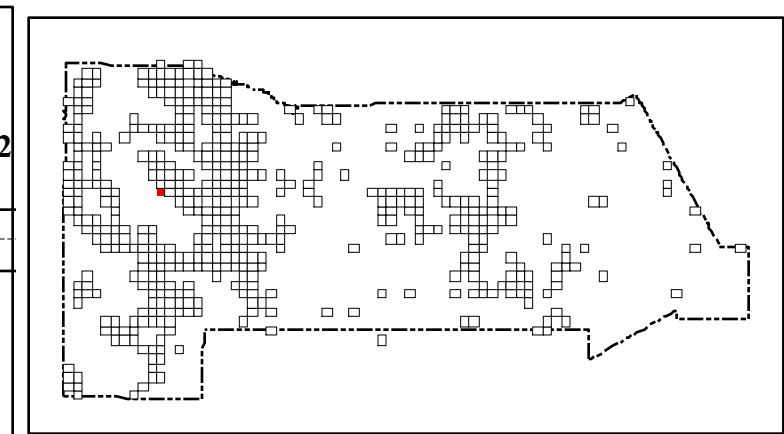
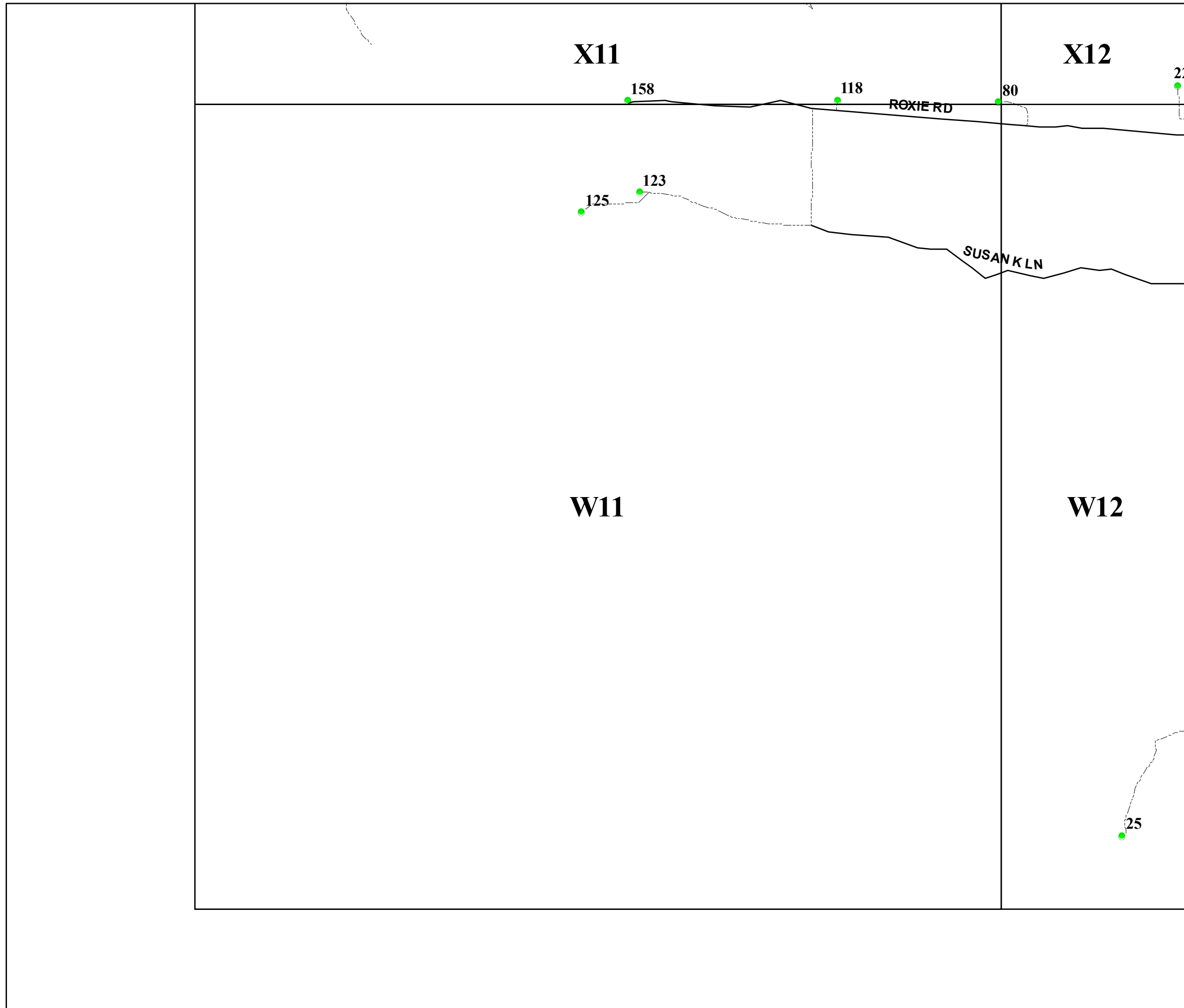
- Residents
- County Rds
- State Rds
- Federal Rds
- Private & Public Rds
- Driveways




This product is for informational purposes and may not have been prepared for, or be suitable for legal, engineering, or surveying purposes. Users of this information should review or consult the primary data and information sources to ascertain the usability of the information.

Map created by: Mario H. Vasquez

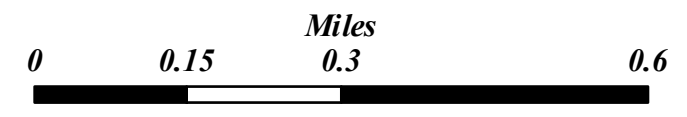
Wednesday, April 23, 2014



San Miguel County Map Book
2014



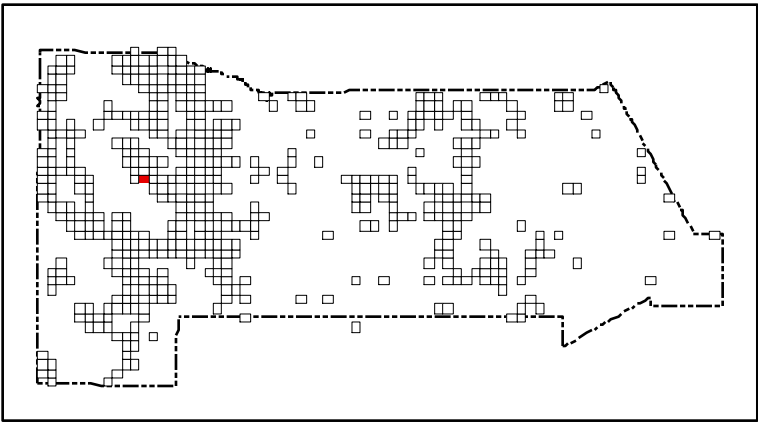
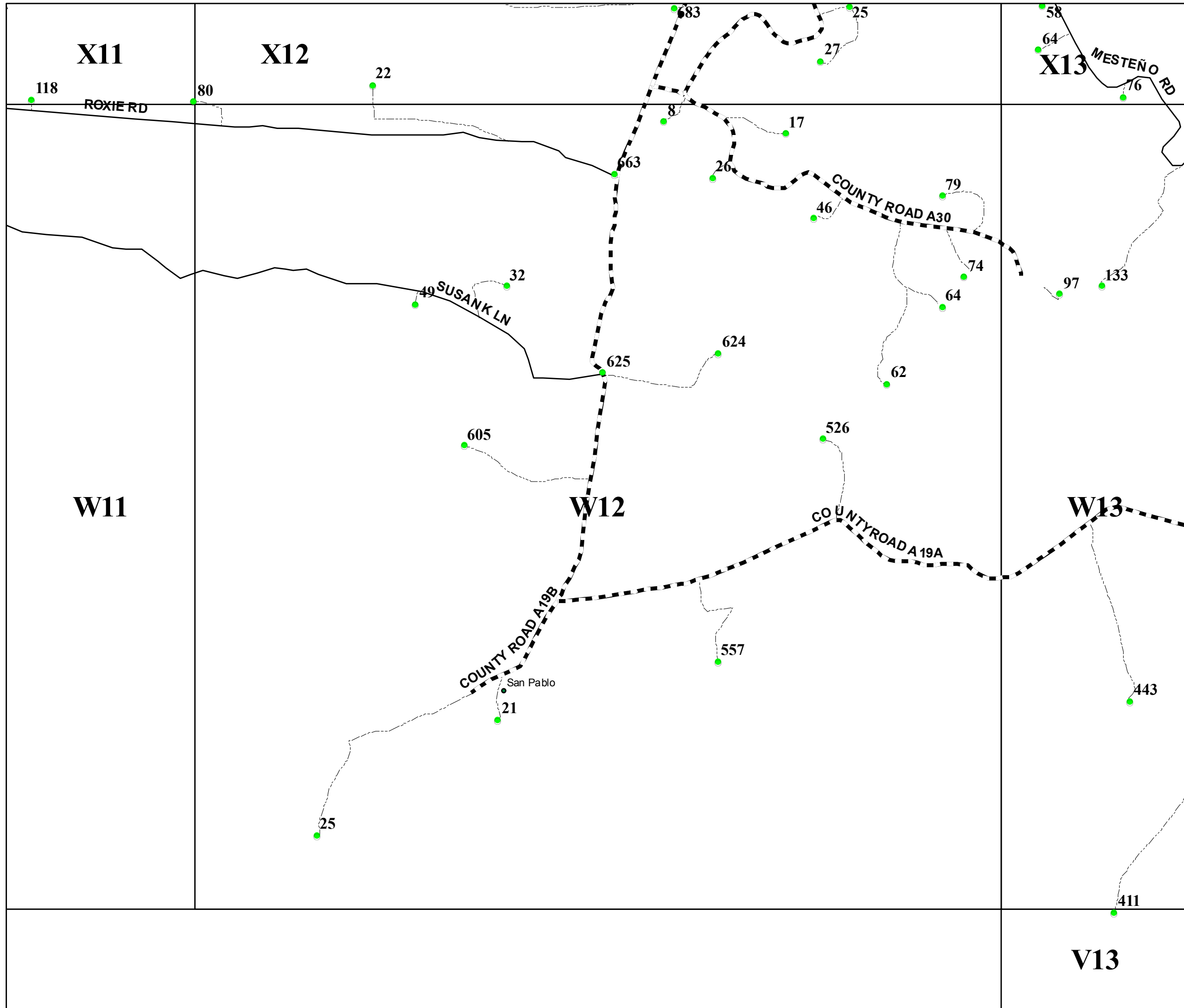
- Residents
- County Rds
- State Rds
- Federal Rds
- Private & Public Rds
- Driveways



This product is for informational purposes and may not have been prepared for, or be suitable for legal, engineering, or surveying purposes. Users of this information should review or consult the primary data and information sources to ascertain the usability of the information.

Map created by: Mario H. Vasquez

Wednesday, April 23, 2014



San Miguel County Map Book
2014



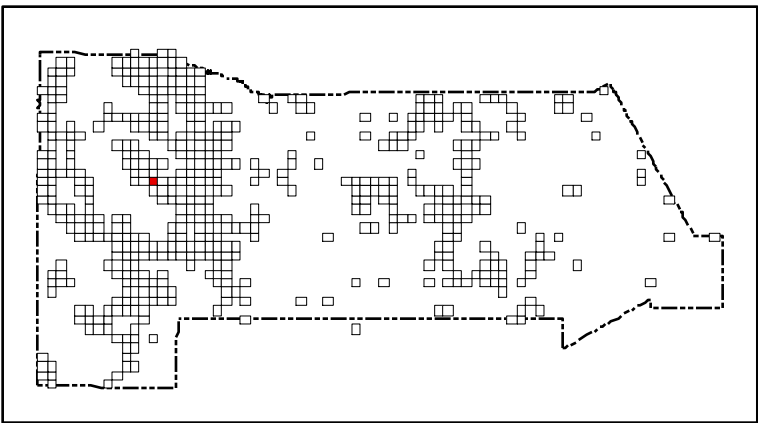
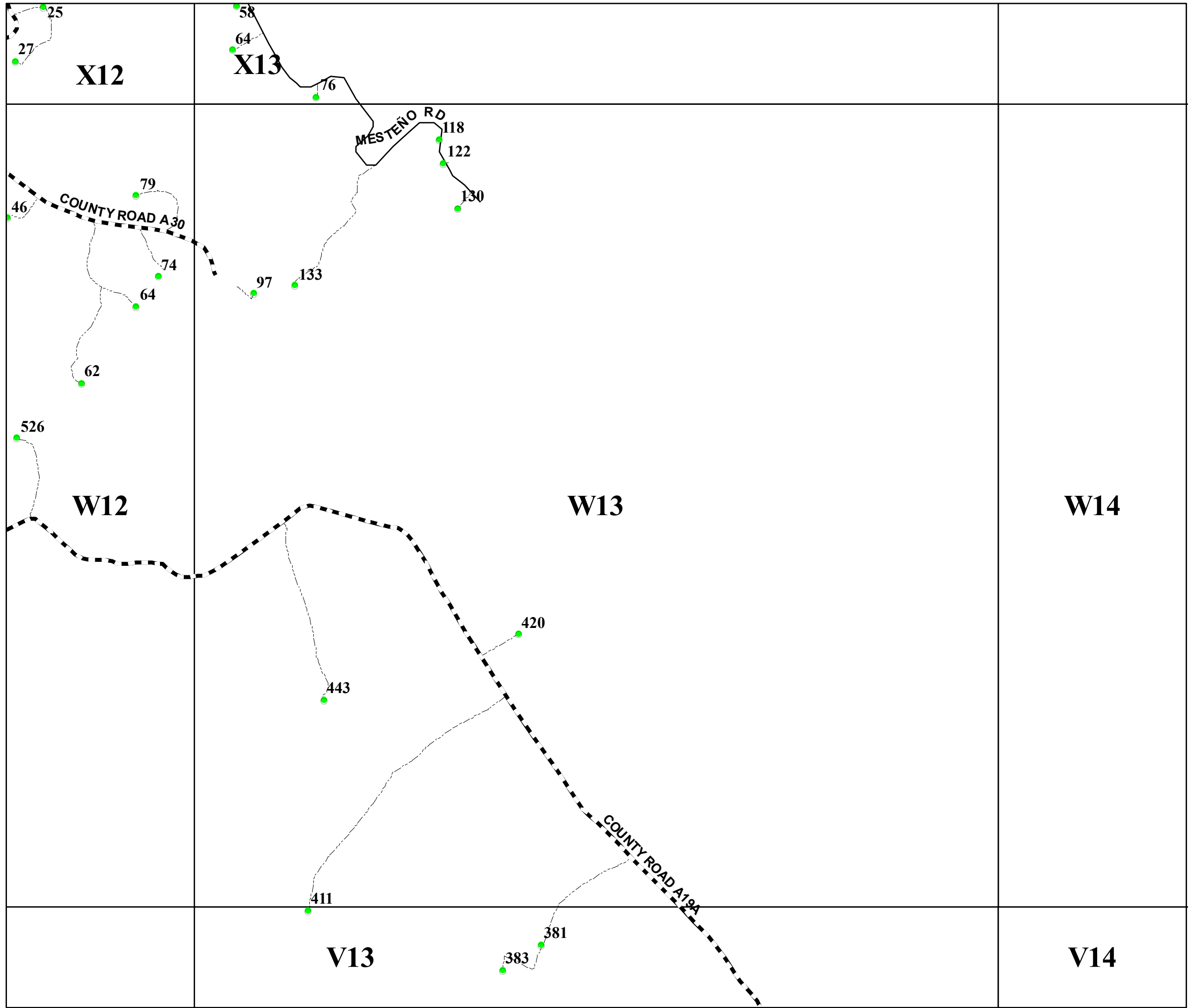
- Residents
- County Rds
- State Rds
- Federal Rds
- Private & Public Rds
- Driveways



This product is for informational purposes and may not have been prepared for, or be suitable for legal, engineering, or surveying purposes. Users of this information should review or consult the primary data and information sources to ascertain the usability of the information.

Map created by: Mario H. Vásquez

Wednesday, April 23, 2014



San Miguel County Map Book
2014



- Residents
- County Rds
- State Rds
- Federal Rds
- Private & Public Rds
- Driveways



This product is for informational purposes and may not have been prepared for, or be suitable for legal, engineering, or surveying purposes. Users of this information should review or consult the primary data and information sources to ascertain the usability of the information.

Map created by: Mario H. Vasquez

Wednesday, April 23, 2014

X13

W13

V13

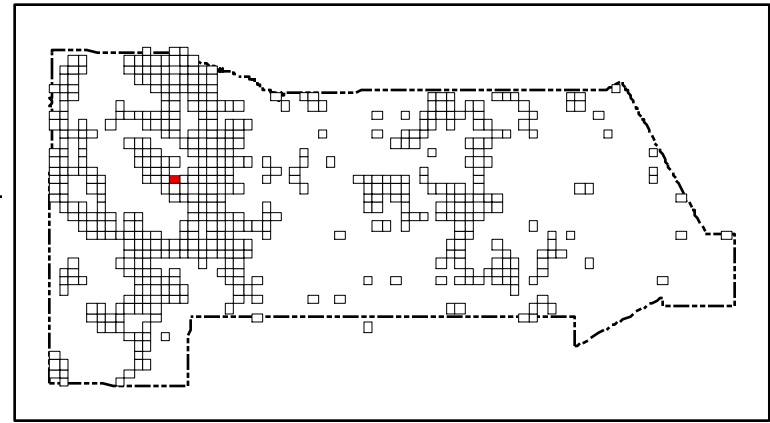
W14

V14

W15

V15

San Miguel County Map Book 2014



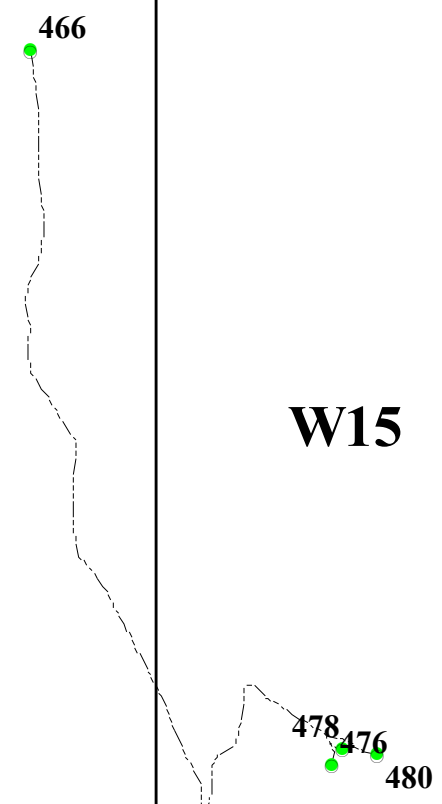
- Residents
- County Rds
- State Rds
- Federal Rds
- Private & Public Rds
- Driveways



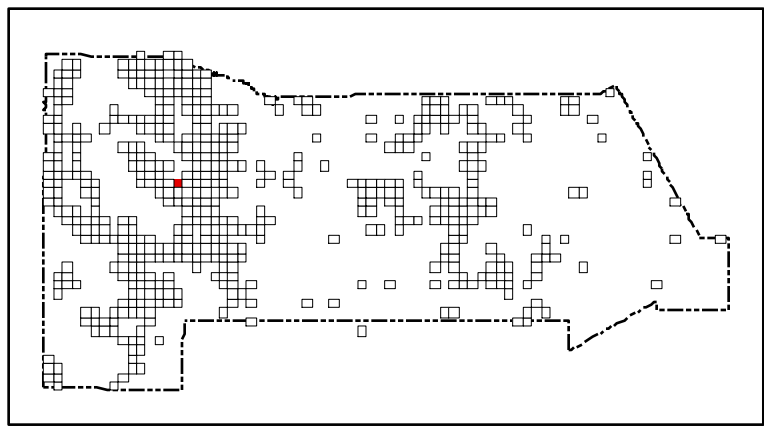
This product is for informational purposes and may not have been prepared for, or be suitable for legal, engineering, or surveying purposes. Users of this information should review or consult the primary data and information sources to ascertain the usability of the information.

Map created by: Mario H. Vasquez

Wednesday, April 23, 2014



X16



San Miguel County Map Book 2014



- Residents
- County Rds
- State Rds
- Federal Rds
- Private & Public Rds
- Driveways



This product is for informational purposes and may not have been prepared for, or be suitable for legal, engineering, or surveying purposes. Users of this information should review or consult the primary data and information sources to ascertain the usability of the information.

Map created by: Mario H. Vasquez

Wednesday, April 23, 2014

W14

W15

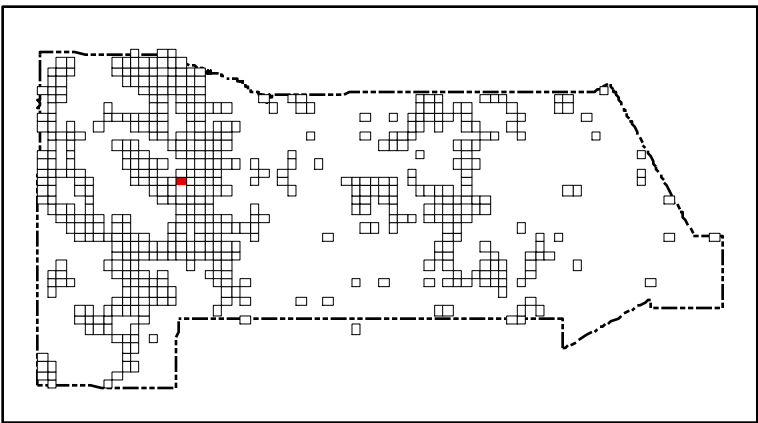
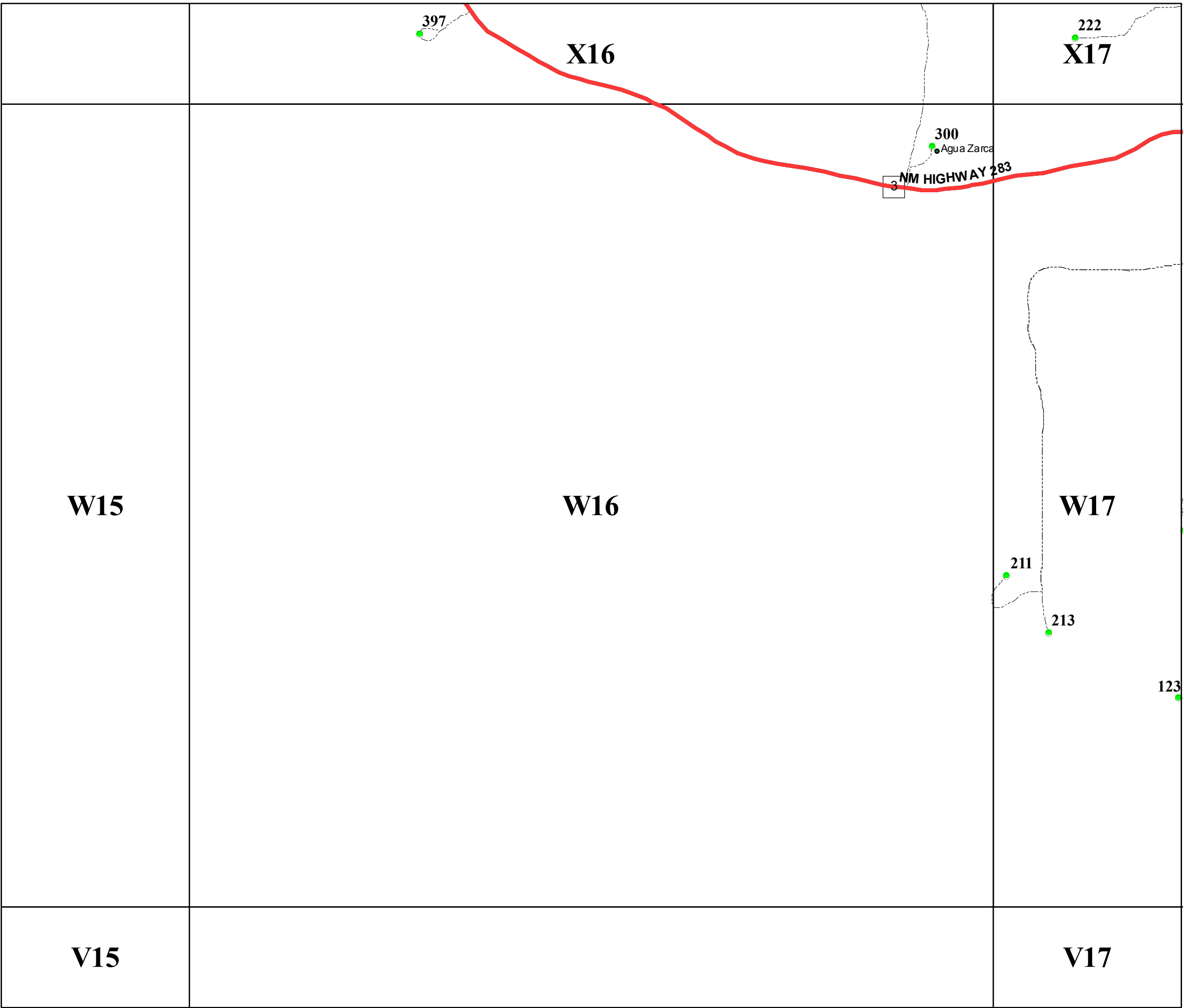
W16

V14

V15

466

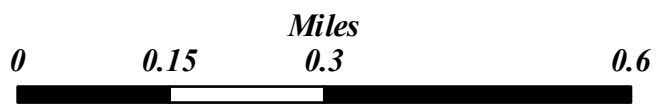
478 476 480



San Miguel County Map Book
2014



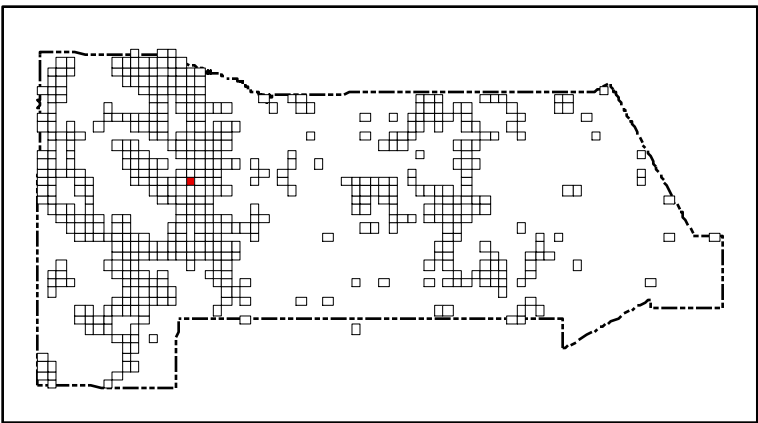
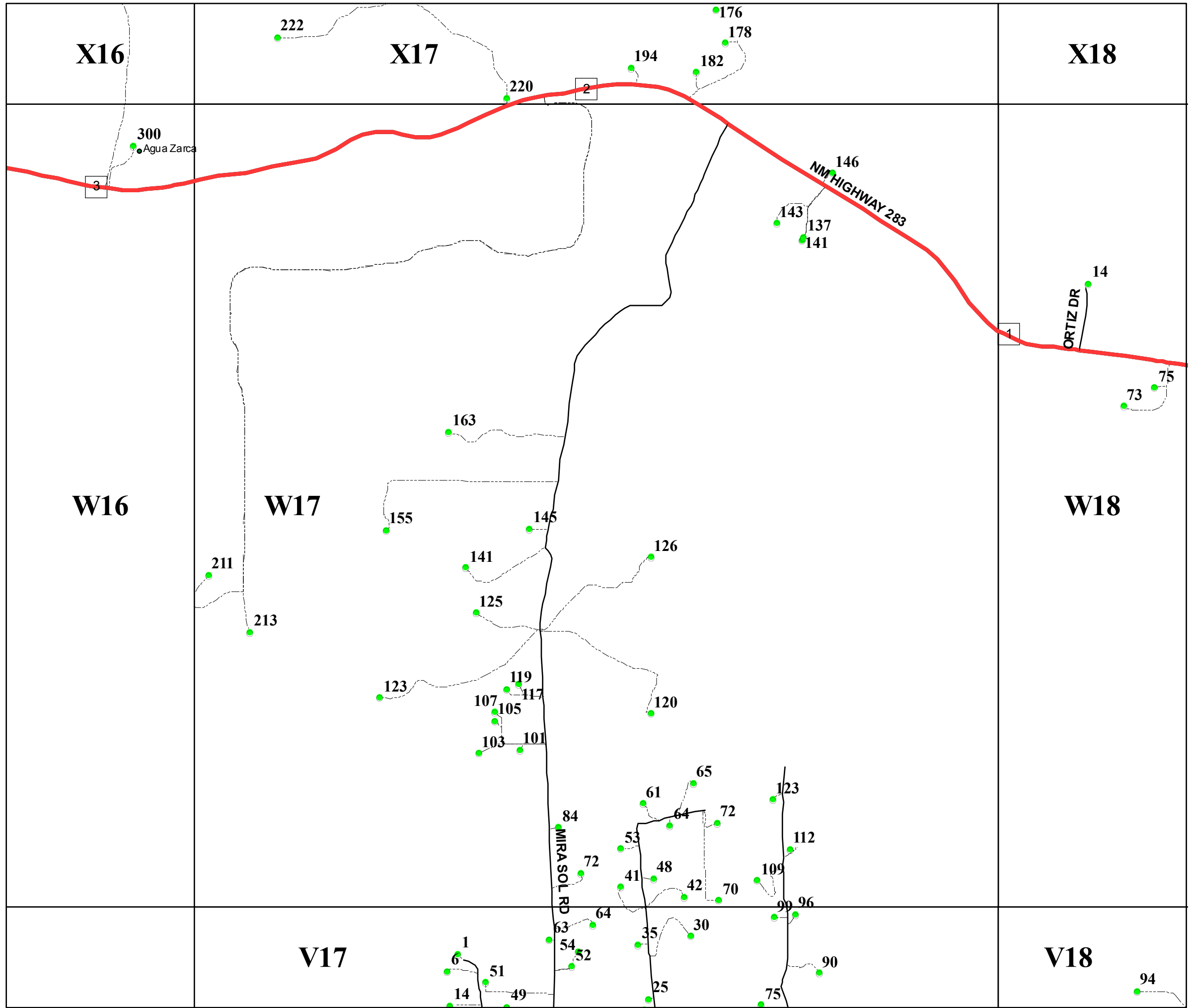
- Residents
- County Rds
- State Rds
- Federal Rds
- Private & Public Rds
- Driveways



This product is for informational purposes and may not have been prepared for, or be suitable for legal, engineering, or surveying purposes. Users of this information should review or consult the primary data and information sources to ascertain the usability of the information.

Map created by: Mario H. Vasquez

Wednesday, April 23, 2014



San Miguel County Map Book
2014



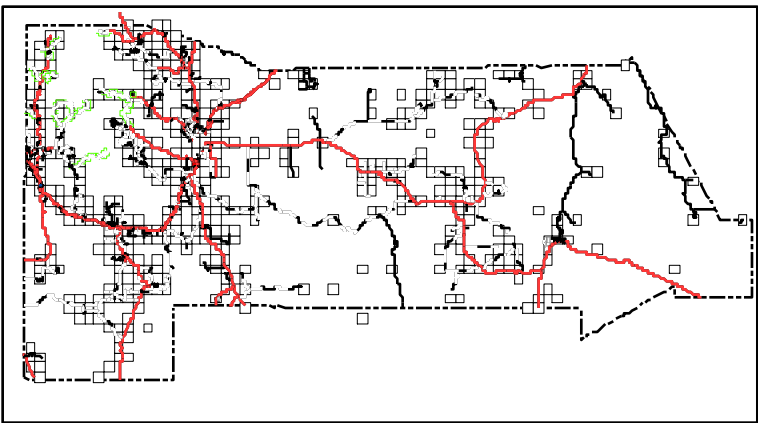
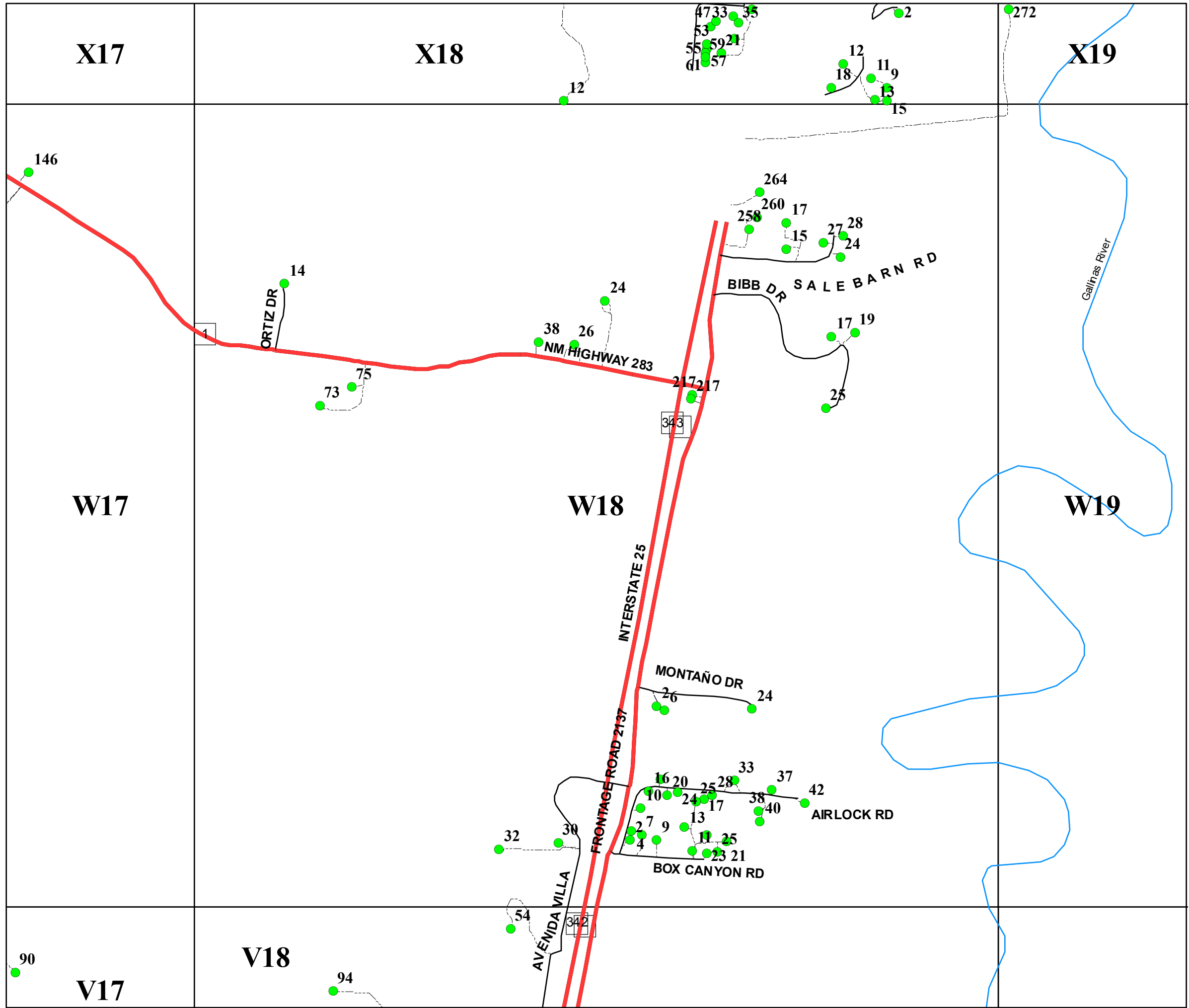
- Residents
- County Rds
- State Rds
- Federal Rds
- Private & Public Rds
- Driveways



This product is for informational purposes and may not have been prepared for, or be suitable for legal, engineering, or surveying purposes. Users of this information should review or consult the primary data and information sources to ascertain the usability of the information.

Map created by: Mario H. Vásquez

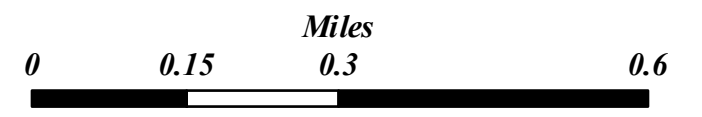
Wednesday, April 23, 2014



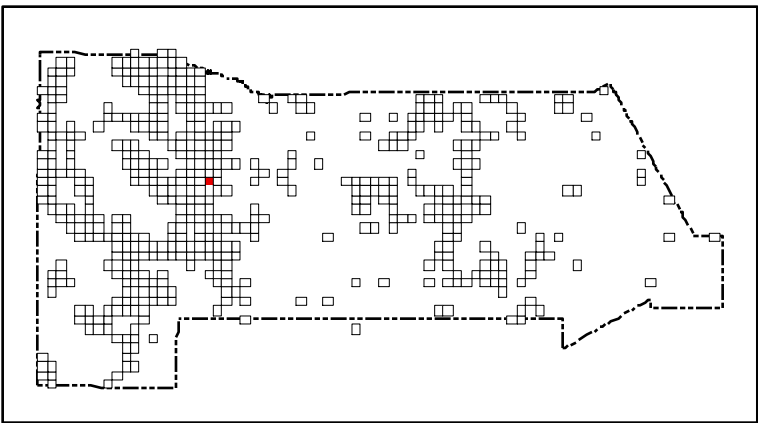
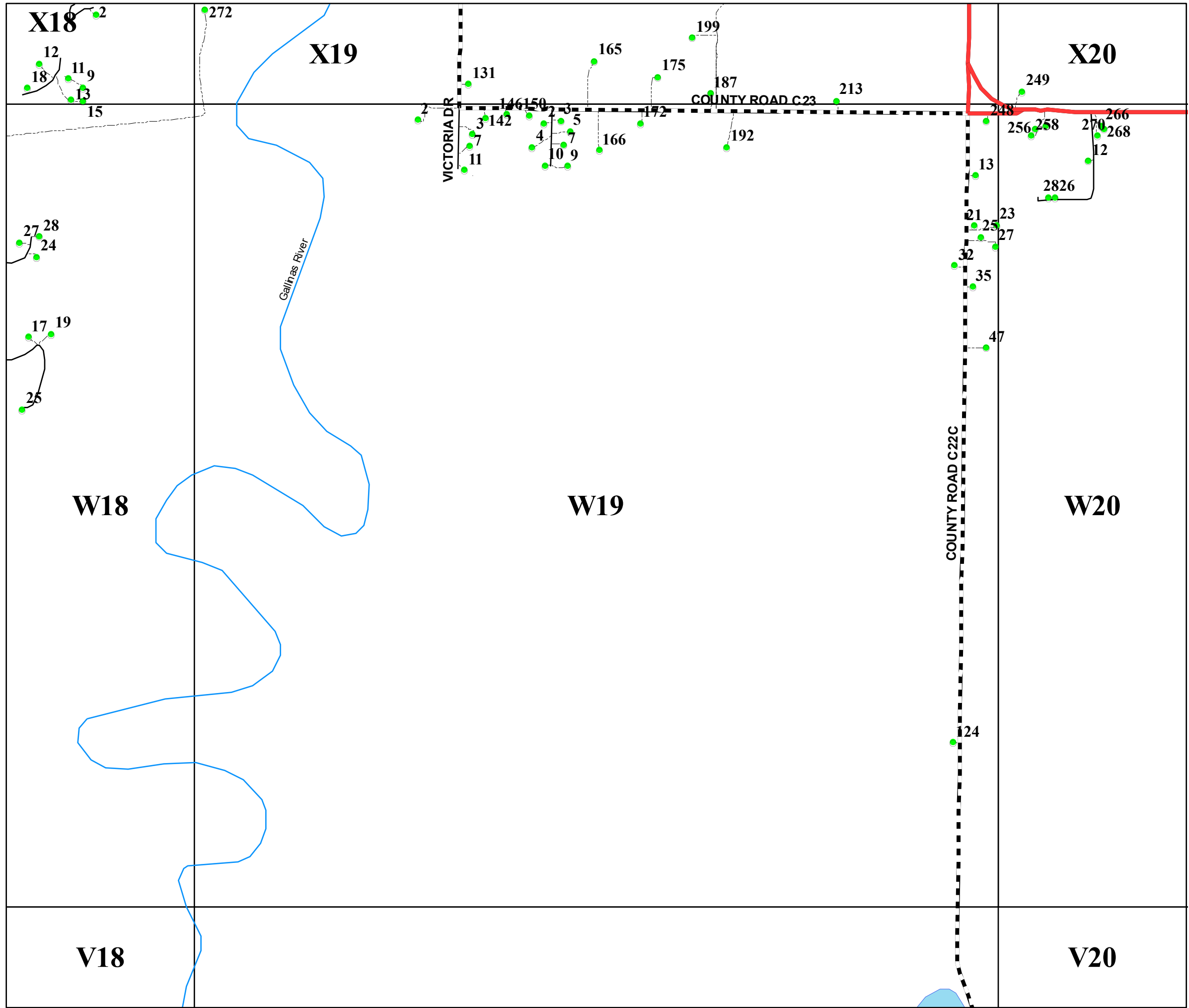
San Miguel County Map Book
2014



- Residents
- County Rds
- State Rds
- Federal Rds
- Private & Public Rds
- Driveways



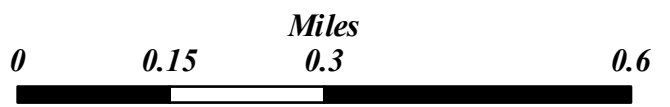
This product is for informational purposes and may not have been prepared for, or be suitable for legal, engineering, or surveying purposes. Users of this information should review or consult the primary data and information sources to ascertain the usability of the information.



San Miguel County Map Book
2014



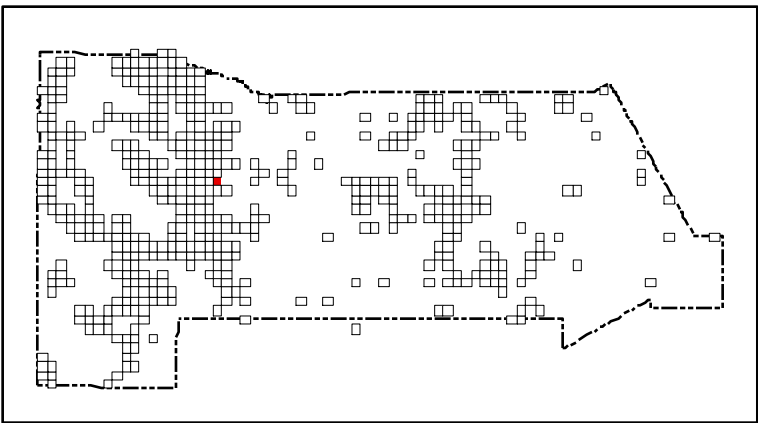
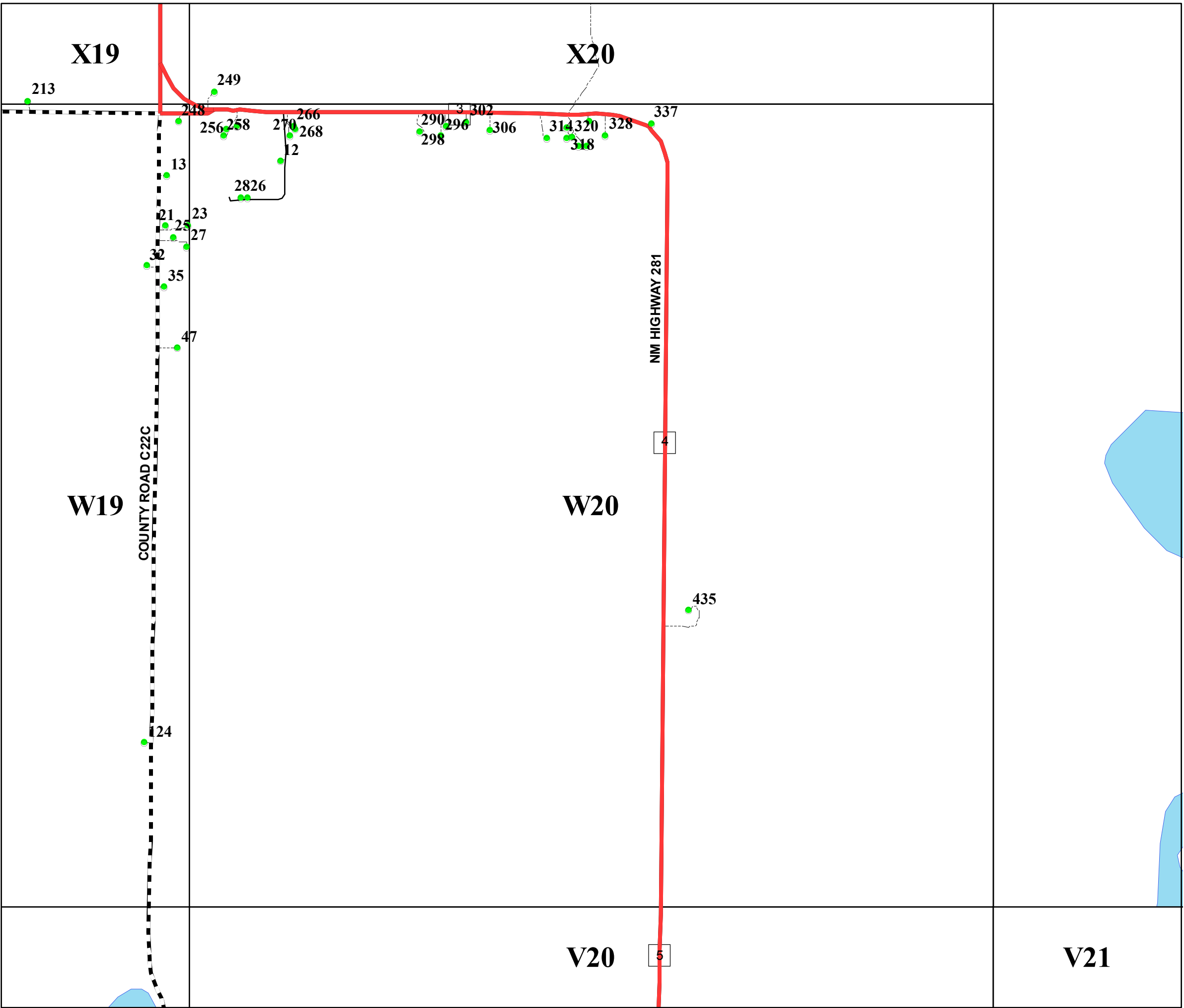
- Residents
- County Rds
- State Rds
- Federal Rds
- Private & Public Rds
- Driveways



This product is for informational purposes and may not have been prepared for, or be suitable for legal, engineering, or surveying purposes. Users of this information should review or consult the primary data and information sources to ascertain the usability of the information.

Map created by: Mario H. Vasquez

Wednesday, April 23, 2014



San Miguel County Map Book
2014



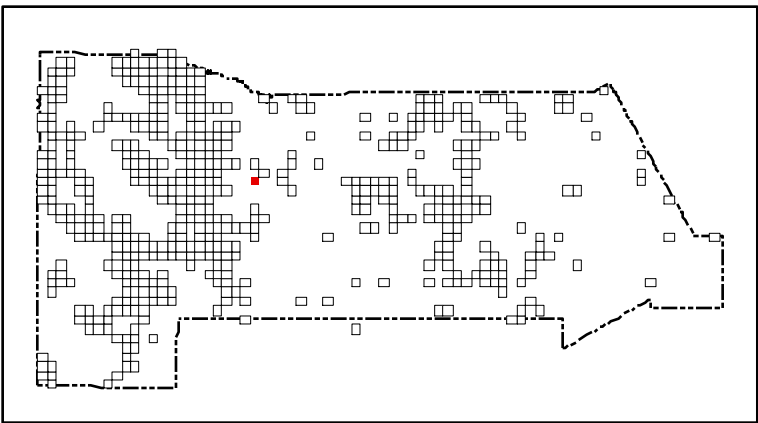
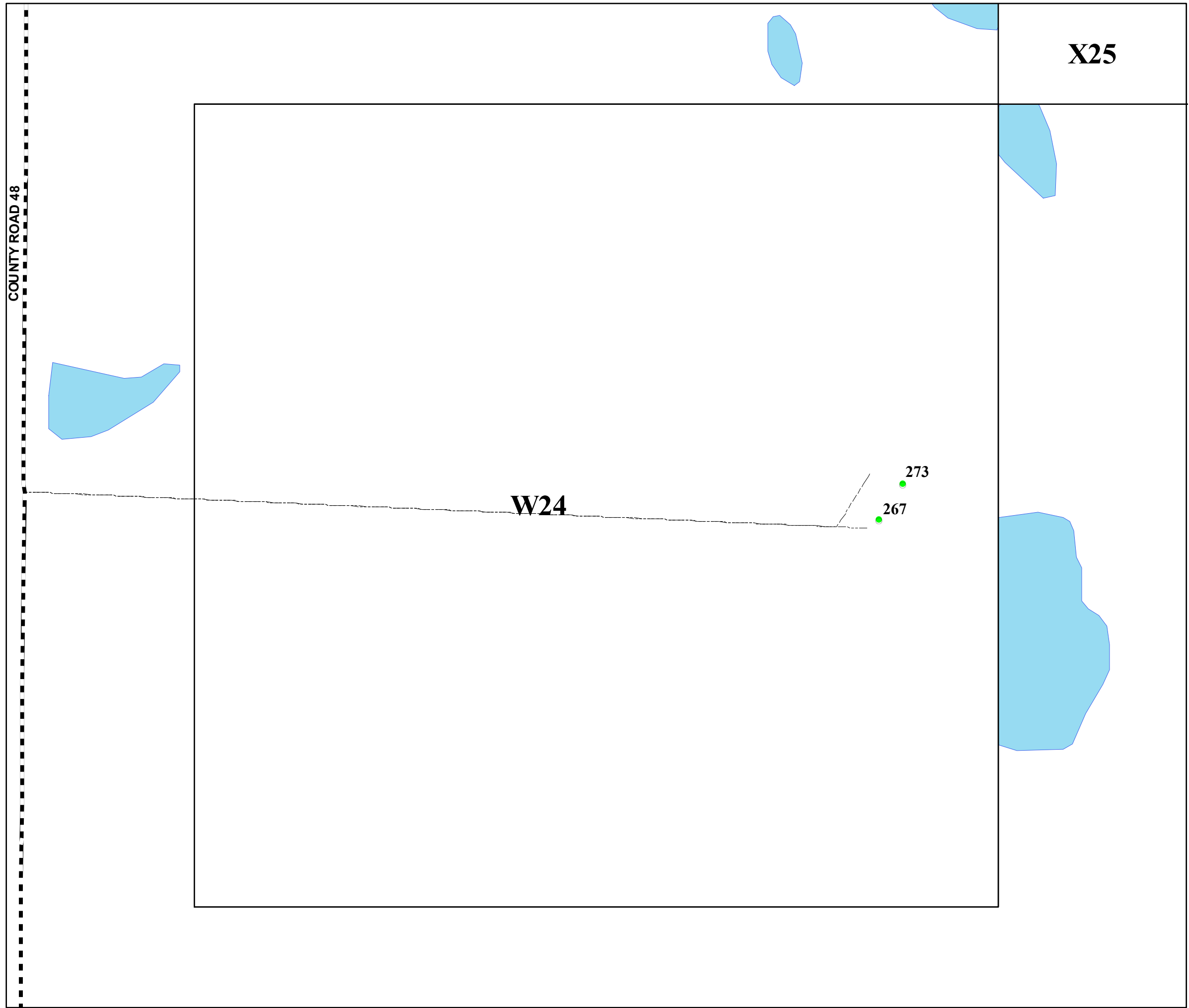
- Residents
- County Rds
- State Rds
- Federal Rds
- Private & Public Rds
- Driveways



This product is for informational purposes and may not have been prepared for, or be suitable for legal, engineering, or surveying purposes. Users of this information should review or consult the primary data and information sources to ascertain the usability of the information.

Map created by: Mario H. Vasquez

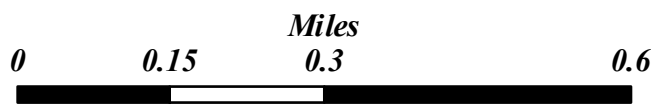
Wednesday, April 23, 2014



San Miguel County Map Book
2014



- Residents
- County Rds
- State Rds
- Federal Rds
- Private & Public Rds
- Driveways



This product is for informational purposes and may not have been prepared for, or be suitable for legal, engineering, or surveying purposes. Users of this information should review or consult the primary data and information sources to ascertain the usability of the information.

Map created by: Mario H. Vasquez

Wednesday, April 23, 2014

X27

214

212

W27

V28

**San Miguel County Map Book
2014**



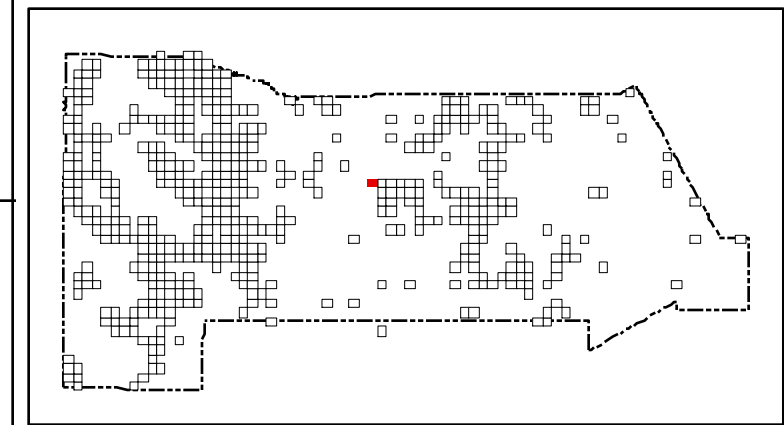
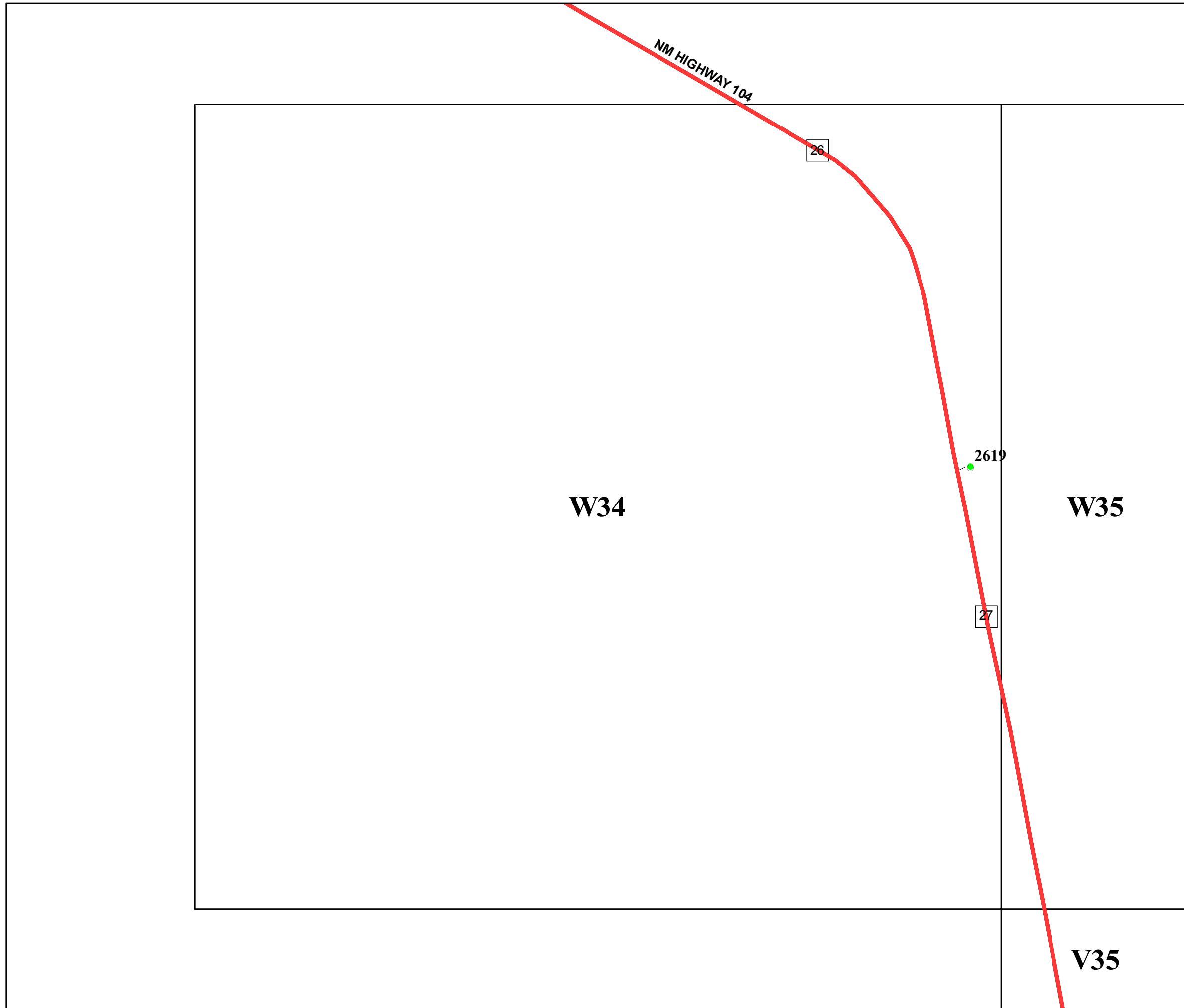
- **Residents**
- County Rds**
- State Rds**
- Federal Rds**
- Private & Public Rds**
- Driveways**



This product is for informational purposes and may not have been prepared for, or be suitable for legal, engineering, or surveying purposes. Users of this information should review or consult the primary data and information sources to ascertain the usability of the information.

Map created by: *Mario H. Vásquez*

Wednesday, April 23, 2014



San Miguel County Map Book
2014



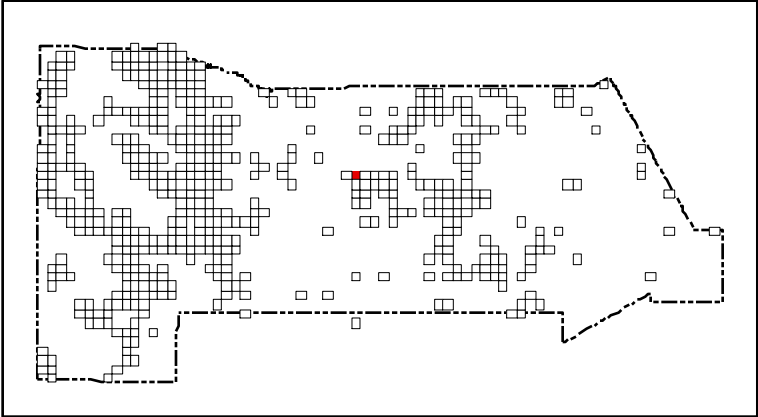
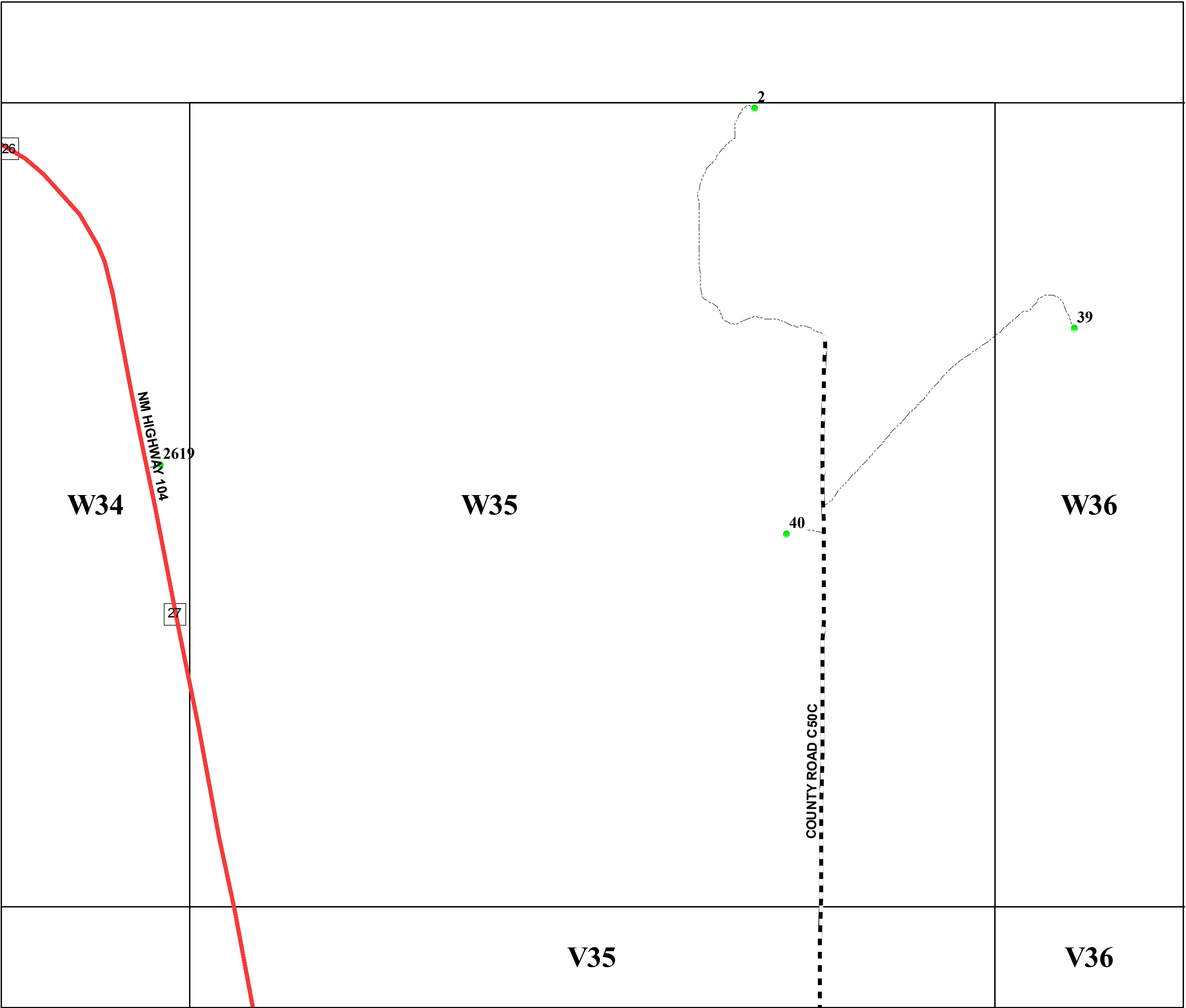
- Residents
- County Rds
- State Rds
- Federal Rds
- Private & Public Rds
- Driveways



This product is for informational purposes and may not have been prepared for, or be suitable for legal, engineering, or surveying purposes. Users of this information should review or consult the primary data and information sources to ascertain the usability of the information.

Map created by: Mario H. Vasquez

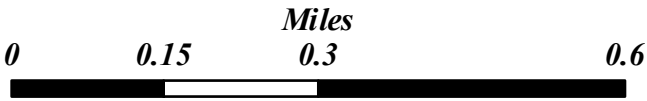
Wednesday, April 23, 2014



San Miguel County Map Book
2014

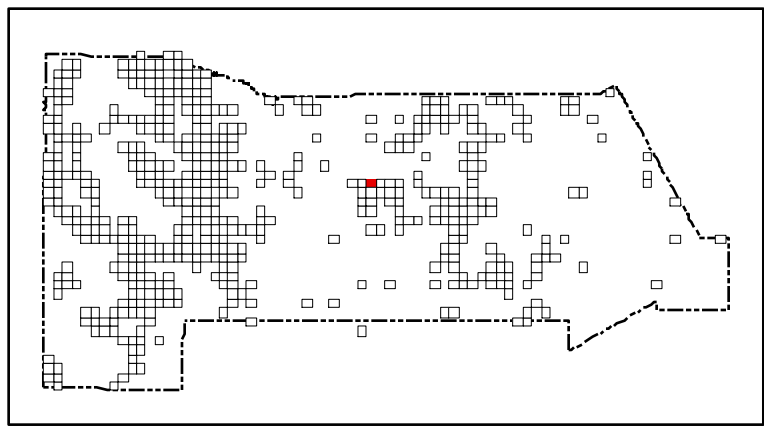


- Residents
- County Rds
- State Rds
- Federal Rds
- Private & Public Rds
- Driveways









This product is for informational purposes and may not have been prepared for, or be suitable for legal, engineering, or surveying purposes. Users of this information should review or consult the primary data and information sources to ascertain the usability of the information.

Map created by: Mario H. Vasquez
Wednesday, April 23, 2014



San Miguel County Map Book 2014



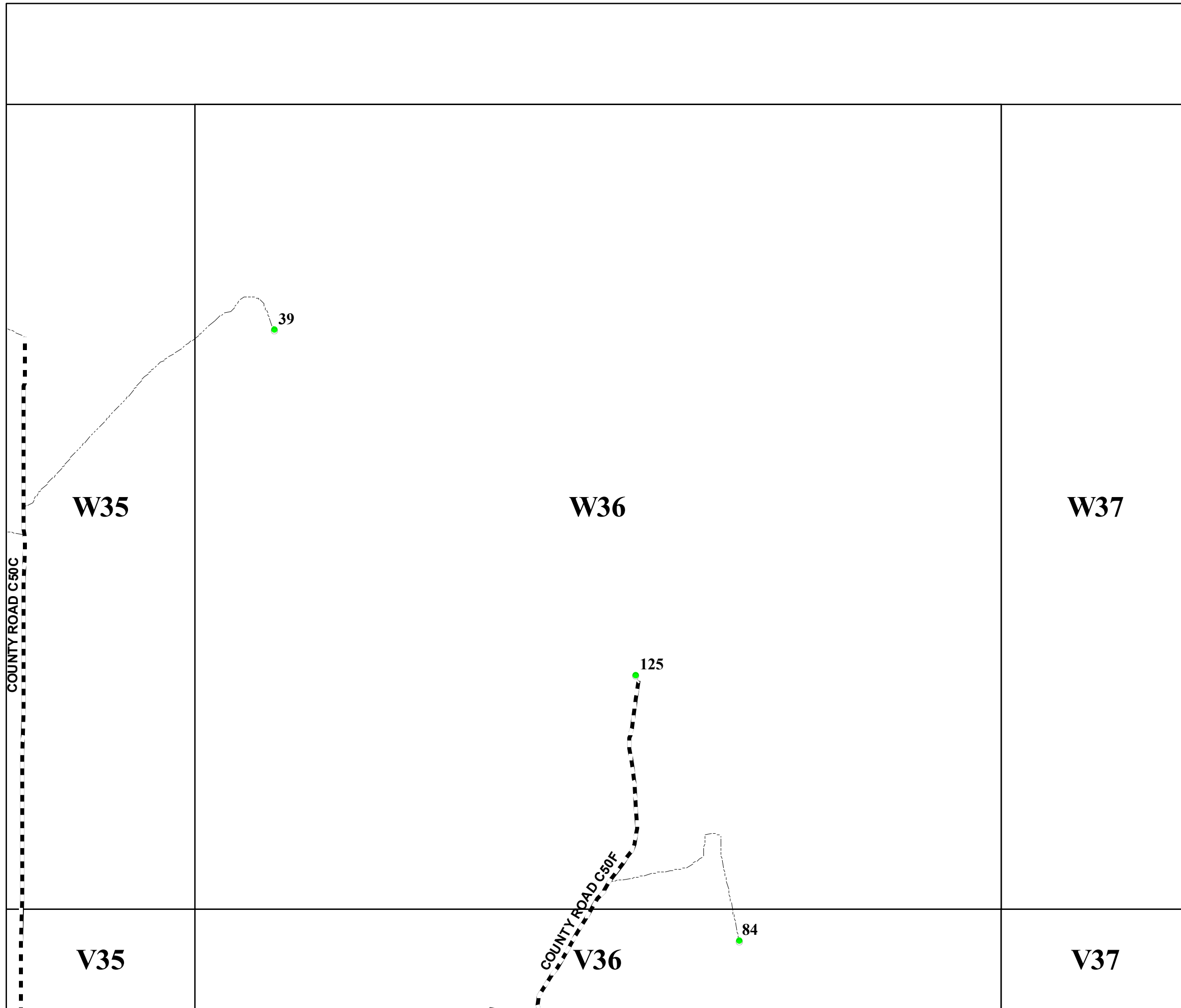
-  **Residents**
-  **County Rds**
-  **State Rds**
-  **Federal Rds**
-  **Private & Public Rds**
-  **Driveways**

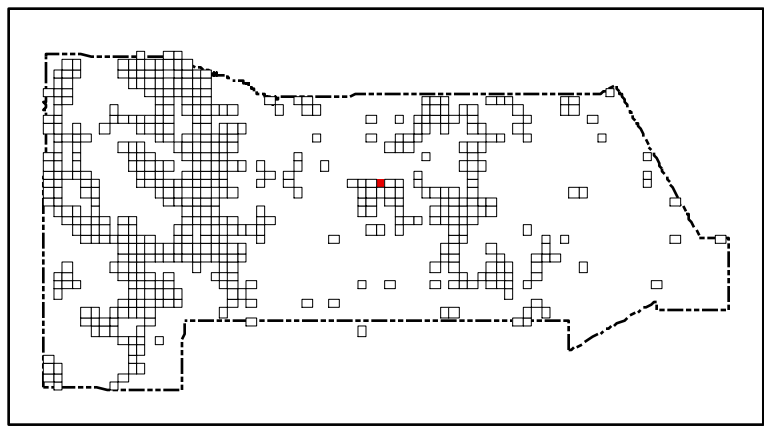


This product is for informational purposes and may not have been prepared for, or be suitable for legal, engineering, or surveying purposes. Users of this information should review or consult the primary data and information sources to ascertain the usability of the information.

Map created by: Mario H. Vasquez

Wednesday, April 23, 2014





San Miguel County Map Book 2014



- Residents
- County Rds
- State Rds
- Federal Rds
- Private & Public Rds
- Driveways



This product is for informational purposes and may not have been prepared for, or be suitable for legal, engineering, or surveying purposes. Users of this information should review or consult the primary data and information sources to ascertain the usability of the information.

Map created by: Mario H. Vasquez

Wednesday, April 23, 2014

Page Name: W37
Page Number: 295

W36

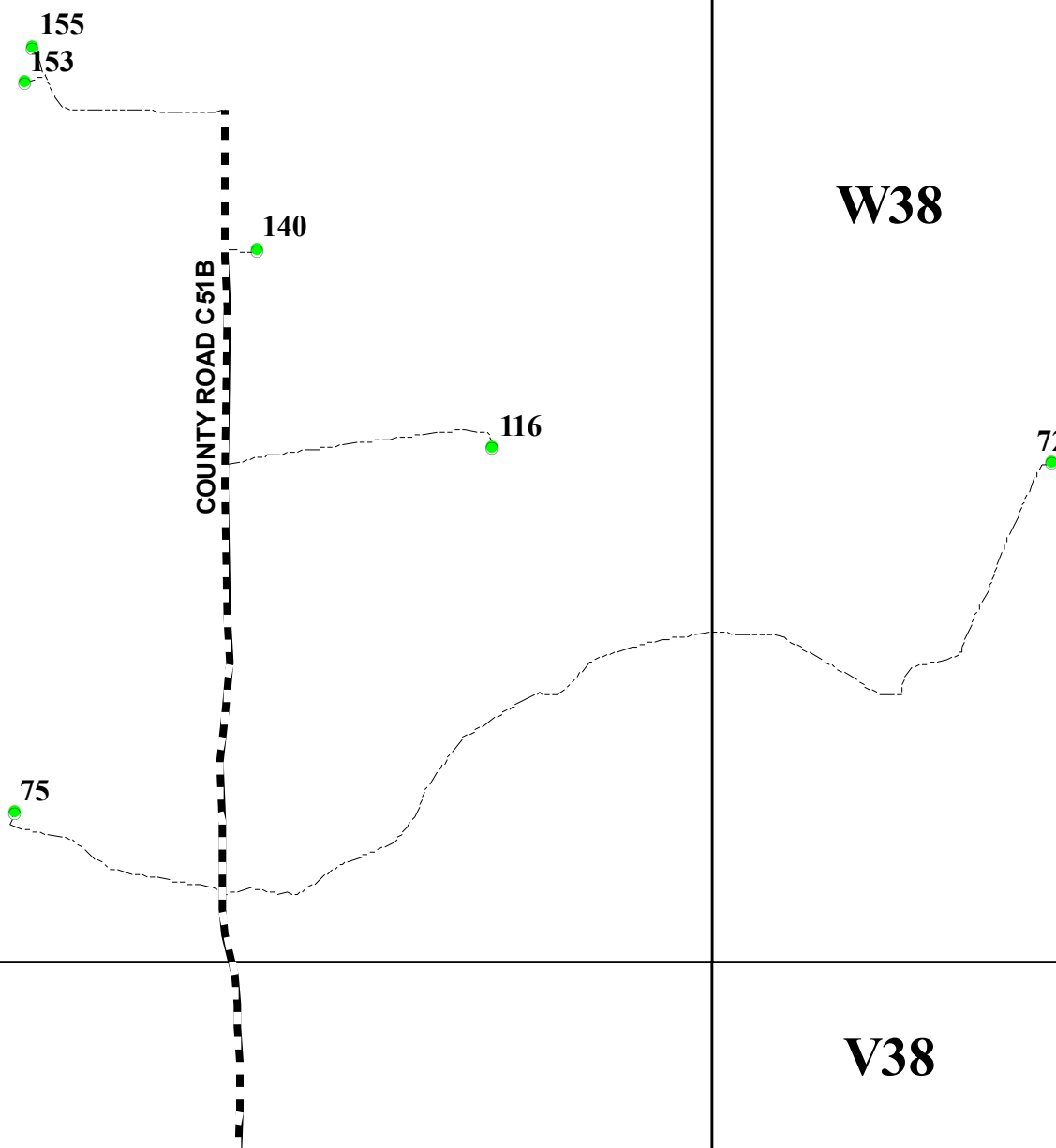
W37

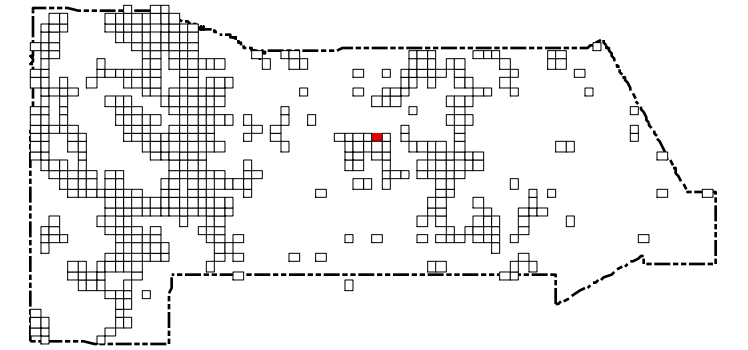
W38

V36

V37







V38





San Miguel County Map Book 2014



-  **Residents**
-  **County Rds**
-  **State Rds**
-  **Federal Rds**
-  **Private & Public Rds**
-  **Driveways**



This product is for informational purposes and may not have been prepared for, or be suitable for legal, engineering, or surveying purposes. Users of this information should review or consult the primary data and information sources to ascertain the usability of the information.

Map created by: Mario H. Vasquez

Wednesday, April 23, 2014

Page Name: W38
Page Number: 296

W37

W38

W39

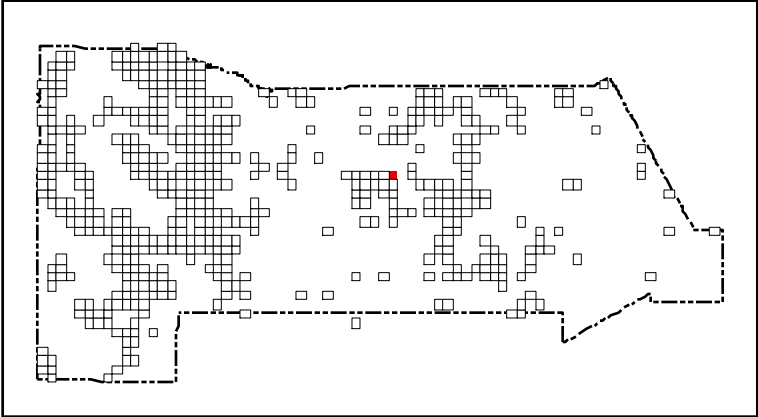
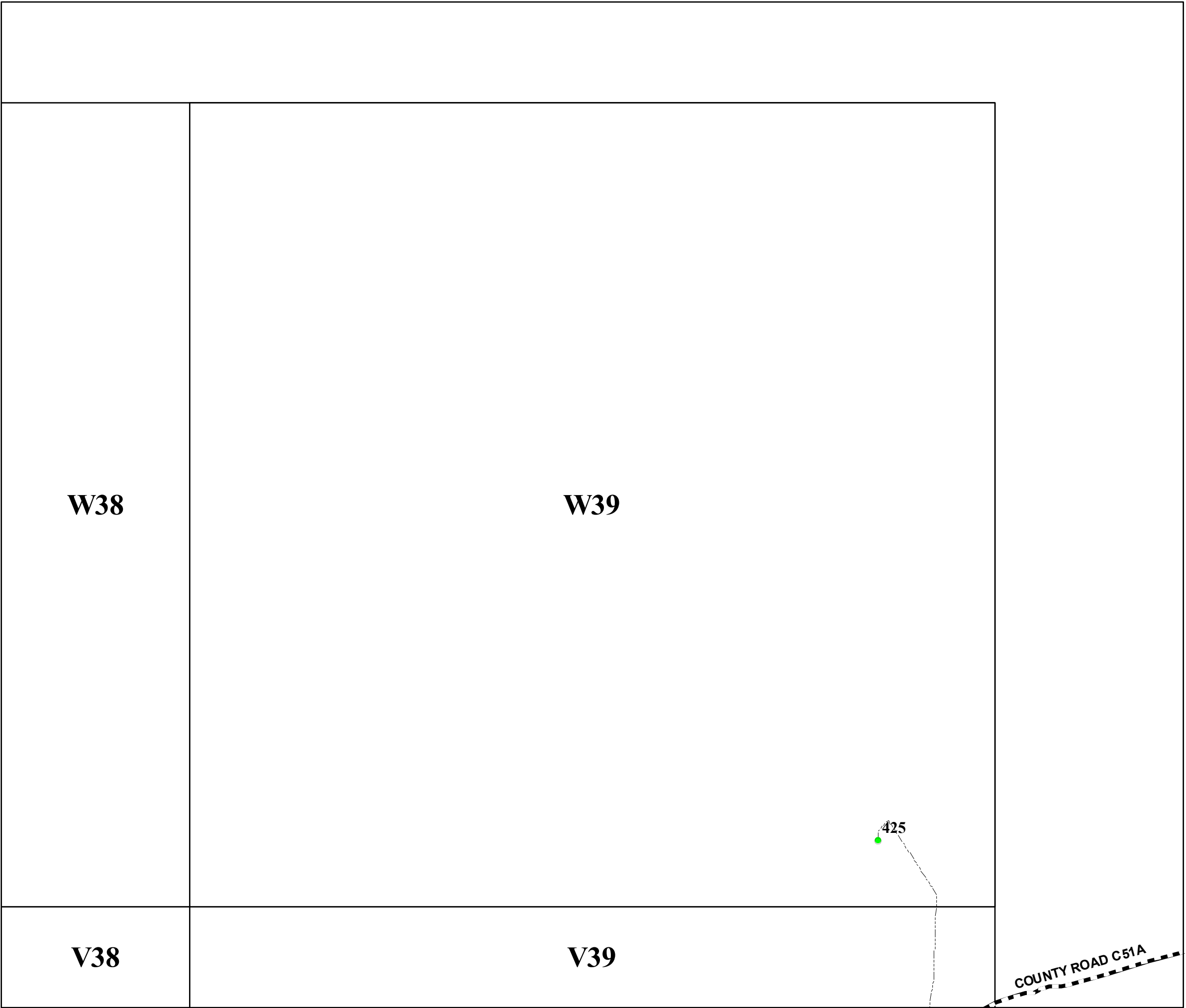
V37

V38

V39

116

72



San Miguel County Map Book
2014



- Residents
- County Rds
- State Rds
- Federal Rds
- Private & Public Rds
- Driveways



This product is for informational purposes and may not have been prepared for, or be suitable for legal, engineering, or surveying purposes. Users of this information should review or consult the primary data and information sources to ascertain the usability of the information.

Map created by: Mario H. Vasquez
Wednesday, April 23, 2014







X41

W41

544

San Miguel County Map Book
2014



-  **Residents**
-  **County Rds**
-  **State Rds**
-  **Federal Rds**
-  **Private & Public Rds**
-  **Driveways**

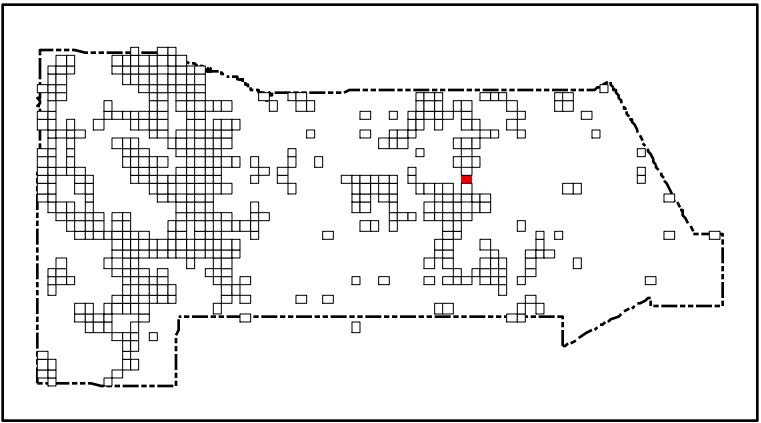
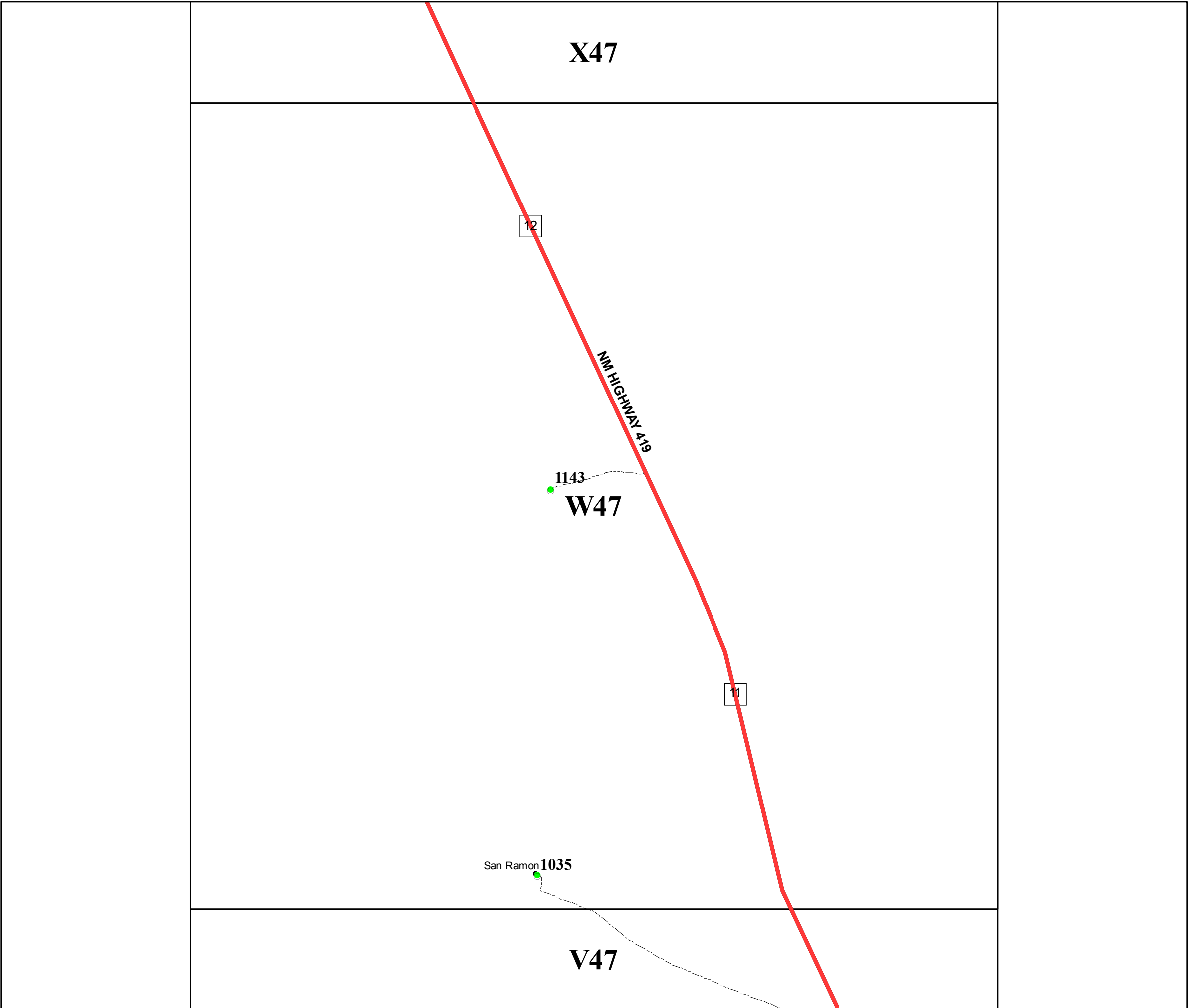


This product is for informational purposes and may not have been prepared for, or be suitable for legal, engineering, or surveying purposes. Users of this information should review or consult the primary data and information sources to ascertain the usability of the information.

Map created by: Mario H. Vasquez

Wednesday, April 23, 2014

V42



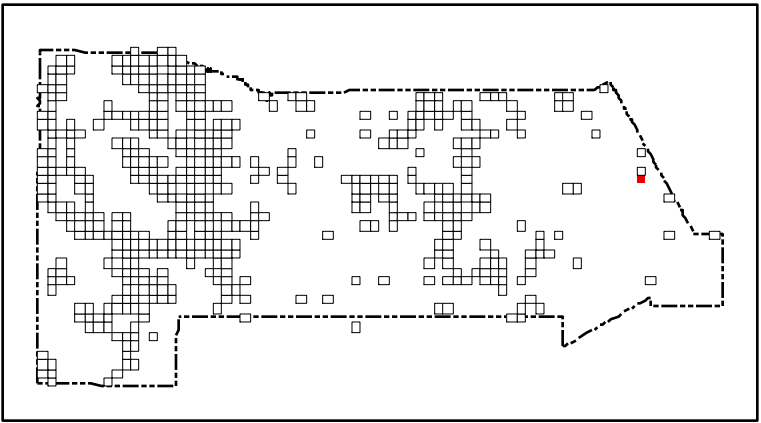
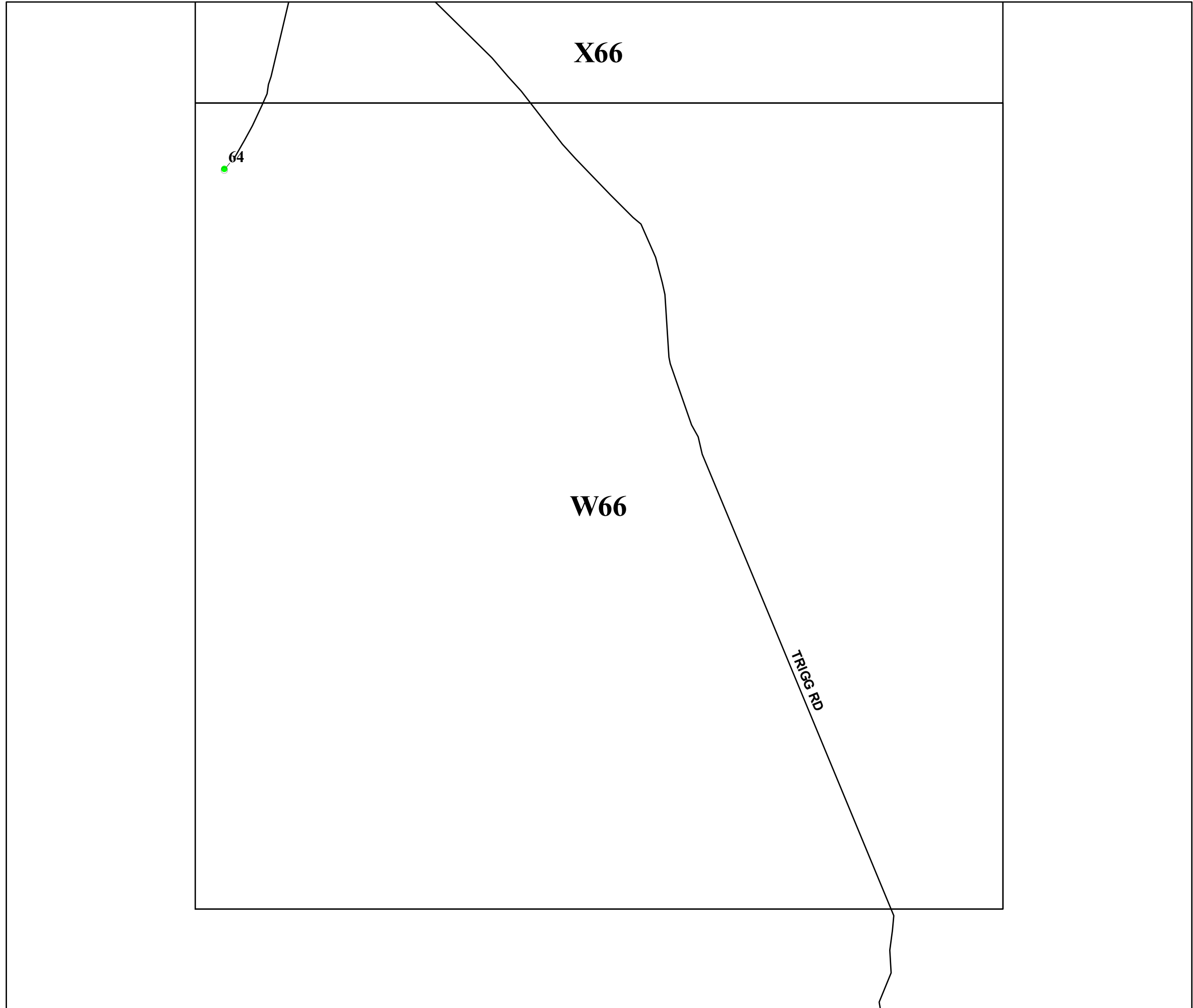
San Miguel County Map Book
2014



- Residents
- County Rds
- State Rds
- Federal Rds
- Private & Public Rds
- Driveways



This product is for informational purposes and may not have been prepared for, or be suitable for legal, engineering, or surveying purposes. Users of this information should review or consult the primary data and information sources to ascertain the usability of the information.



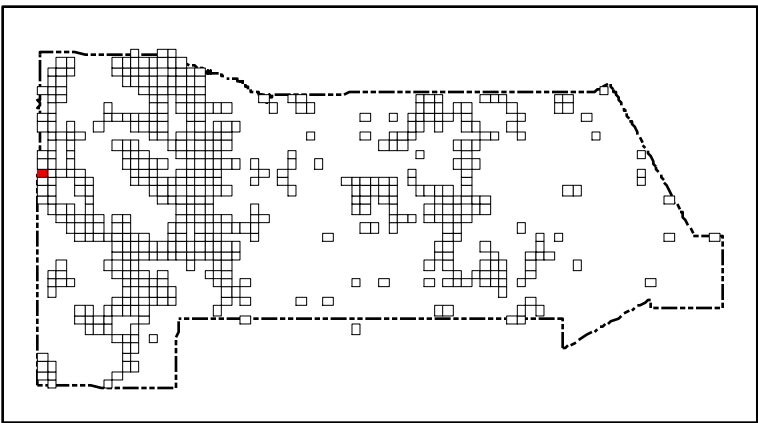
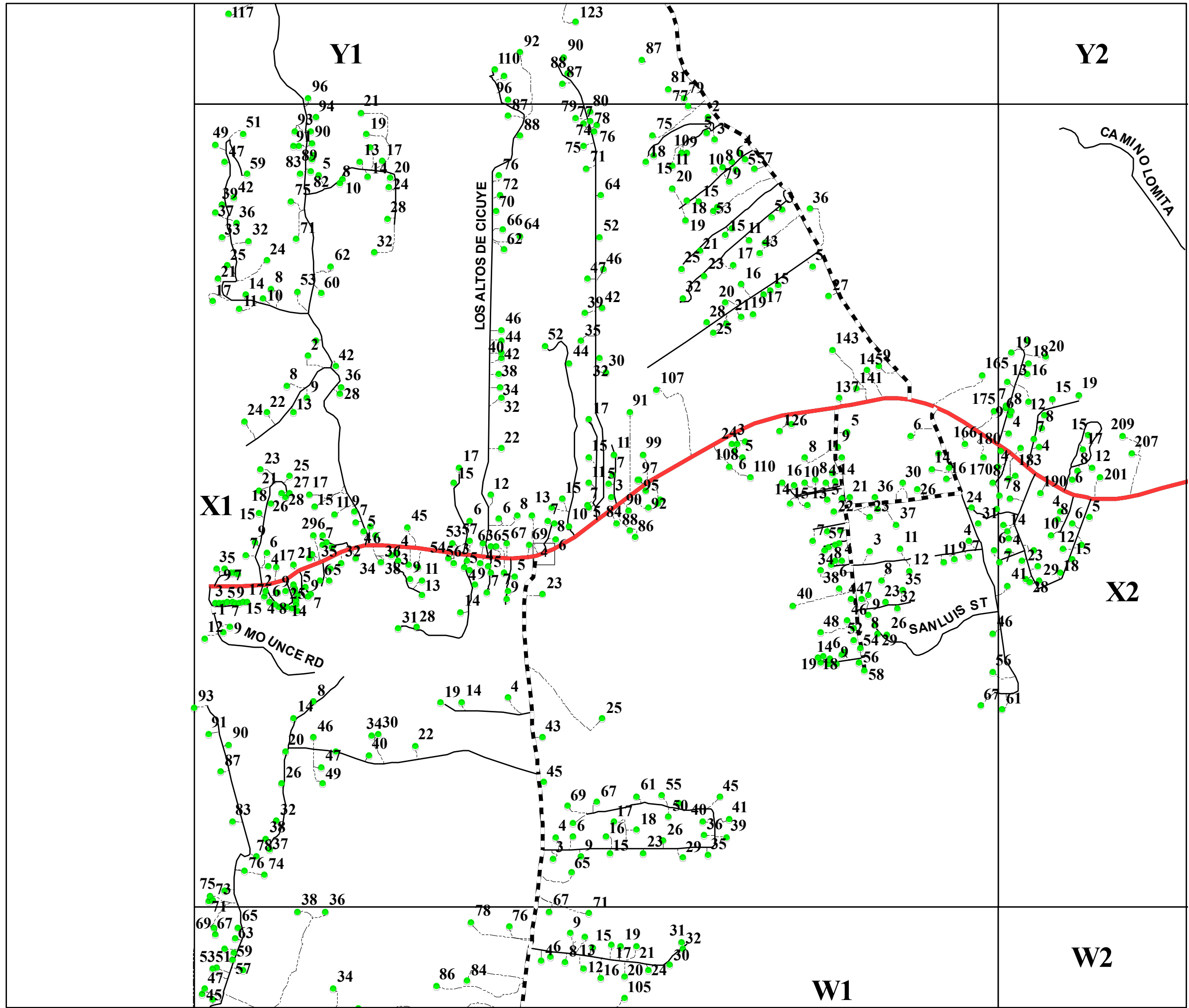
San Miguel County Map Book
2014



- Residents
- County Rds
- State Rds
- Federal Rds
- Private & Public Rds
- Driveways



This product is for informational purposes and may not have been prepared for, or be suitable for legal, engineering, or surveying purposes. Users of this information should review or consult the primary data and information sources to ascertain the usability of the information.



San Miguel County Map Book
2014



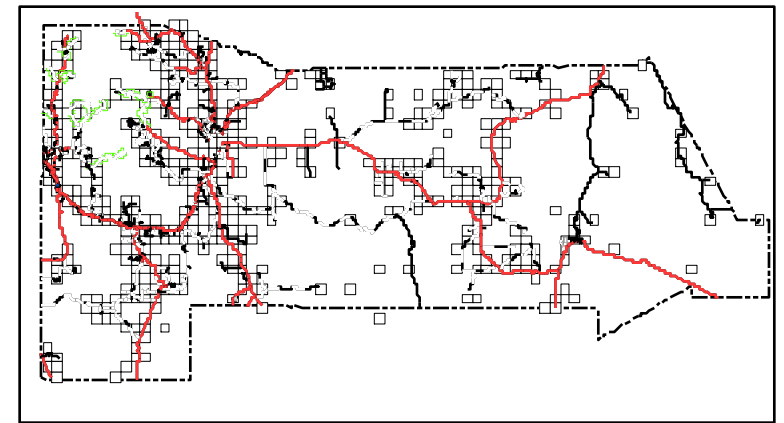
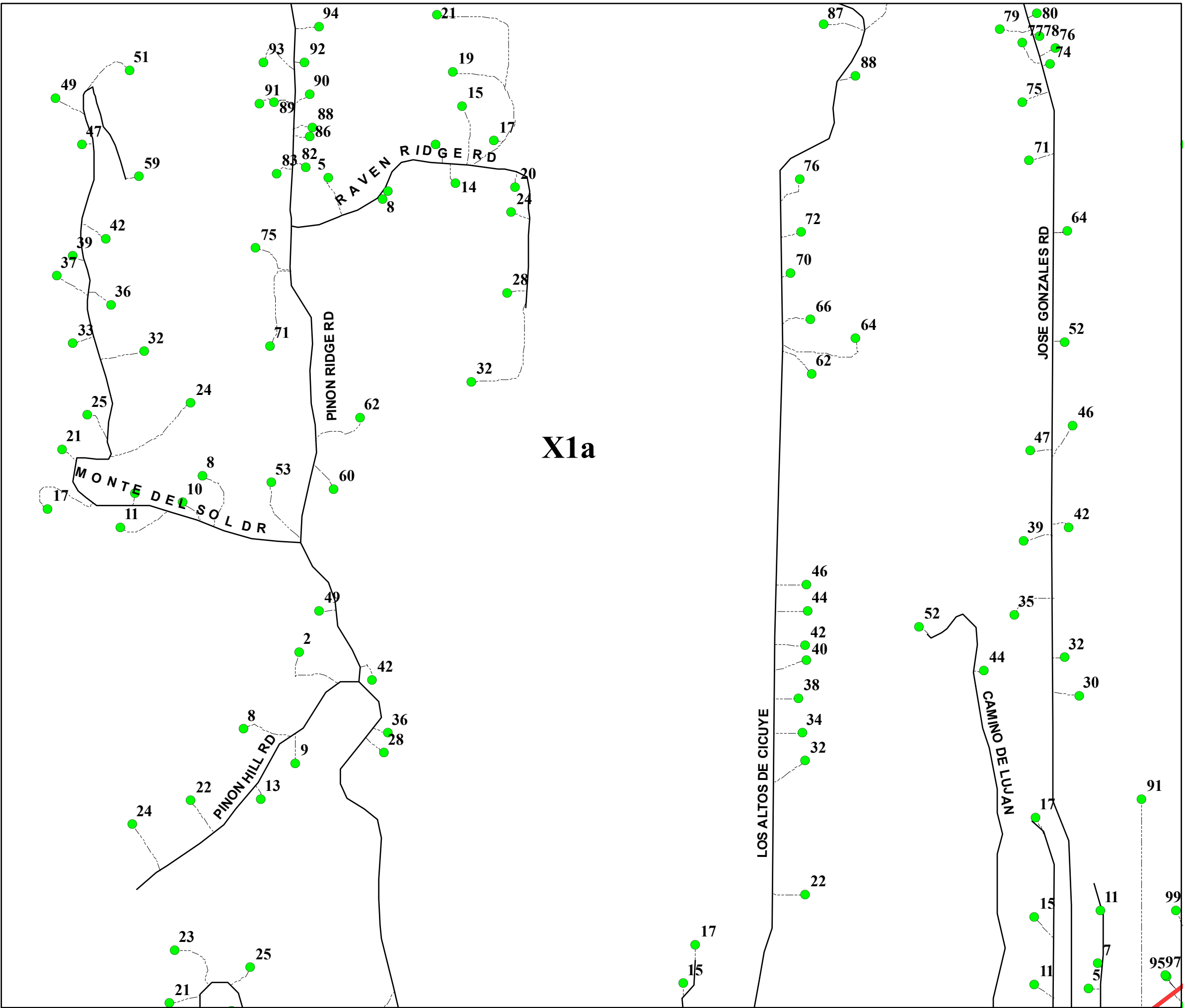
- Residents
- County Rds
- State Rds
- - - Federal Rds
- Private & Public Rds
- Driveways



This product is for informational purposes and may not have been prepared for, or be suitable for legal, engineering, or surveying purposes. Users of this information should review or consult the primary data and information sources to ascertain the usability of the information.

Map created by: Mario H. Vasquez

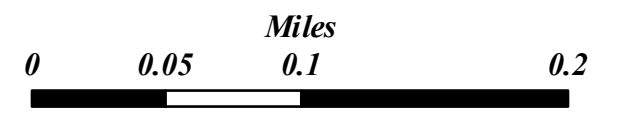
Wednesday, April 23, 2014



San Miguel County Map Book
2014

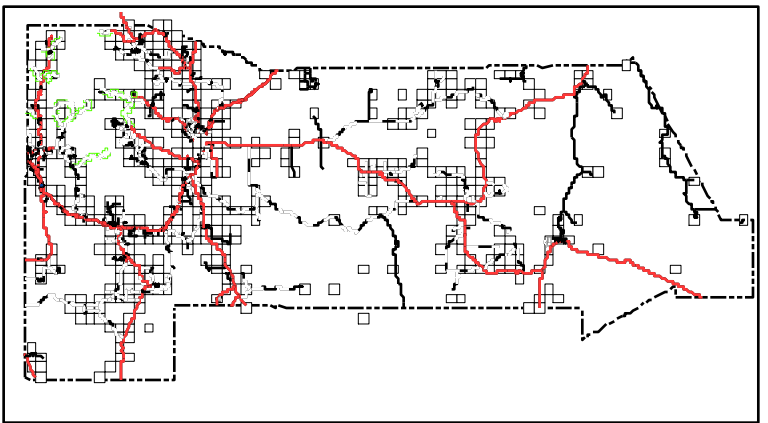
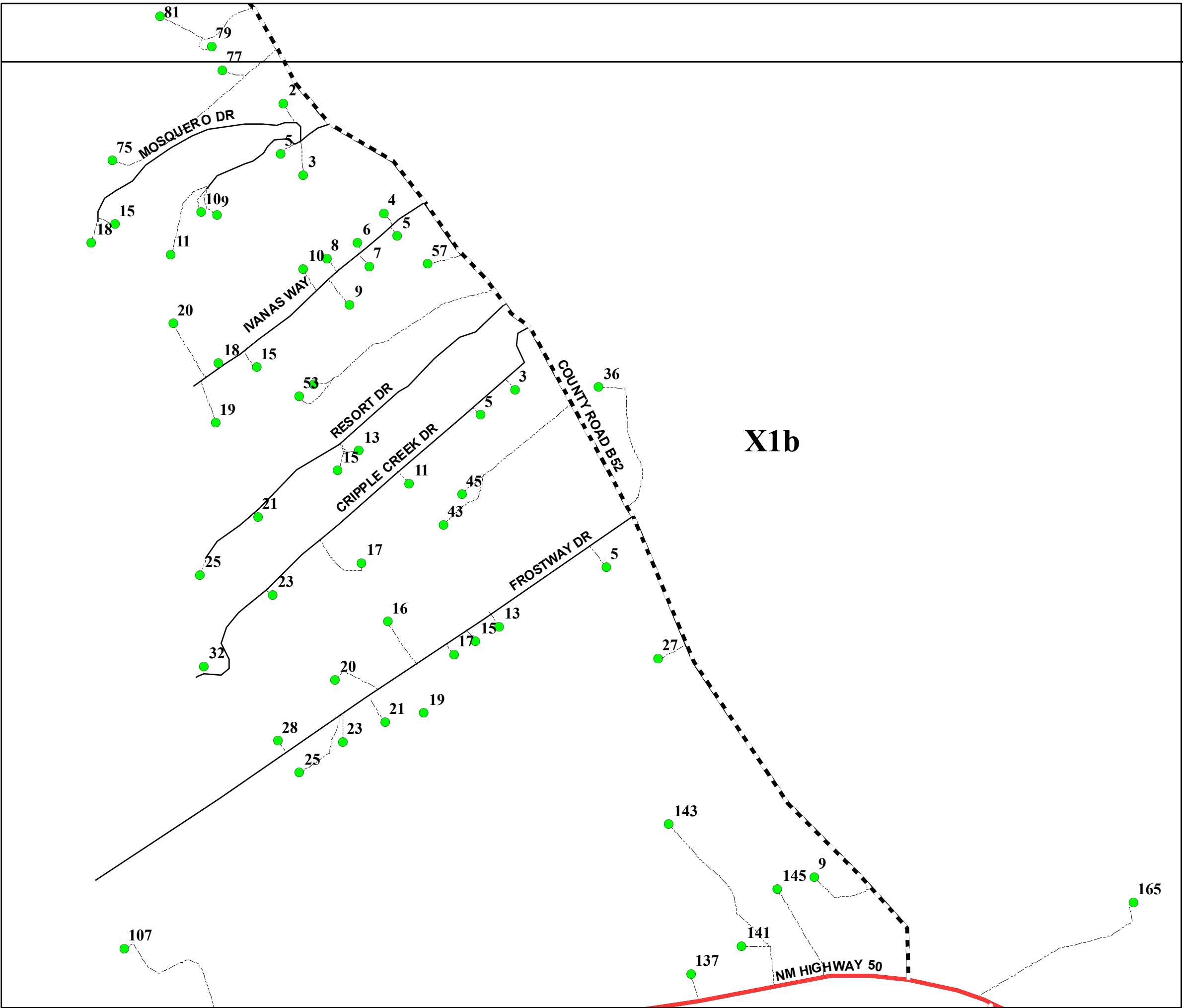


- Residents
- County Rds
- State Rds
- - - Federal Rds
- Private & Public Rds
- - - Driveways



This product is for informational purposes and may not have been prepared for, or be suitable for legal, engineering, or surveying purposes. Users of this information should review or consult the primary data and information sources to ascertain the usability of the information.

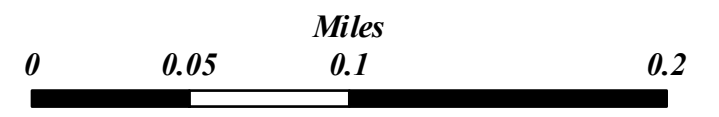
Map created by: Mario H. Vásquez



San Miguel County Map Book
2014



- Residents
- County Rds
- State Rds
- - - Federal Rds
- Private & Public Rds
- - - Driveways

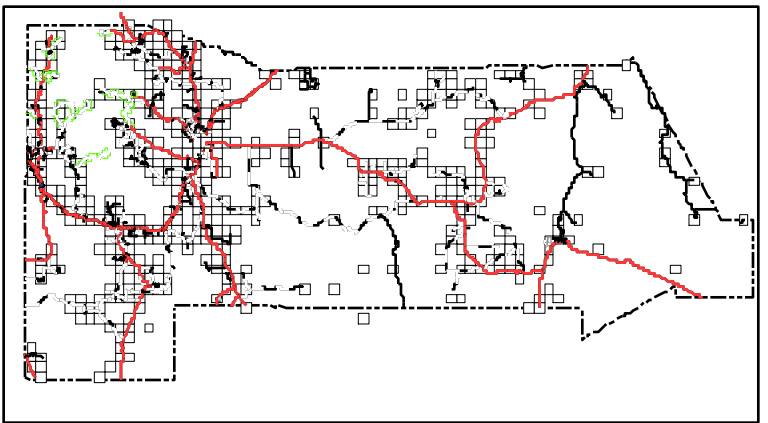
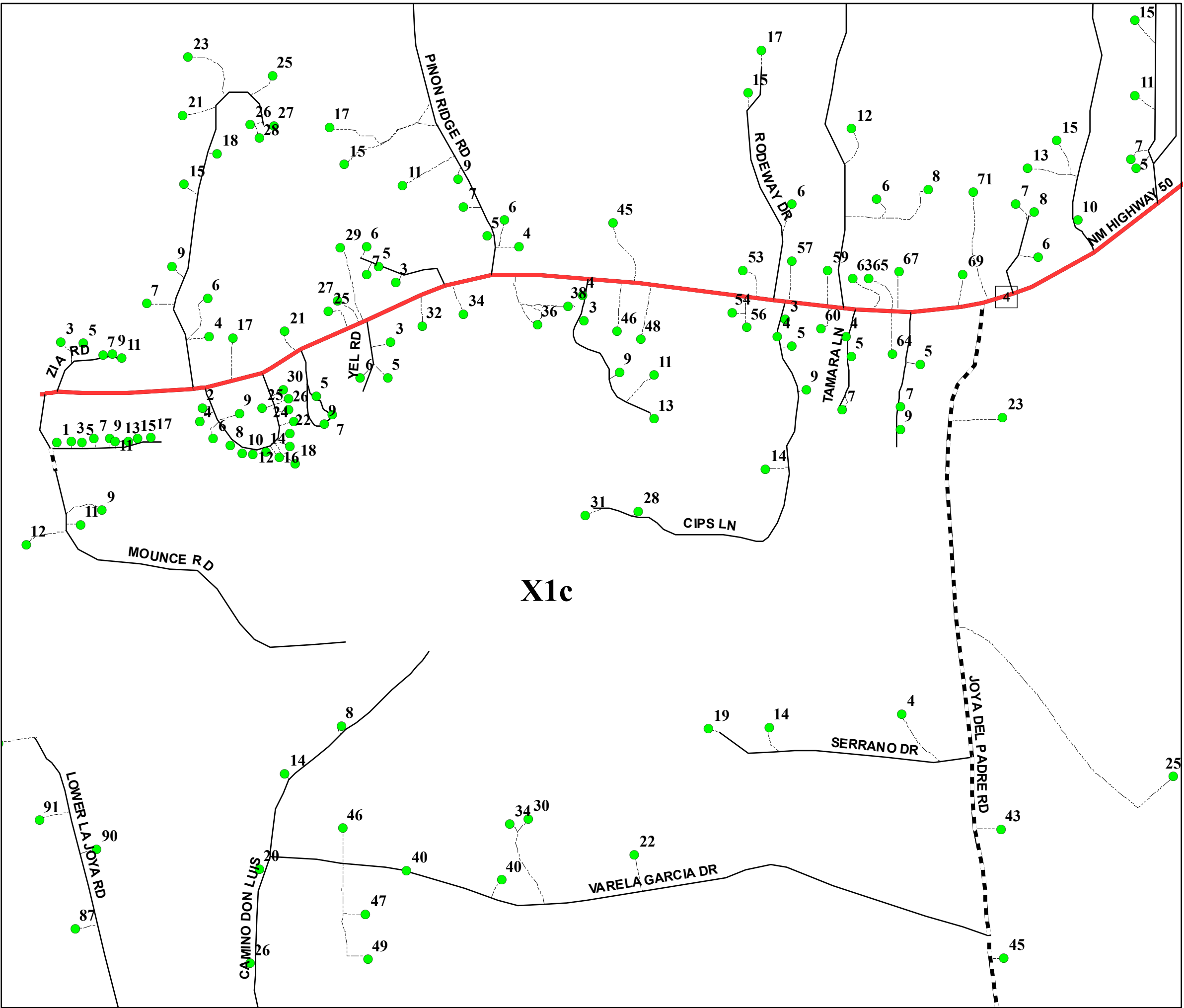


This product is for informational purposes and may not have been prepared for, or be suitable for legal, engineering, or surveying purposes. Users of this information should review or consult the primary data and information sources to ascertain the usability of the information.

Map created by: Mário H. Vásquez

Page Name: X1b

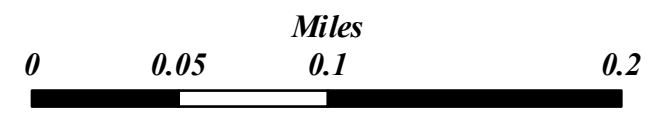
Page Number: 301b



San Miguel County Map Book
2014



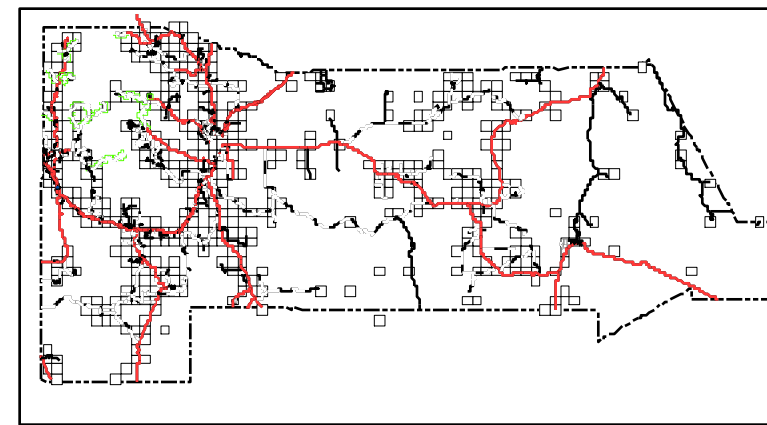
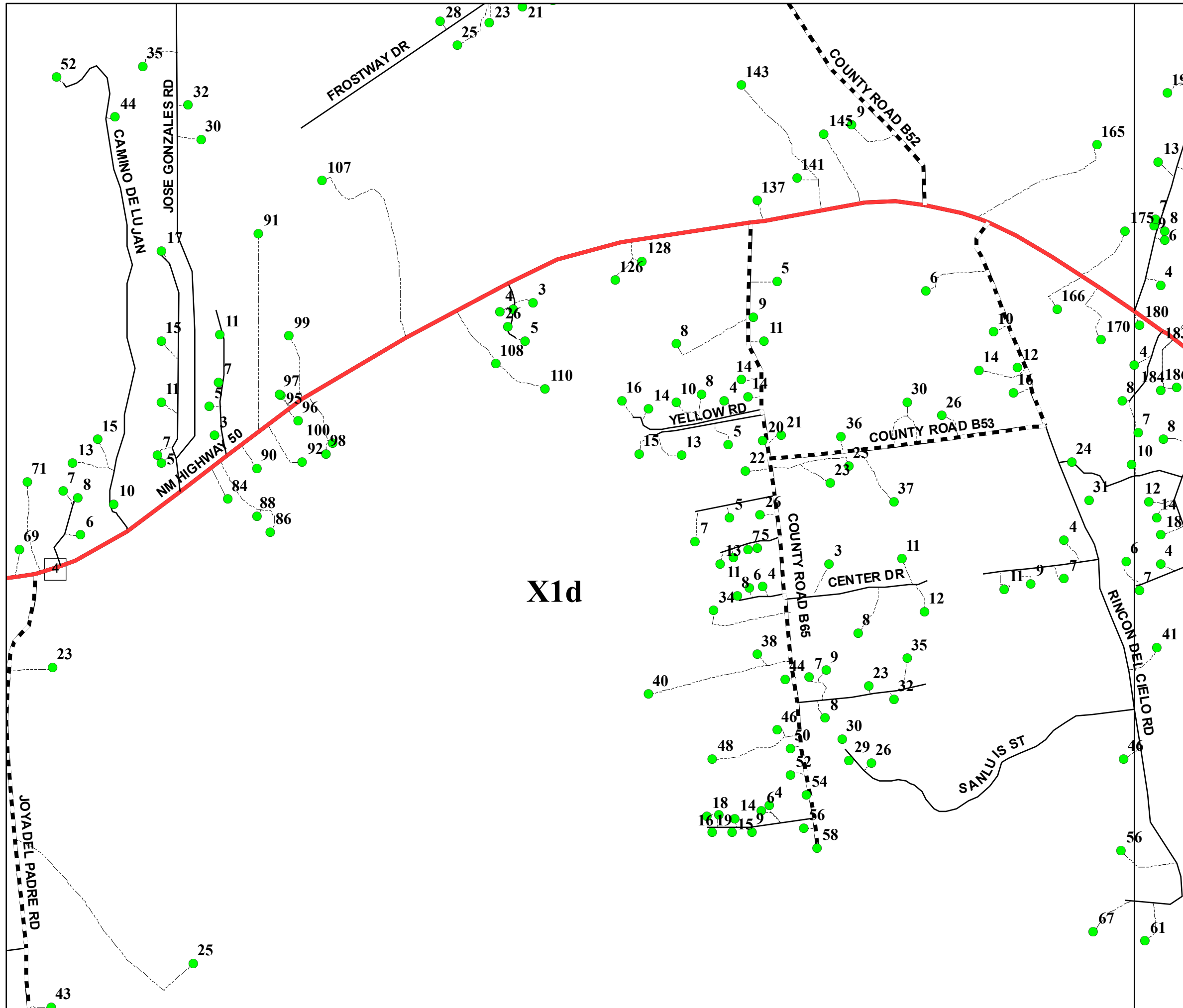
- Residents
- County Rds
- State Rds
- Federal Rds
- Private & Public Rds
- Driveways



This product is for informational purposes and may not have been prepared for, or be suitable for legal, engineering, or surveying purposes. Users of this information should review or consult the primary data and information sources to ascertain the usability of the information.

Map created by: Mário H. Vásquez

Page Name: X1c
Page Number: 301c



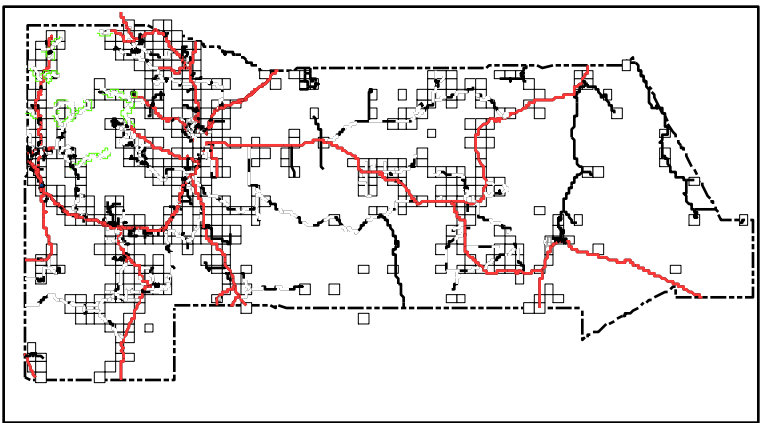
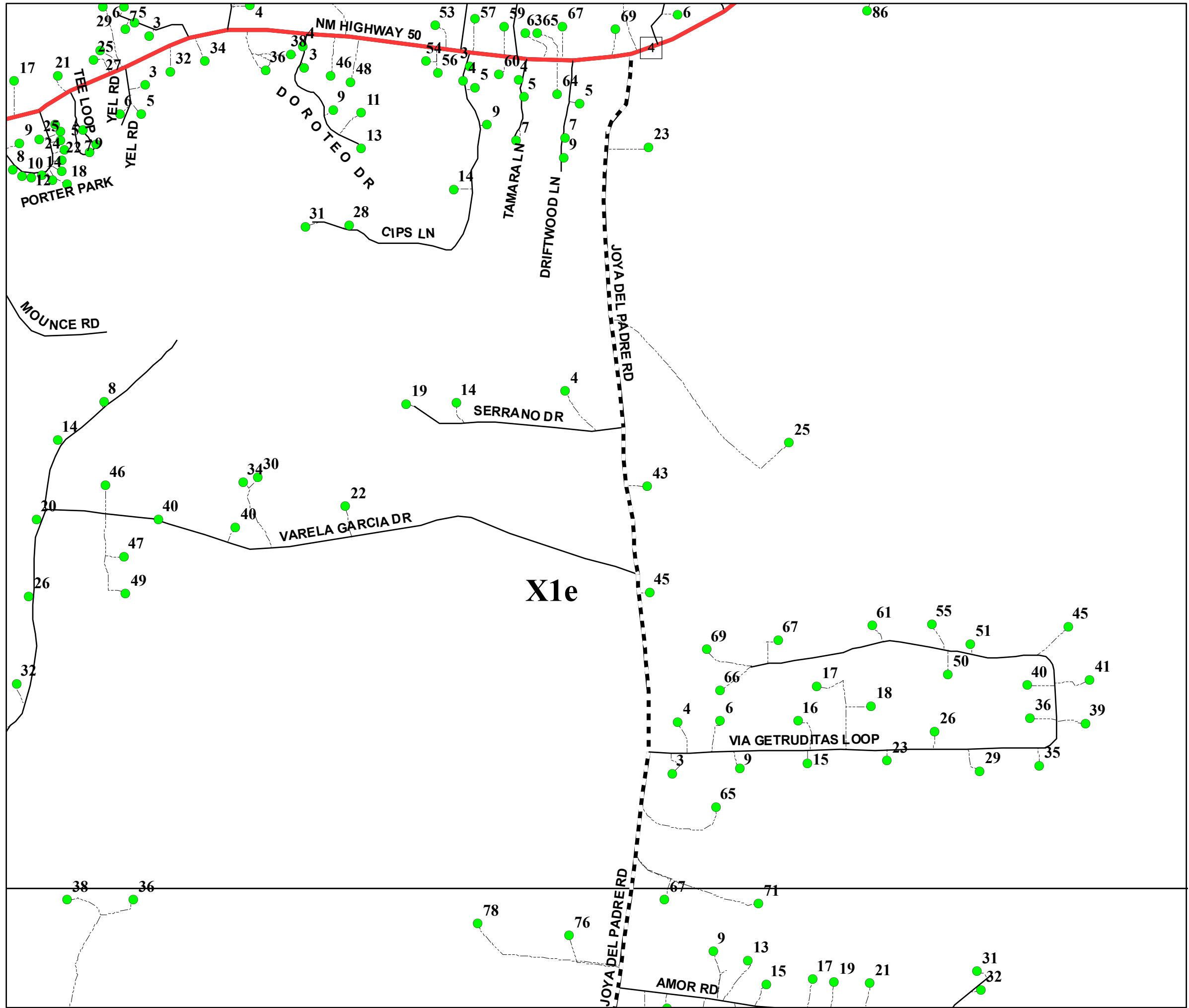
San Miguel County Map Book
2014



- Residents
- County Rds
- State Rds
- Federal Rds
- Private & Public Rds
- Driveways



This product is for informational purposes and may not have been prepared for, or be suitable for legal, engineering, or surveying purposes. Users of this information should review or consult the primary data and information sources to ascertain the usability of the information.



San Miguel County Map Book
2014



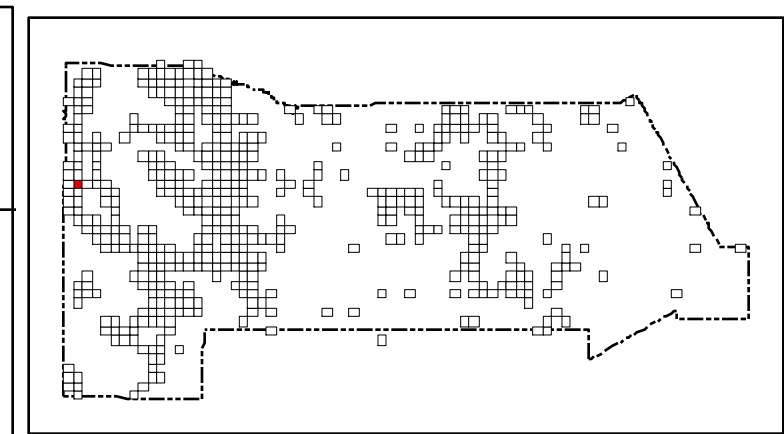
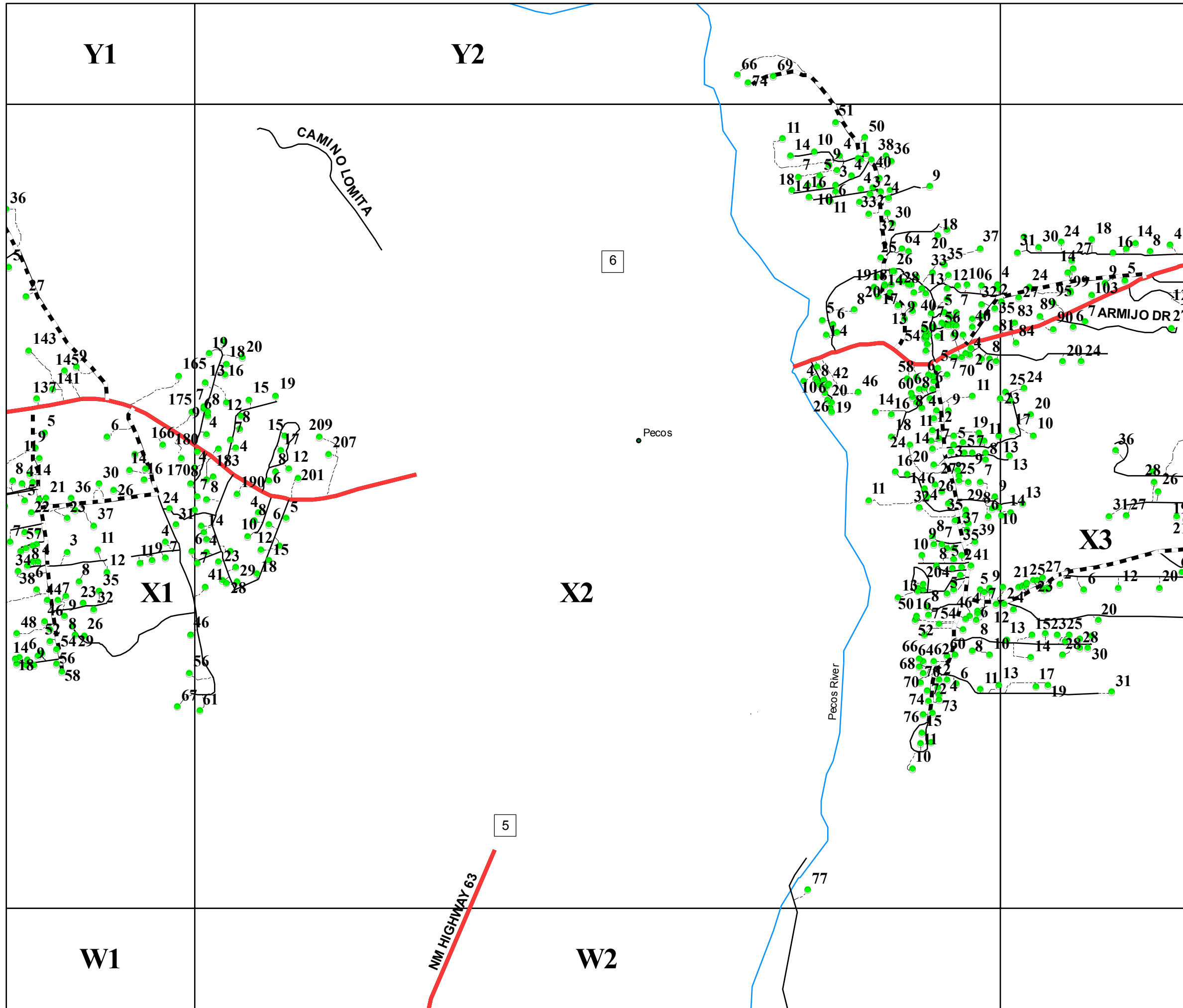
- Residents
- County Rds
- State Rds
- - - Federal Rds
- Private & Public Rds
- - - Driveways




This product is for informational purposes and may not have been prepared for, or be suitable for legal, engineering, or surveying purposes. Users of this information should review or consult the primary data and information sources to ascertain the usability of the information.

Map created by: Mário H. Vásquez

Page Name: X1e
Page Number: 301e



San Miguel County Map Book 2014



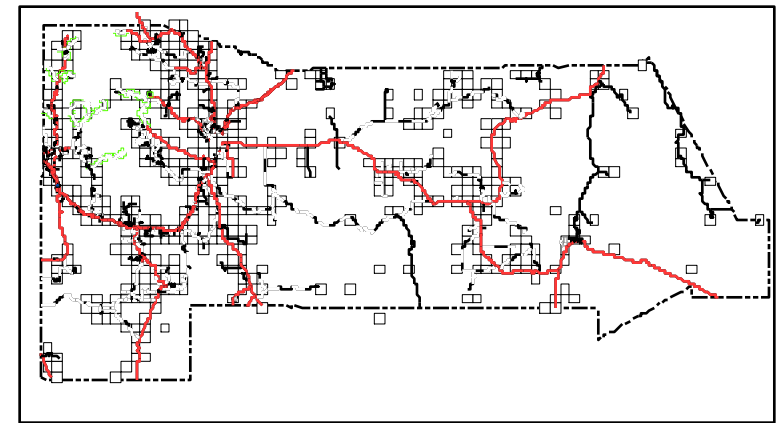
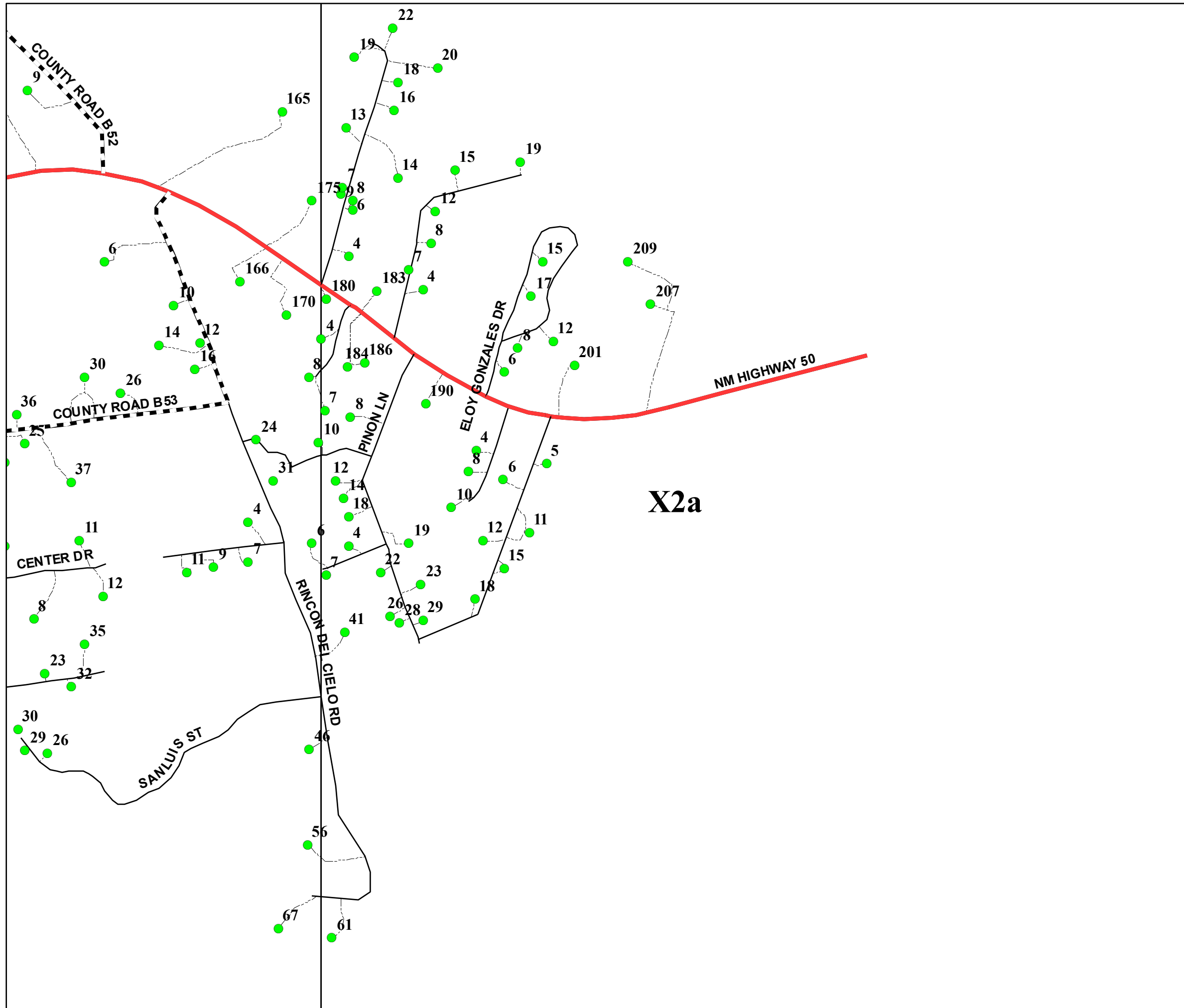
- Residents
- County Rds
- State Rds
- - - Federal Rds
- Private & Public Rds
- Driveways



This product is for informational purposes and may not have been prepared for, or be suitable for legal, engineering, or surveying purposes. Users of this information should review or consult the primary data and information sources to ascertain the usability of the information.

Map created by: *Mario H. Vásquez*

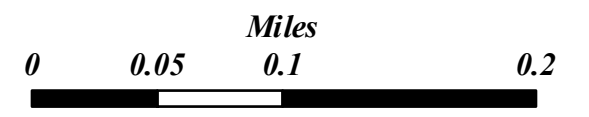
Wednesday, April 23, 2014



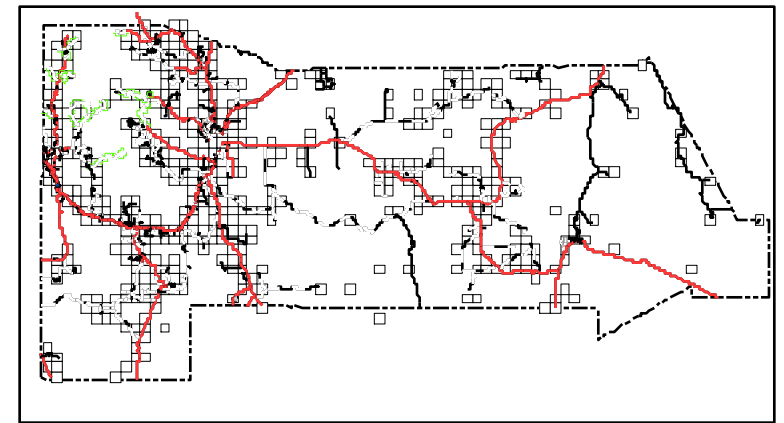
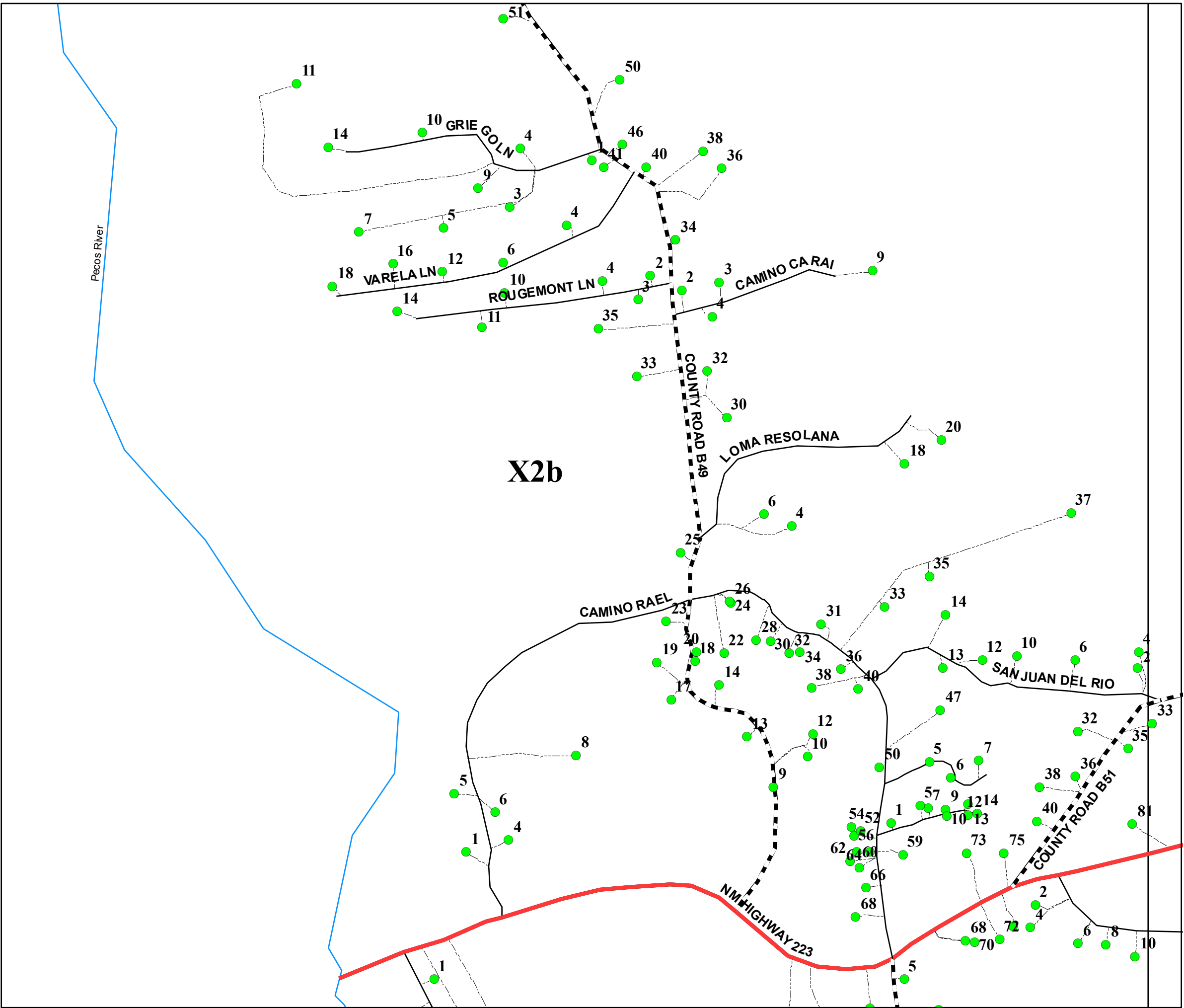
San Miguel County Map Book
2014



- Residents
- County Rds
- State Rds
- Federal Rds
- Private & Public Rds
- Driveways



This product is for informational purposes and may not have been prepared for, or be suitable for legal, engineering, or surveying purposes. Users of this information should review or consult the primary data and information sources to ascertain the usability of the information.



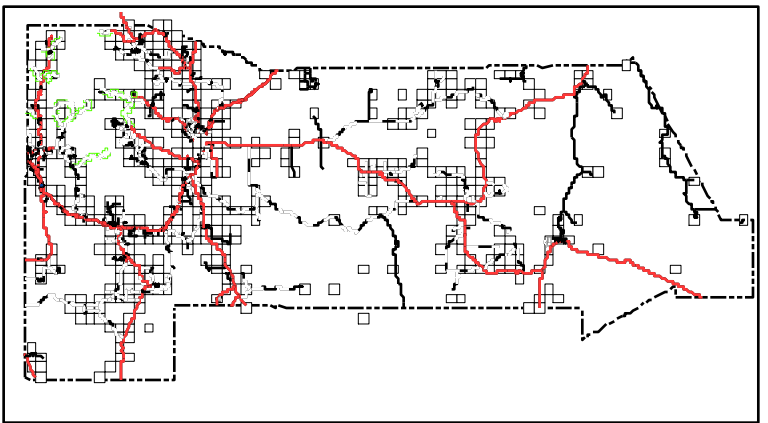
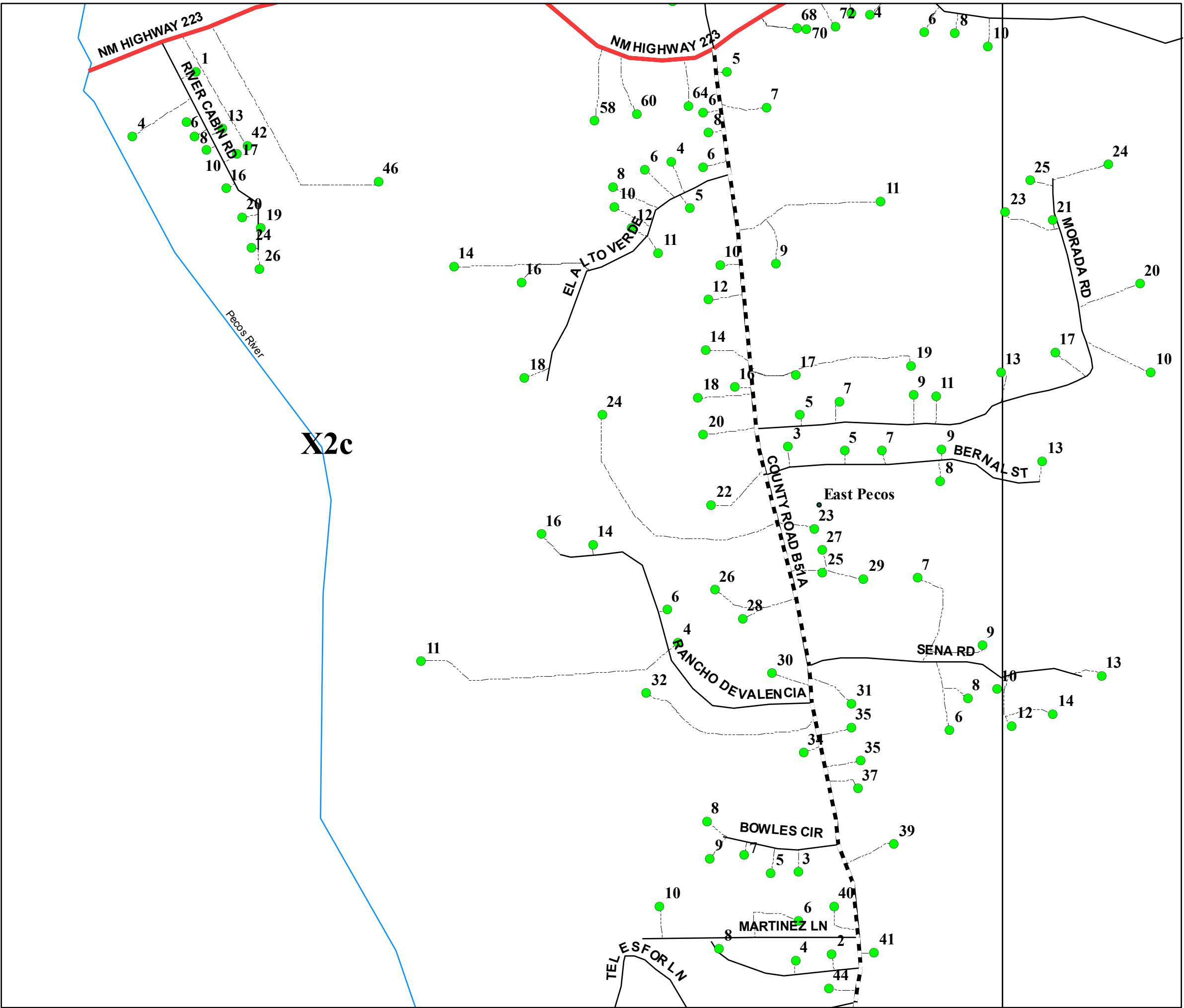
San Miguel County Map Book 2014



- Residents
- County Rds
- State Rds
- - - Federal Rds
- Private & Public Rds
- · · Driveways



This product is for informational purposes and may not have been prepared for, or be suitable for legal, engineering, or surveying purposes. Users of this information should review or consult the primary data and information sources to ascertain the usability of the information.



San Miguel County Map Book
2014



- Residents
- County Rds
- State Rds
- Federal Rds
- Private & Public Rds
- Driveways



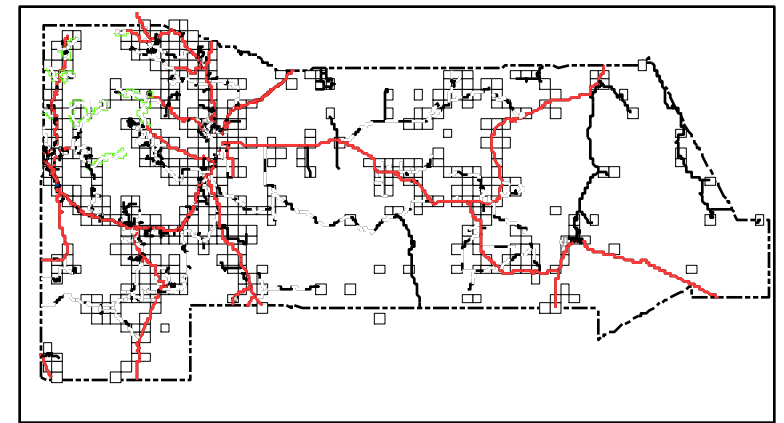
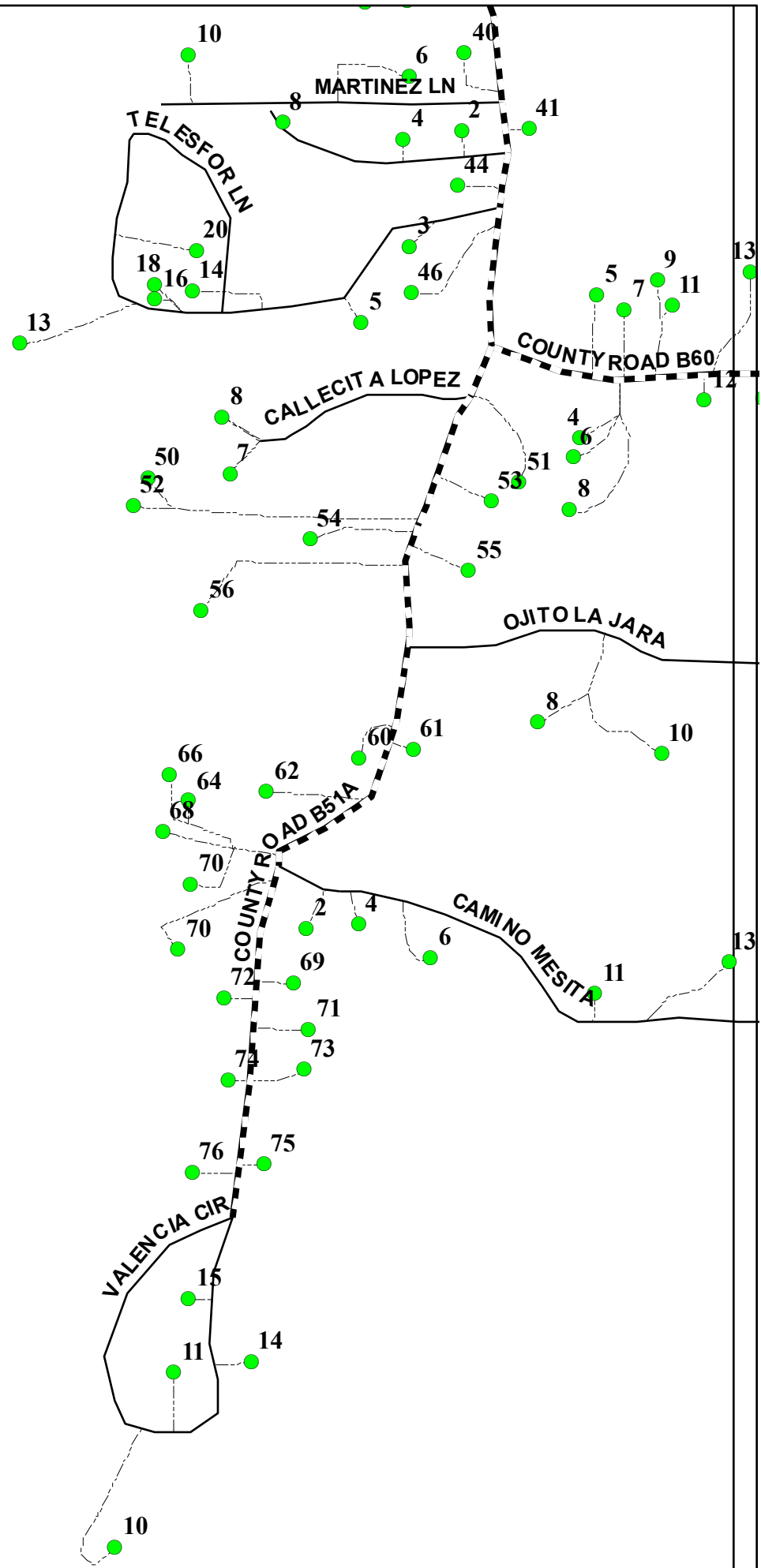
This product is for informational purposes and may not have been prepared for, or be suitable for legal, engineering, or surveying purposes. Users of this information should review or consult the primary data and information sources to ascertain the usability of the information.

Map created by: Mário H. Vásquez

Page Name: X2c
Page Number: 302c

Pecos River

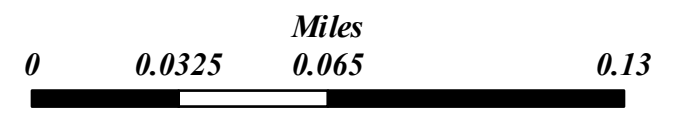
X2d



San Miguel County Map Book
2014



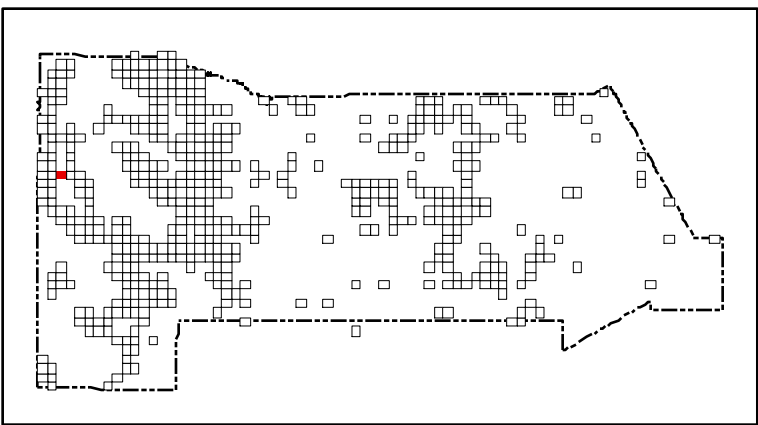
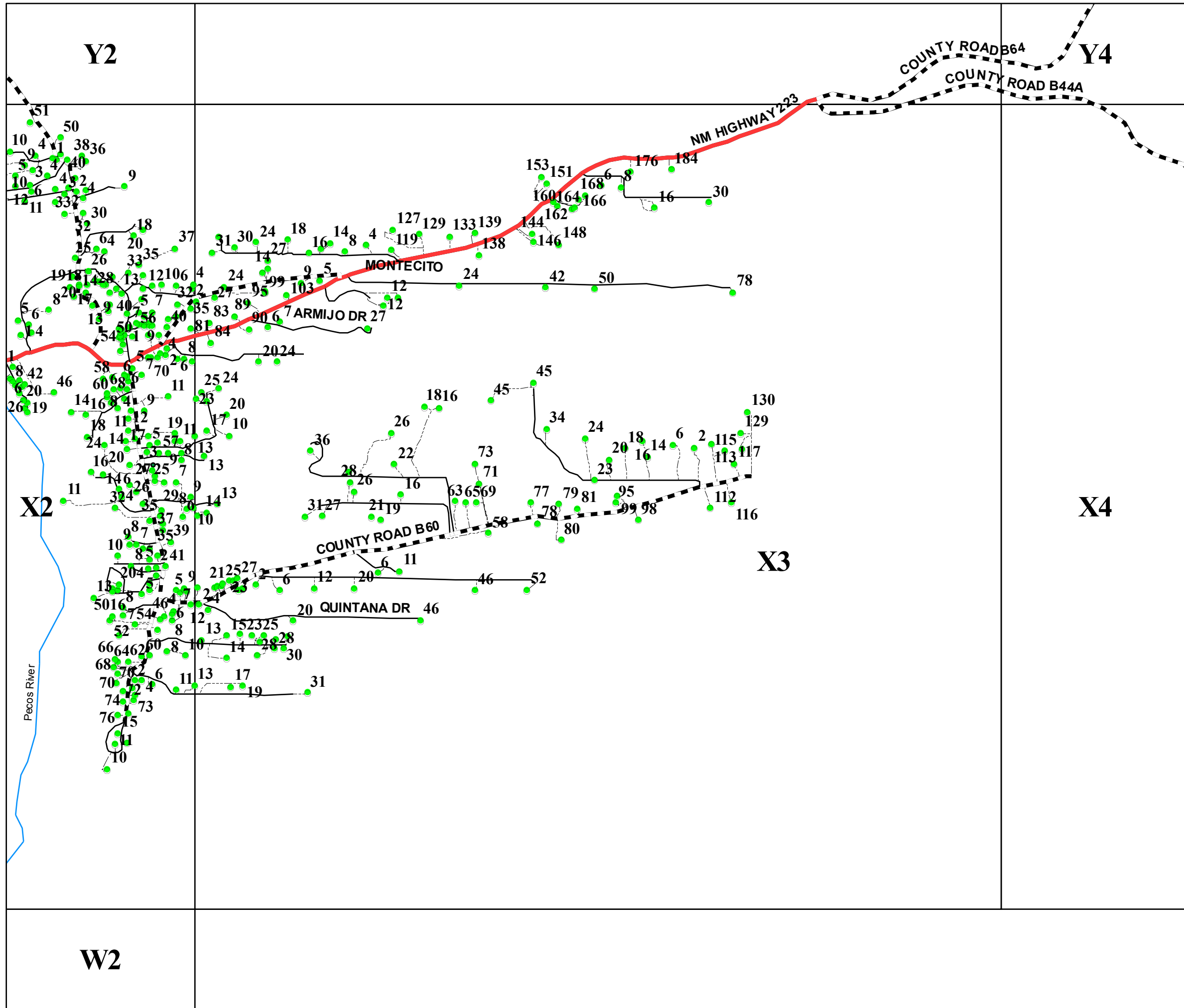
- Residents
- County Rds
- State Rds
- - - Federal Rds
- Private & Public Rds
- - - Driveways



This product is for informational purposes and may not have been prepared for, or be suitable for legal, engineering, or surveying purposes. Users of this information should review or consult the primary data and information sources to ascertain the usability of the information.

Map created by: Mário H. Vásquez

Page Name: X2d
Page Number: 302d



San Miguel County Map Book 2014



- Residents
- County Rds
- State Rds
- Federal Rds
- Private & Public Rds
- Driveways

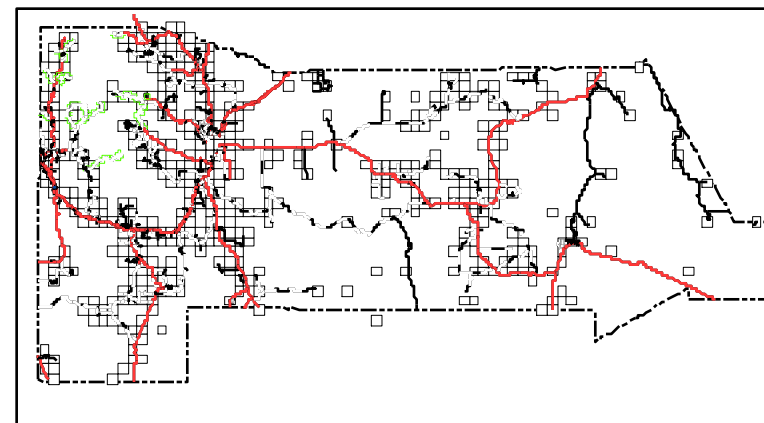


This product is for informational purposes and may not have been prepared for, or be suitable for legal, engineering, or surveying purposes. Users of this information should review or consult the primary data and information sources to ascertain the usability of the information.

Map created by: Mario H. Vasquez

Wednesday, April 23, 2014

Page Name: X3
Page Number: 303



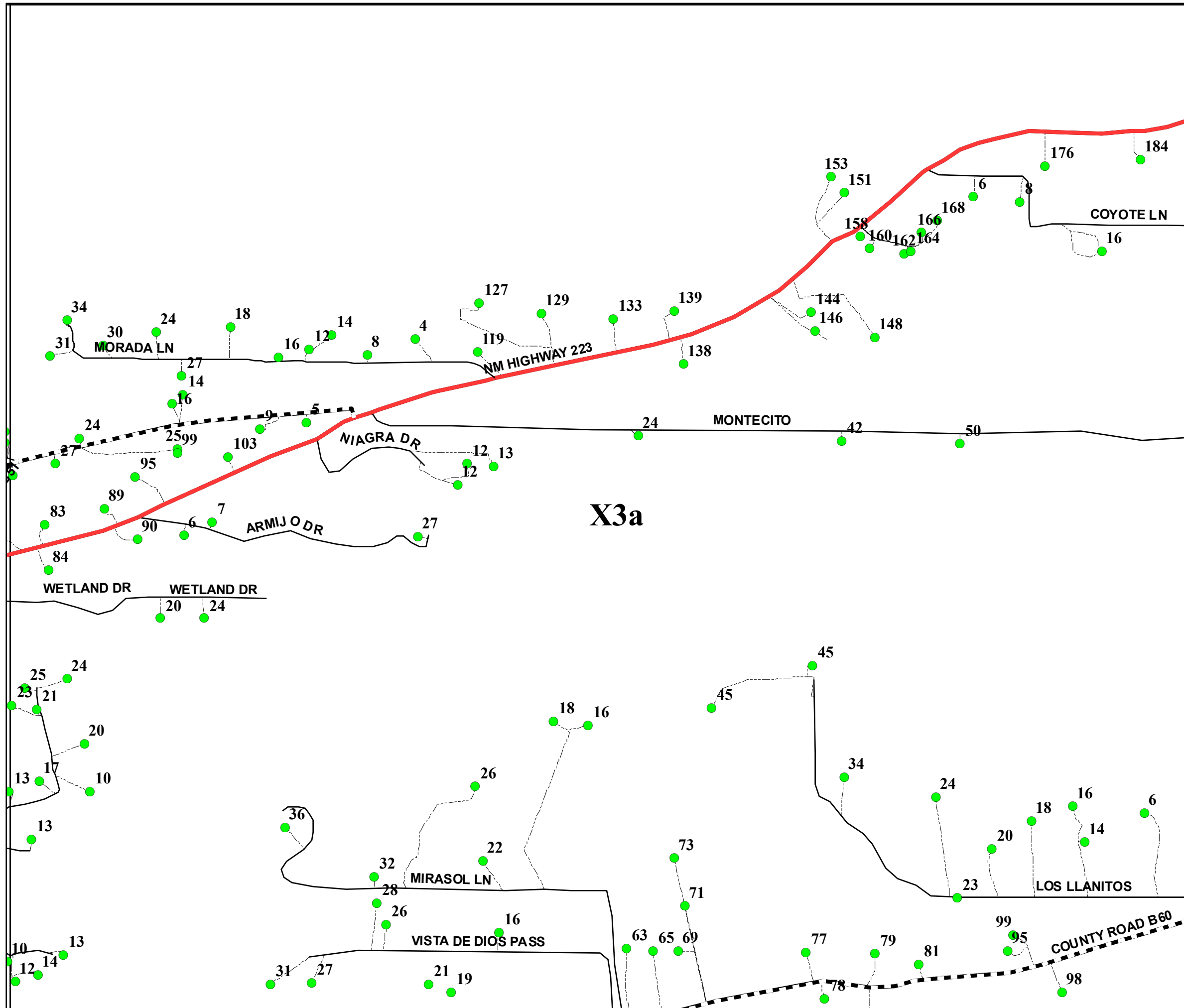
San Miguel County Map Book 2014

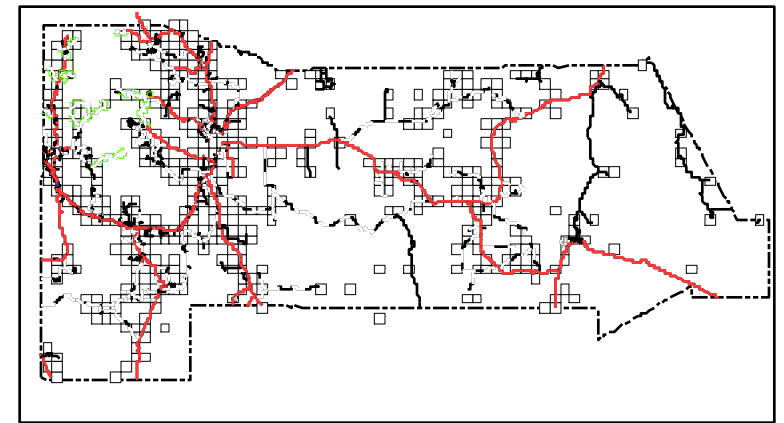
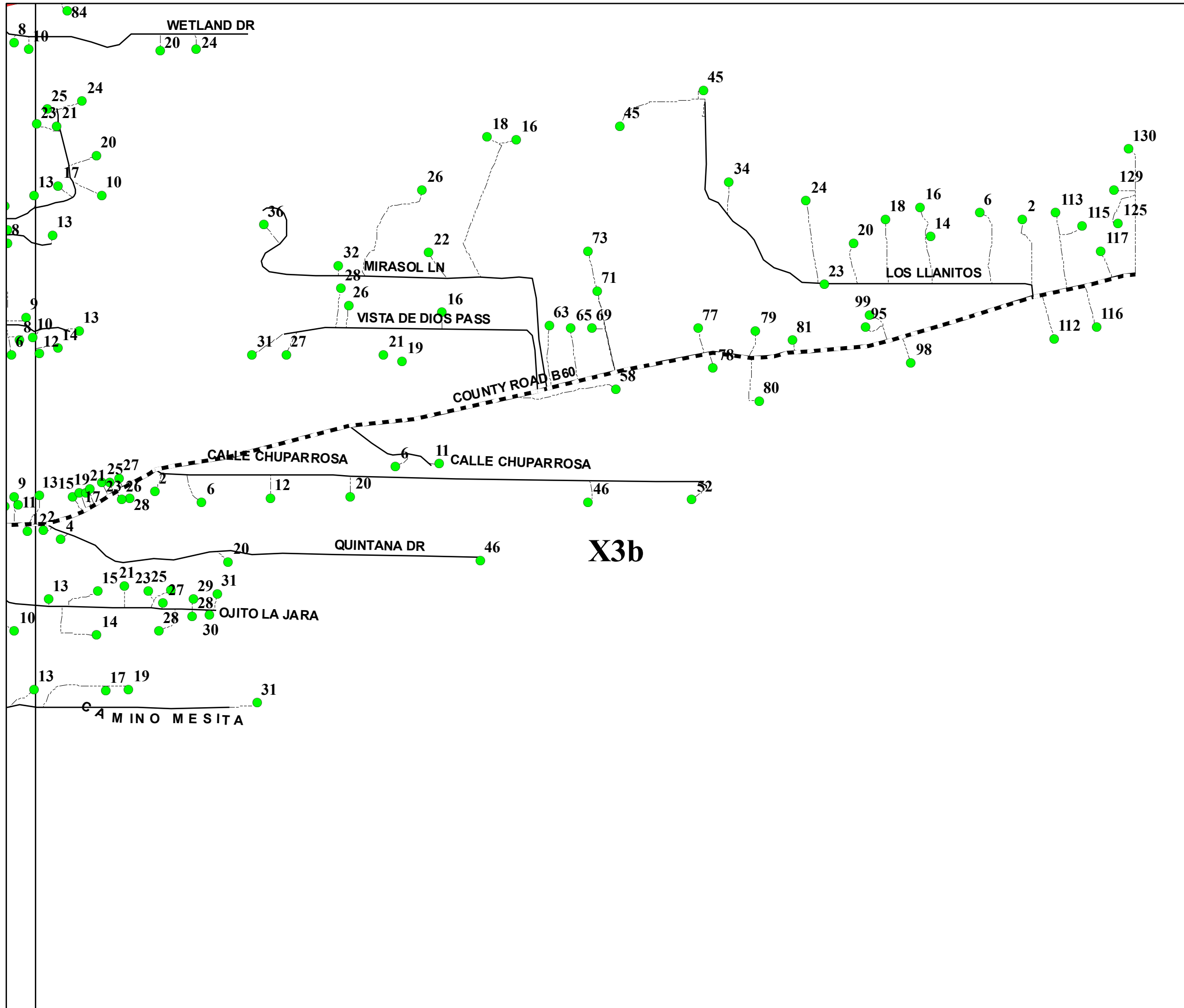


- Residents
- County Rds
- State Rds
- Federal Rds
- Private & Public Rds
- Driveways



This product is for informational purposes and may not have been prepared for, or be suitable for legal, engineering, or surveying purposes. Users of this information should review or consult the primary data and information sources to ascertain the usability of the information.

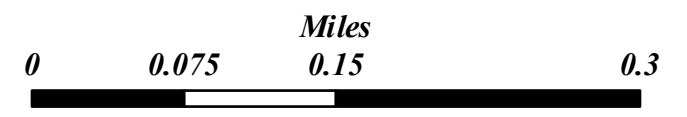




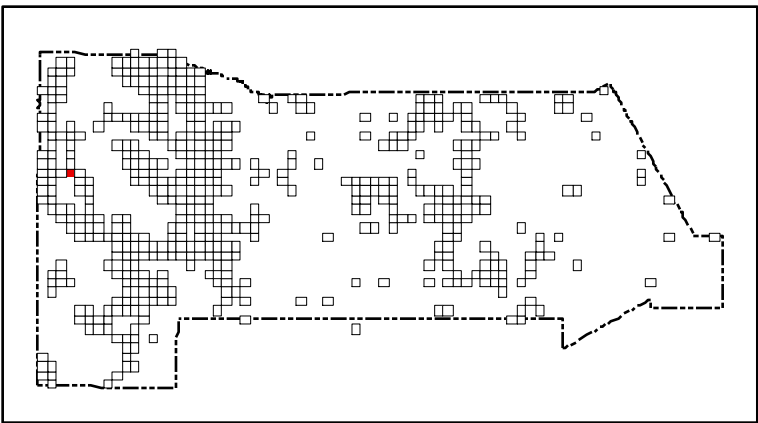
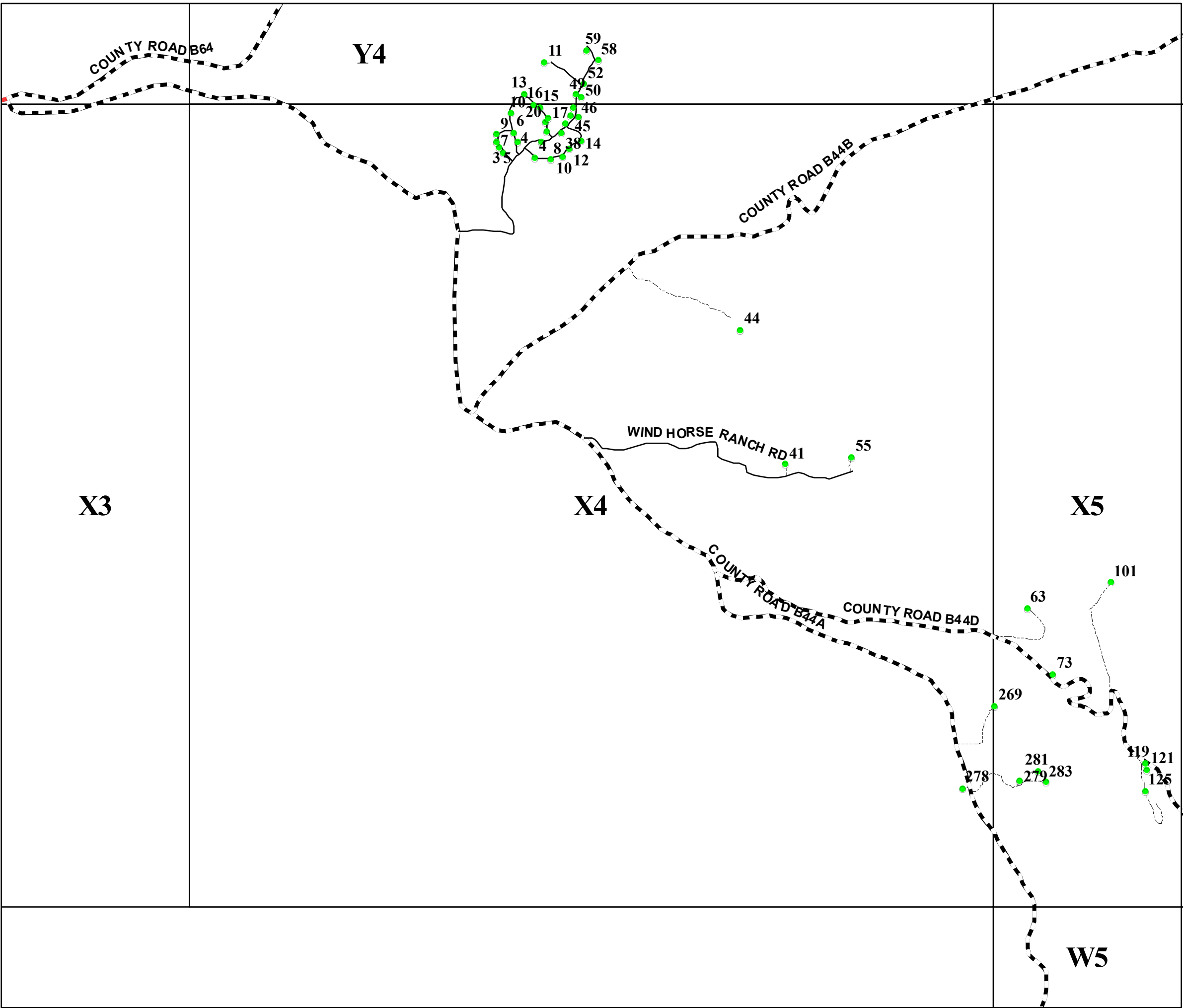
San Miguel County Map Book 2014



- Residents
- County Rds
- State Rds
- Federal Rds
- Private & Public Rds
- Driveways



This product is for informational purposes and may not have been prepared for, or be suitable for legal, engineering, or surveying purposes. Users of this information should review or consult the primary data and information sources to ascertain the usability of the information.



San Miguel County Map Book
2014



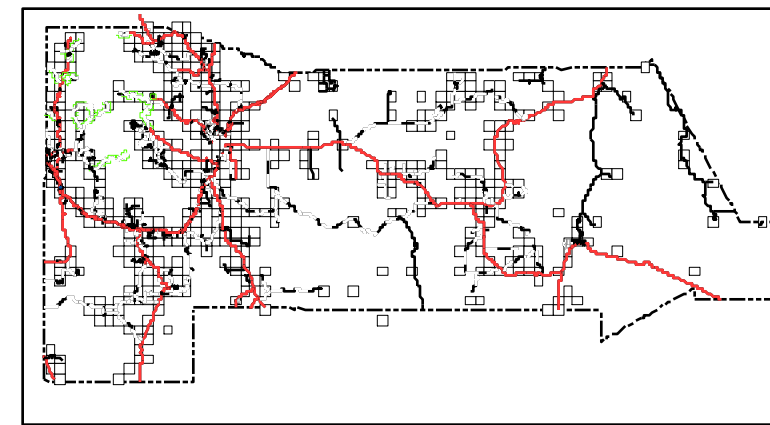
- Residents
- County Rds
- State Rds
- Federal Rds
- Private & Public Rds
- Driveways



This product is for informational purposes and may not have been prepared for, or be suitable for legal, engineering, or surveying purposes. Users of this information should review or consult the primary data and information sources to ascertain the usability of the information.






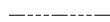
Map created by: Mario H. Vasquez

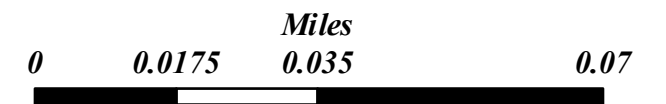
Wednesday, April 23, 2014



San Miguel County Map Book 2014



-  **Residents**
-  **County Rds**
-  **State Rds**
-  **Federal Rds**
-  **Private & Public Rds**
-  **Driveways**

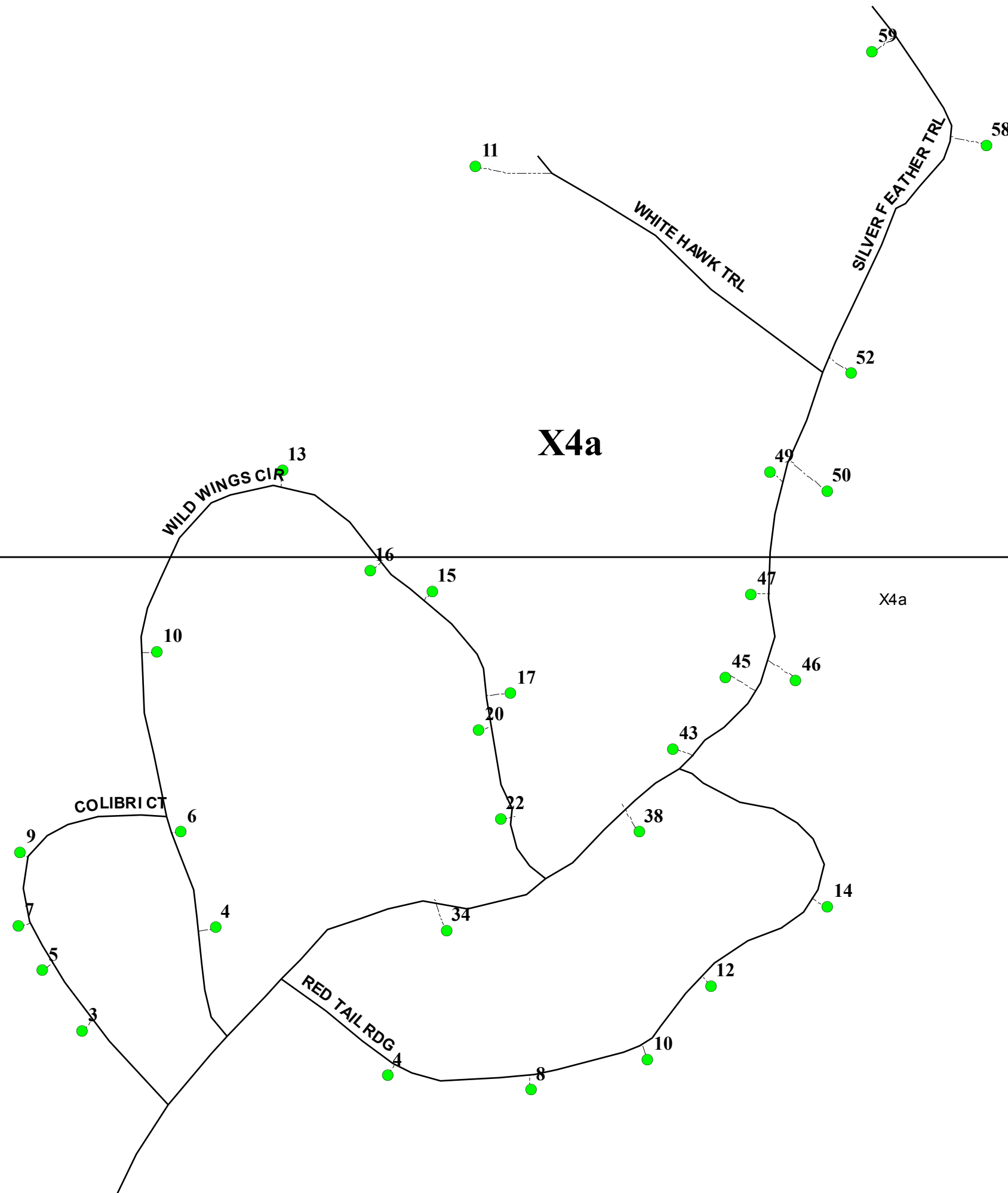


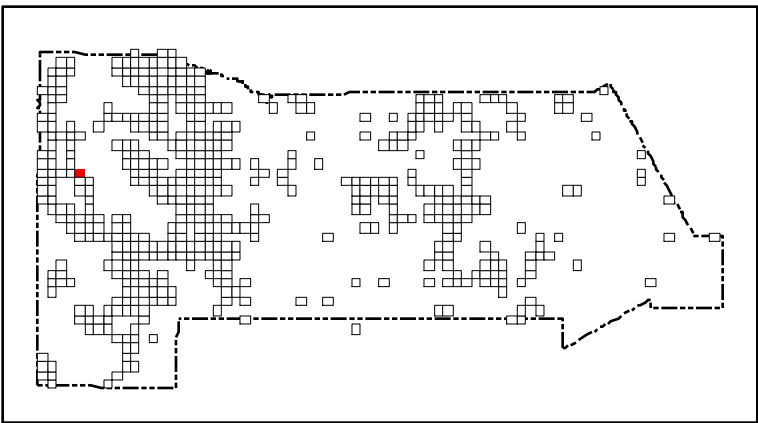
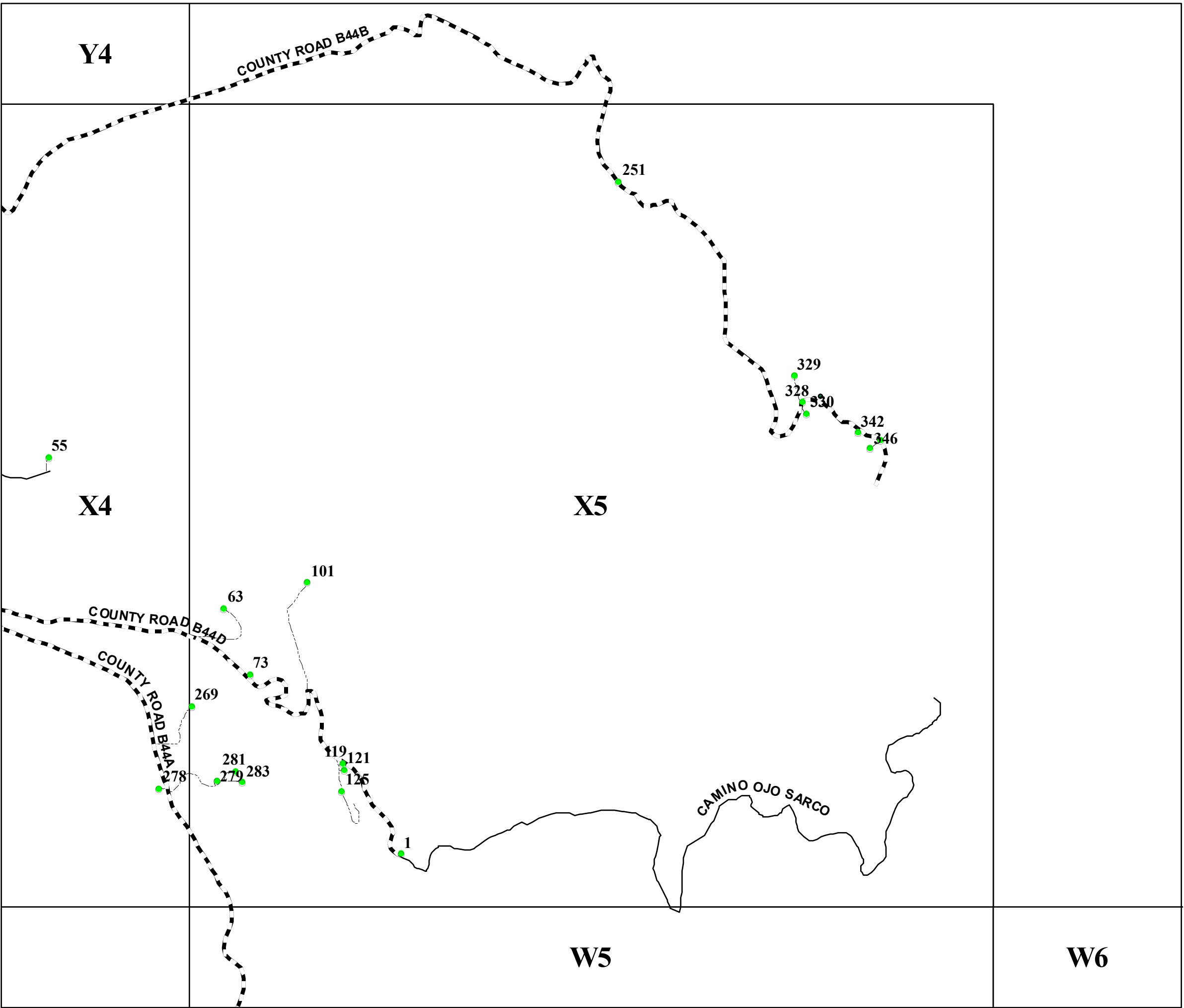
This product is for informational purposes and may not have been prepared for, or be suitable for legal, engineering, or surveying purposes. Users of this information should review or consult the primary data and information sources to ascertain the usability of the information.

Page Name: X4a

Map created by: Mario H. Vásquez

Page Number: 304a





San Miguel County Map Book
2014



- Residents
- County Rds
- State Rds
- Federal Rds
- Private & Public Rds
- Driveways



This product is for informational purposes and may not have been prepared for, or be suitable for legal, engineering, or surveying purposes. Users of this information should review or consult the primary data and information sources to ascertain the usability of the information.

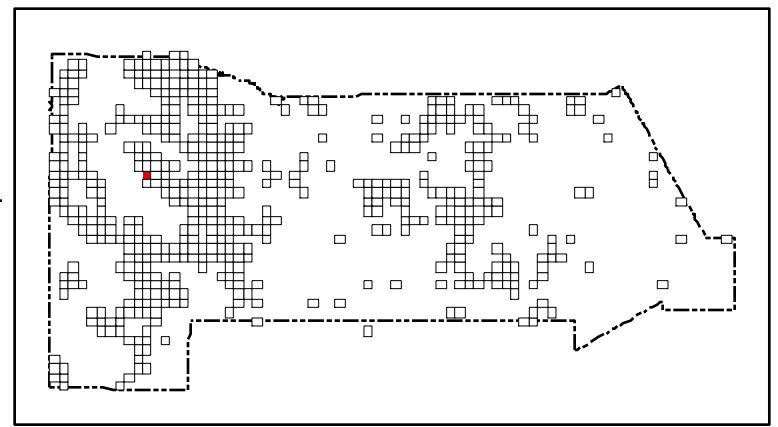
Map created by: Mario H. Vasquez

Wednesday, April 23, 2014

Y10

Y11

Y12



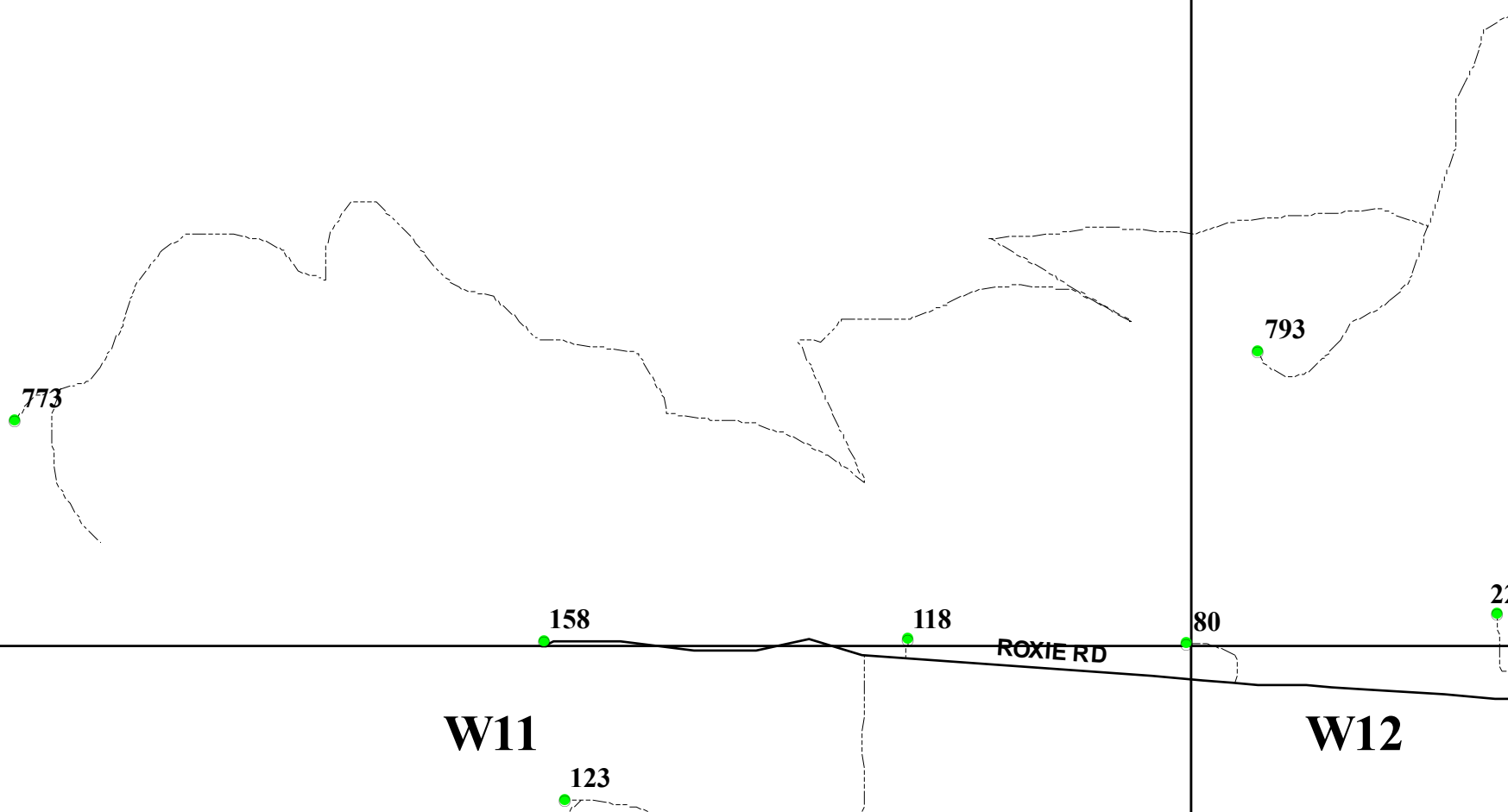
San Miguel County Map Book
2014



X11

X12

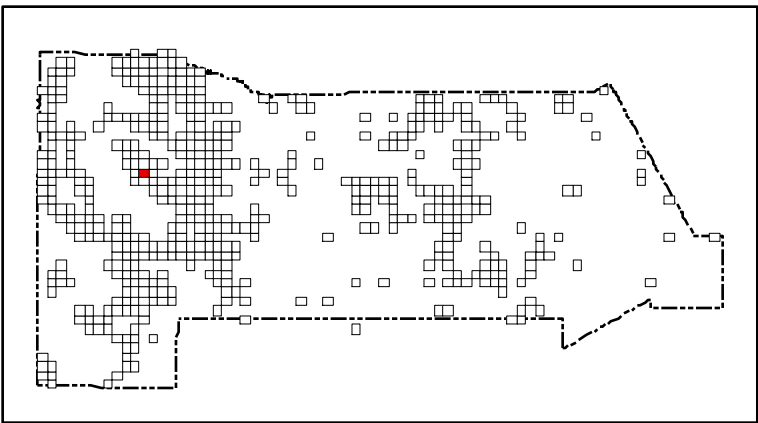
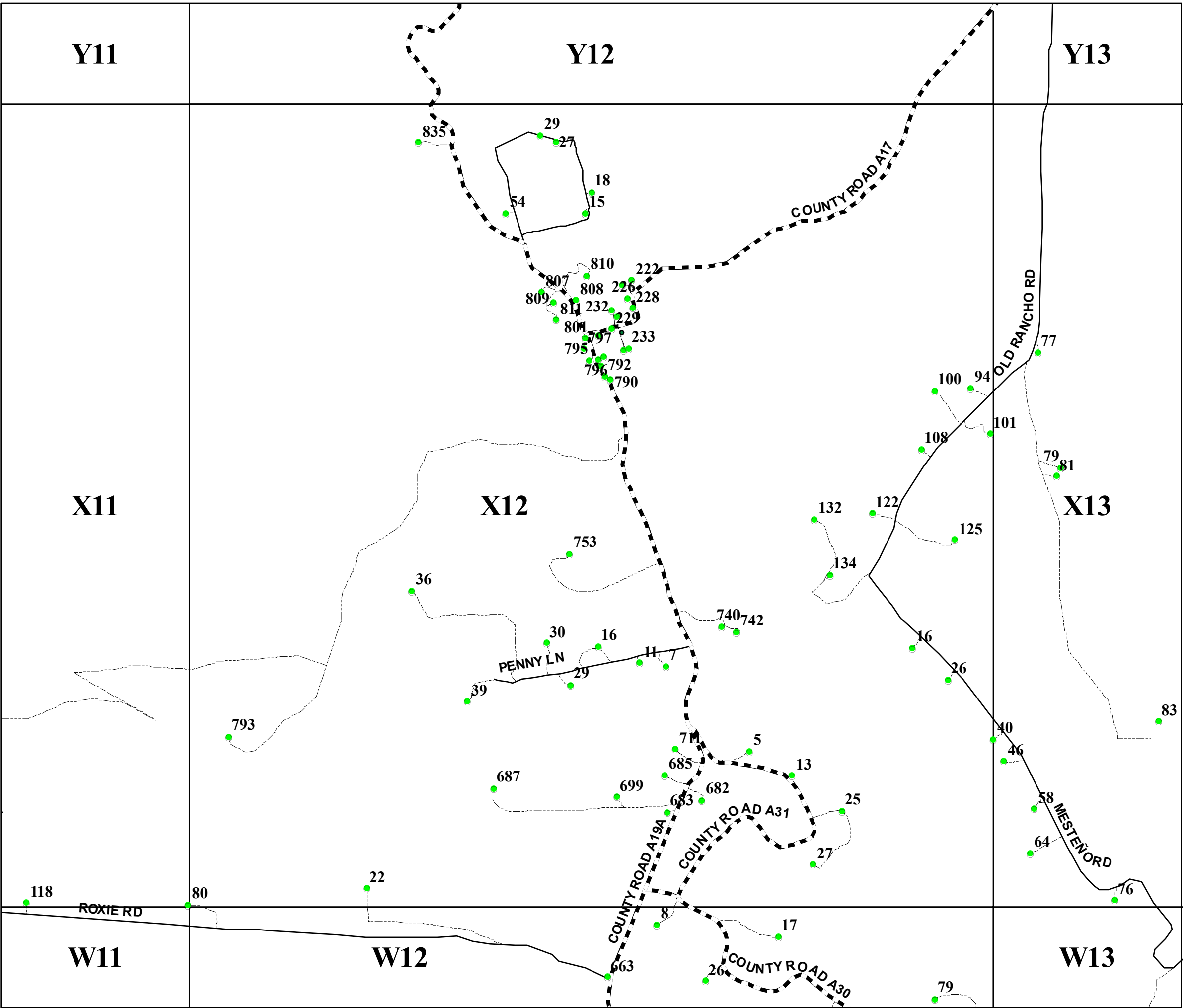
- Residents
- County Rds
- State Rds
- Federal Rds
- Private & Public Rds
- Driveways



This product is for informational purposes and may not have been prepared for, or be suitable for legal, engineering, or surveying purposes. Users of this information should review or consult the primary data and information sources to ascertain the usability of the information.

Map created by: Mario H. Vasquez

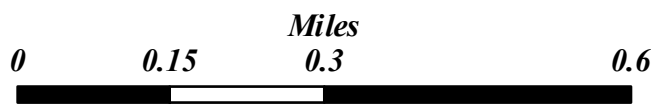
Wednesday, April 23, 2014



San Miguel County Map Book
2014



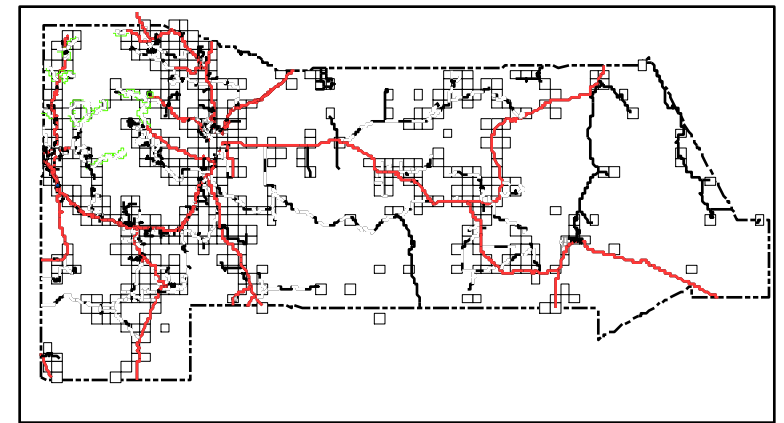
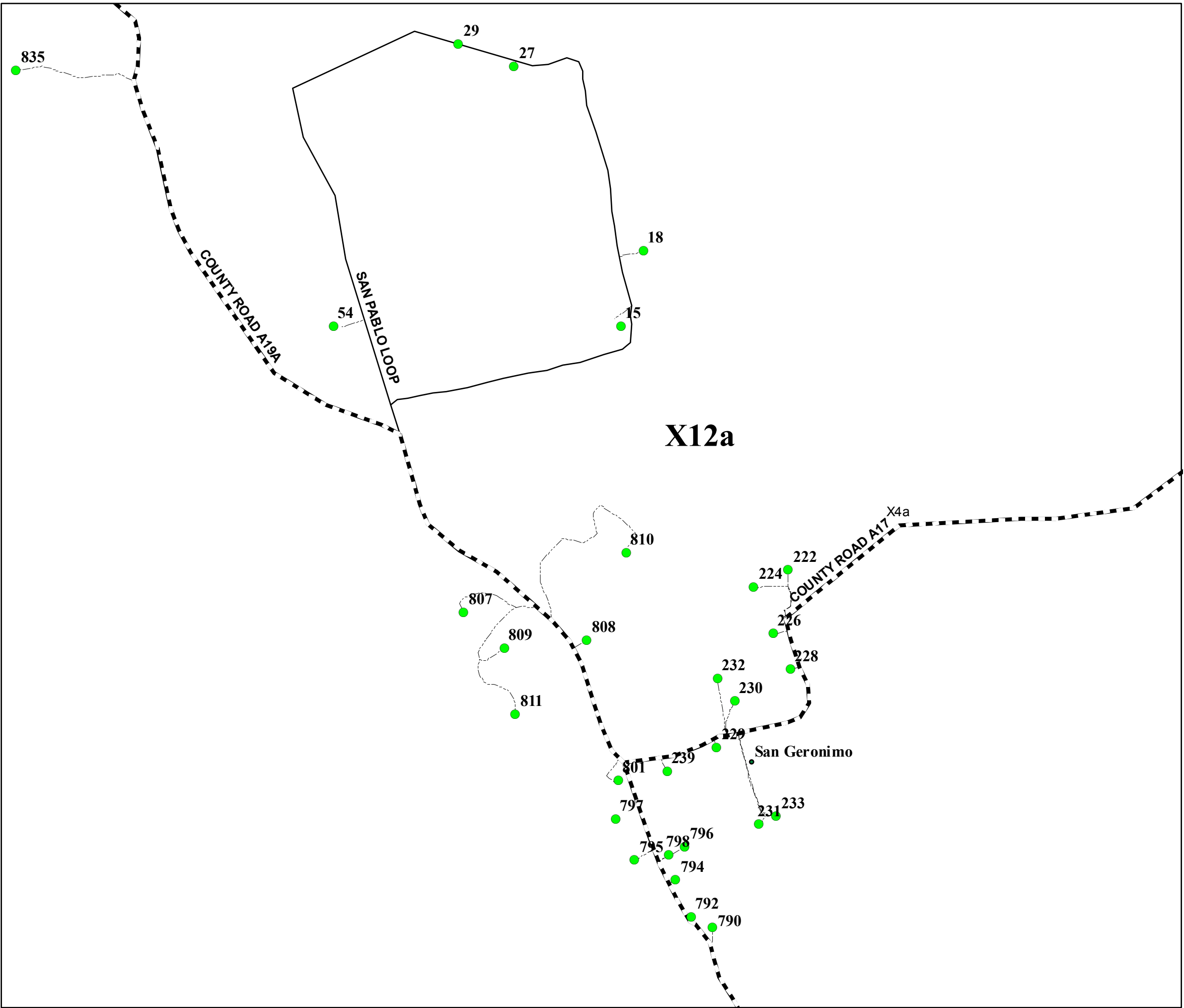
- Residents
- County Rds
- State Rds
- Federal Rds
- Private & Public Rds
- Driveways



This product is for informational purposes and may not have been prepared for, or be suitable for legal, engineering, or surveying purposes. Users of this information should review or consult the primary data and information sources to ascertain the usability of the information.

Map created by: Mario H. Vasquez

Wednesday, April 23, 2014



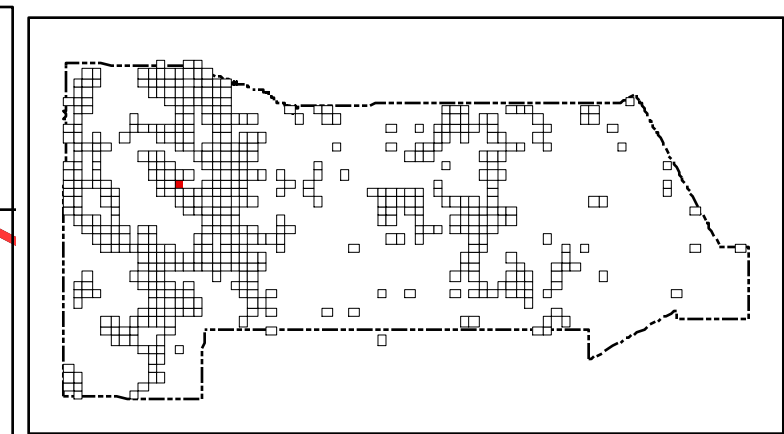
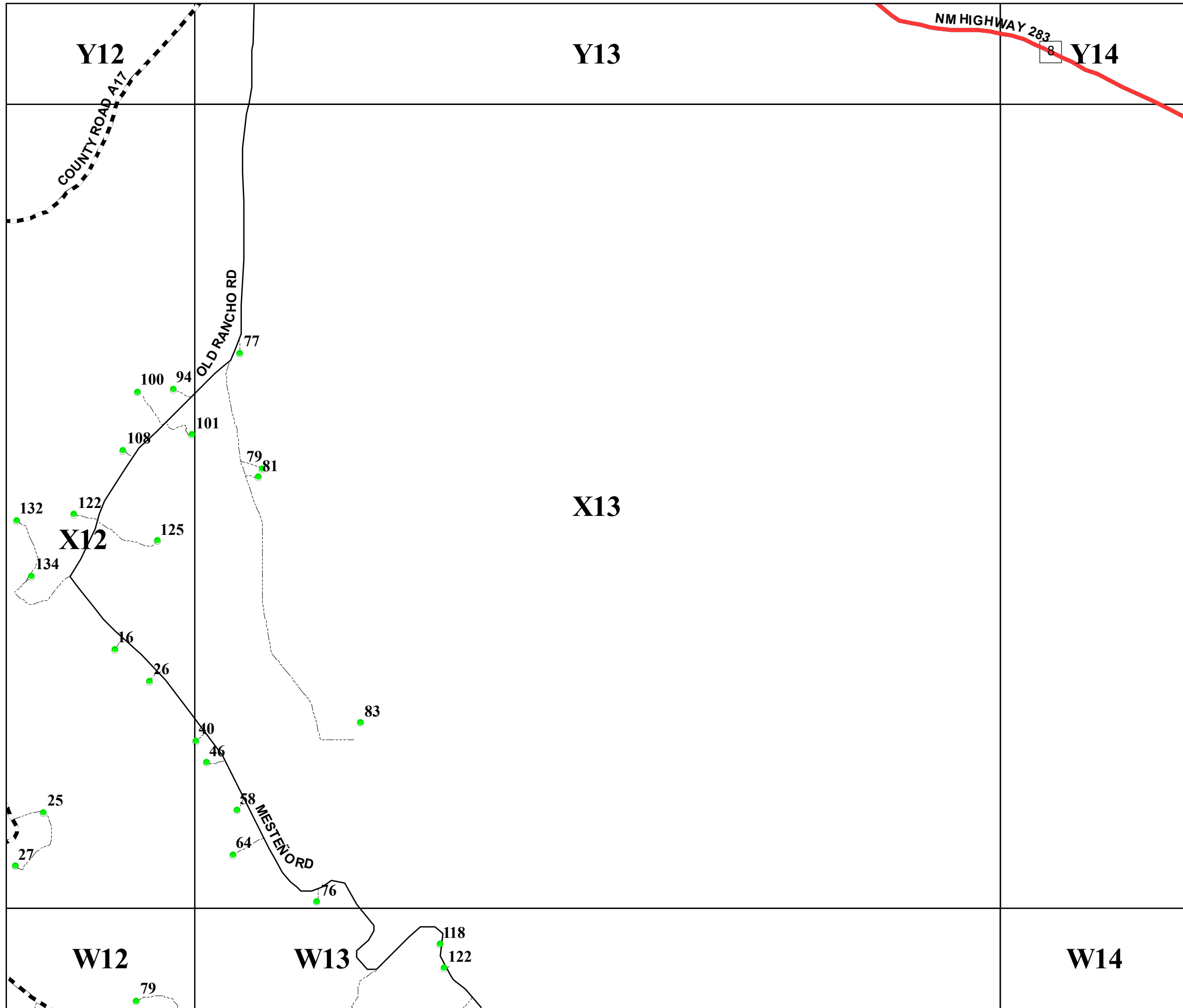
San Miguel County Map Book
2014




- **Residents**
- County Rds**
- State Rds**
- Federal Rds**
- Private & Public Rds**
- Driveways**



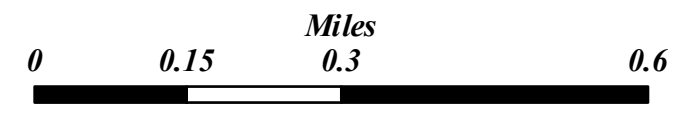
This product is for informational purposes and may not have been prepared for, or be suitable for legal, engineering, or surveying purposes. Users of this information should review or consult the primary data and information sources to ascertain the usability of the information.



San Miguel County Map Book
2014



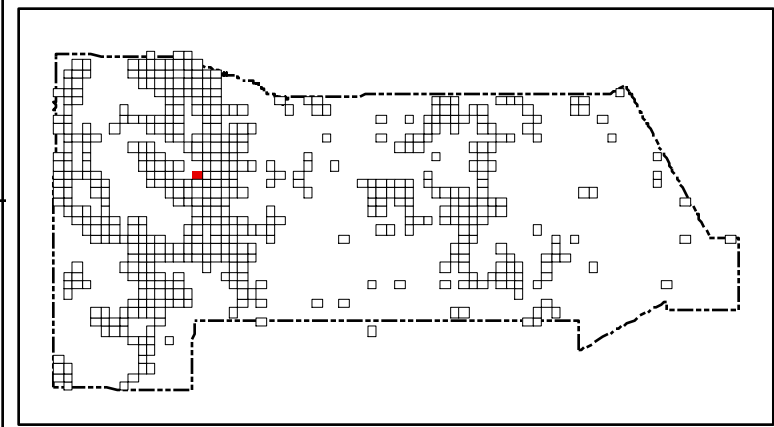
- Residents
- County Rds
- State Rds
- Federal Rds
- Private & Public Rds
- Driveways



This product is for informational purposes and may not have been prepared for, or be suitable for legal, engineering, or surveying purposes. Users of this information should review or consult the primary data and information sources to ascertain the usability of the information.

Map created by: Mario H. Vásquez
Wednesday, April 23, 2014

Y17



San Miguel County Map Book 2014



X16

X17

- Residents
- County Rds
- State Rds
- Federal Rds
- Private & Public Rds
- Driveways

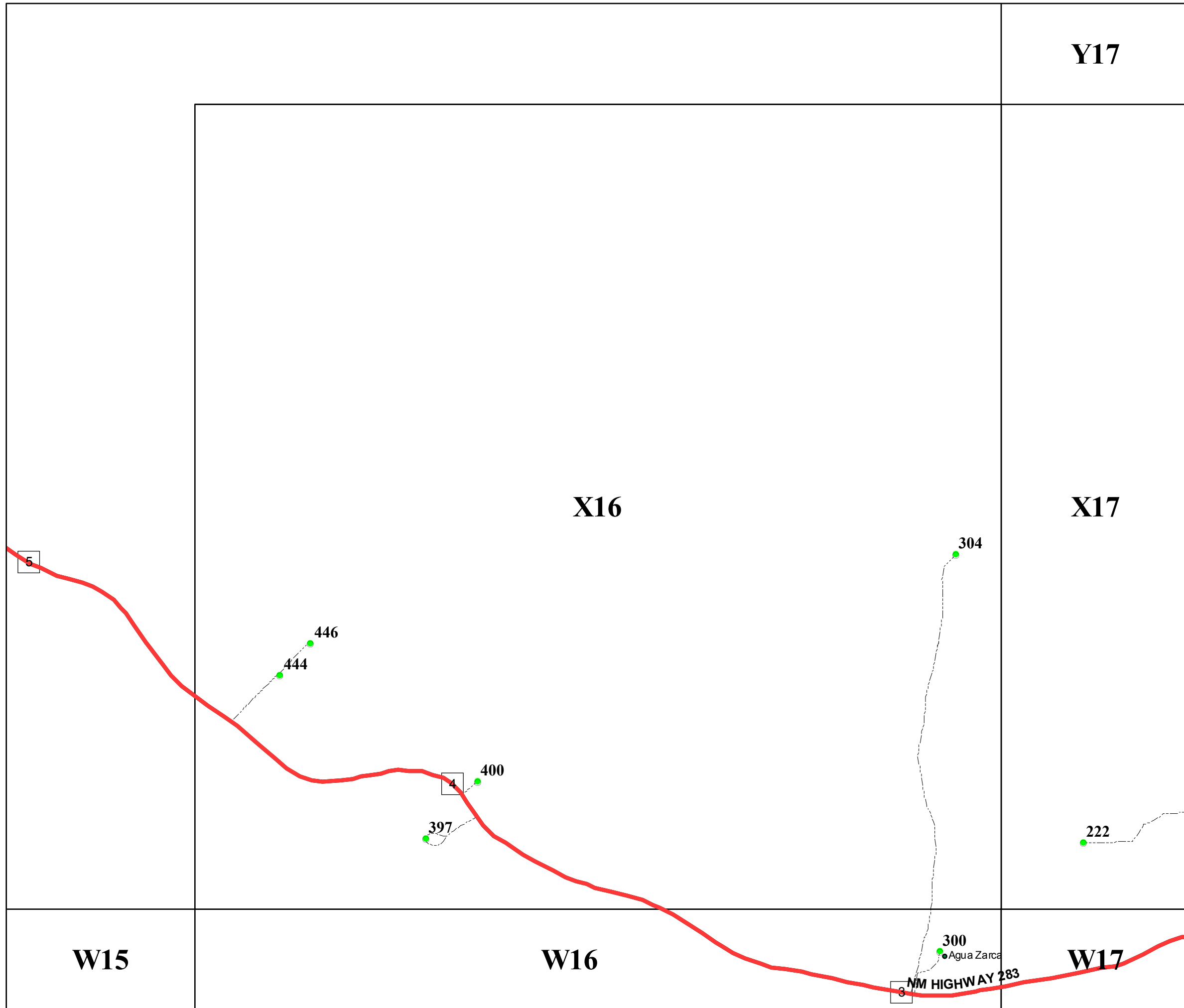


This product is for informational purposes and may not have been prepared for, or be suitable for legal, engineering, or surveying purposes. Users of this information should review or consult the primary data and information sources to ascertain the usability of the information.

Map created by: Mario H. Vasquez

Wednesday, April 23, 2014

Page Name: X16
Page Number: 309



W15

W16

W17

NM HIGHWAY 283

300
● Agua Zarca

222

397

4

400

444

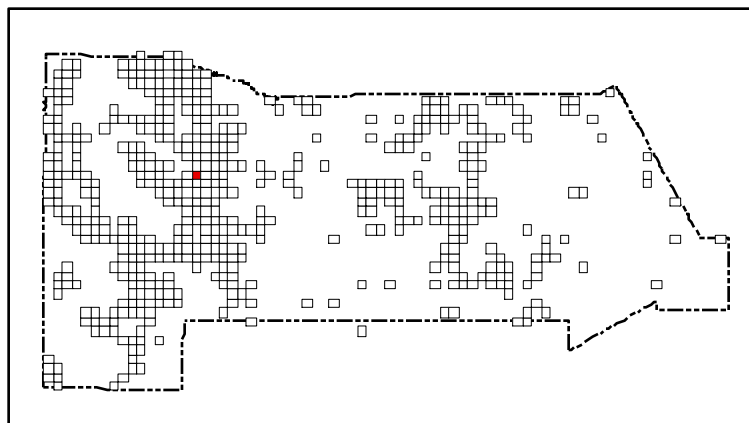
446

5

3

Y17

Y18



San Miguel County Map Book 2014



X16

X17

X18

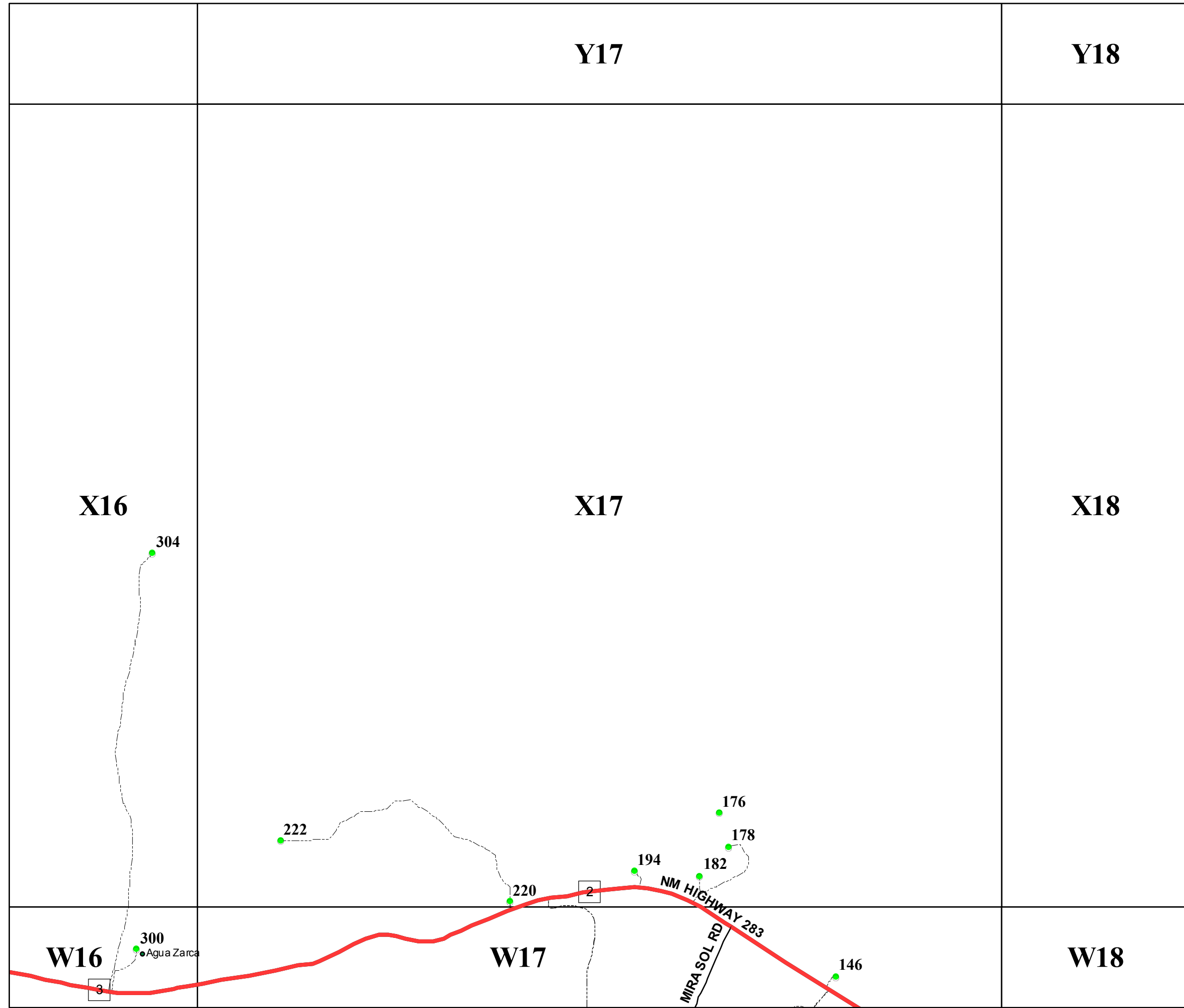
- Residents
- County Rds
- State Rds
- Federal Rds
- Private & Public Rds
- Driveways



This product is for informational purposes and may not have been prepared for, or be suitable for legal, engineering, or surveying purposes. Users of this information should review or consult the primary data and information sources to ascertain the usability of the information.

Map created by: Mario H. Vásquez
Wednesday, April 23, 2014

Page Name: X17
Page Number: 310



Y17

Y18

Y19

X17

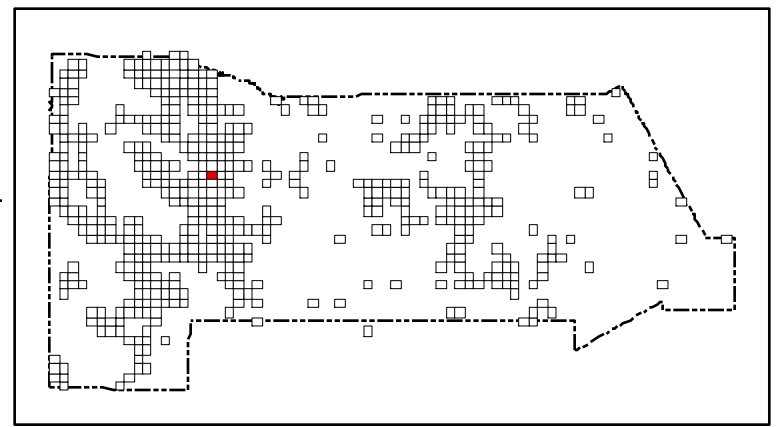
X18

X19

W17

W18

W19



San Miguel County Map Book
2014



- Residents
- County Rds
- State Rds
- Federal Rds
- Private & Public Rds
- Driveways

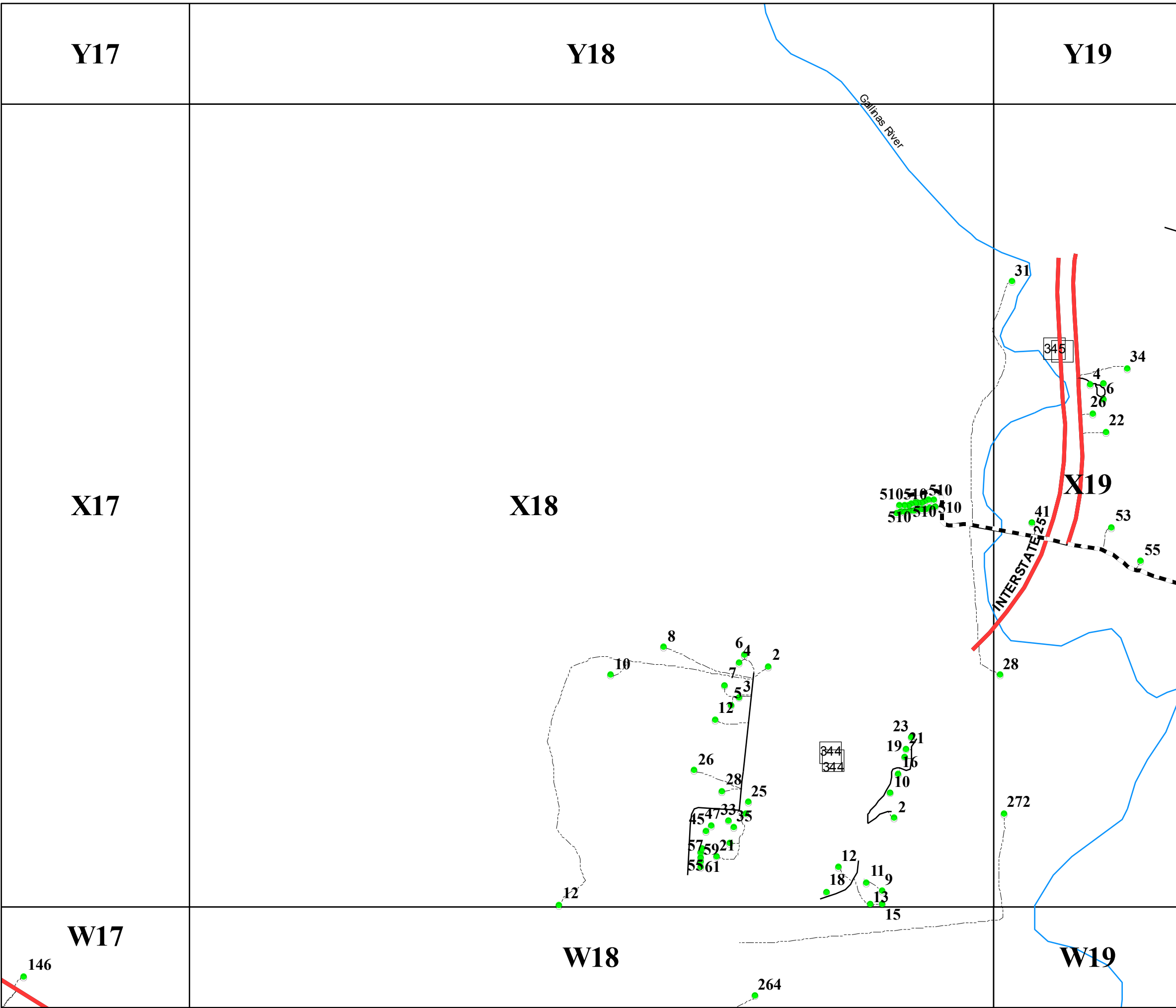


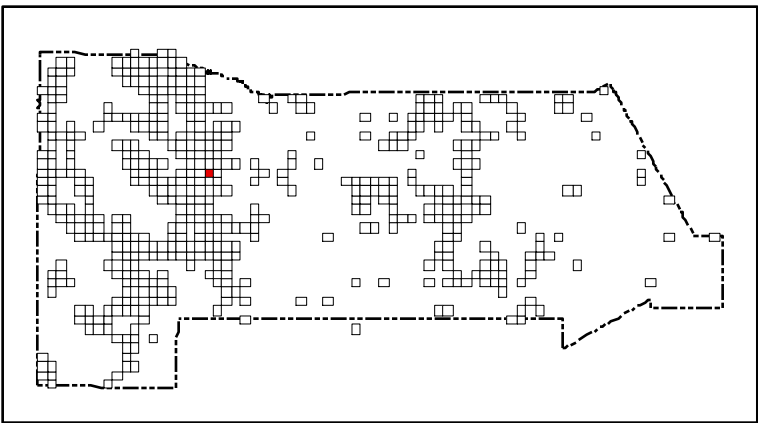
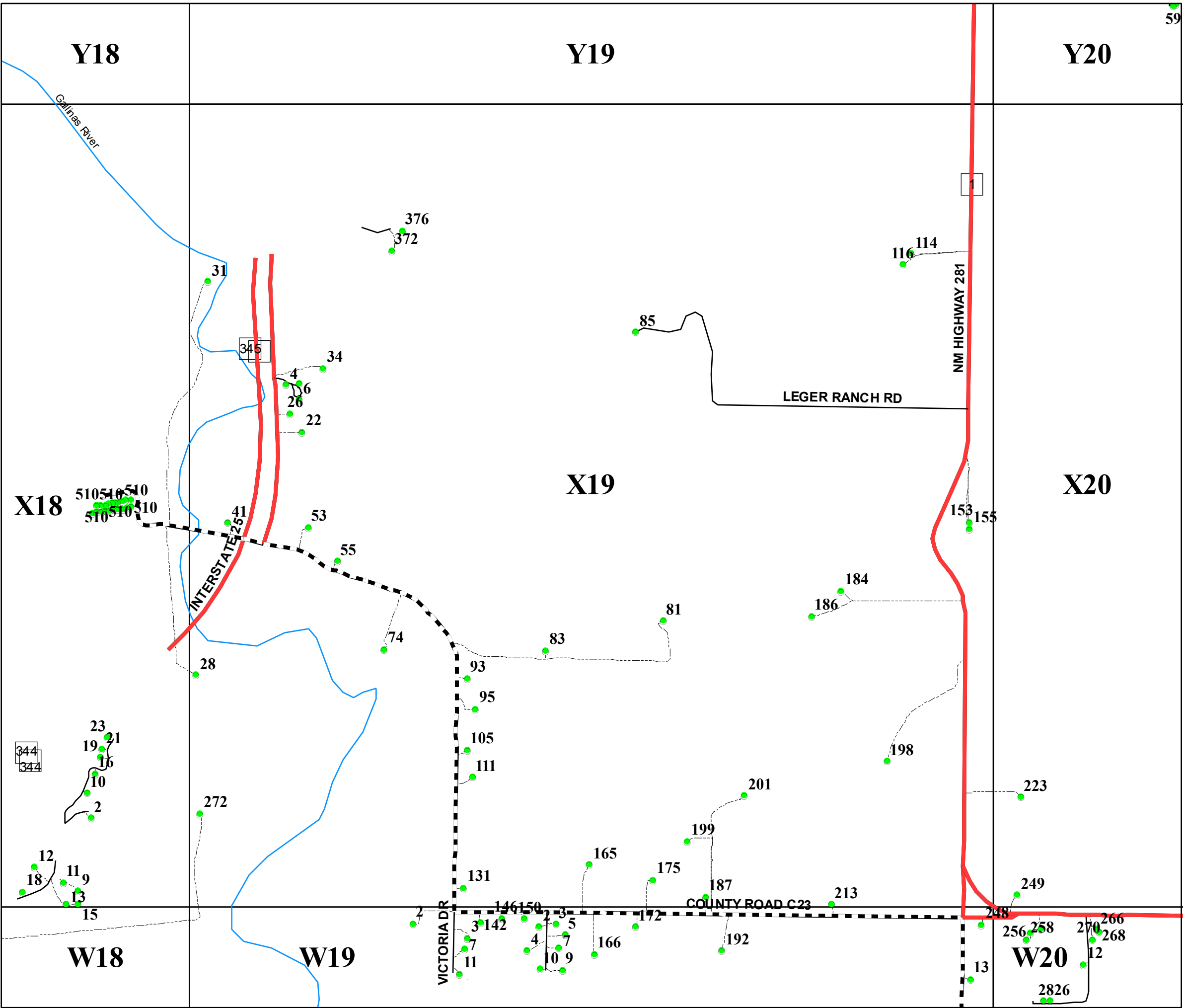
This product is for informational purposes and may not have been prepared for, or be suitable for legal, engineering, or surveying purposes. Users of this information should review or consult the primary data and information sources to ascertain the usability of the information.

Map created by: Mario H. Vásquez


Wednesday, April 23, 2014

Page Name: X18
Page Number: 311

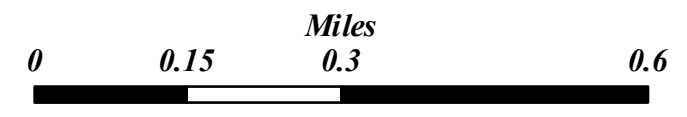




San Miguel County Map Book 2014

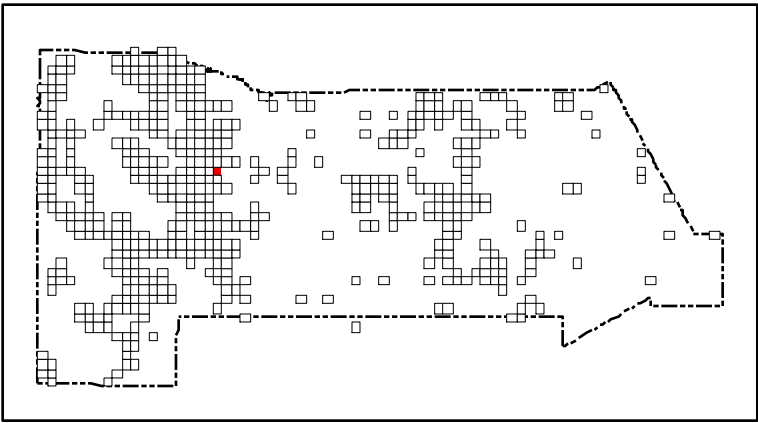
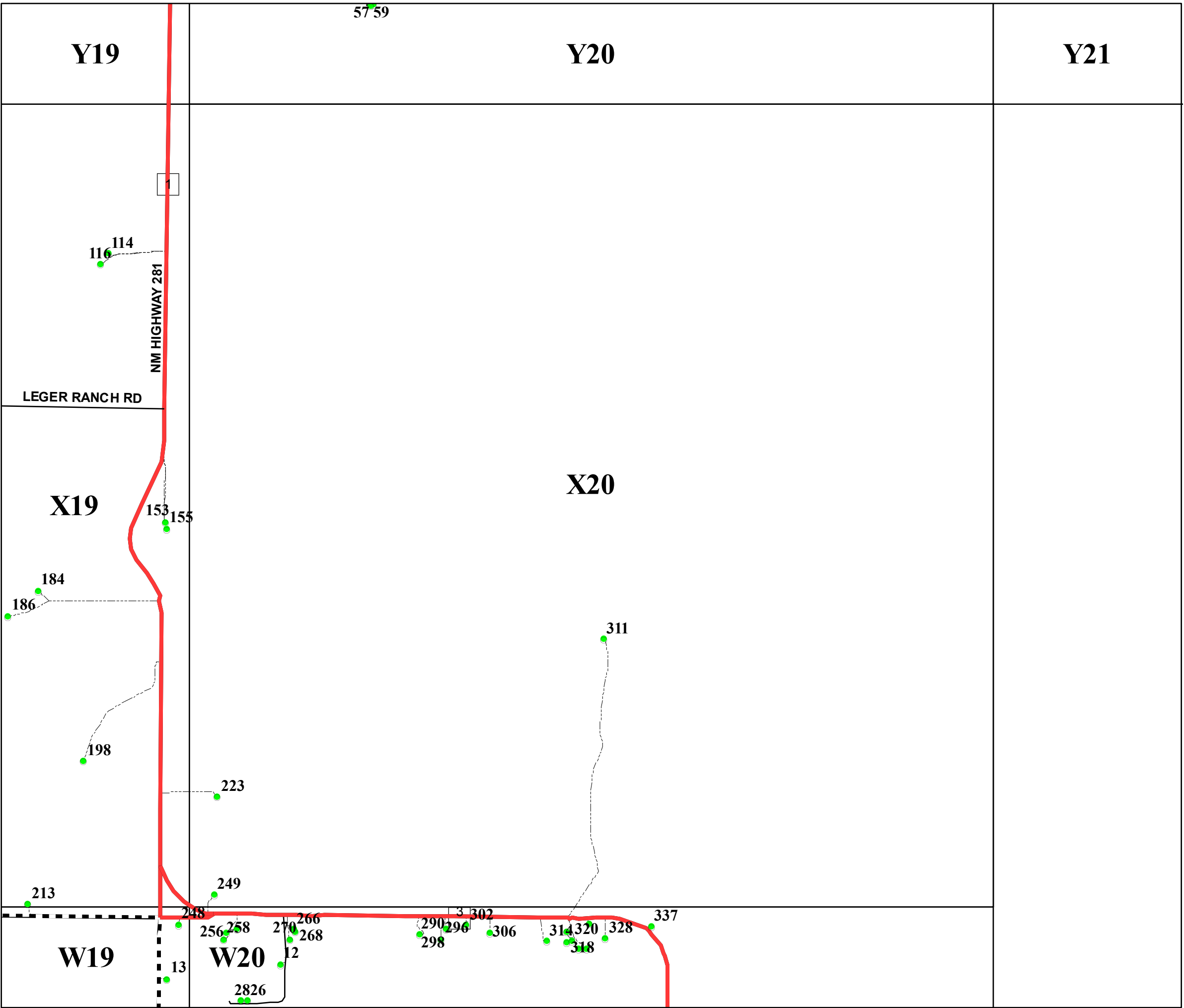


- Residents
- County Rds
- State Rds
- Federal Rds
- Private & Public Rds
- Driveways



This product is for informational purposes and may not have been prepared for, or be suitable for legal, engineering, or surveying purposes. Users of this information should review or consult the primary data and information sources to ascertain the usability of the information.

Map created by: Mario H. Vásquez
Wednesday, April 23, 2014



San Miguel County Map Book
2014



- Residents
- County Rds
- State Rds
- Federal Rds
- Private & Public Rds
- Driveways



This product is for informational purposes and may not have been prepared for, or be suitable for legal, engineering, or surveying purposes. Users of this information should review or consult the primary data and information sources to ascertain the usability of the information.

Map created by: Mario H. Vasquez

Wednesday, April 23, 2014

Y24

X25

W24

1096

San Miguel County Map Book 2014



- Residents
- County Rds
- State Rds
- Federal Rds
- Private & Public Rds
- Driveways

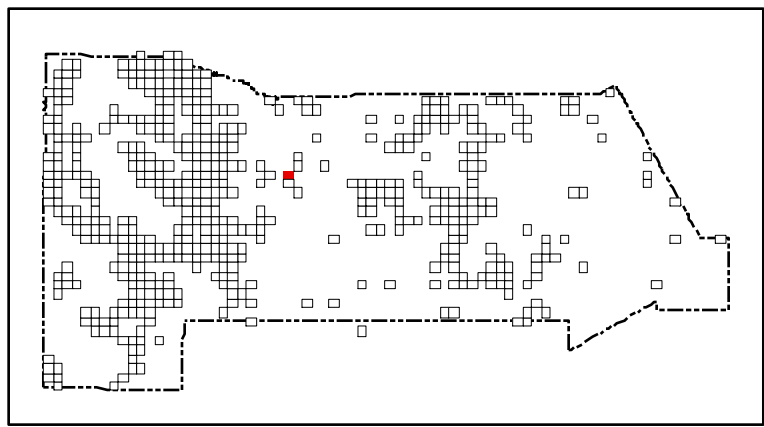


This product is for informational purposes and may not have been prepared for, or be suitable for legal, engineering, or surveying purposes. Users of this information should review or consult the primary data and information sources to ascertain the usability of the information.

Map created by: Mario H. Vasquez

Wednesday, April 23, 2014

Y28



San Miguel County Map Book 2014



- Residents
- County Rds
- State Rds
- Federal Rds
- Private & Public Rds
- Driveways



X27

214

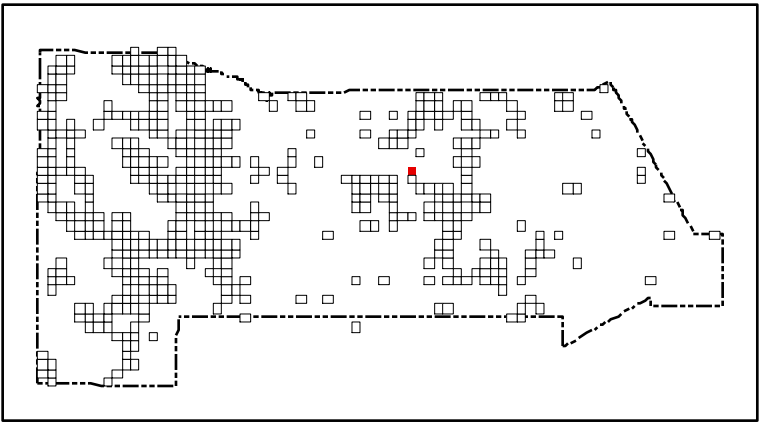
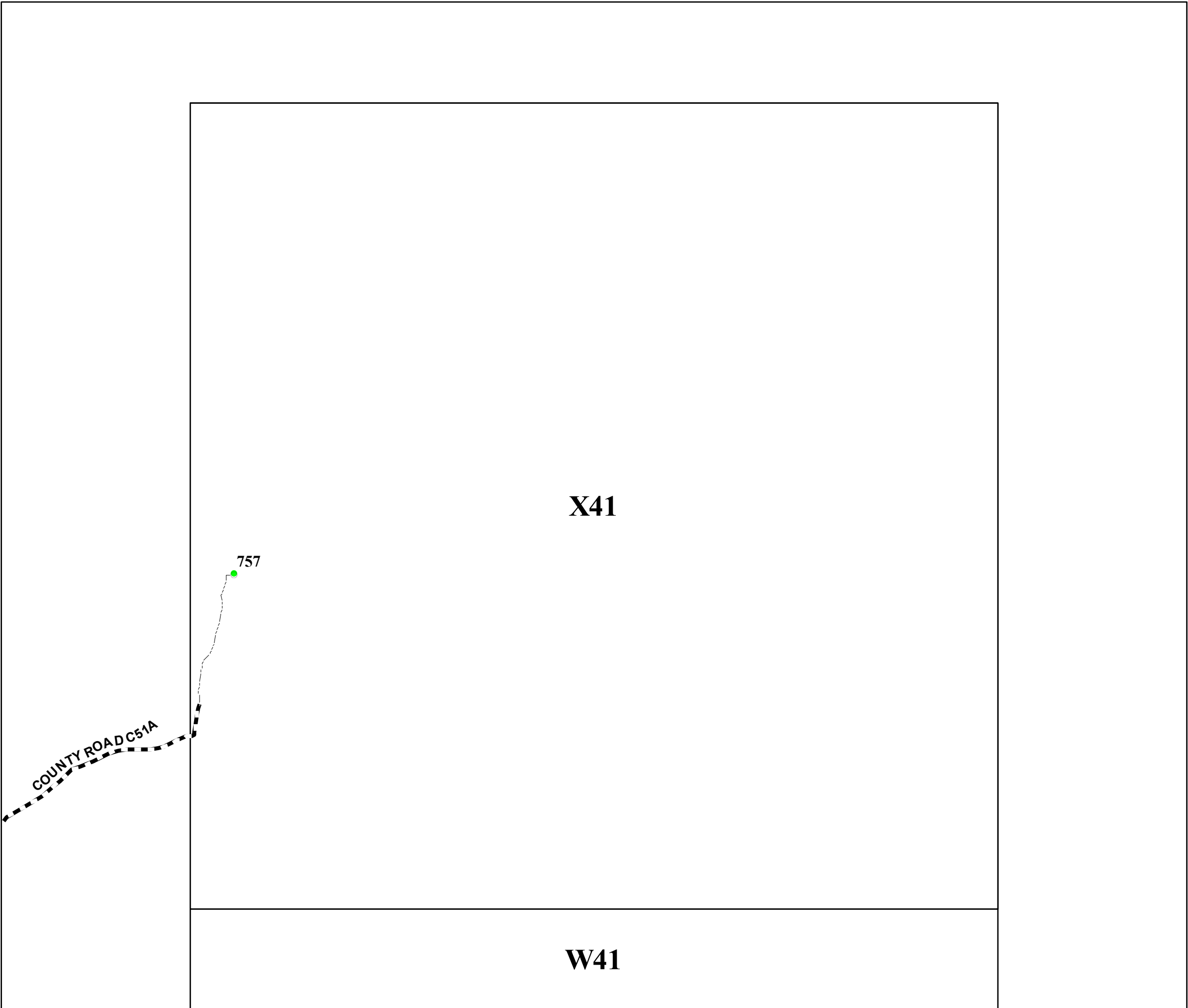
212

W27

This product is for informational purposes and may not have been prepared for, or be suitable for legal, engineering, or surveying purposes. Users of this information should review or consult the primary data and information sources to ascertain the usability of the information.

Map created by: Mario H. Vasquez

Wednesday, April 23, 2014



San Miguel County Map Book
2014



- Residents
- County Rds
- State Rds
- Federal Rds
- Private & Public Rds
- Driveways

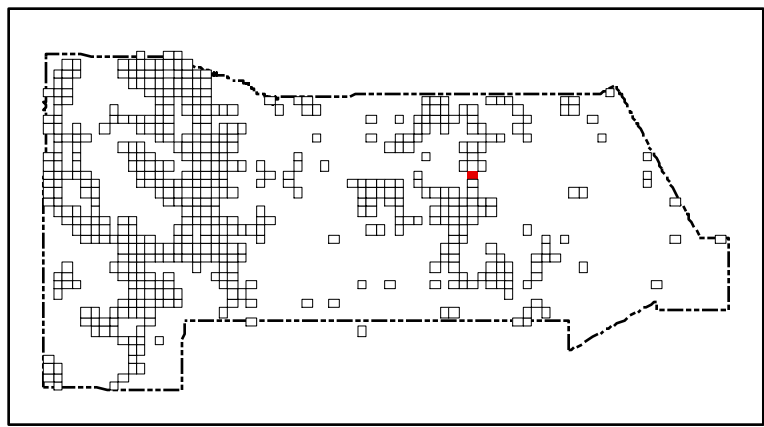


This product is for informational purposes and may not have been prepared for, or be suitable for legal, engineering, or surveying purposes. Users of this information should review or consult the primary data and information sources to ascertain the usability of the information.

Y46

14

Y48



San Miguel County Map Book
2014



- Residents
- County Rds
- State Rds
- Federal Rds
- Private & Public Rds
- Driveways



This product is for informational purposes and may not have been prepared for, or be suitable for legal, engineering, or surveying purposes. Users of this information should review or consult the primary data and information sources to ascertain the usability of the information.

Map created by: Mario H. Vasquez

Wednesday, April 23, 2014

Page Name: X47
Page Number: 317

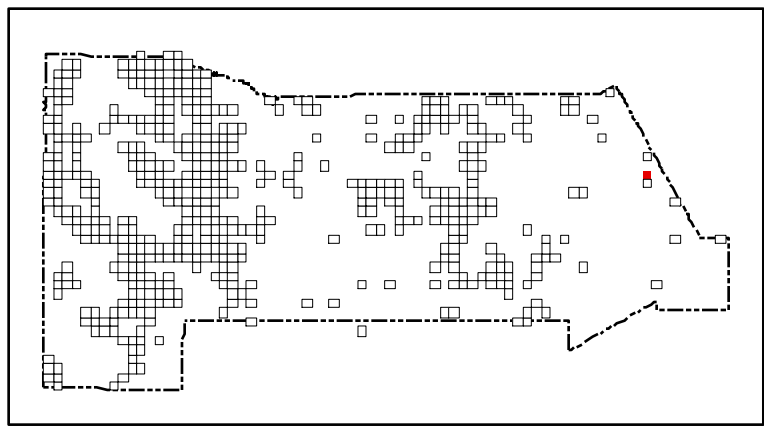
X47

13

1281







NM HIGHWAY 419

W47



San Miguel County Map Book 2014



-  **Residents**
-  **County Rds**
-  **State Rds**
-  **Federal Rds**
-  **Private & Public Rds**
-  **Driveways**

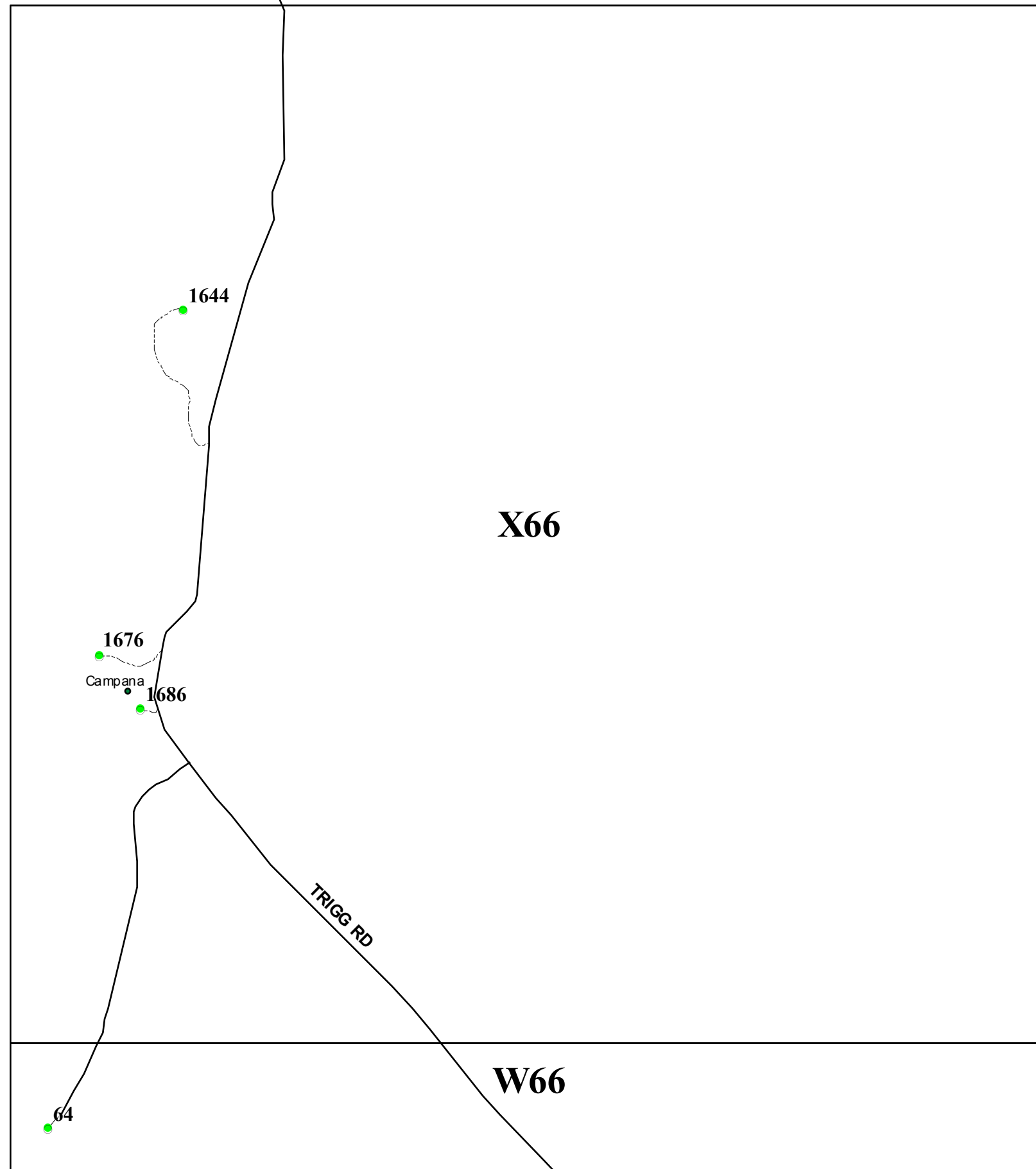


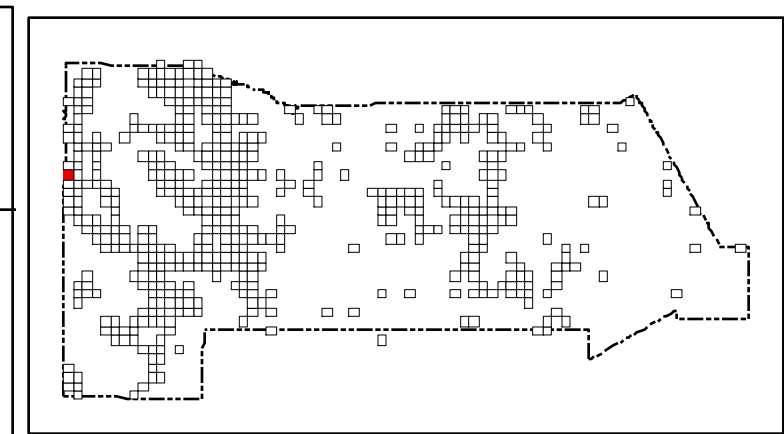
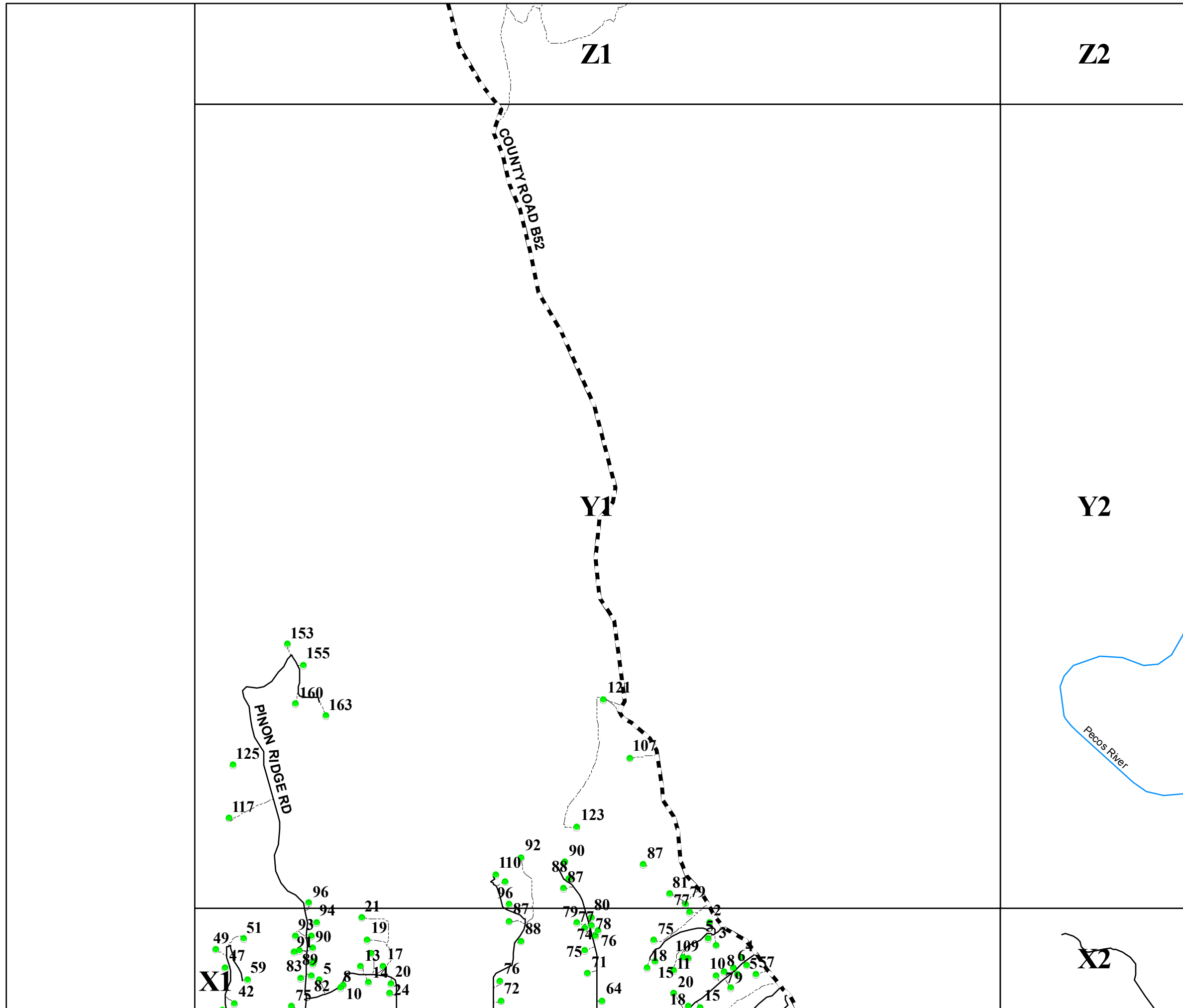
This product is for informational purposes and may not have been prepared for, or be suitable for legal, engineering, or surveying purposes. Users of this information should review or consult the primary data and information sources to ascertain the usability of the information.

Map created by: Mario H. Vasquez


Wednesday, April 23, 2014

Page Name: X66
Page Number: 318

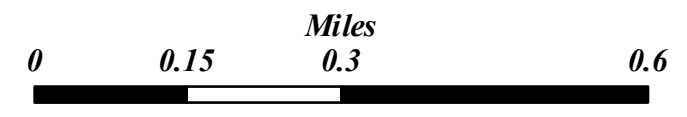




San Miguel County Map Book
2014



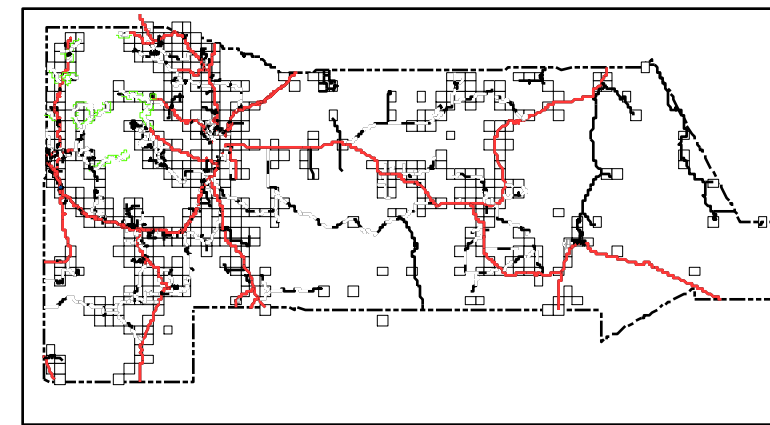
- Residents
- County Rds
- State Rds
- Federal Rds
- Private & Public Rds
- Driveways



This product is for informational purposes and may not have been prepared for, or be suitable for legal, engineering, or surveying purposes. Users of this information should review or consult the primary data and information sources to ascertain the usability of the information.

Map created by: Mario H. Vásquez

Wednesday, April 23, 2014



San Miguel County Map Book 2014

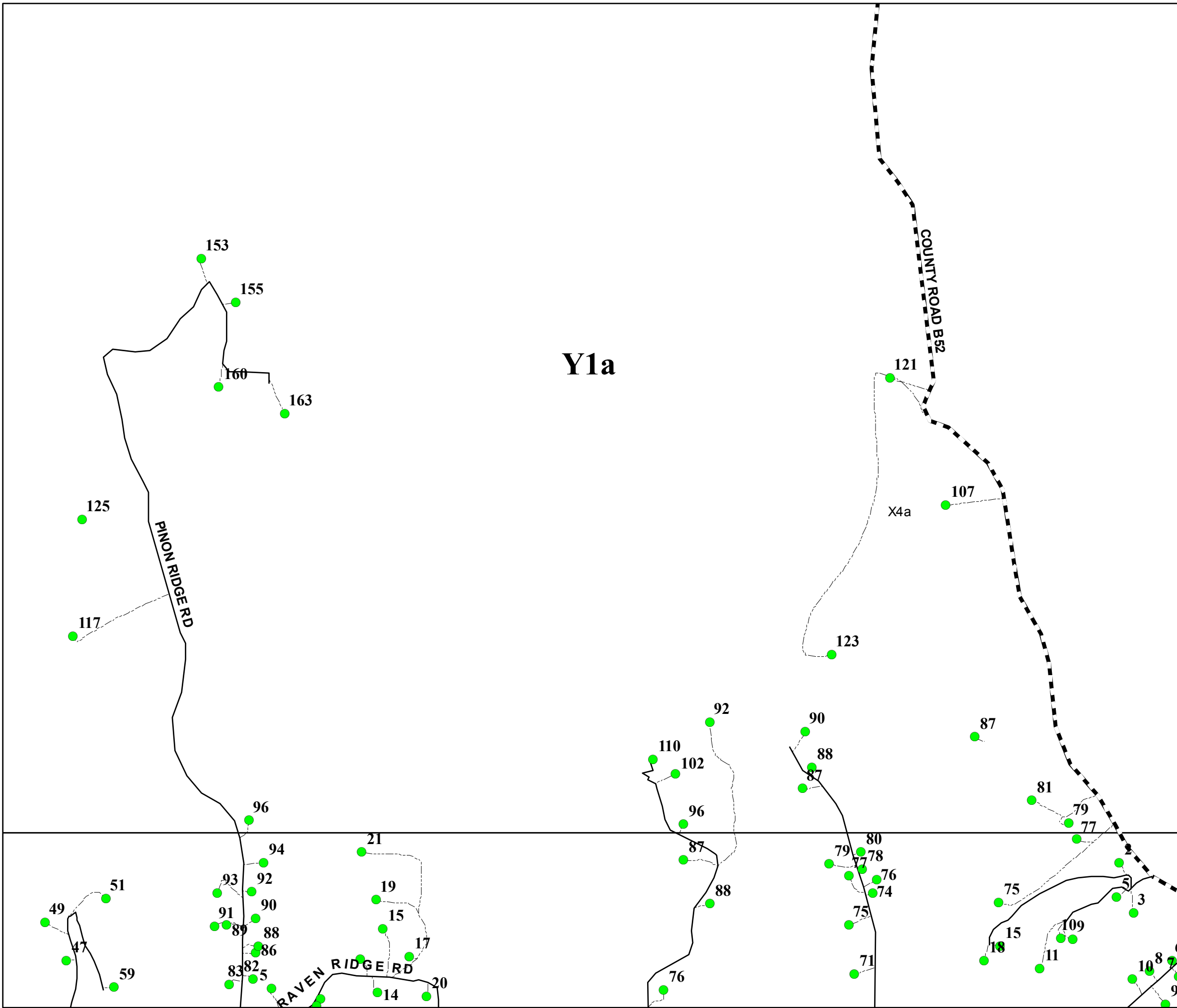


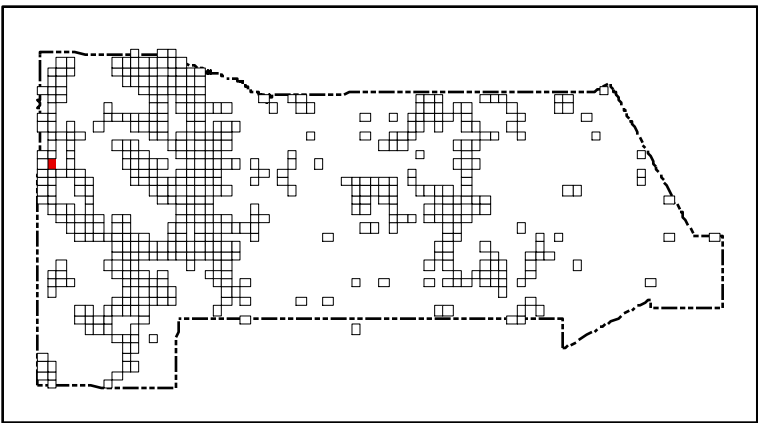
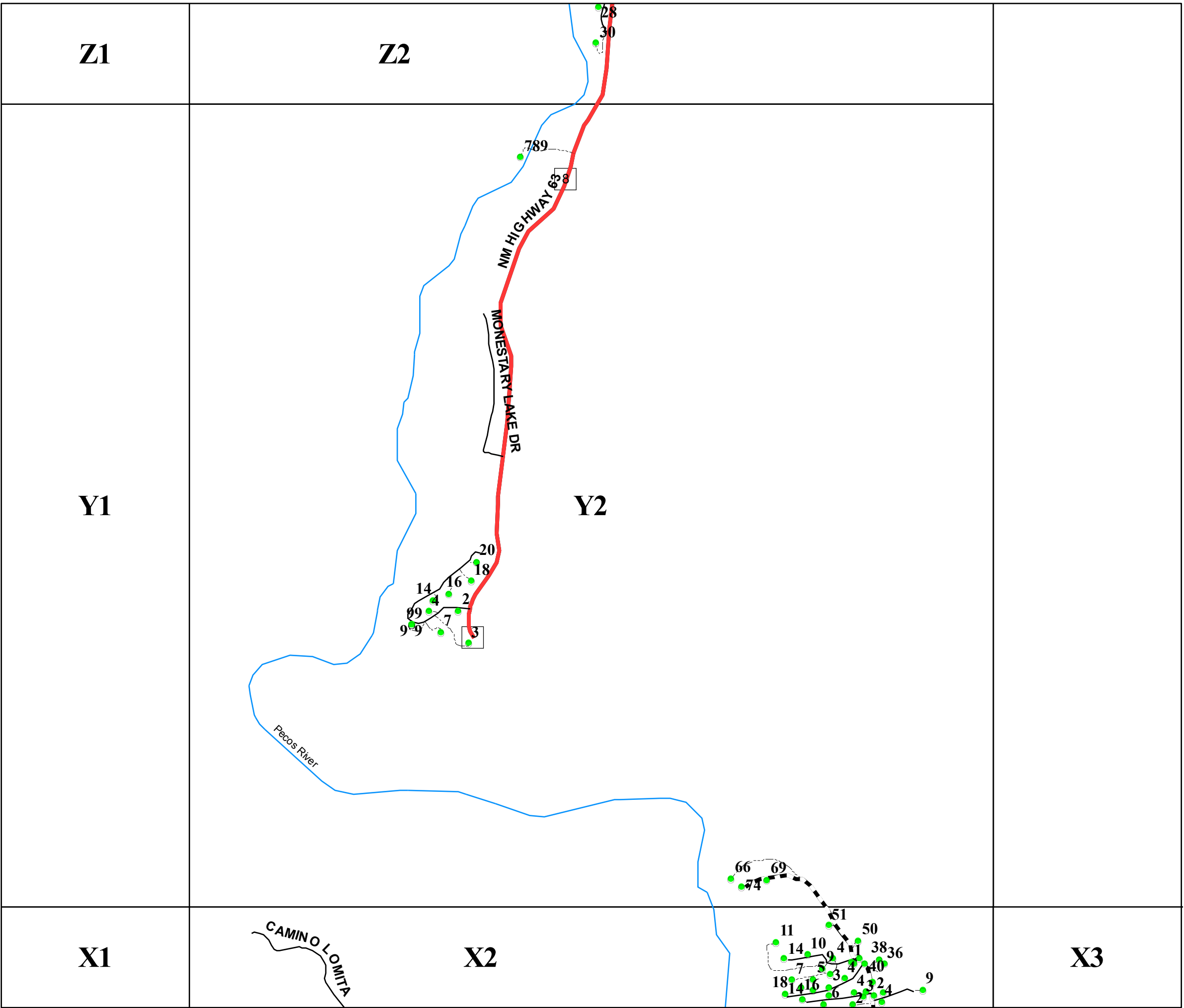
- Residents
- County Rds
- State Rds
- Federal Rds
- Private & Public Rds
- Driveways



This product is for informational purposes and may not have been prepared for, or be suitable for legal, engineering, or surveying purposes. Users of this information should review or consult the primary data and information sources to ascertain the usability of the information.

Y1a

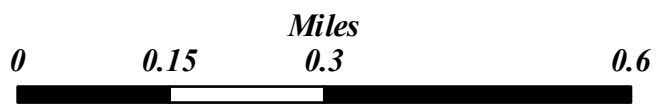




San Miguel County Map Book
2014



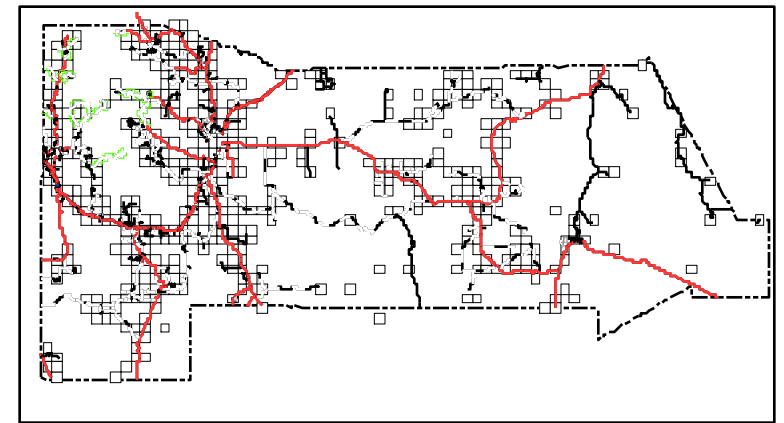
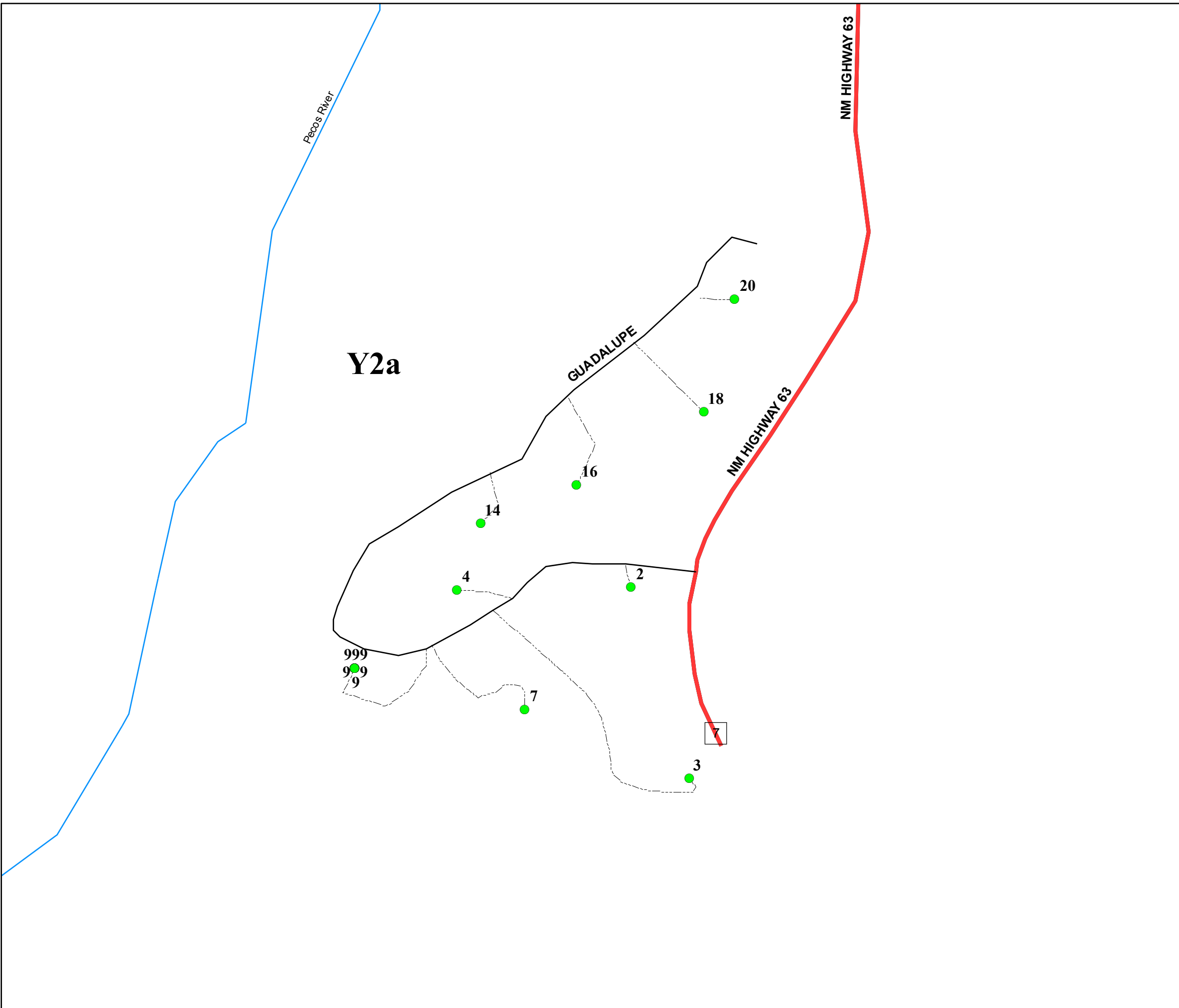
- Residents
- County Rds
- State Rds
- Federal Rds
- Private & Public Rds
- Driveways



This product is for informational purposes and may not have been prepared for, or be suitable for legal, engineering, or surveying purposes. Users of this information should review or consult the primary data and information sources to ascertain the usability of the information.

Map created by: Mária H. Vásquez

Wednesday, April 23, 2014



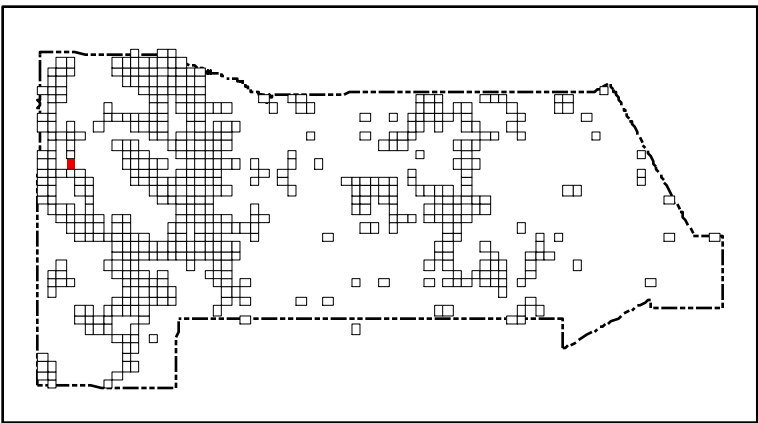
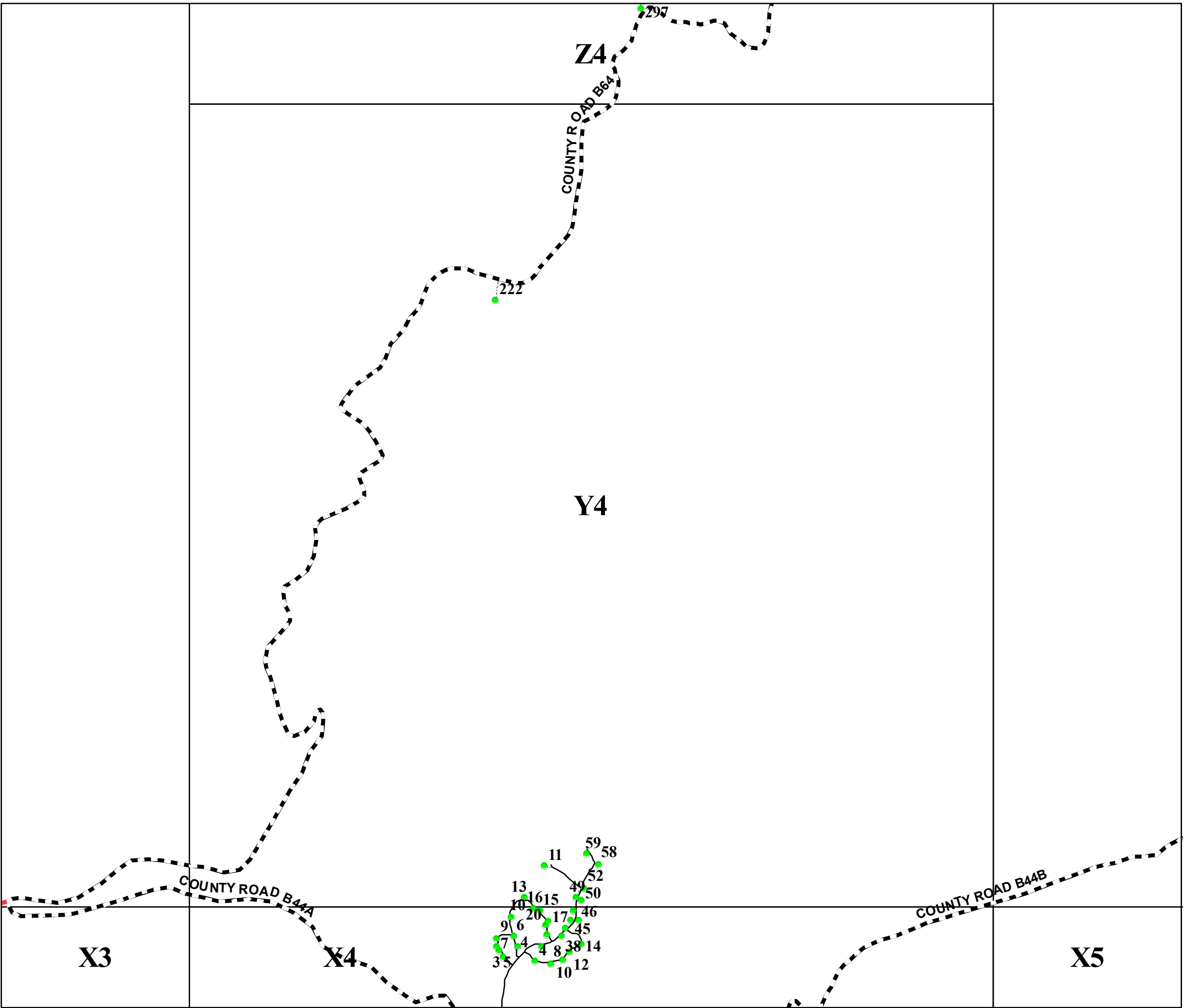
San Miguel County Map Book
2014



- Residents
- County Rds
- State Rds
- Federal Rds
- Private & Public Rds
- Driveways



This product is for informational purposes and may not have been prepared for, or be suitable for legal, engineering, or surveying purposes. Users of this information should review or consult the primary data and information sources to ascertain the usability of the information.



San Miguel County Map Book
2014



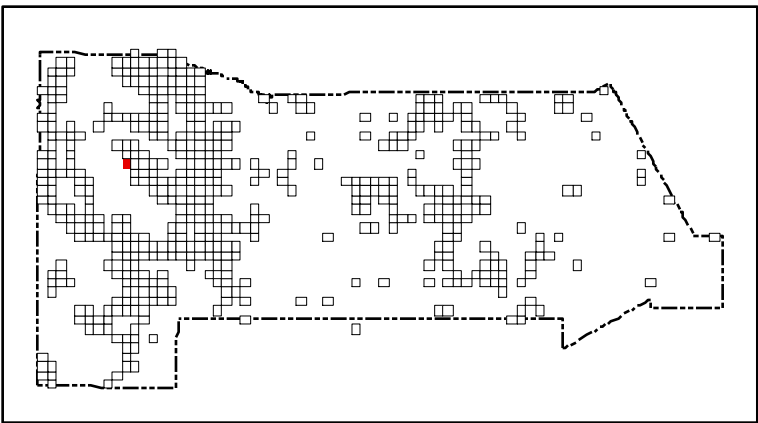
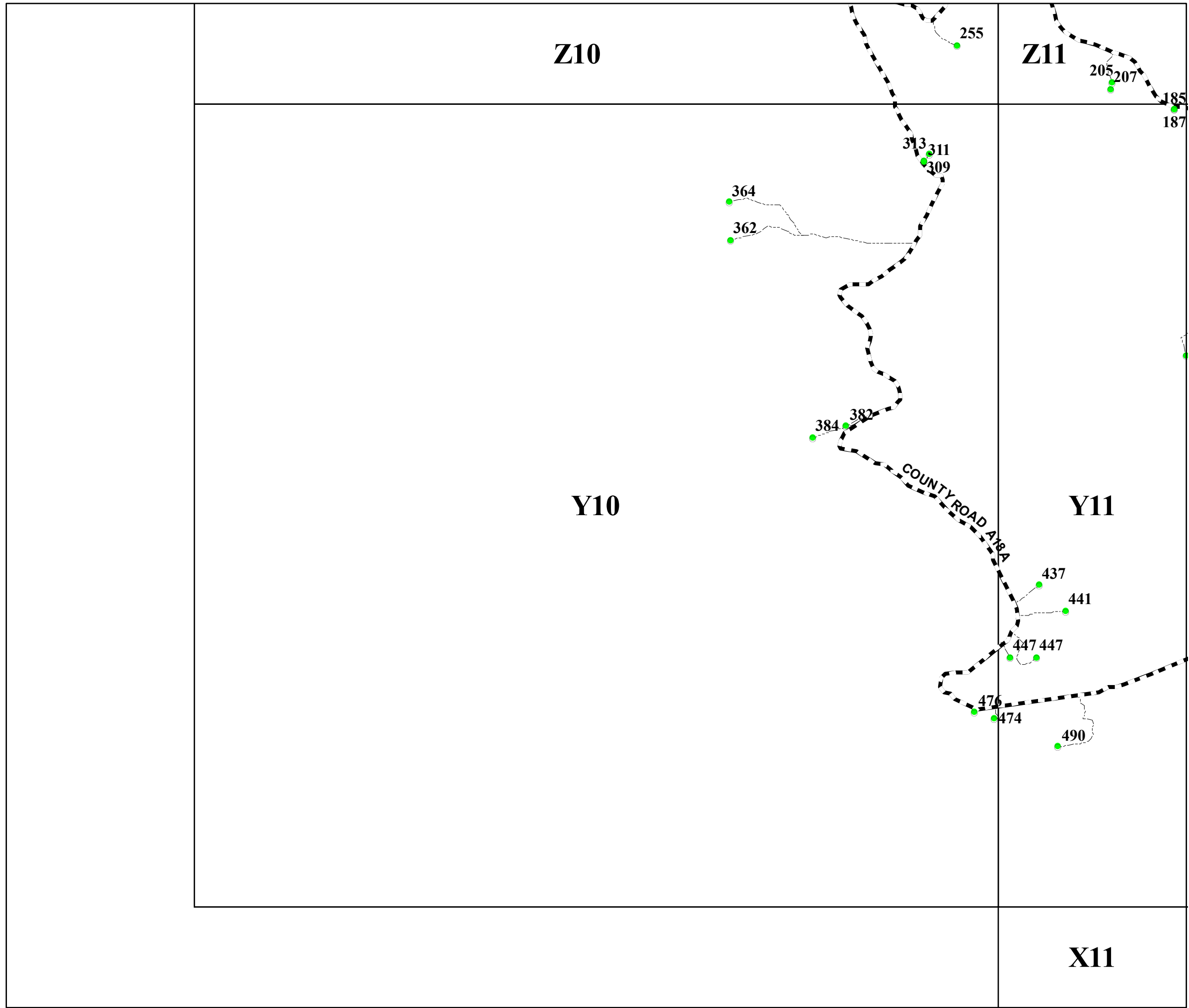
- Residents
- County Rds
- State Rds
- Federal Rds
- Private & Public Rds
- Driveways



This product is for informational purposes and may not have been prepared for, or be suitable for legal, engineering, or surveying purposes. Users of this information should review or consult the primary data and information sources to ascertain the usability of the information.

Map created by: Mario H. Vasquez

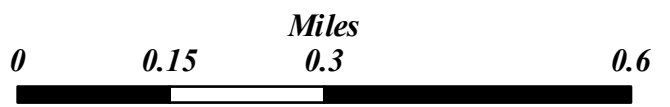
Wednesday, April 23, 2014



San Miguel County Map Book
2014



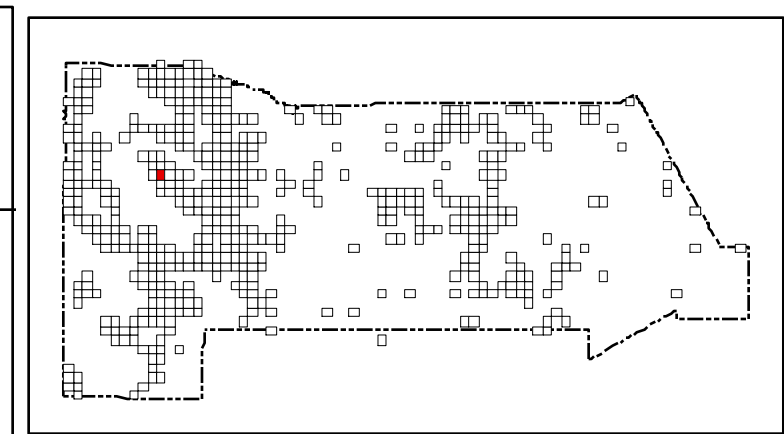
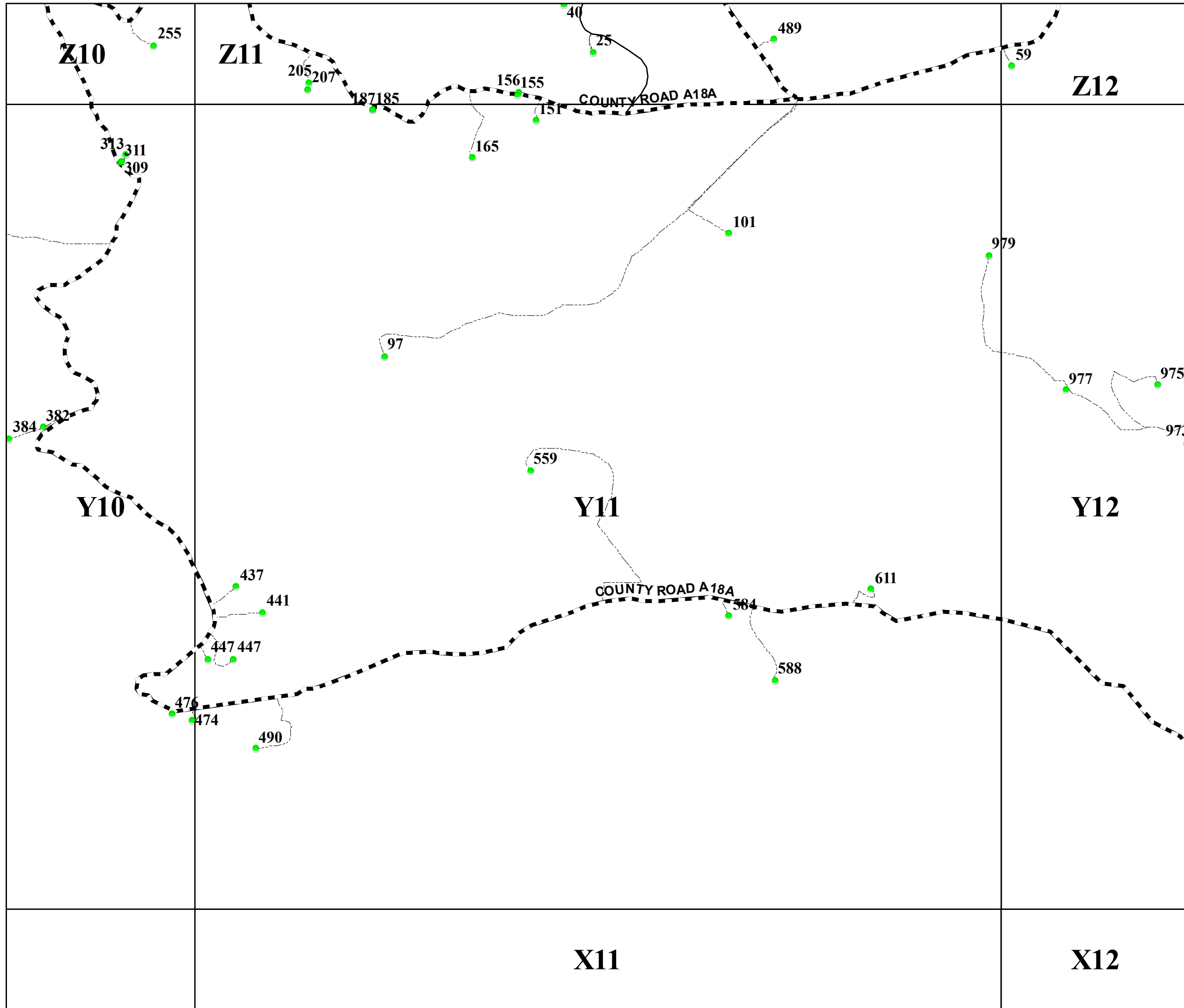
- Residents
- County Rds
- State Rds
- Federal Rds
- Private & Public Rds
- Driveways




This product is for informational purposes and may not have been prepared for, or be suitable for legal, engineering, or surveying purposes. Users of this information should review or consult the primary data and information sources to ascertain the usability of the information.

Map created by: Mario H. Vasquez

Wednesday, April 23, 2014



San Miguel County Map Book
2014



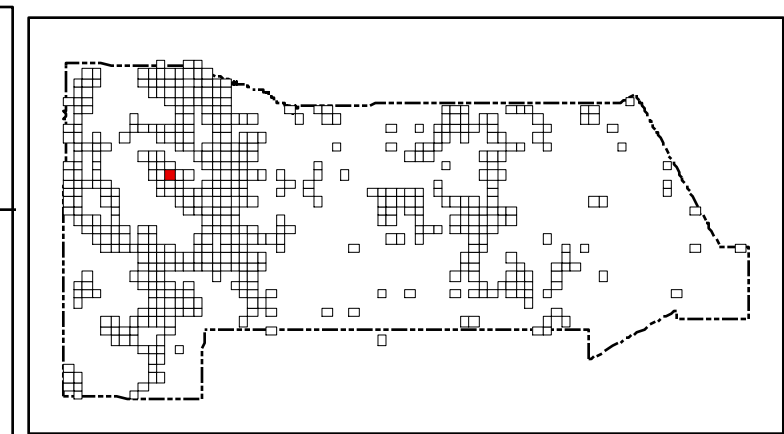
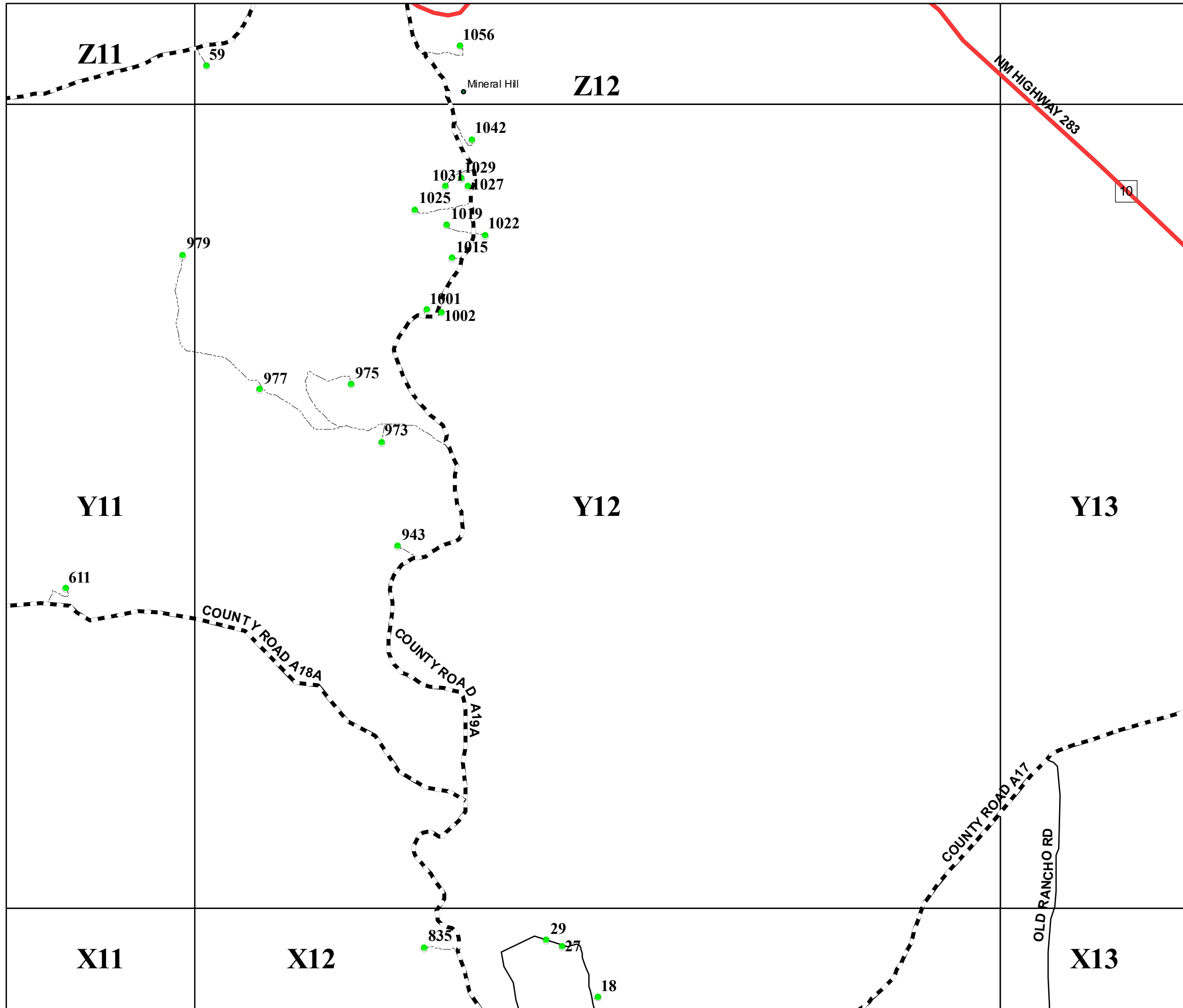
- Residents
- County Rds
- State Rds
- - -** Federal Rds
- Private & Public Rds
-** Driveways




This product is for informational purposes and may not have been prepared for, or be suitable for legal, engineering, or surveying purposes. Users of this information should review or consult the primary data and information sources to ascertain the usability of the information.

Map created by: Mario H. Vasquez

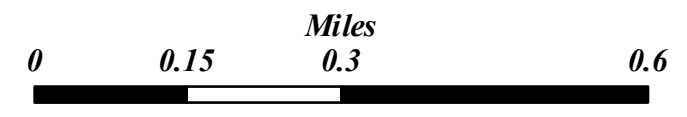
Wednesday, April 23, 2014



San Miguel County Map Book
2014

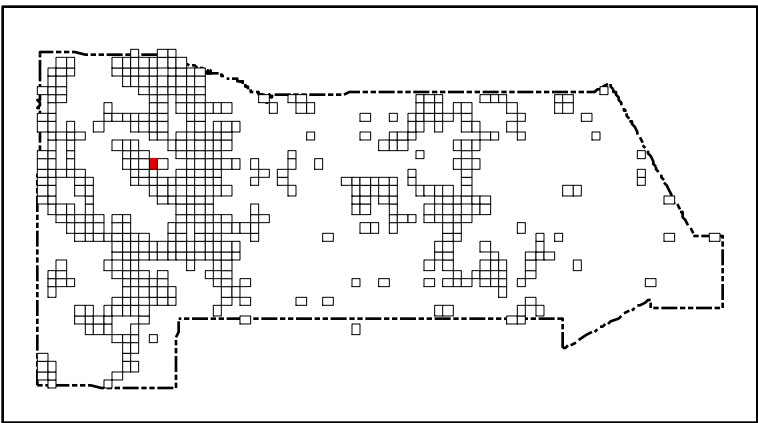
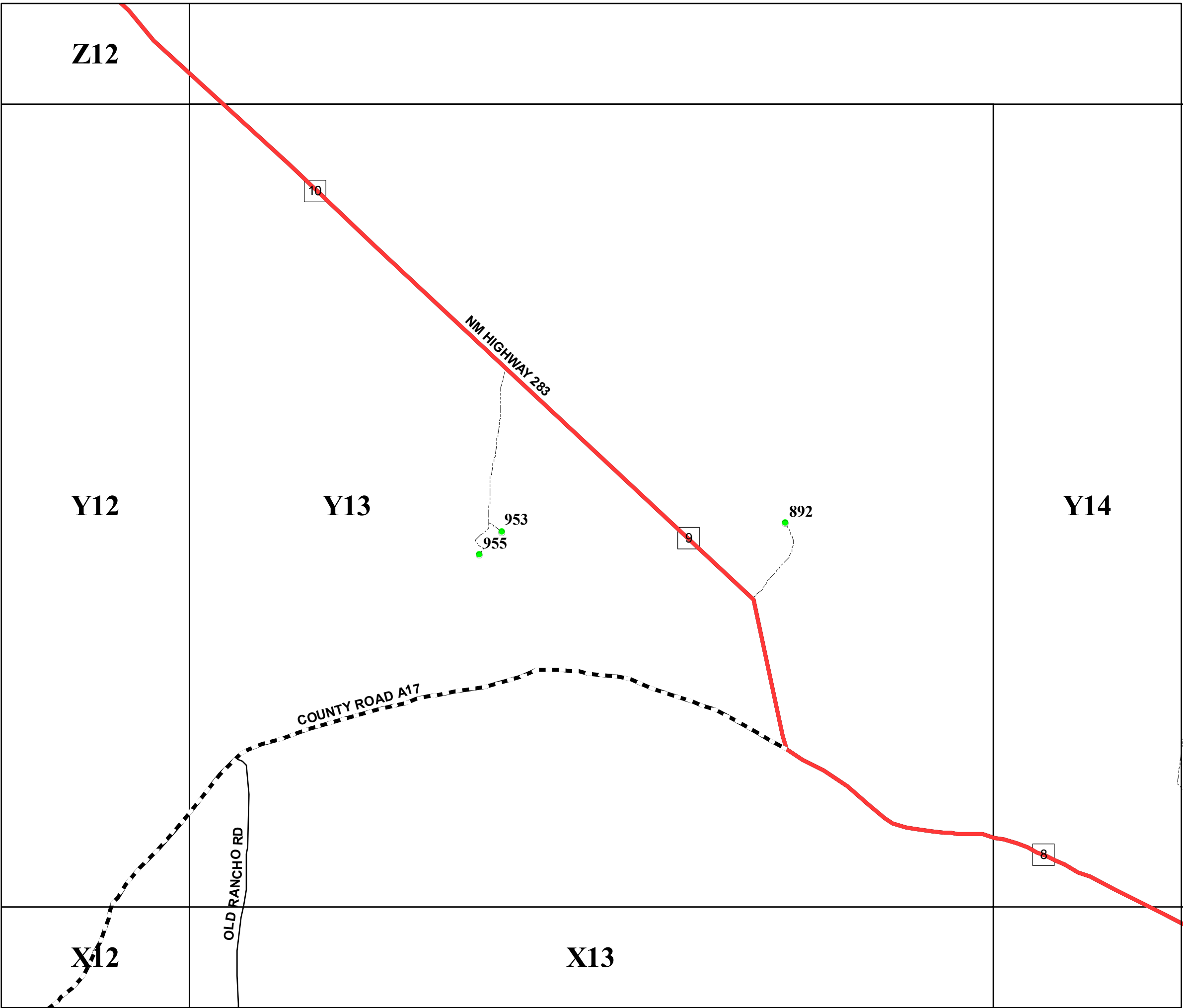


- Residents
- County Rds
- State Rds
- Federal Rds
- Private & Public Rds
- Driveways



This product is for informational purposes and may not have been prepared for, or be suitable for legal, engineering, or surveying purposes. Users of this information should review or consult the primary data and information sources to ascertain the usability of the information.

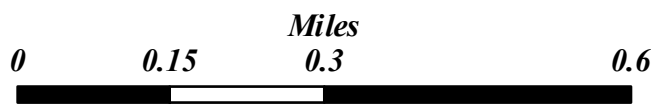
Map created by: Mario H. Vásquez
Wednesday, April 23, 2014



San Miguel County Map Book
2014



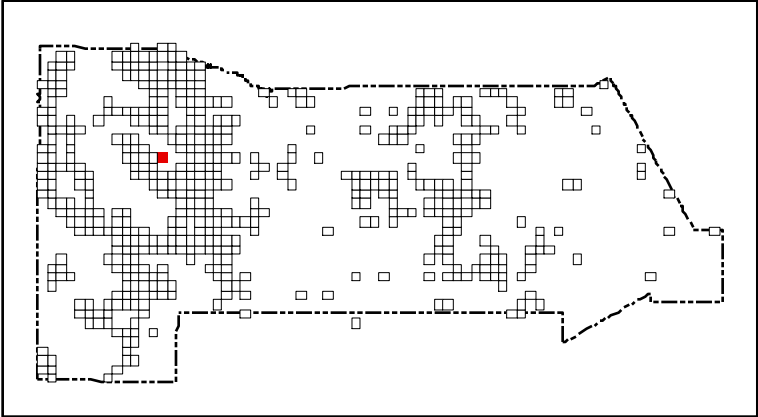
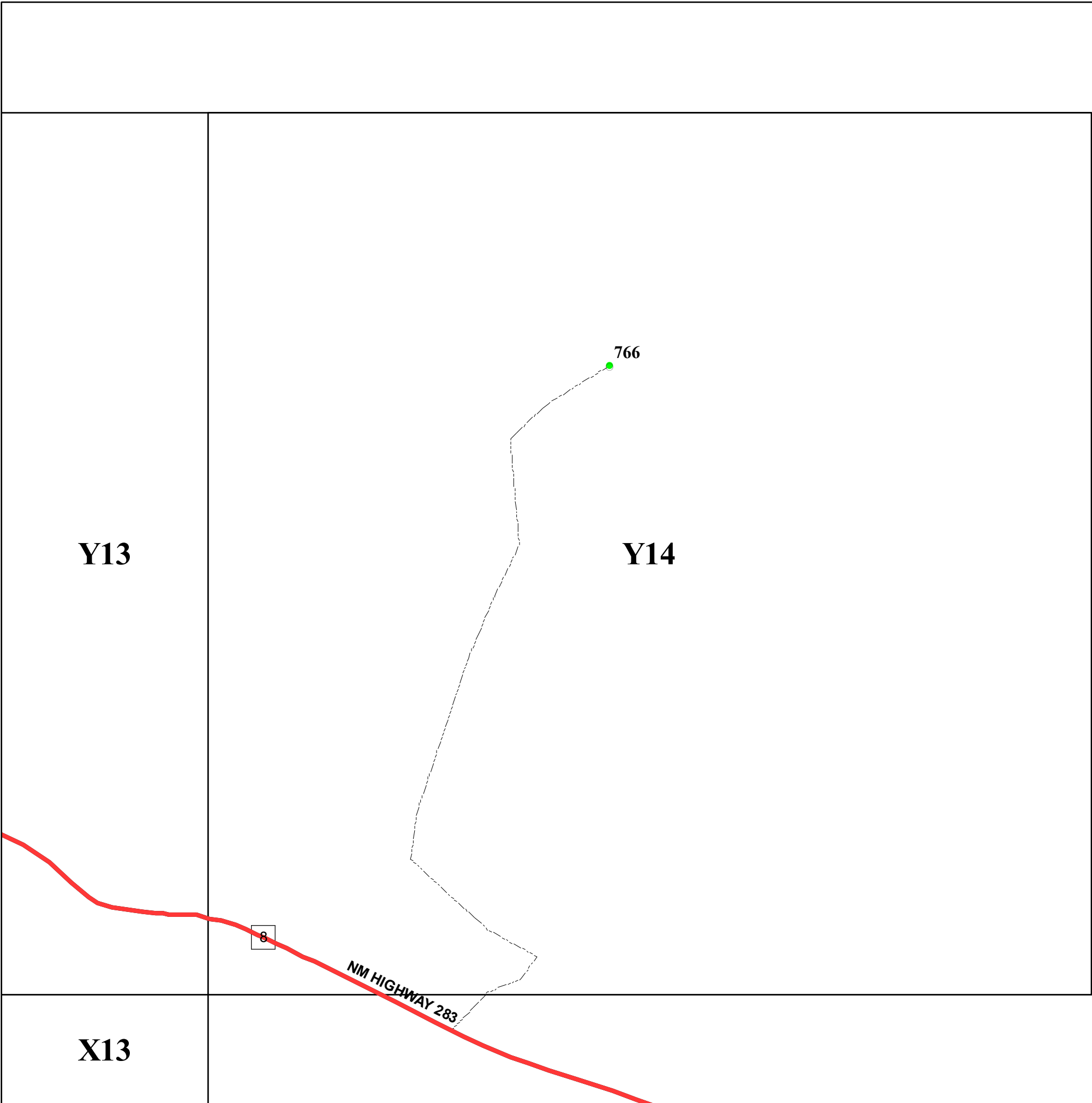
- Residents
- County Rds
- State Rds
- Federal Rds
- Private & Public Rds
- Driveways



This product is for informational purposes and may not have been prepared for, or be suitable for legal, engineering, or surveying purposes. Users of this information should review or consult the primary data and information sources to ascertain the usability of the information.

Map created by: Mario H. Vasquez

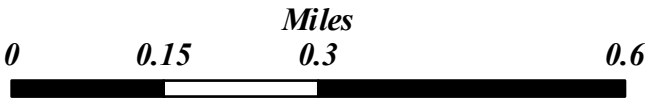
Wednesday, April 23, 2014



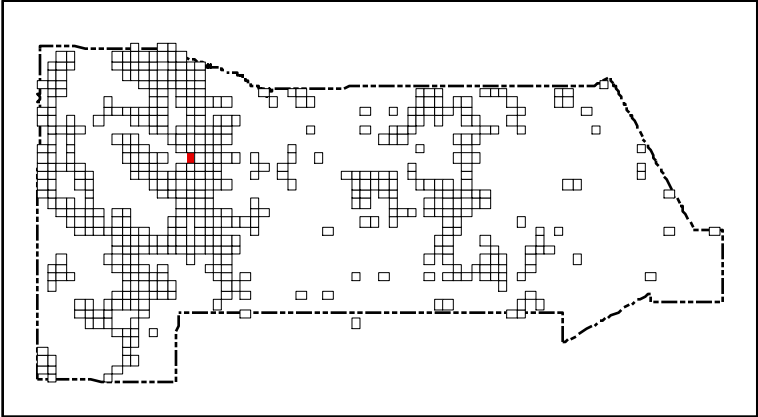
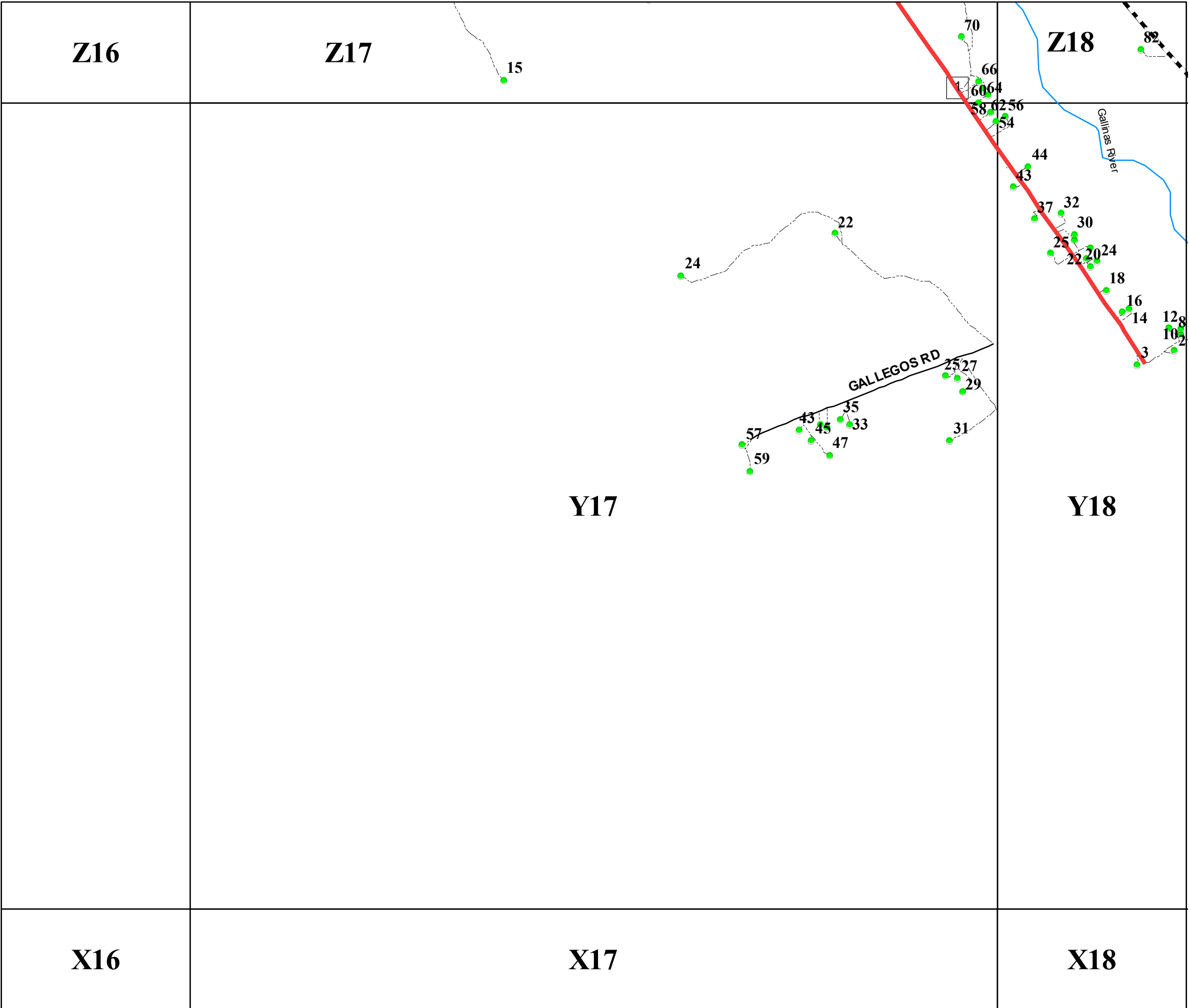
San Miguel County Map Book
2014



- Residents
- County Rds
- State Rds
- Federal Rds
- Private & Public Rds
- Driveways



This product is for informational purposes and may not have been prepared for, or be suitable for legal, engineering, or surveying purposes. Users of this information should review or consult the primary data and information sources to ascertain the usability of the information.



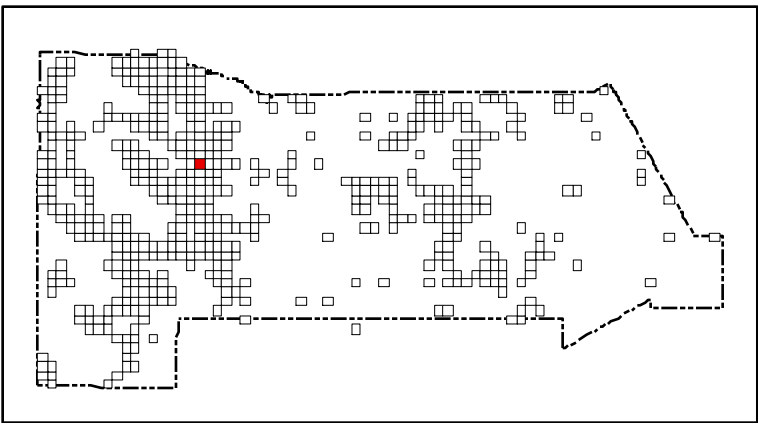
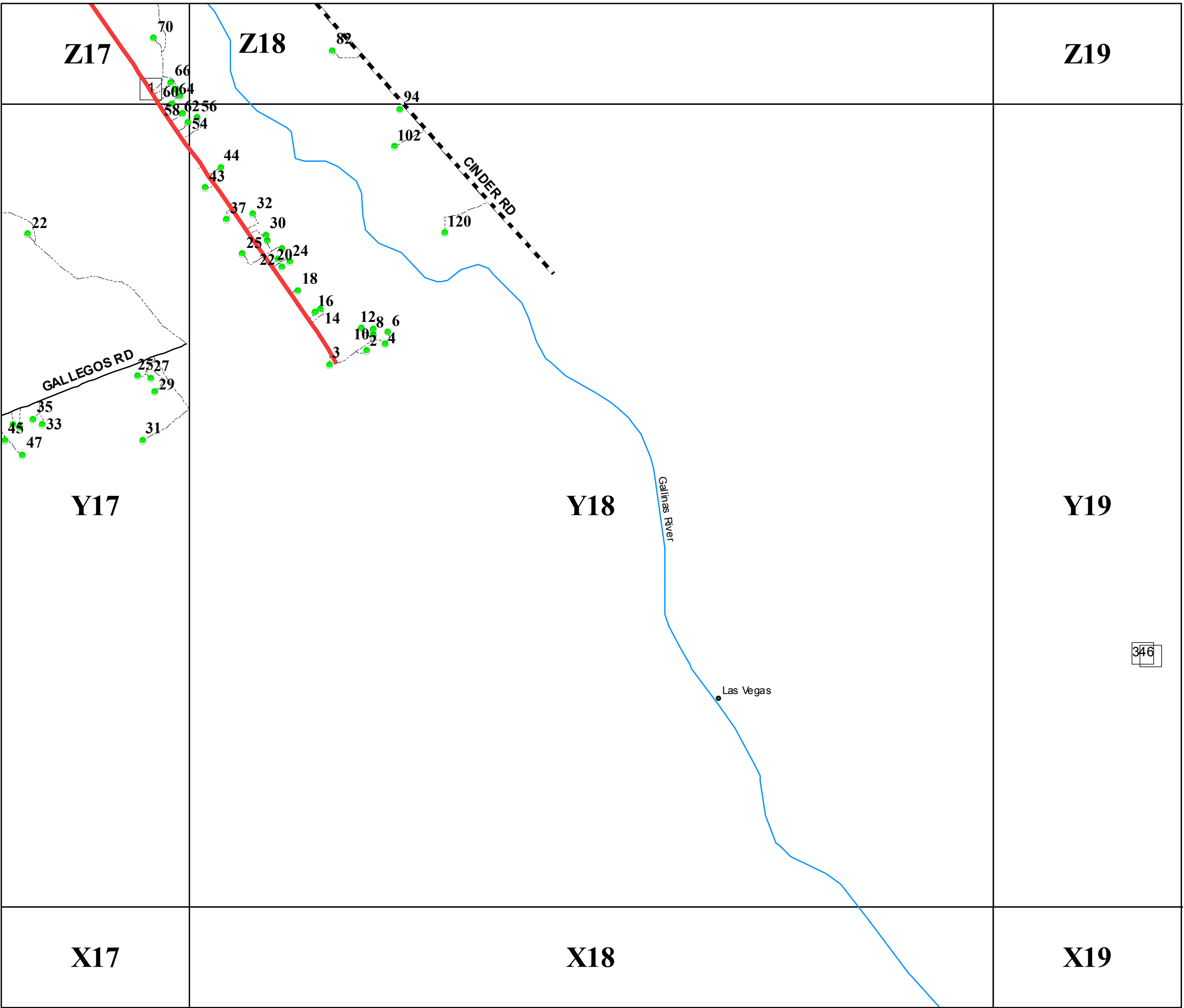
San Miguel County Map Book
2014



- Residents
- County Rds
- State Rds
- Federal Rds
- Private & Public Rds
- Driveways



This product is for informational purposes and may not have been prepared for, or be suitable for legal, engineering, or surveying purposes. Users of this information should review or consult the primary data and information sources to ascertain the usability of the information.

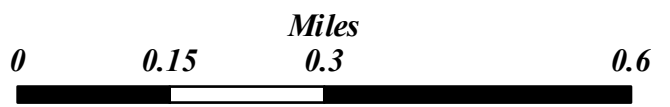


San Miguel County Map Book
2014



- Residents
- County Rds
- State Rds
- Federal Rds
- Private & Public Rds
- Driveways

346



This product is for informational purposes and may not have been prepared for, or be suitable for legal, engineering, or surveying purposes. Users of this information should review or consult the primary data and information sources to ascertain the usability of the information.

Map created by: Mario H. Vasquez

Wednesday, April 23, 2014

Z18

Z19

Z20

Y18

Y19

Y20

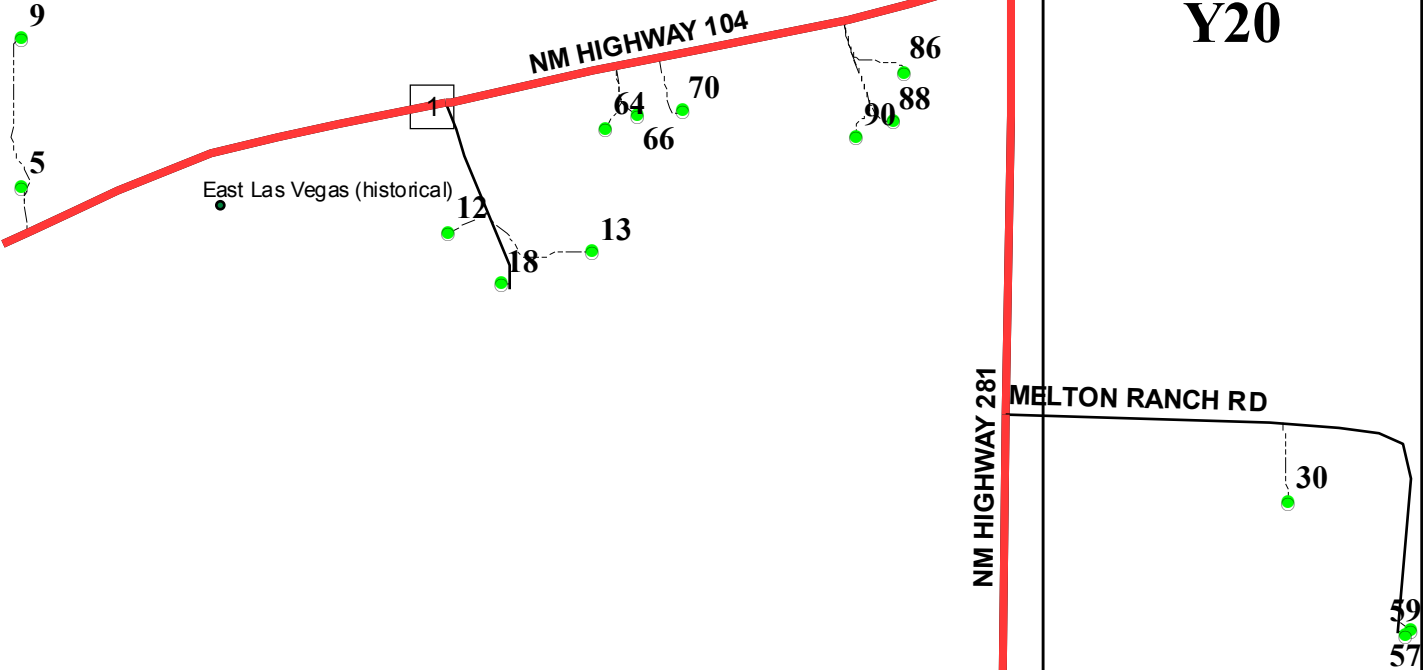
X18

X19

X20

347

346



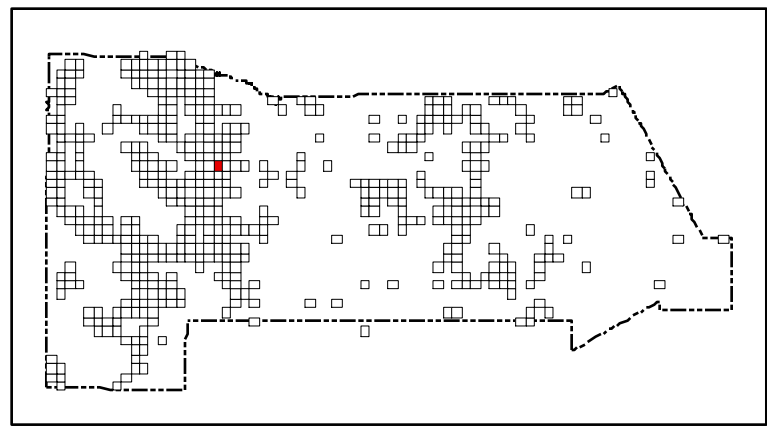
East Las Vegas (historical)

NM HIGHWAY 104

NM HIGHWAY 281

MELTON RANCH RD

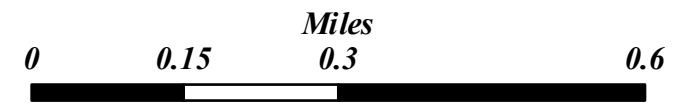
Gallinas River



San Miguel County Map Book
2014



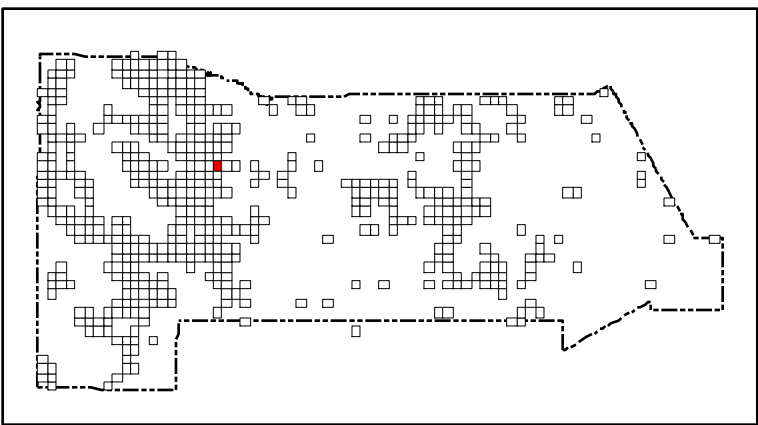
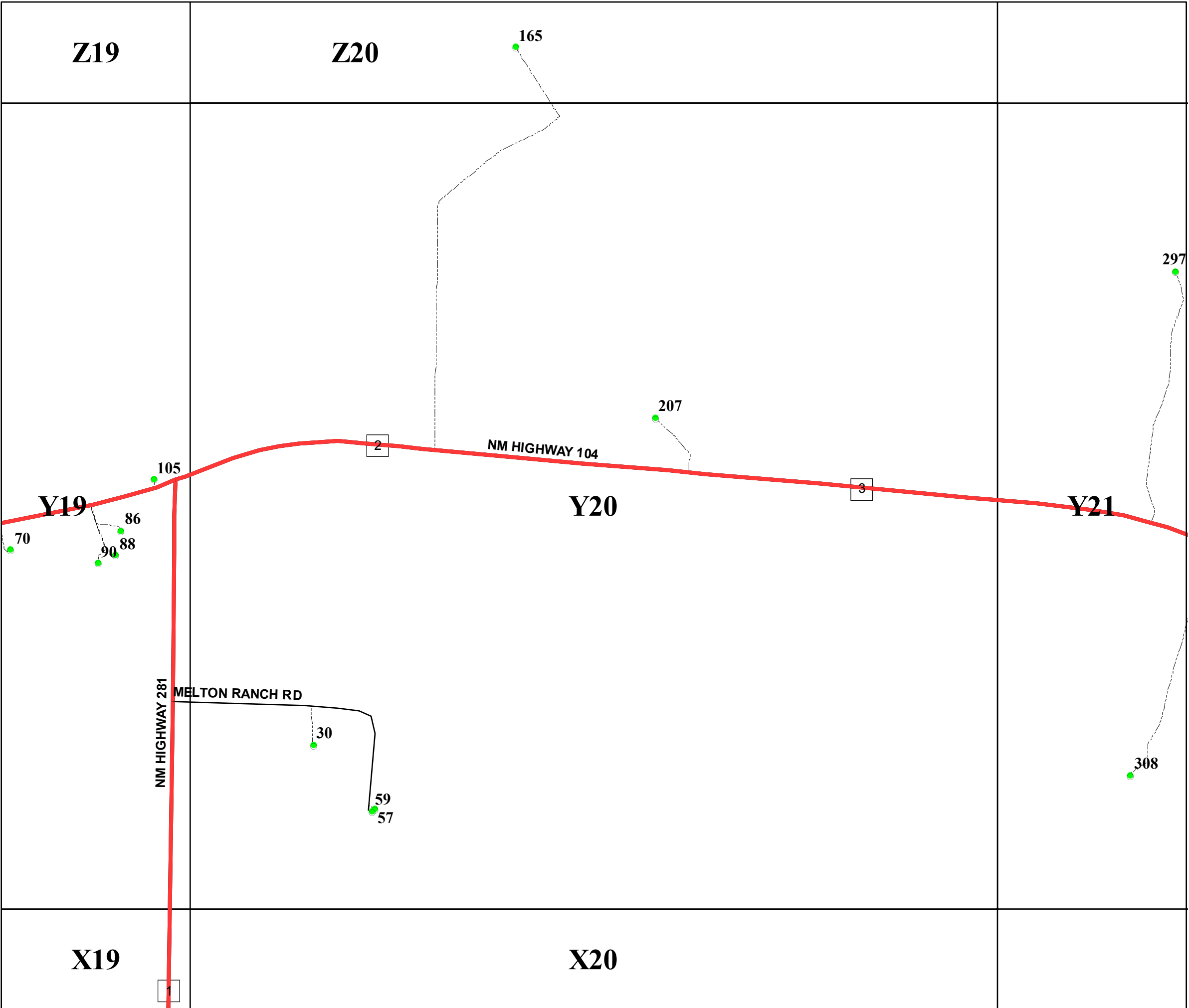
- Residents
- County Rds
- State Rds
- Federal Rds
- Private & Public Rds
- Driveways



This product is for informational purposes and may not have been prepared for, or be suitable for legal, engineering, or surveying purposes. Users of this information should review or consult the primary data and information sources to ascertain the usability of the information.

Map created by: Mario H. Vasquez

Wednesday, April 23, 2014



San Miguel County Map Book
2014



- Residents
- County Rds
- State Rds
- Federal Rds
- Private & Public Rds
- Driveways



This product is for informational purposes and may not have been prepared for, or be suitable for legal, engineering, or surveying purposes. Users of this information should review or consult the primary data and information sources to ascertain the usability of the information.

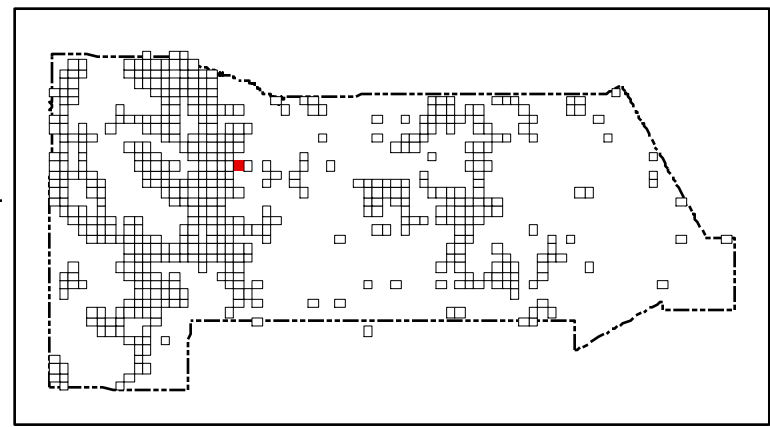
Z20

Y20

Y21

Y22

X20



San Miguel County Map Book
2014



- Residents
- County Rds
- State Rds
- Federal Rds
- Private & Public Rds
- Driveways

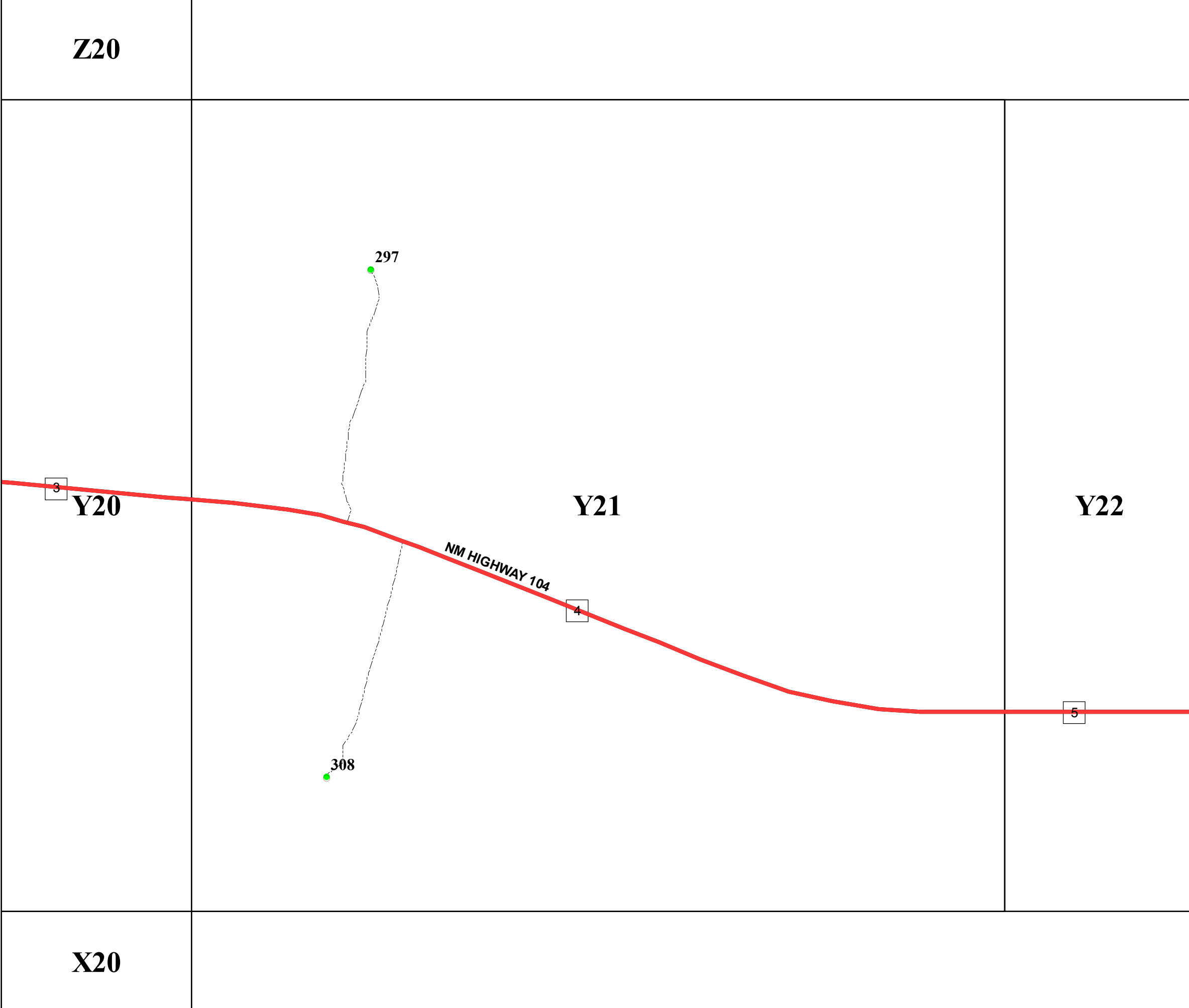


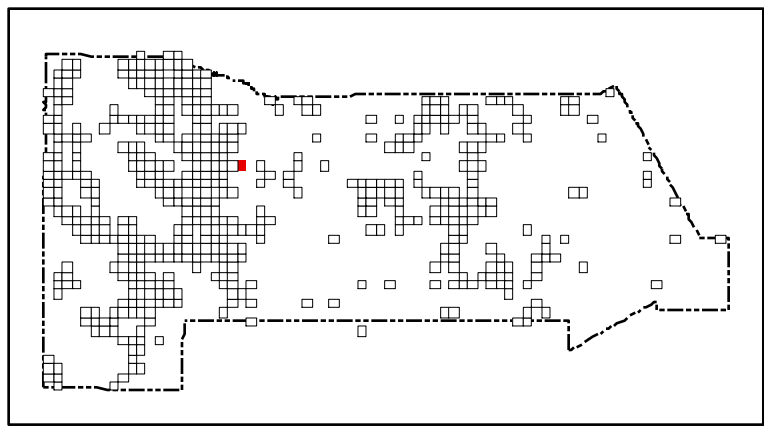
This product is for informational purposes and may not have been prepared for, or be suitable for legal, engineering, or surveying purposes. Users of this information should review or consult the primary data and information sources to ascertain the usability of the information.

Map created by: Mario H. Vasquez

Wednesday, April 23, 2014







Page Name: Y21
Page Number: 331





San Miguel County Map Book 2014



-  **Residents**
-  **County Rds**
-  **State Rds**
-  **Federal Rds**
-  **Private & Public Rds**
-  **Driveways**

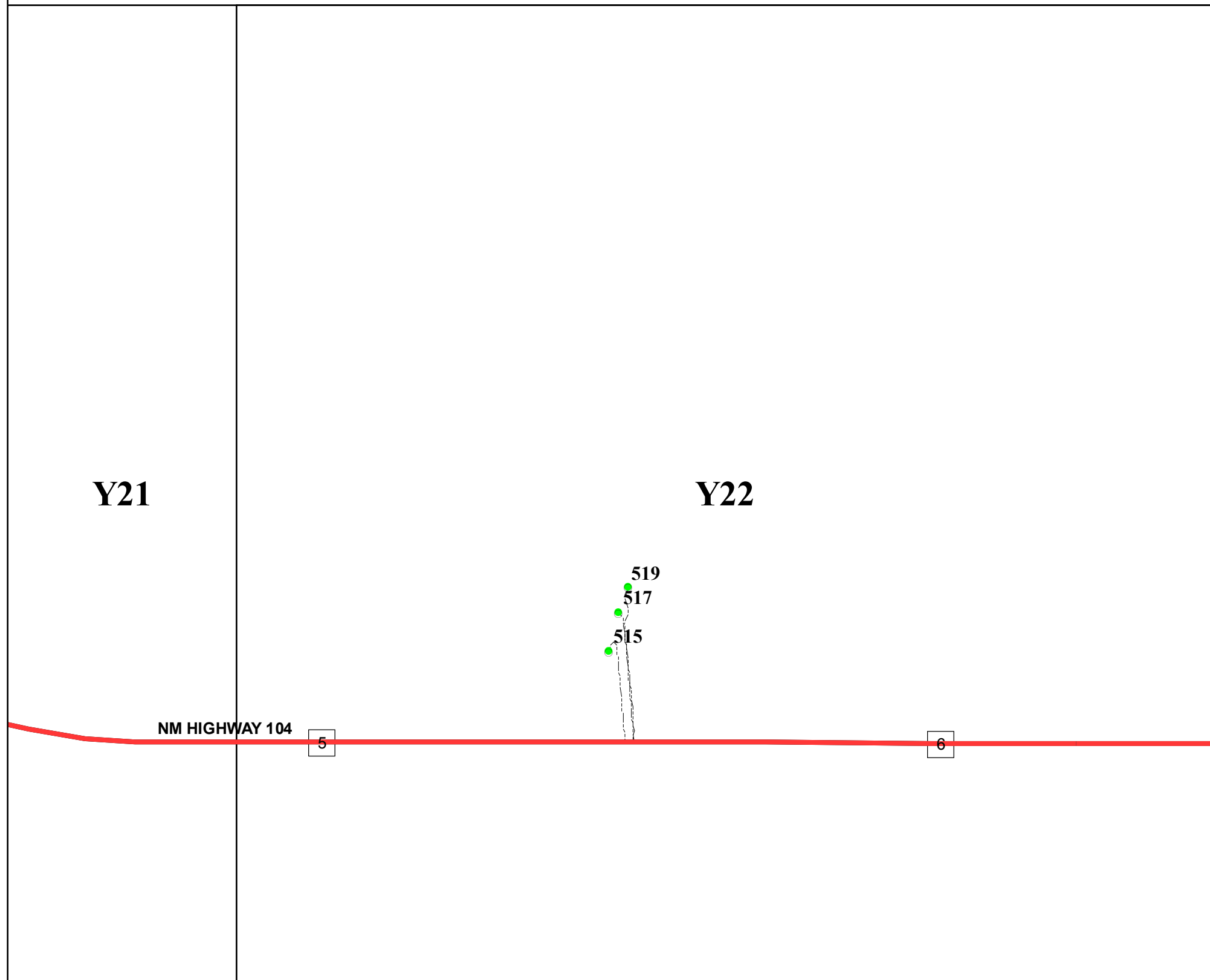


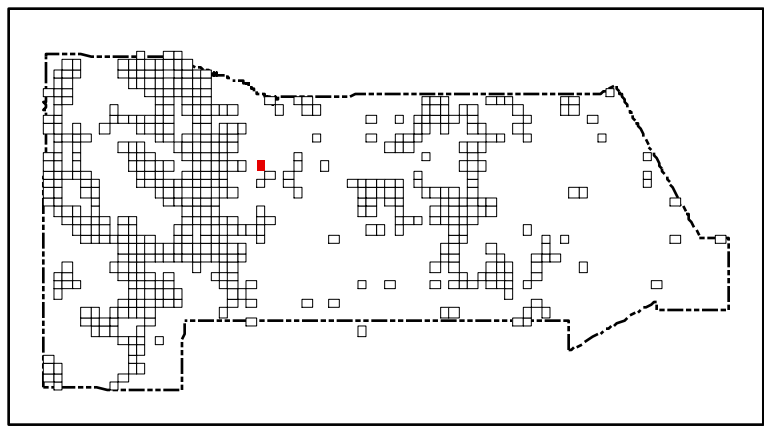
This product is for informational purposes and may not have been prepared for, or be suitable for legal, engineering, or surveying purposes. Users of this information should review or consult the primary data and information sources to ascertain the usability of the information.

Map created by: Mario H. Vasquez

Wednesday, April 23, 2014

Page Name: Y22
Page Number: 332





San Miguel County Map Book 2014



- **Residents**
- County Rds**
- State Rds**
- Federal Rds**
- Private & Public Rds**
- Driveways**

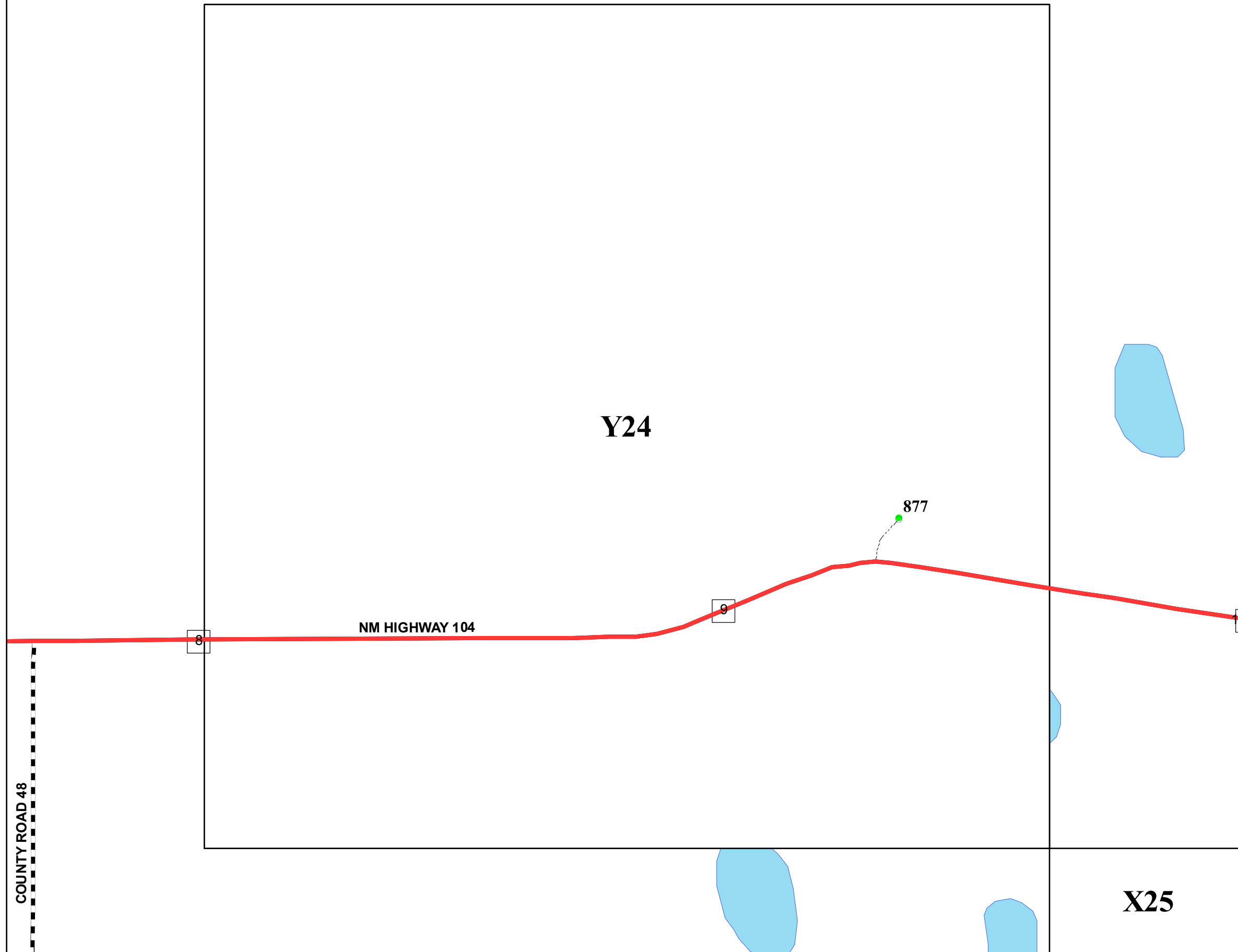


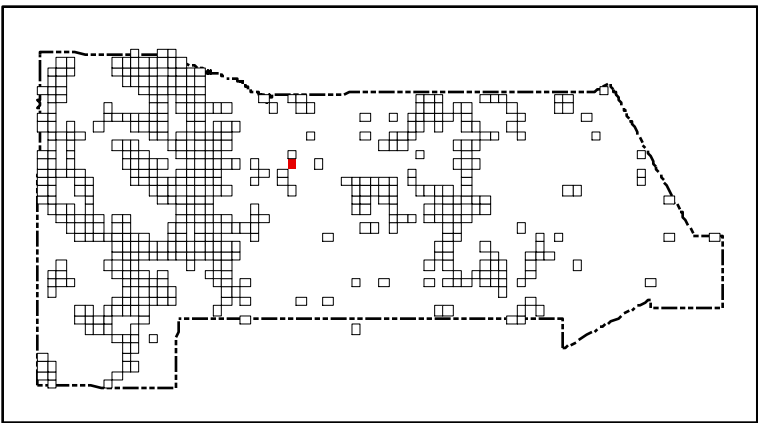
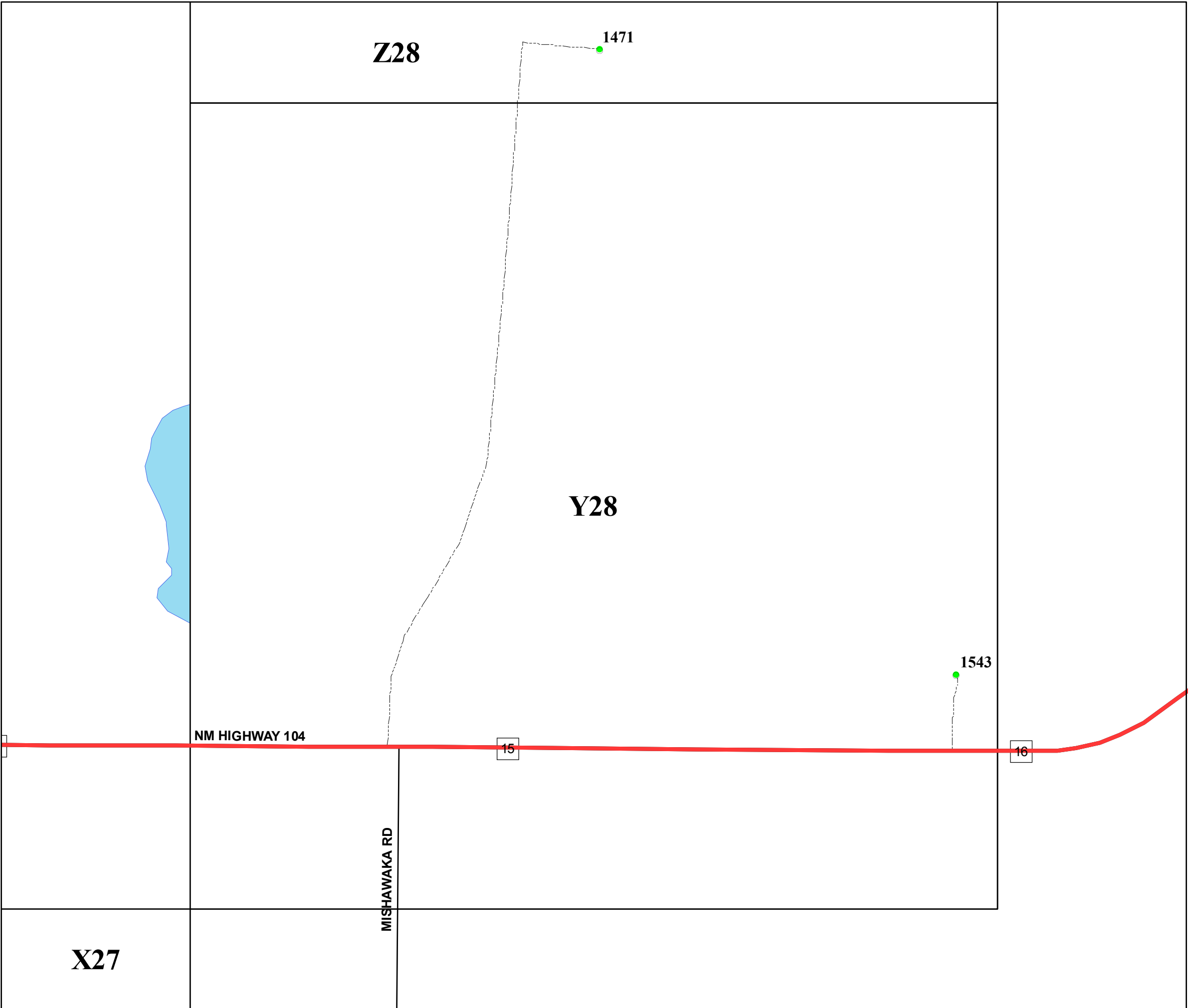
This product is for informational purposes and may not have been prepared for, or be suitable for legal, engineering, or surveying purposes. Users of this information should review or consult the primary data and information sources to ascertain the usability of the information.

Map created by: Mario H. Vasquez

Wednesday, April 23, 2014

Page Name: Y24
Page Number: 333





San Miguel County Map Book
2014



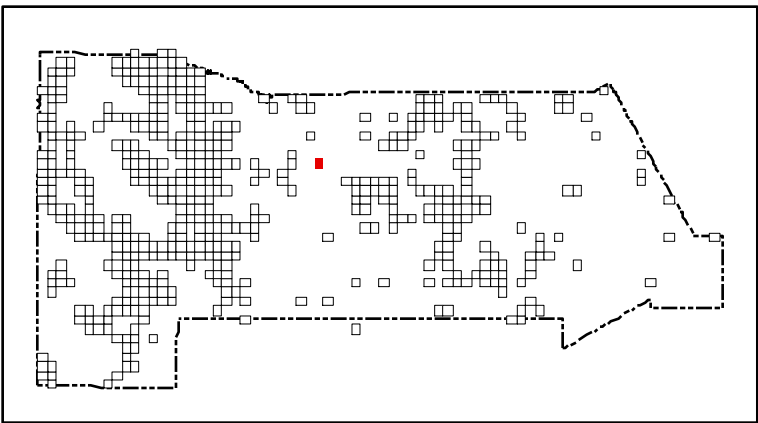
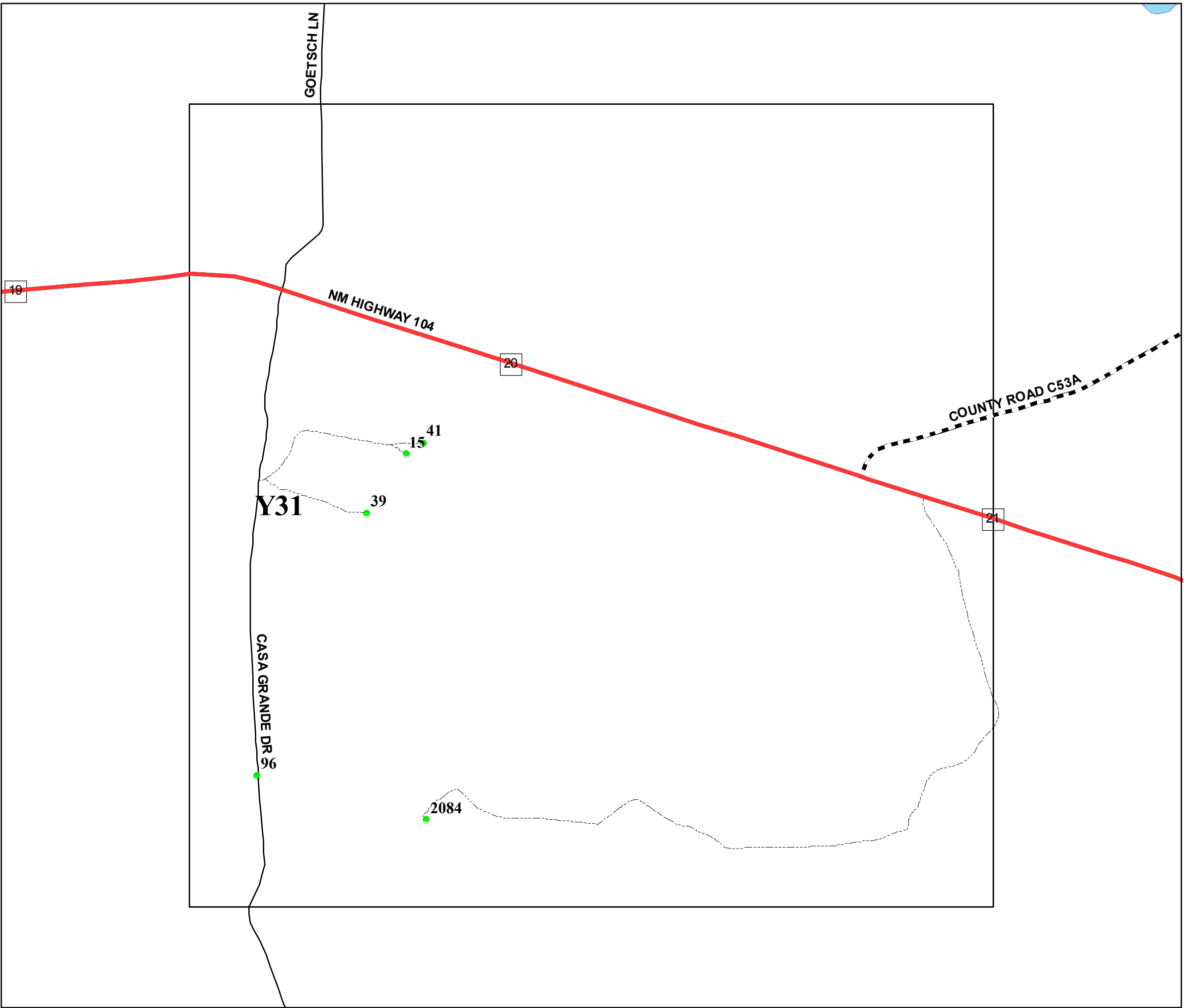
- Residents
- County Rds
- State Rds
- Federal Rds
- Private & Public Rds
- Driveways



This product is for informational purposes and may not have been prepared for, or be suitable for legal, engineering, or surveying purposes. Users of this information should review or consult the primary data and information sources to ascertain the usability of the information.

Map created by: Mario H. Vasquez

Wednesday, April 23, 2014



San Miguel County Map Book
2014



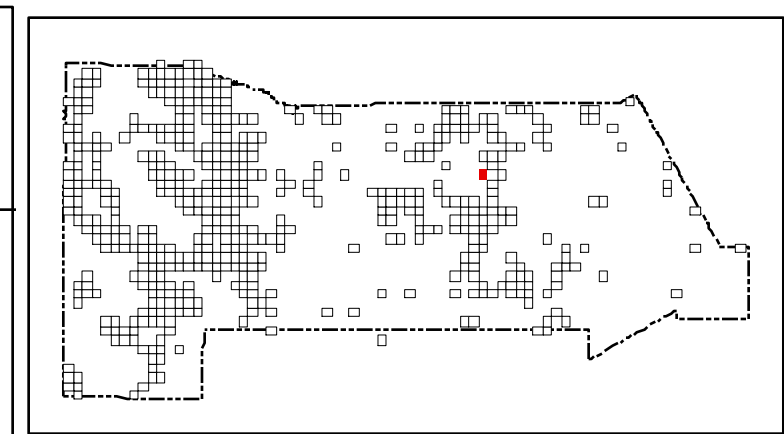
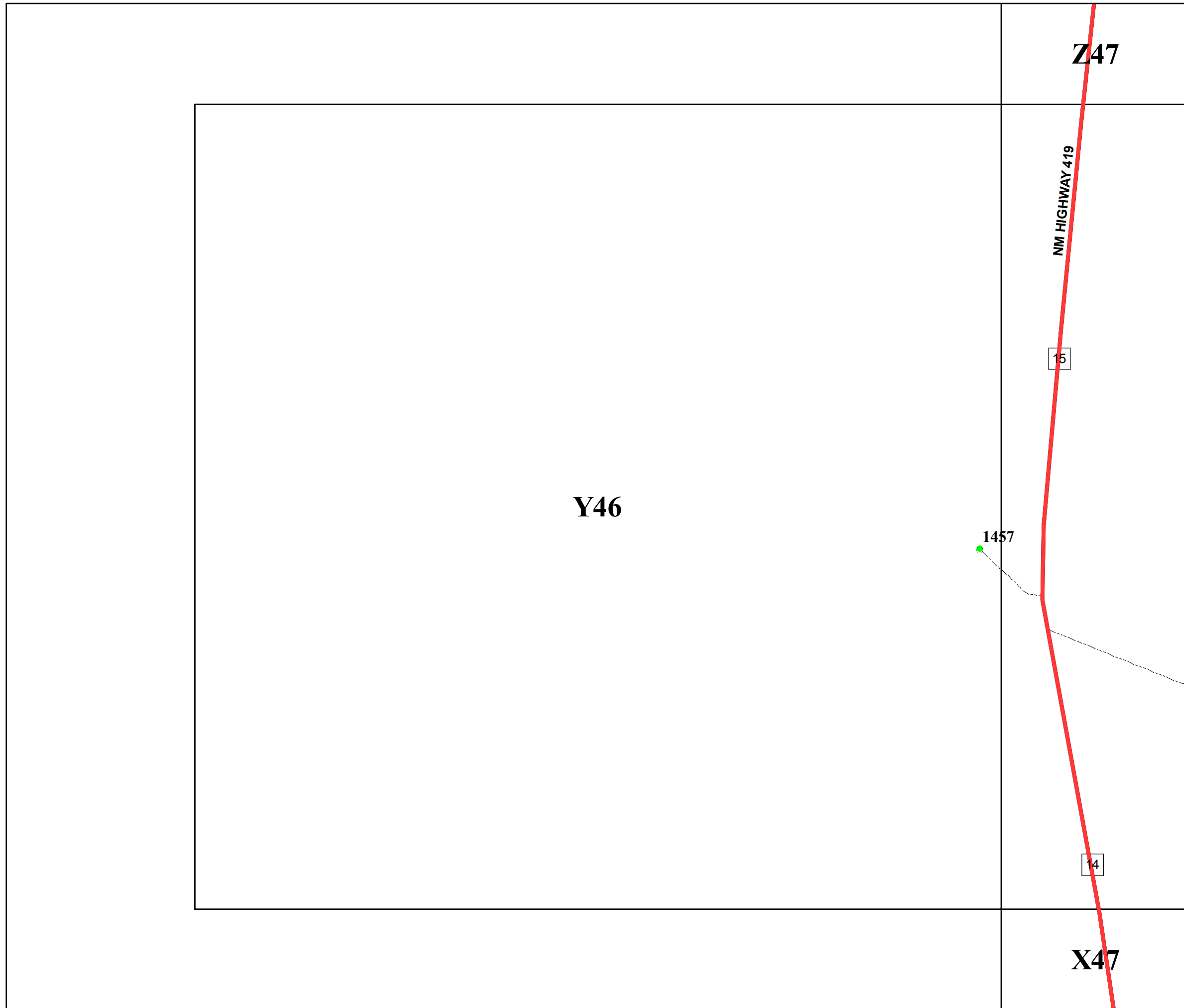
- Residents
- County Rds
- State Rds
- Federal Rds
- Private & Public Rds
- Driveways




This product is for informational purposes and may not have been prepared for, or be suitable for legal, engineering, or surveying purposes. Users of this information should review or consult the primary data and information sources to ascertain the usability of the information.

Map created by: Mario H. Vasquez

Wednesday, April 23, 2014



San Miguel County Map Book
2014



- Residents
- County Rds
- State Rds
- Federal Rds
- Private & Public Rds
- Driveways



This product is for informational purposes and may not have been prepared for, or be suitable for legal, engineering, or surveying purposes. Users of this information should review or consult the primary data and information sources to ascertain the usability of the information.

Map created by: Mario H. Vasquez

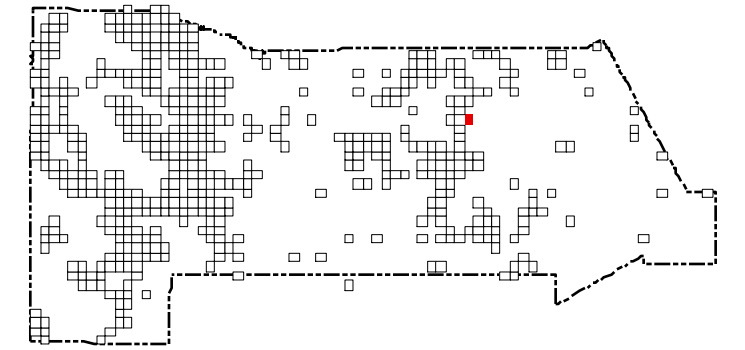
Wednesday, April 23, 2014

Z47

Y48

X47

1450



San Miguel County Map Book
2014



- Residents
- County Rds
- State Rds
- Federal Rds
- Private & Public Rds
- Driveways

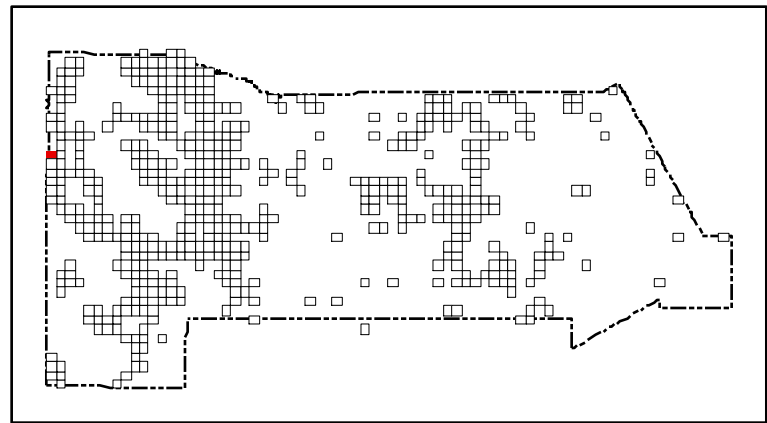


This product is for informational purposes and may not have been prepared for, or be suitable for legal, engineering, or surveying purposes. Users of this information should review or consult the primary data and information sources to ascertain the usability of the information.

Map created by: Mario H. Vasquez

Wednesday, April 23, 2014

AA2



San Miguel County Map Book 2014



Pecos River

Z1

Z2

- Residents
- County Rds
- State Rds
- Federal Rds
- Private & Public Rds
- Driveways

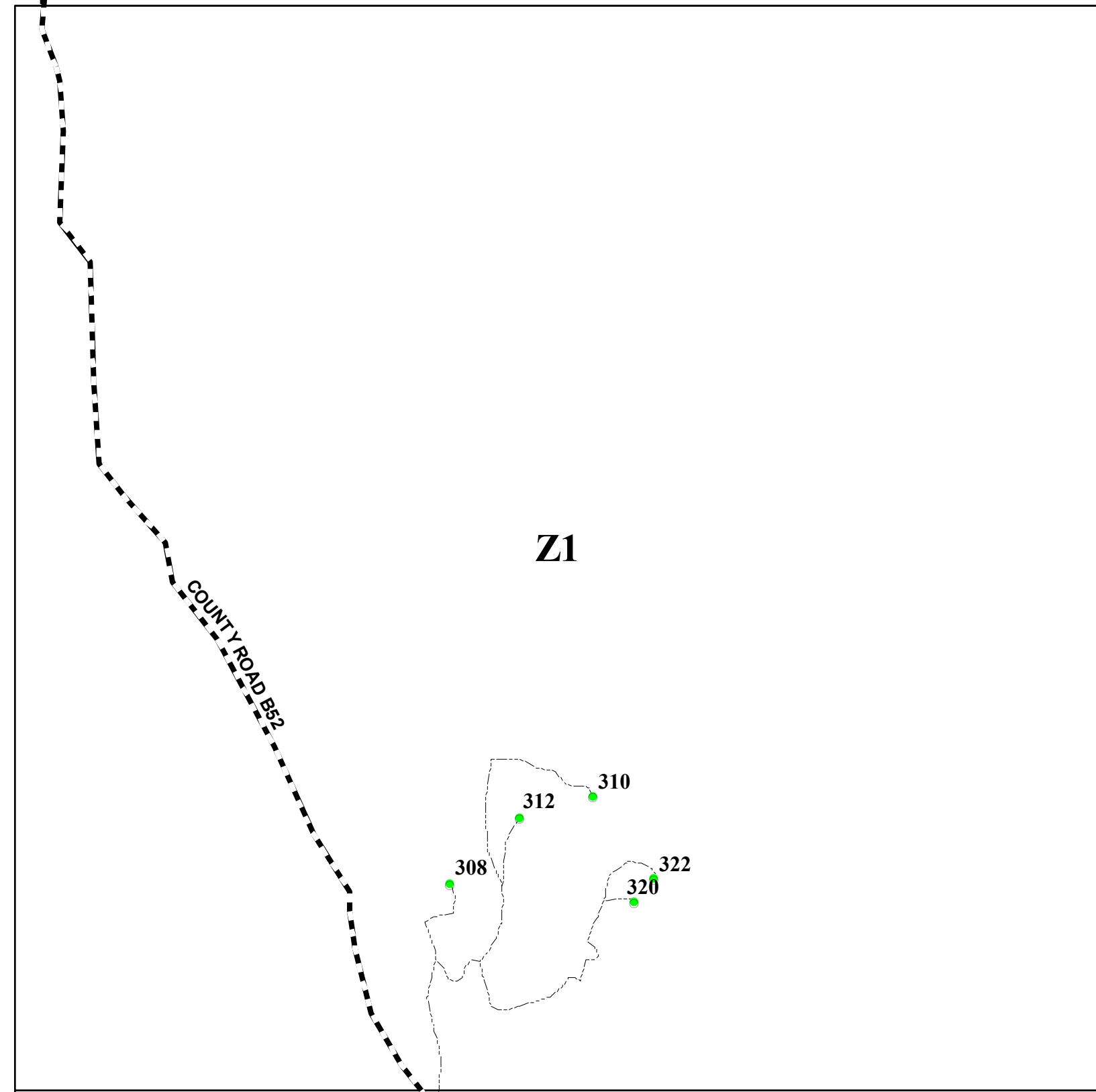


This product is for informational purposes and may not have been prepared for, or be suitable for legal, engineering, or surveying purposes. Users of this information should review or consult the primary data and information sources to ascertain the usability of the information.

Map created by: Mario H. Vasquez

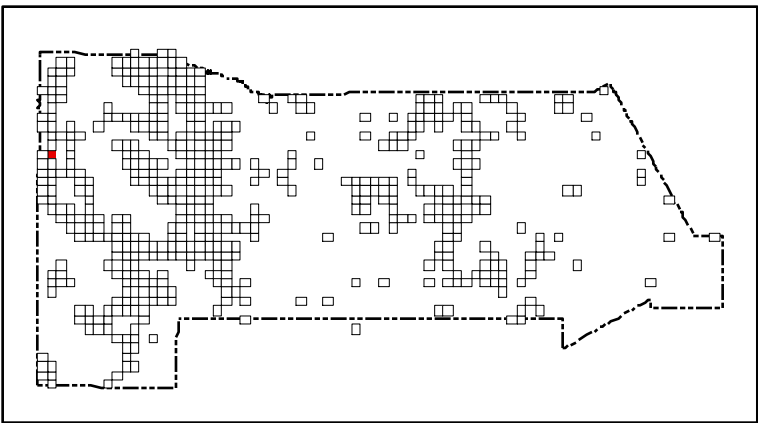
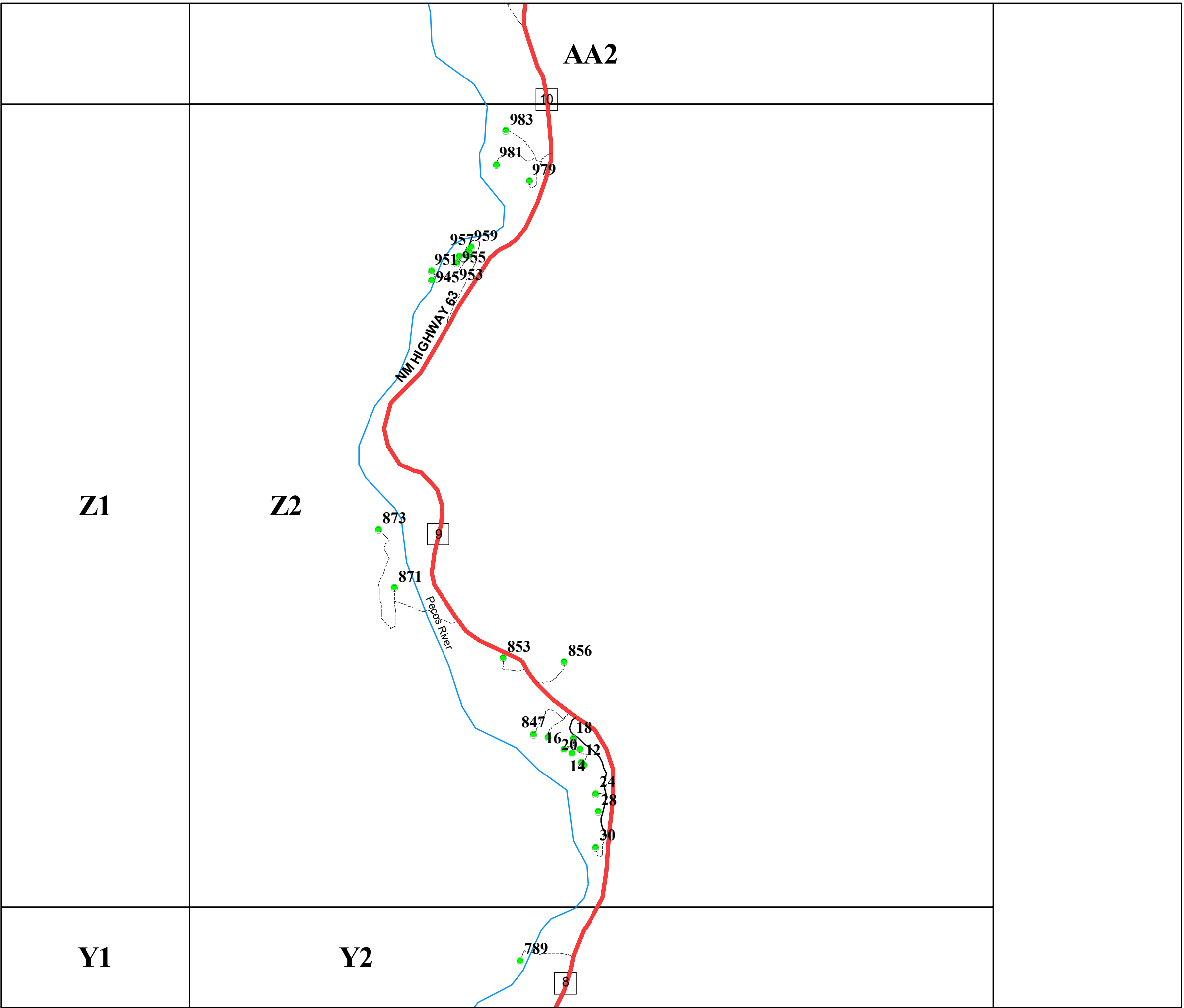
Wednesday, April 23, 2014

Page Name: Z1
Page Number: 338



Y1

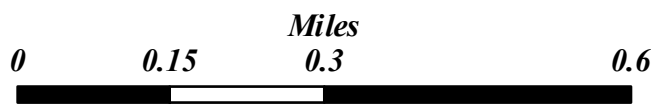
Y2



San Miguel County Map Book
2014



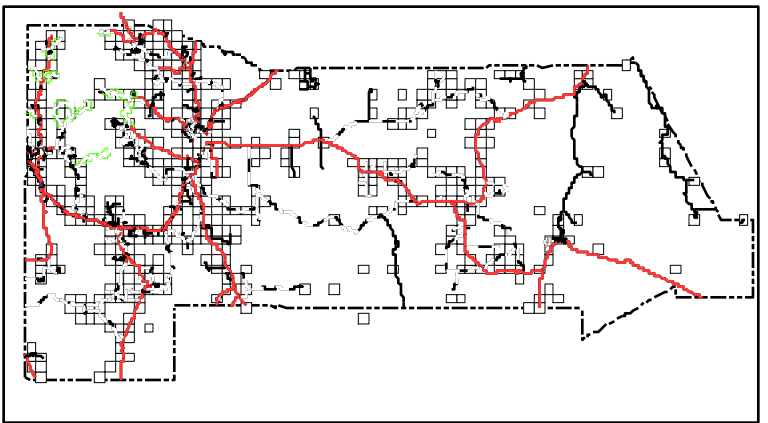
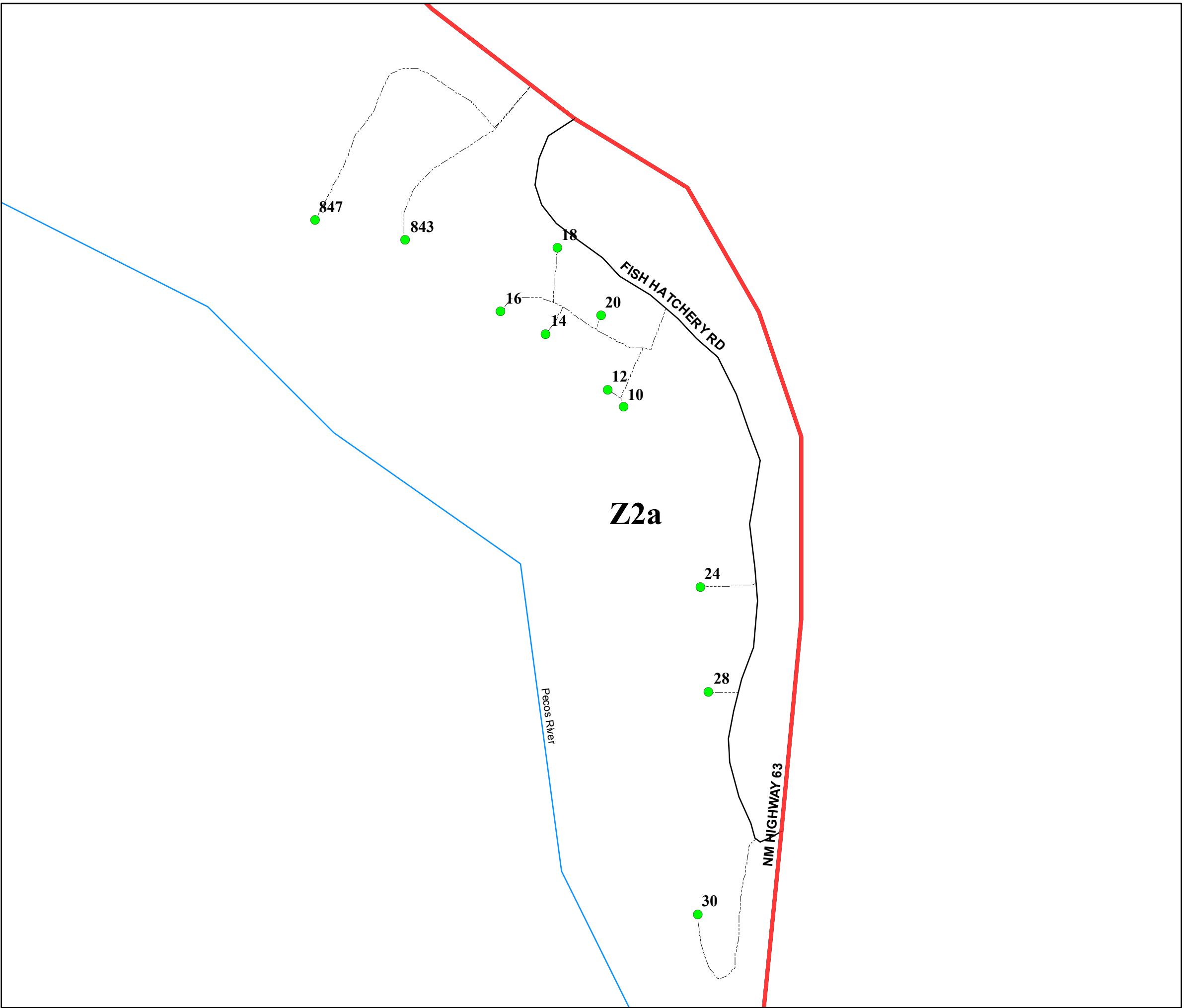
- Residents
- County Rds
- State Rds
- Federal Rds
- Private & Public Rds
- Driveways



This product is for informational purposes and may not have been prepared for, or be suitable for legal, engineering, or surveying purposes. Users of this information should review or consult the primary data and information sources to ascertain the usability of the information.

Map created by: Mario H. Vasquez

Wednesday, April 23, 2014



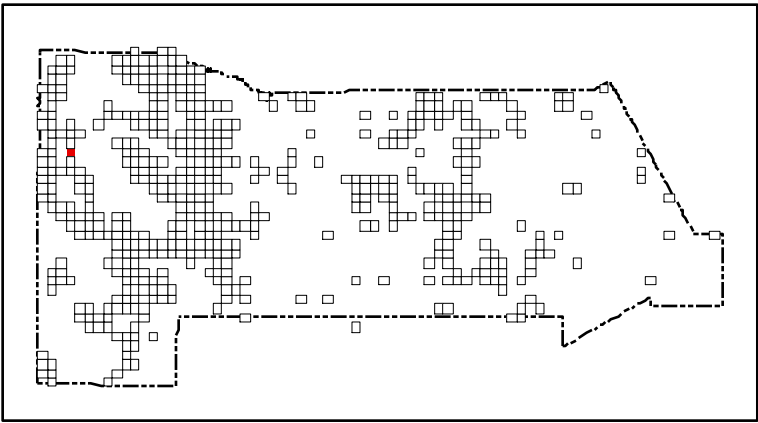
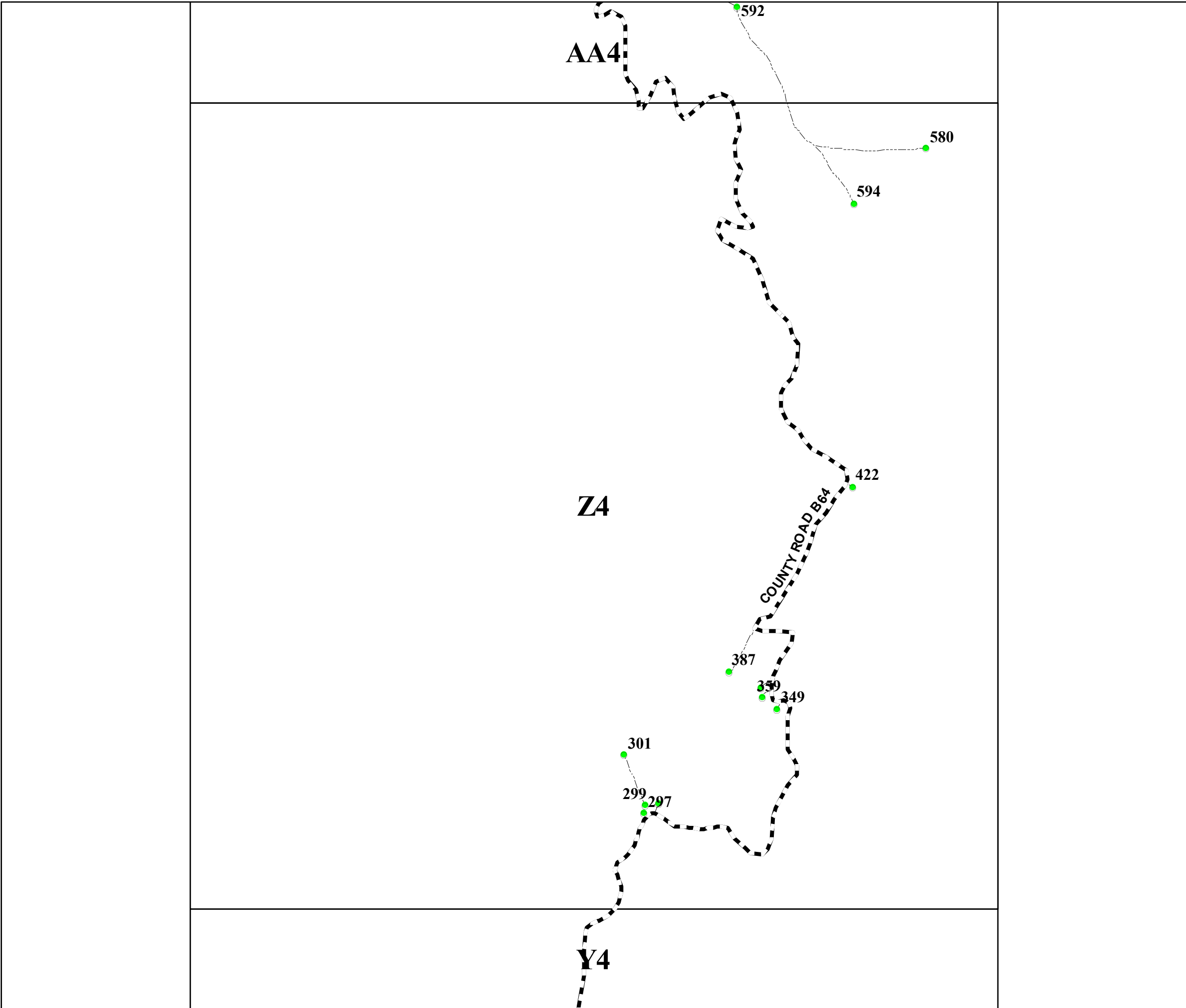
San Miguel County Map Book
2014



- Residents
- County Rds
- State Rds
- Federal Rds
- Private & Public Rds
- Driveways



This product is for informational purposes and may not have been prepared for, or be suitable for legal, engineering, or surveying purposes. Users of this information should review or consult the primary data and information sources to ascertain the usability of the information.



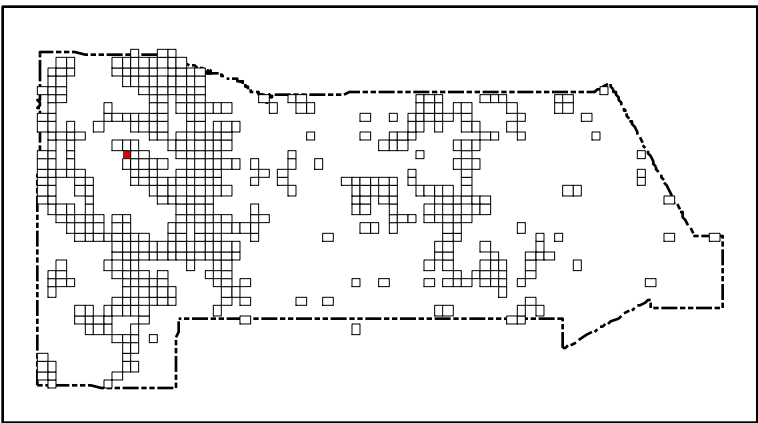
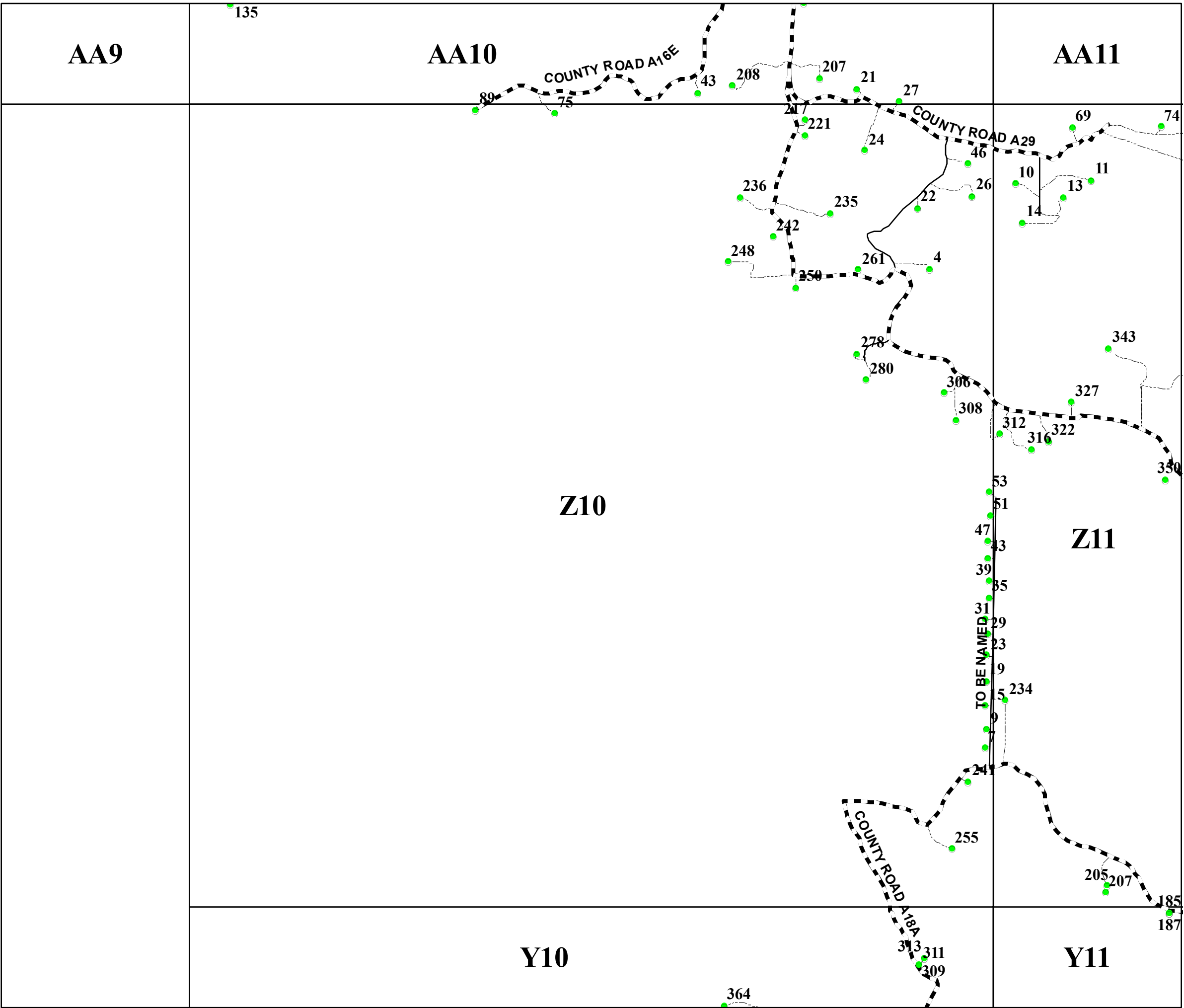
San Miguel County Map Book
2014



- Residents
- County Rds
- State Rds
- Federal Rds
- Private & Public Rds
- Driveways



This product is for informational purposes and may not have been prepared for, or be suitable for legal, engineering, or surveying purposes. Users of this information should review or consult the primary data and information sources to ascertain the usability of the information.



San Miguel County Map Book
2014



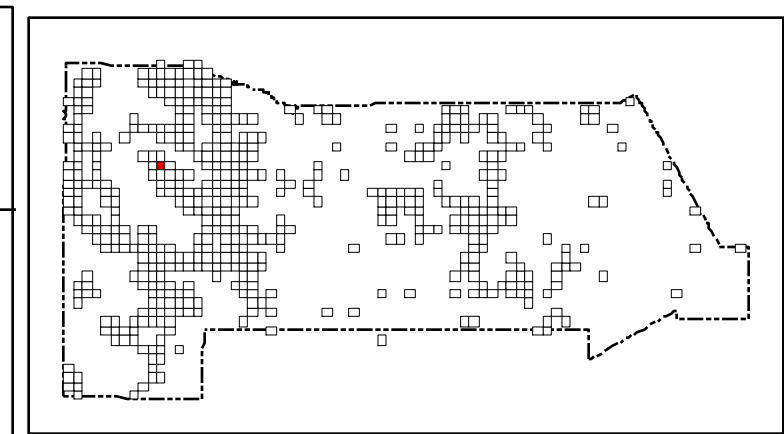
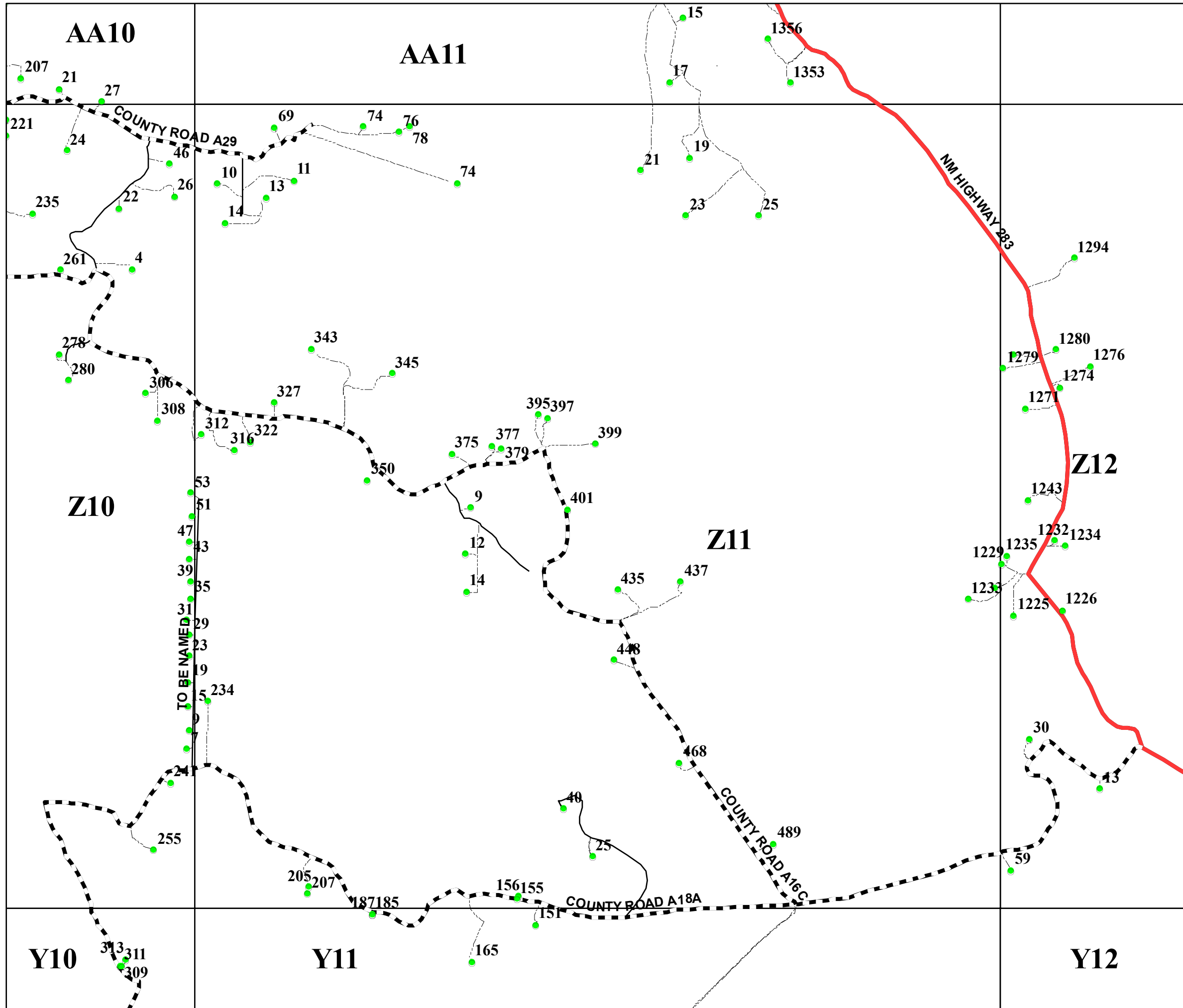
- Residents
- County Rds
- State Rds
- Federal Rds
- Private & Public Rds
- Driveways




This product is for informational purposes and may not have been prepared for, or be suitable for legal, engineering, or surveying purposes. Users of this information should review or consult the primary data and information sources to ascertain the usability of the information.

Map created by: Mario H. Vasquez

Wednesday, April 23, 2014



San Miguel County Map Book 2014



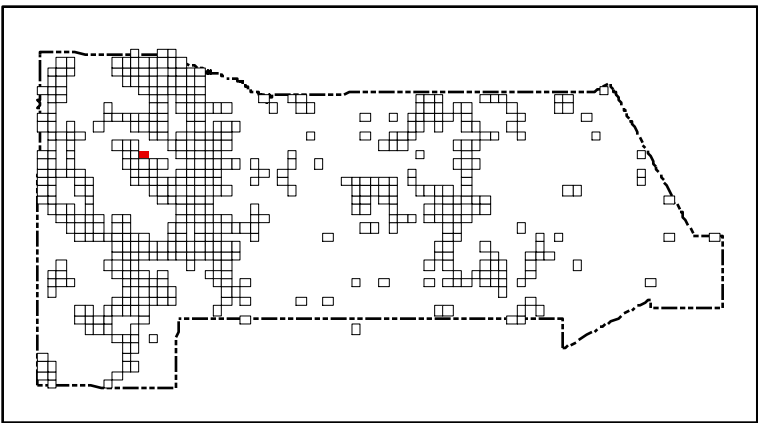
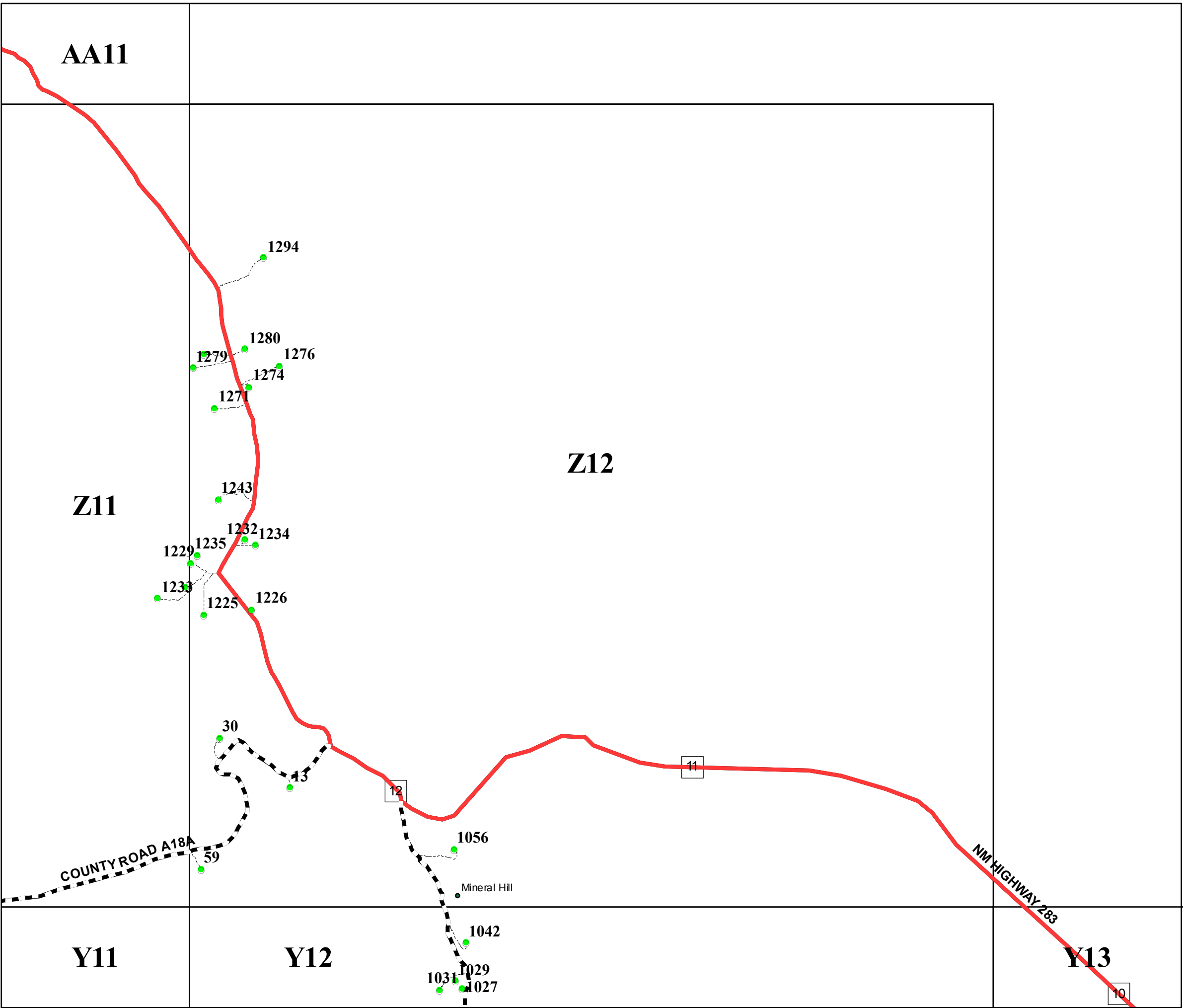
- Residents
- County Rds
- State Rds
- Federal Rds
- Private & Public Rds
- Driveways



This product is for informational purposes and may not have been prepared for, or be suitable for legal, engineering, or surveying purposes. Users of this information should review or consult the primary data and information sources to ascertain the usability of the information.

Map created by: Mario H. Vasquez

Wednesday, April 23, 2014



San Miguel County Map Book
2014



- Residents
- County Rds
- State Rds
- Federal Rds
- Private & Public Rds
- Driveways



This product is for informational purposes and may not have been prepared for, or be suitable for legal, engineering, or surveying purposes. Users of this information should review or consult the primary data and information sources to ascertain the usability of the information.

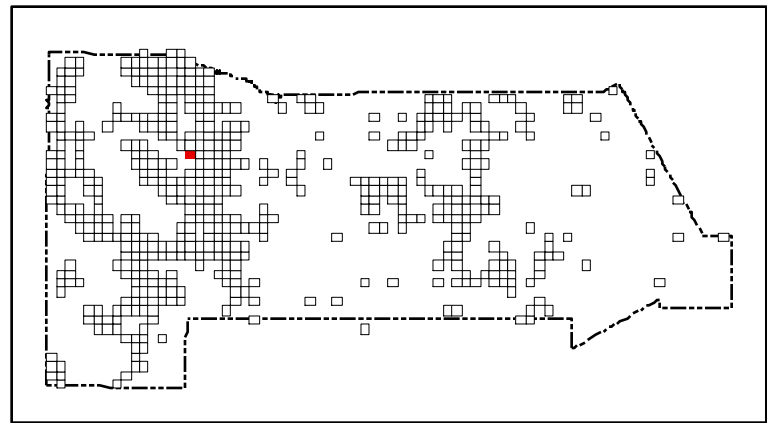
Map created by: Mária H. Vásquez

Wednesday, April 23, 2014

AA15

AA16

AA17



San Miguel County Map Book
2014



- Residents
- County Rds
- State Rds
- Federal Rds
- Private & Public Rds
- Driveways



This product is for informational purposes and may not have been prepared for, or be suitable for legal, engineering, or surveying purposes. Users of this information should review or consult the primary data and information sources to ascertain the usability of the information.

Map created by: Mario H. Vasquez

Wednesday, April 23, 2014

Page Name: Z16
Page Number: 344

124

271

32

46

36

26

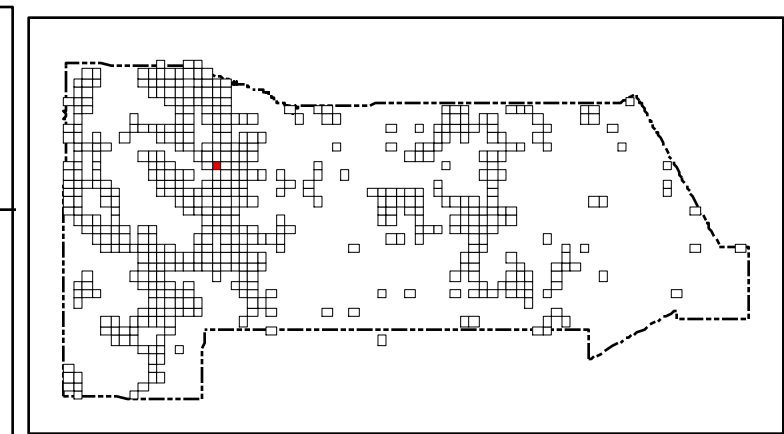
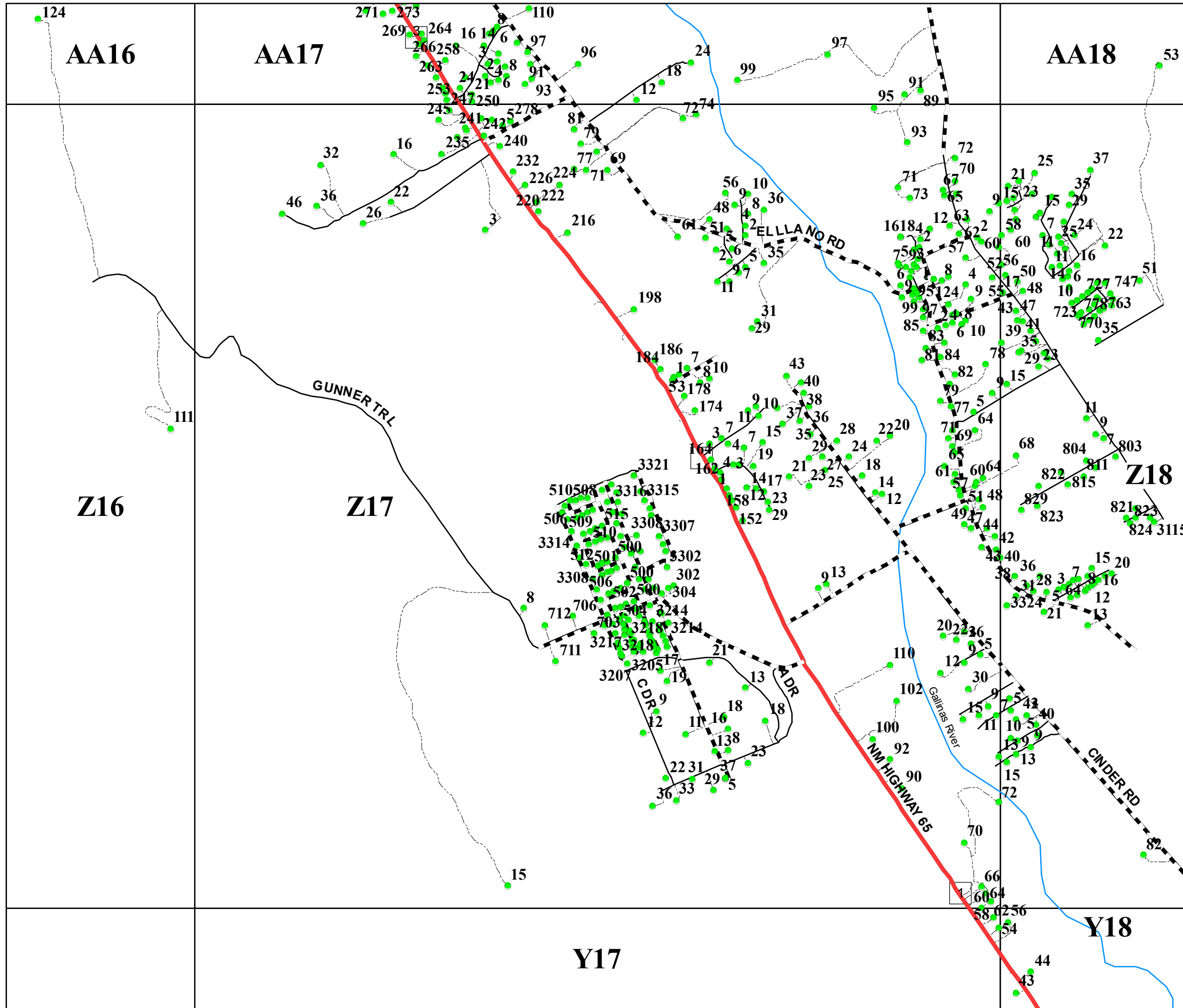
GUNNER TRL

111


Z16

Z17

Y17



San Miguel County Map Book 2014



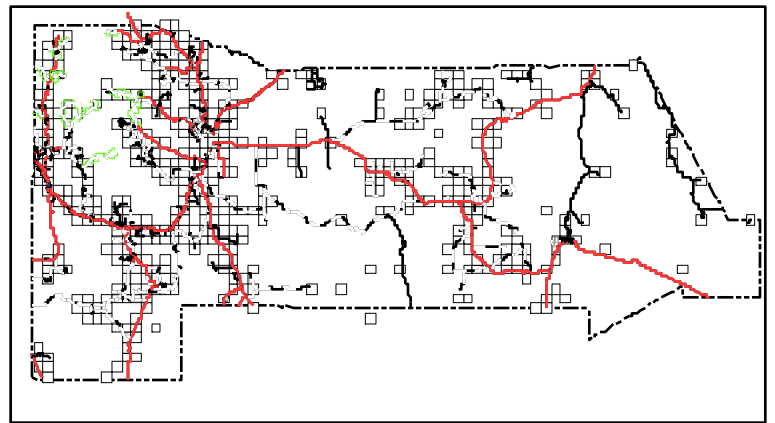
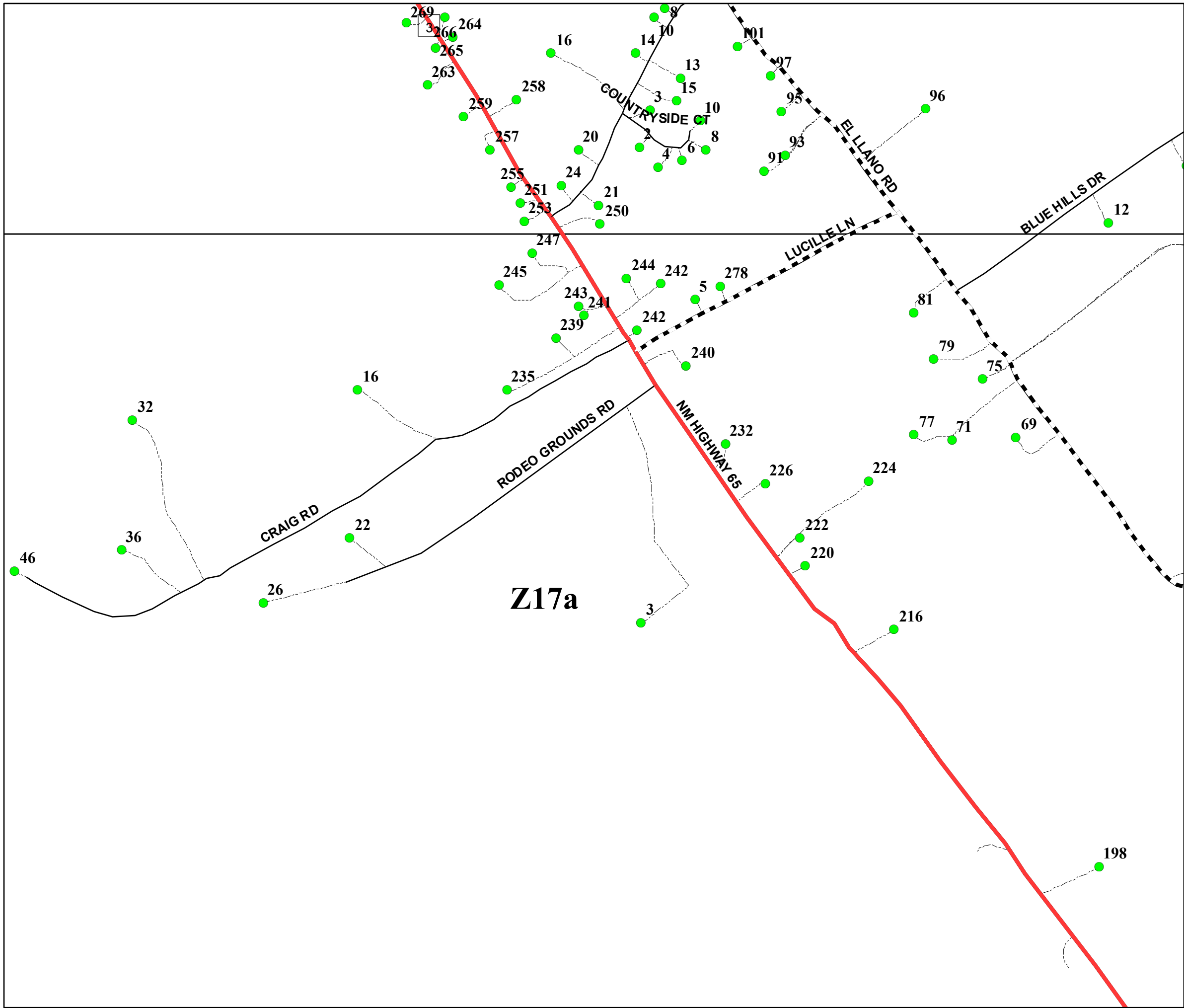
- Residents
- County Rds
- State Rds
- Federal Rds
- Private & Public Rds
- Driveways



This product is for informational purposes and may not have been prepared for, or be suitable for legal, engineering, or surveying purposes. Users of this information should review or consult the primary data and information sources to ascertain the usability of the information.

Map created by: Mario H. Vasquez

Wednesday, April 23, 2014



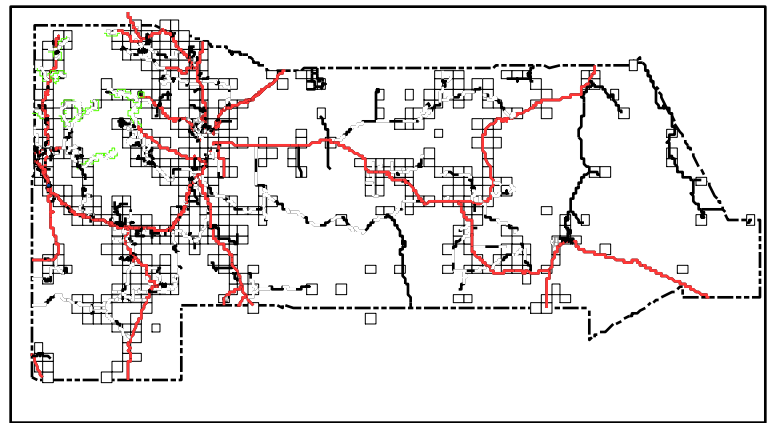
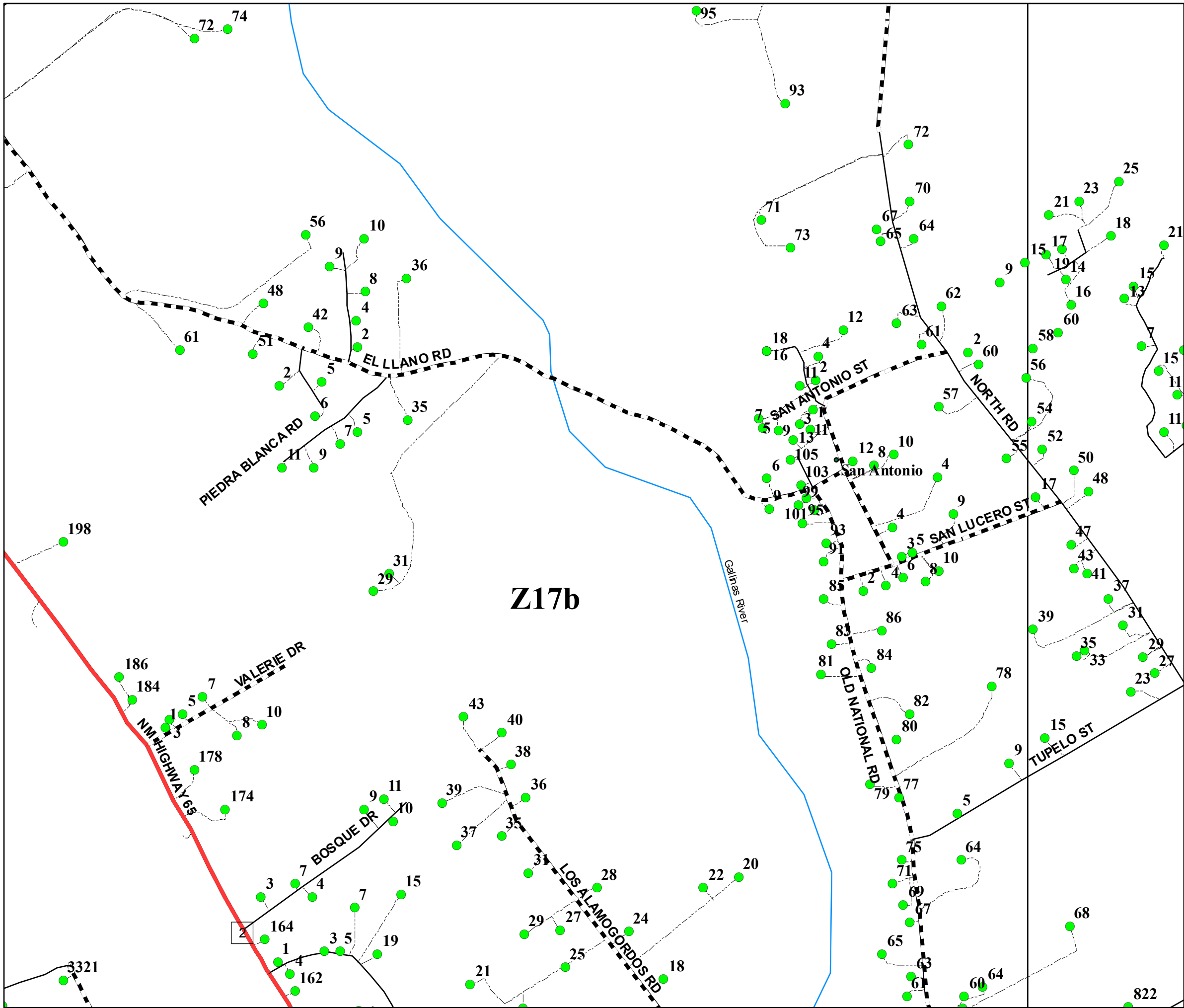
San Miguel County Map Book
2014



- Residents
- County Rds
- State Rds
- - - Federal Rds
- Private & Public Rds
- - - Driveways



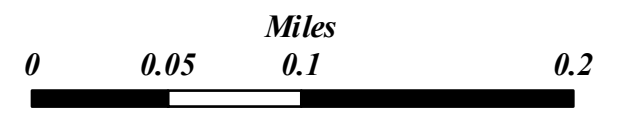
This product is for informational purposes and may not have been prepared for, or be suitable for legal, engineering, or surveying purposes. Users of this information should review or consult the primary data and information sources to ascertain the usability of the information.



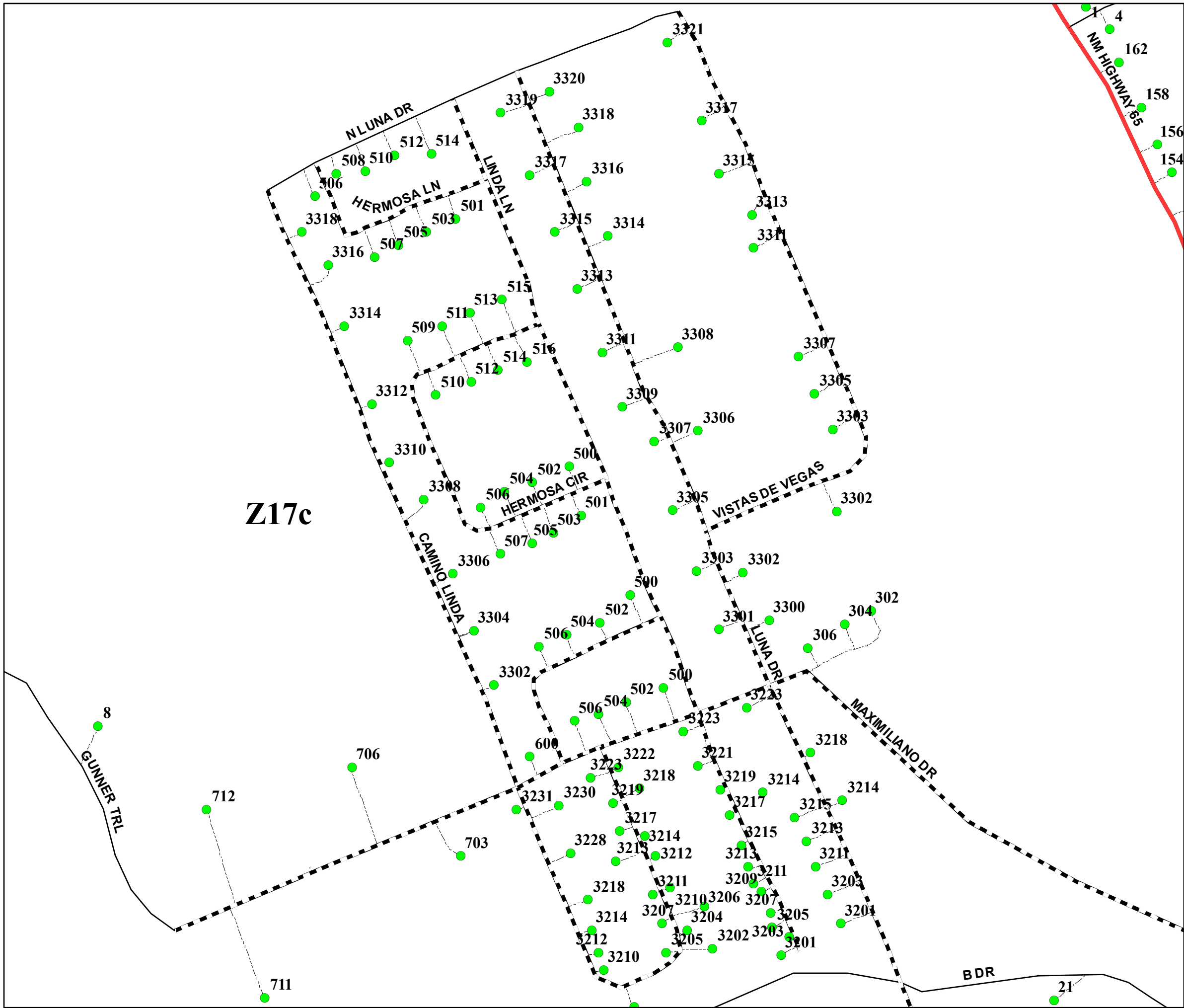
San Miguel County Map Book 2014



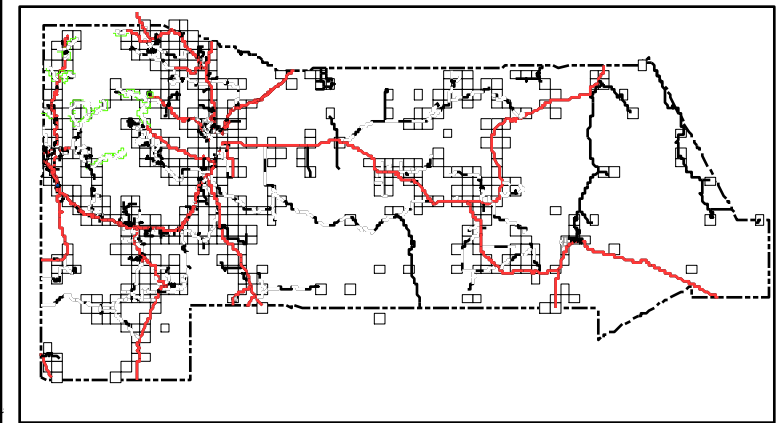
- Residents
- County Rds
- State Rds
- - - Federal Rds
- Private & Public Rds
- - - Driveways



This product is for informational purposes and may not have been prepared for, or be suitable for legal, engineering, or surveying purposes. Users of this information should review or consult the primary data and information sources to ascertain the usability of the information.



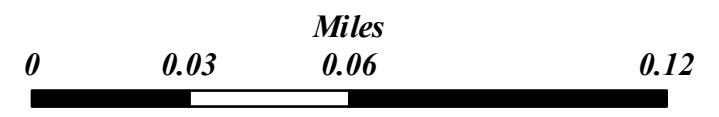
Z17c



**San Miguel County Map Book
2014**



- **Residents**
- County Rds**
- State Rds**
- - - Federal Rds**
- Private & Public Rds**
- - - Driveways**

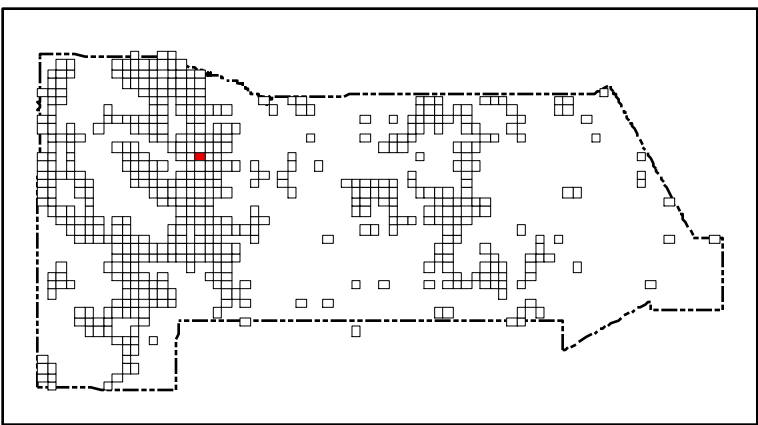
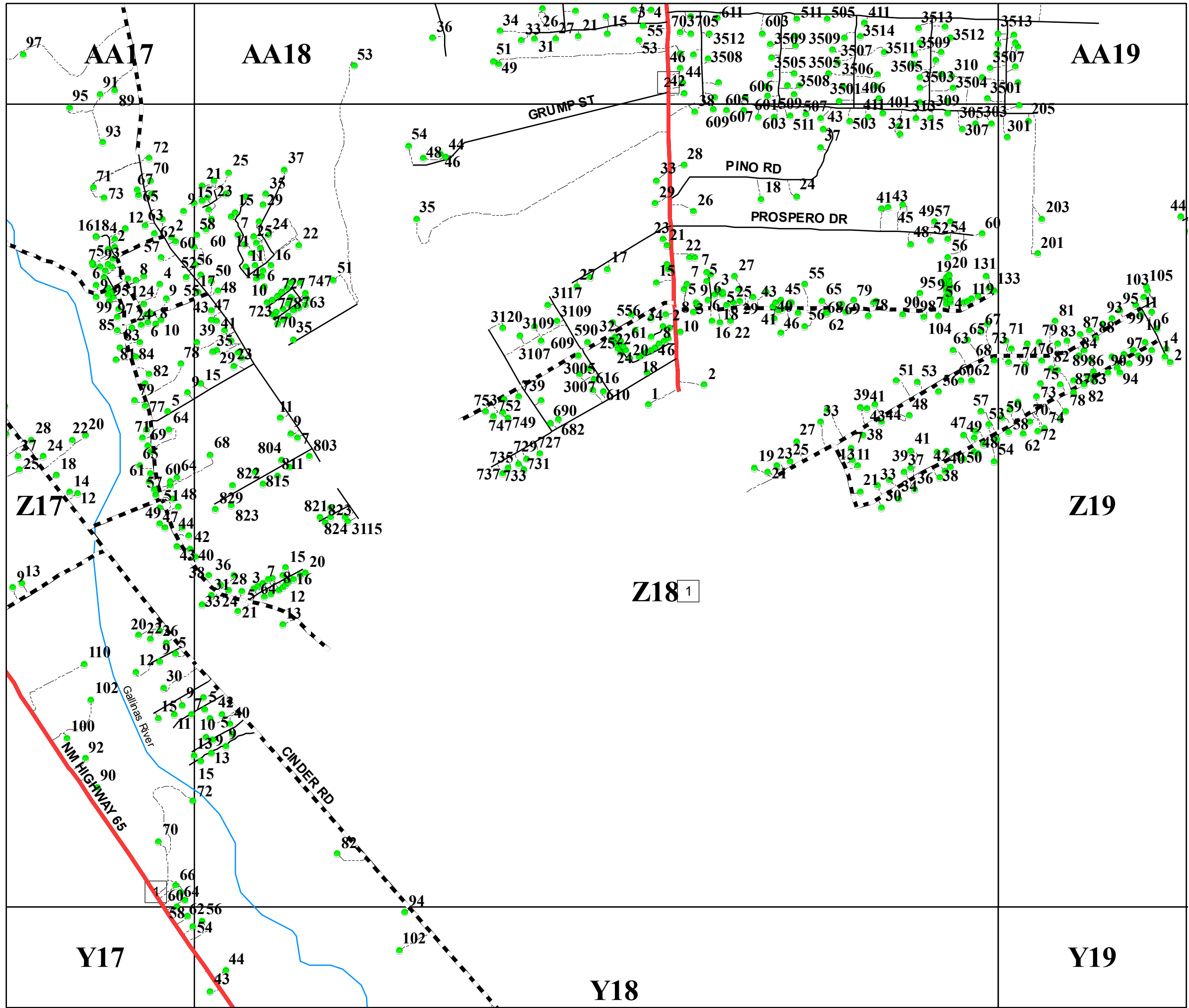


This product is for informational purposes and may not have been prepared for, or be suitable for legal, engineering, or surveying purposes. Users of this information should review or consult the primary data and information sources to ascertain the usability of the information.

Page Name: Z17c

Map created by: *Mário H. Vásquez*

Page Number: 345c



San Miguel County Map Book 2014



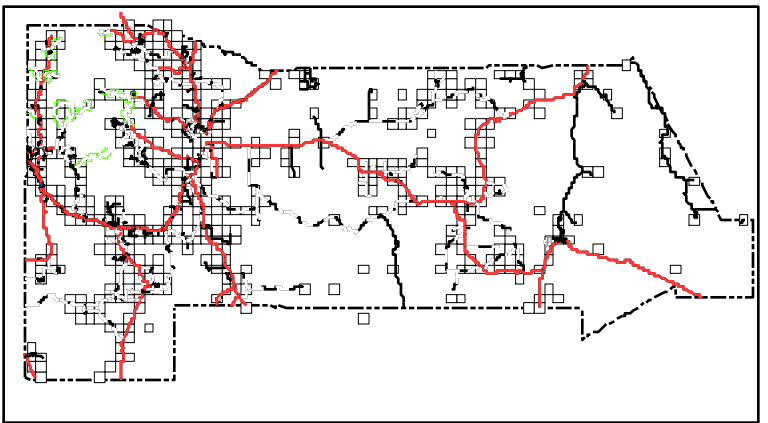
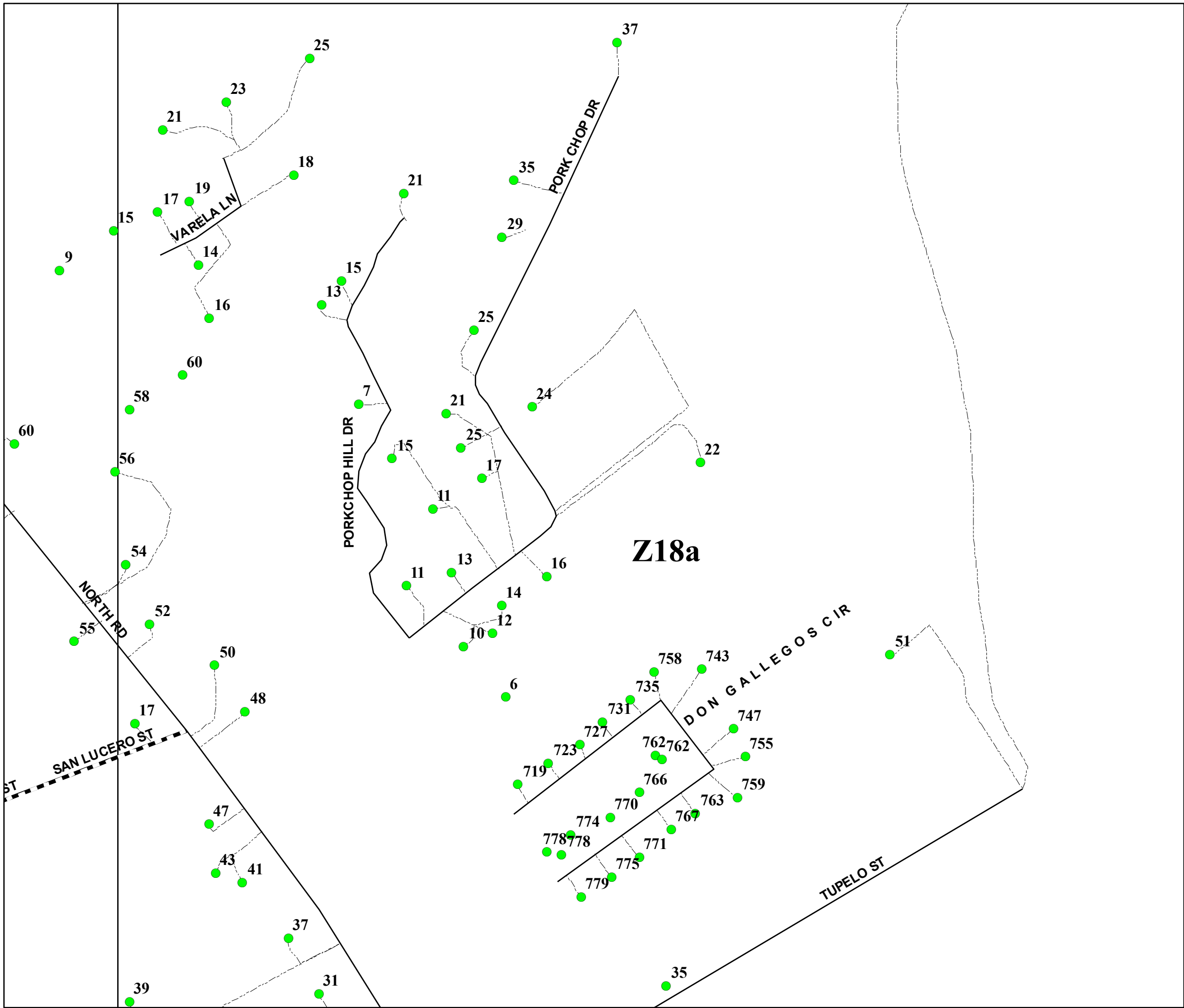
- Residents
- County Rds
- State Rds
- Federal Rds
- Private & Public Rds
- Driveways



This product is for informational purposes and may not have been prepared for, or be suitable for legal, engineering, or surveying purposes. Users of this information should review or consult the primary data and information sources to ascertain the usability of the information.

Map created by: *Márió H. Vásquez*

Wednesday, April 23, 2014



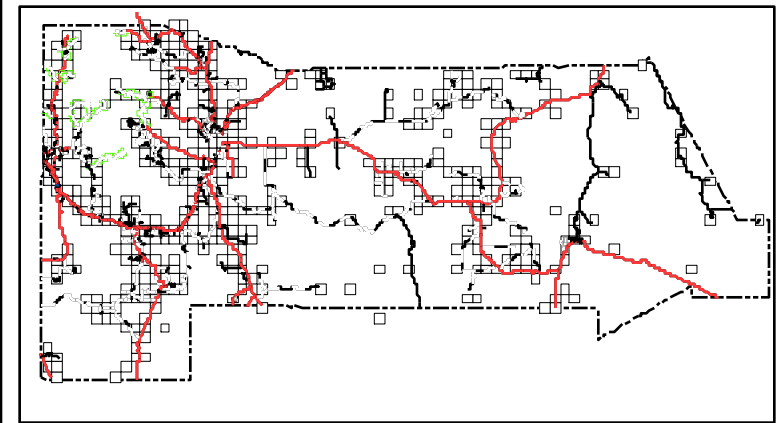
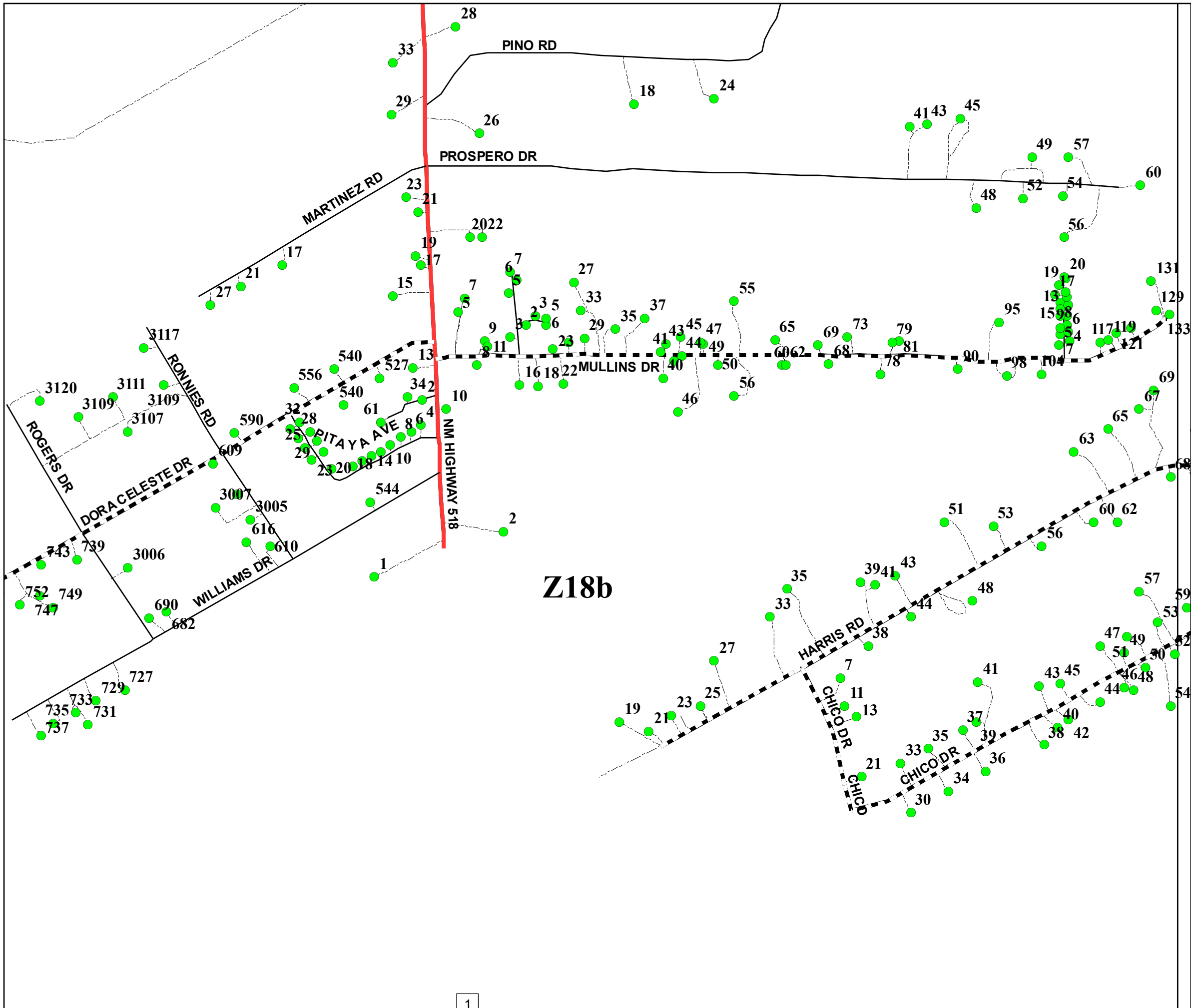
San Miguel County Map Book
2014



- Residents
- County Rds
- State Rds
- - - Federal Rds
- Private & Public Rds
- - - Driveways



This product is for informational purposes and may not have been prepared for, or be suitable for legal, engineering, or surveying purposes. Users of this information should review or consult the primary data and information sources to ascertain the usability of the information.



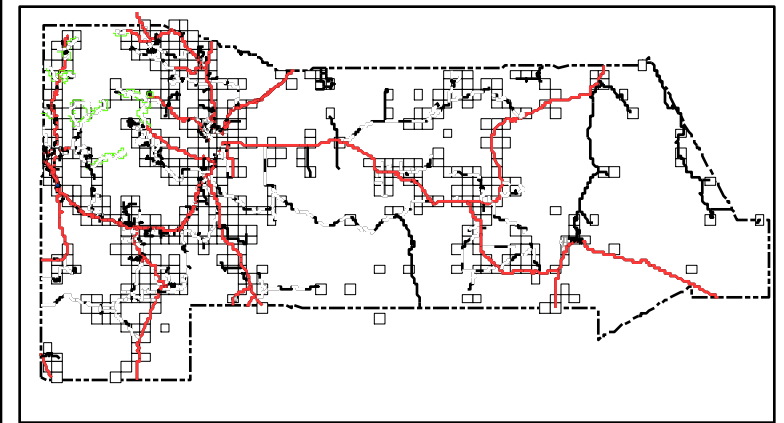
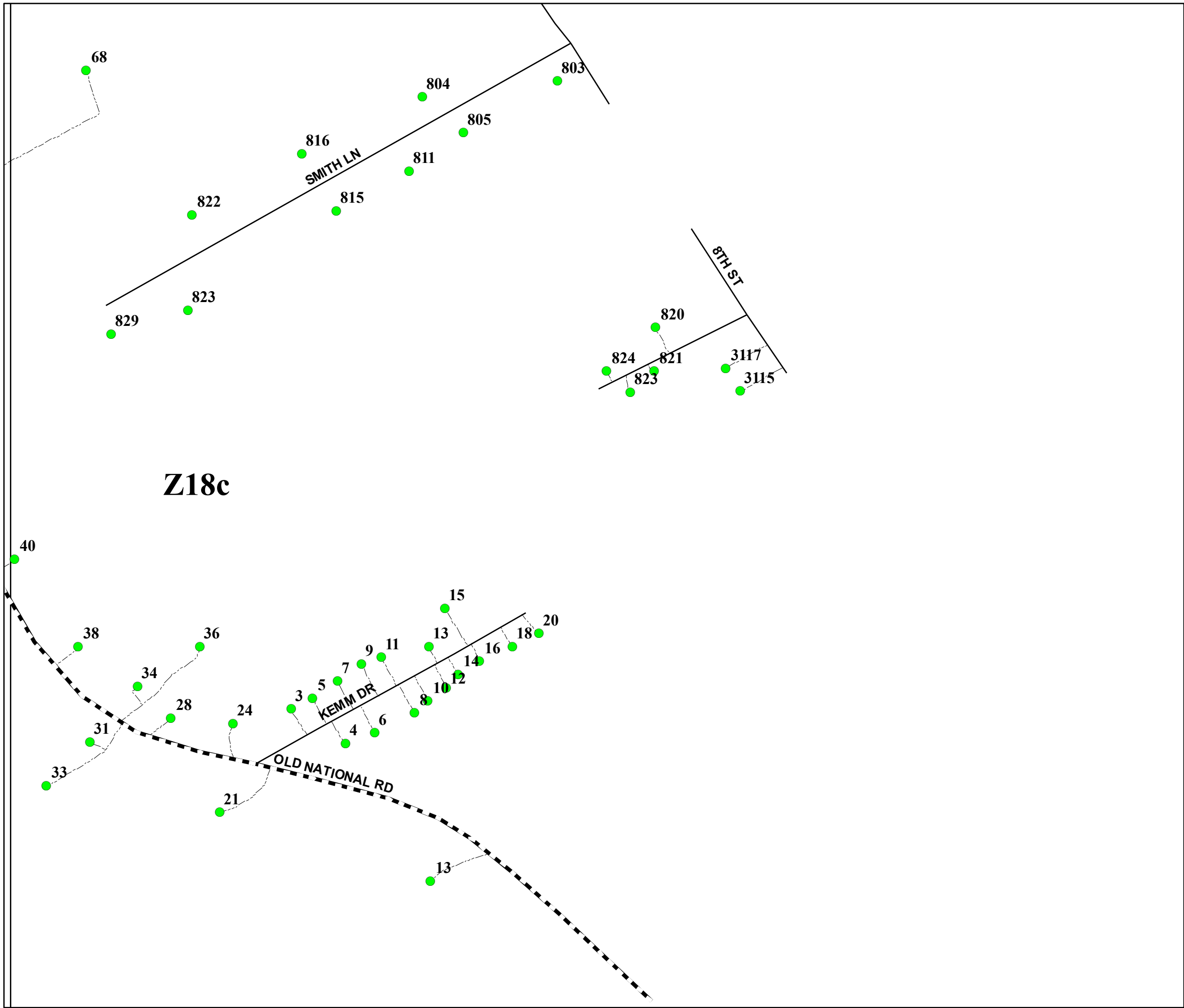
San Miguel County Map Book
2014



- Residents
- County Rds
- State Rds
- Federal Rds
- Private & Public Rds
- Driveways



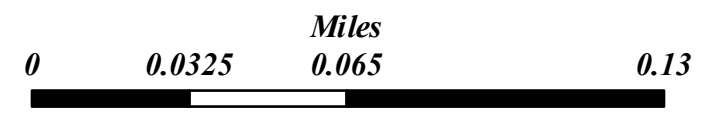
This product is for informational purposes and may not have been prepared for, or be suitable for legal, engineering, or surveying purposes. Users of this information should review or consult the primary data and information sources to ascertain the usability of the information.



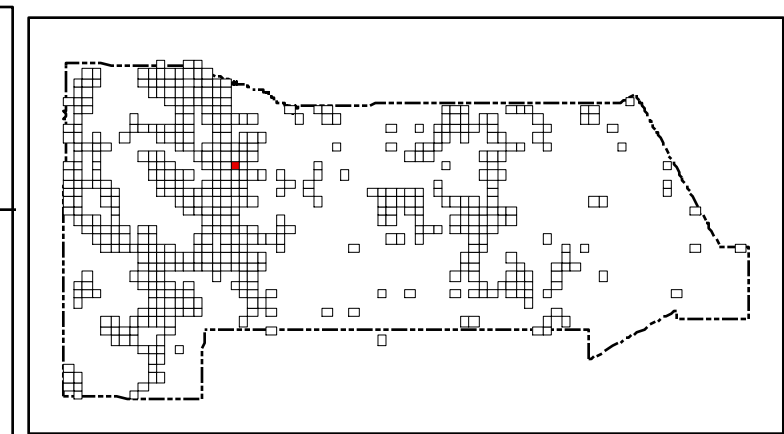
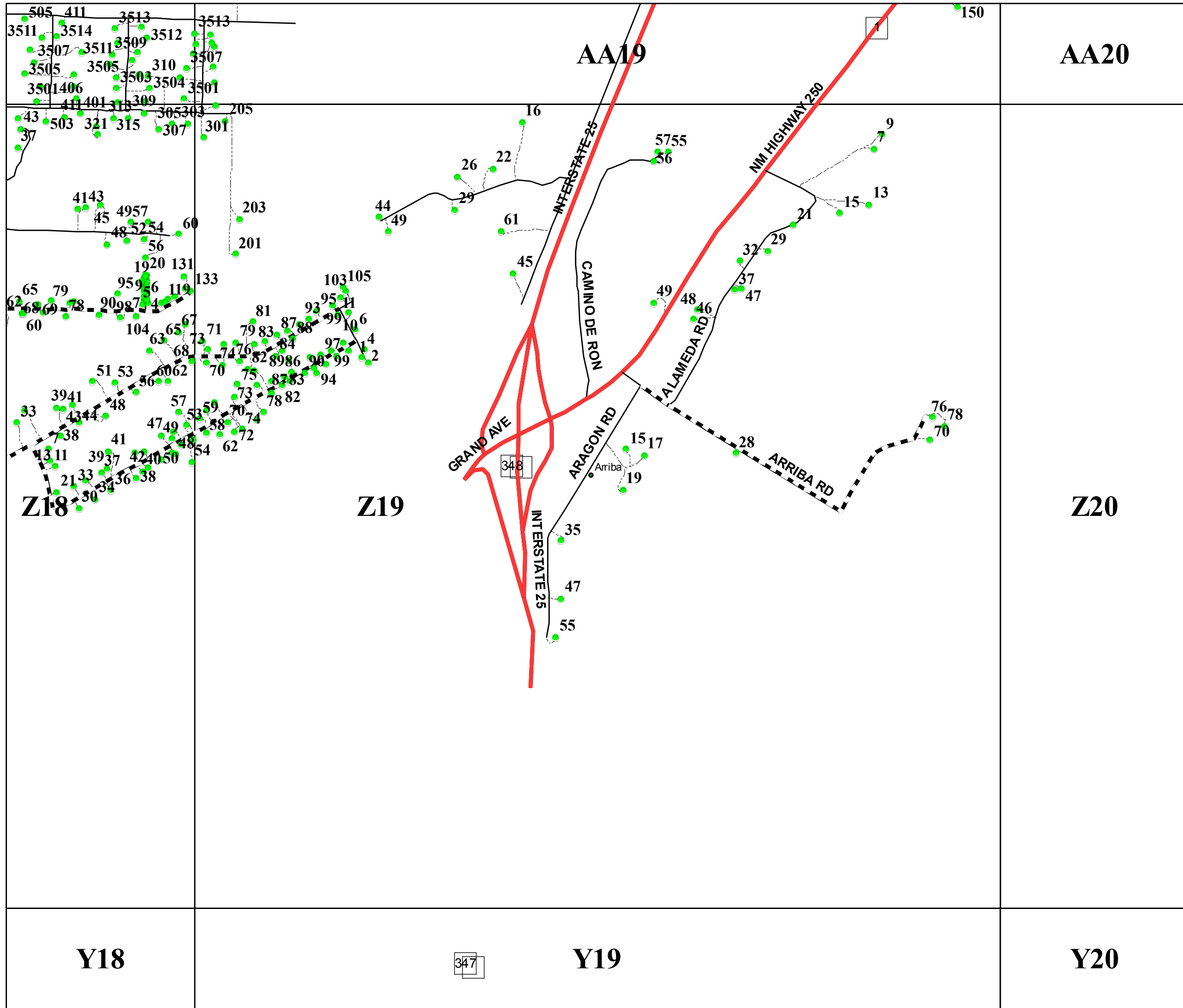
San Miguel County Map Book
2014




- Residents
- County Rds
- State Rds
- Federal Rds
- Private & Public Rds
- Driveways



This product is for informational purposes and may not have been prepared for, or be suitable for legal, engineering, or surveying purposes. Users of this information should review or consult the primary data and information sources to ascertain the usability of the information.



San Miguel County Map Book
2014

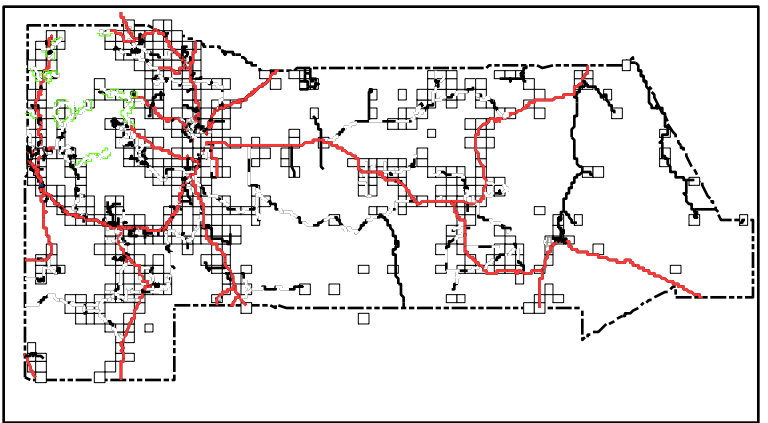
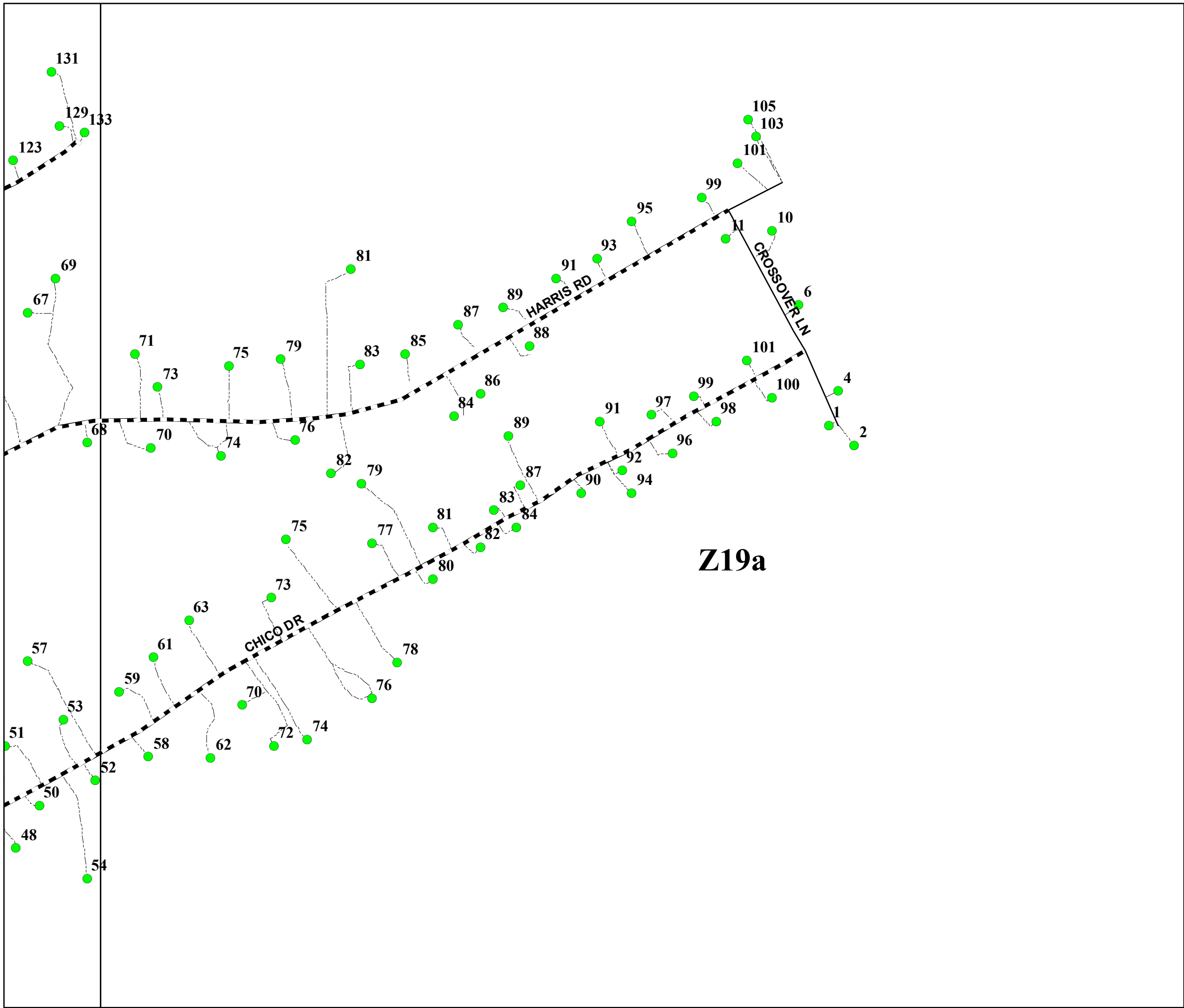


- Residents
- County Rds
- State Rds
- Federal Rds
- Private & Public Rds
- Driveways



This product is for informational purposes and may not have been prepared for, or be suitable for legal, engineering, or surveying purposes. Users of this information should review or consult the primary data and information sources to ascertain the usability of the information.

Map created by: Mario H. Vasquez
Wednesday, April 23, 2014



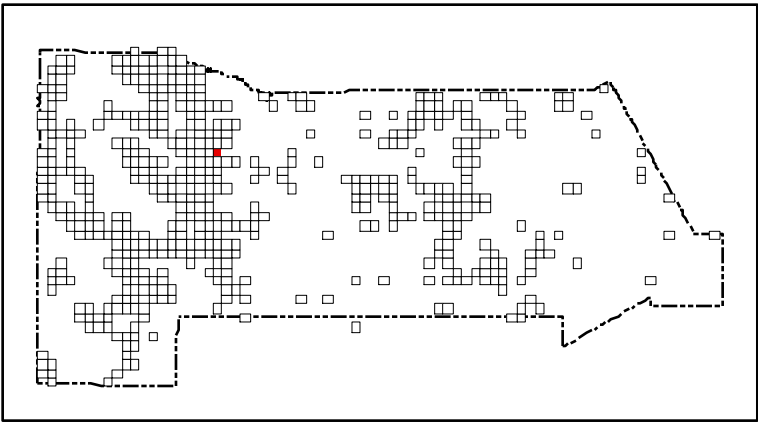
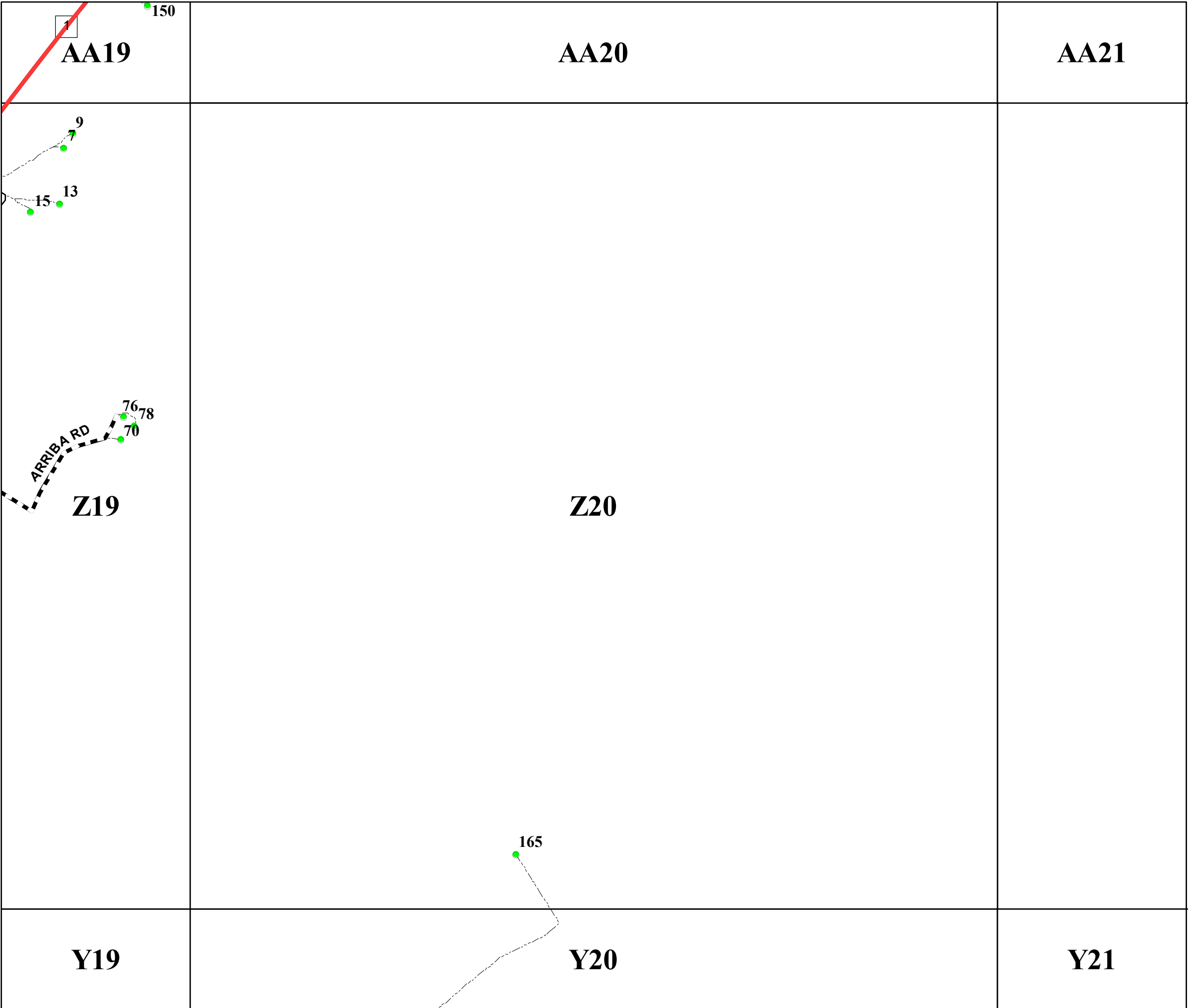
San Miguel County Map Book
2014



- Residents
- County Rds
- State Rds
- Federal Rds
- Private & Public Rds
- Driveways



This product is for informational purposes and may not have been prepared for, or be suitable for legal, engineering, or surveying purposes. Users of this information should review or consult the primary data and information sources to ascertain the usability of the information.



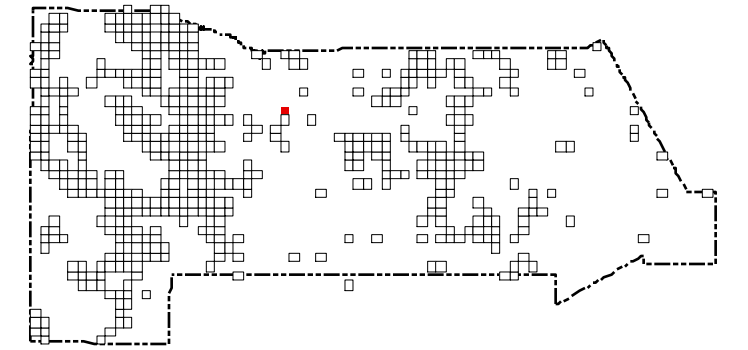
San Miguel County Map Book
2014



- Residents
- County Rds
- State Rds
- Federal Rds
- Private & Public Rds
- Driveways



This product is for informational purposes and may not have been prepared for, or be suitable for legal, engineering, or surveying purposes. Users of this information should review or consult the primary data and information sources to ascertain the usability of the information.



San Miguel County Map Book 2014



- **Residents**
- County Rds**
- State Rds**
- Federal Rds**
- Private & Public Rds**
- Driveways**



This product is for informational purposes and may not have been prepared for, or be suitable for legal, engineering, or surveying purposes. Users of this information should review or consult the primary data and information sources to ascertain the usability of the information.

Map created by: Mario H. Vasquez


Wednesday, April 23, 2014

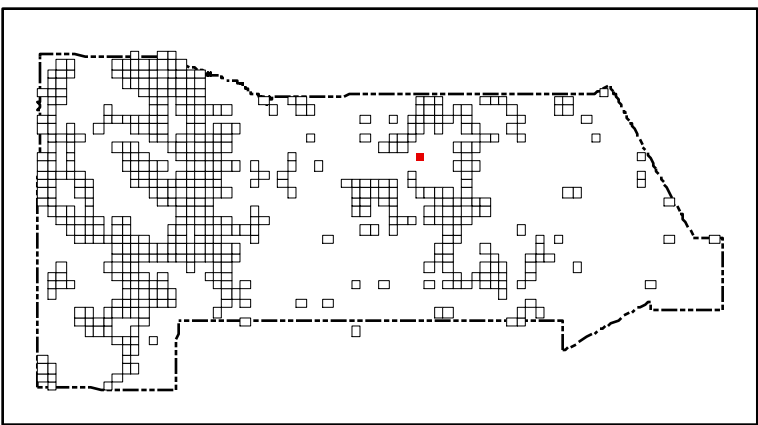
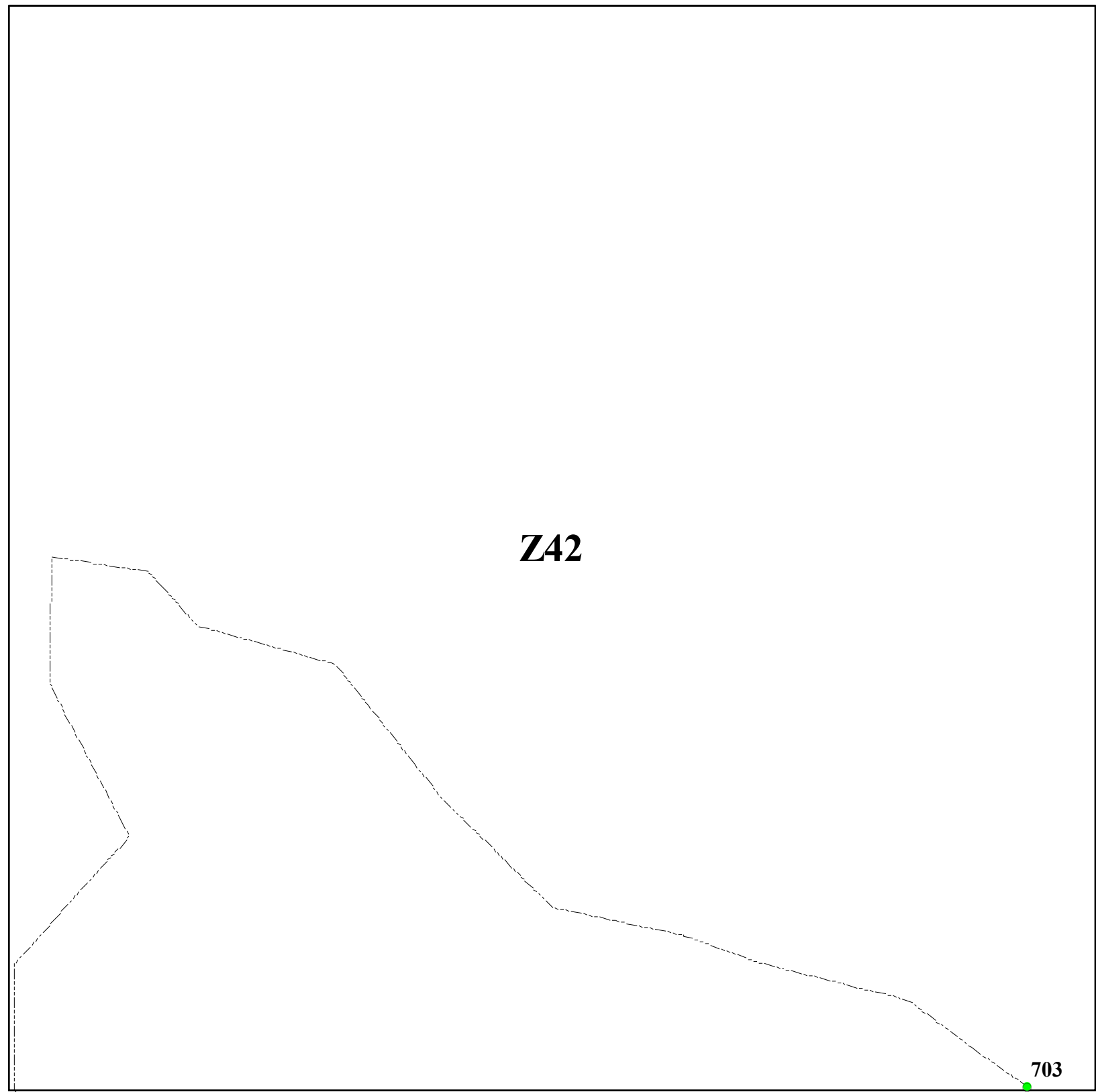
Page Name: Z28
Page Number: 349

Z28

Y28

1471





San Miguel County Map Book 2014



- **Residents**
- County Rds**
- State Rds**
- Federal Rds**
- Private & Public Rds**
- Driveways**



This product is for informational purposes and may not have been prepared for, or be suitable for legal, engineering, or surveying purposes. Users of this information should review or consult the primary data and information sources to ascertain the usability of the information.

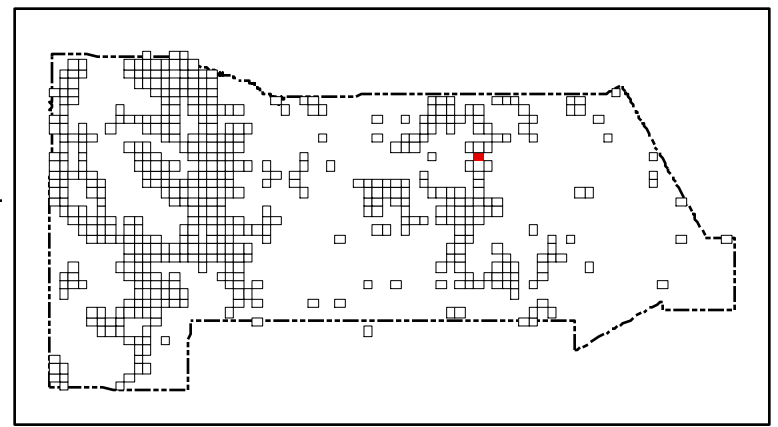
Map created by: Mario H. Vasquez

Wednesday, April 23, 2014

AA46

AA47

AA48



San Miguel County Map Book
2014



- Residents
- County Rds
- State Rds
- Federal Rds
- Private & Public Rds
- Driveways



Z47

NM HIGHWAY 419

1649

Sanchez

1635

1639

1614

17

16

Y46

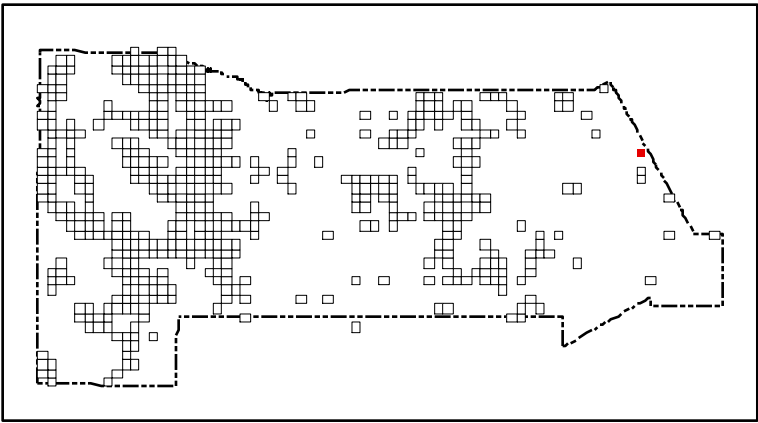
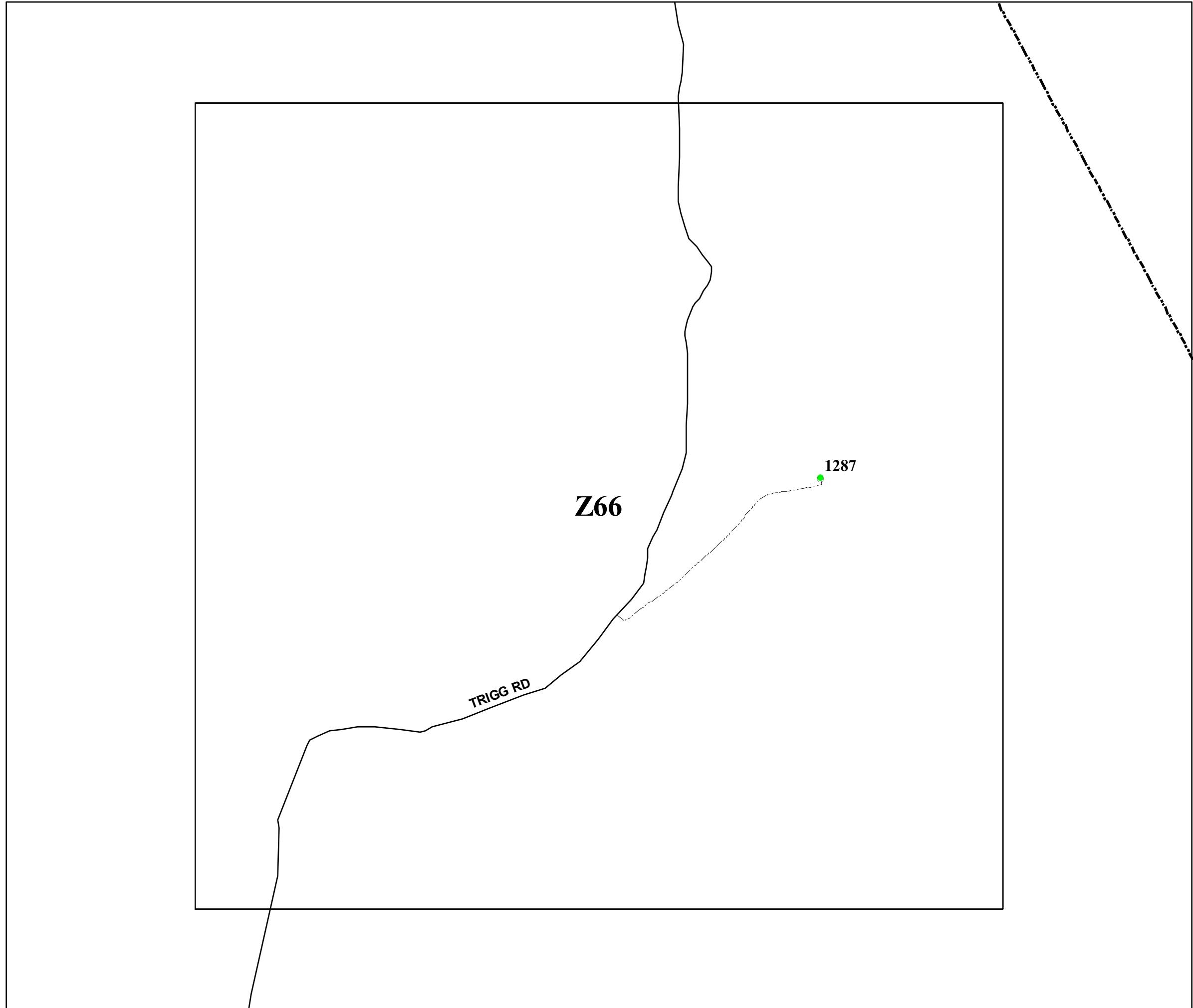
Y48

This product is for informational purposes and may not have been prepared for, or be suitable for legal, engineering, or surveying purposes. Users of this information should review or consult the primary data and information sources to ascertain the usability of the information.

Map created by: Mario H. Vasquez

Wednesday, April 23, 2014

Page Name: Z47
Page Number: 351



San Miguel County Map Book
2014



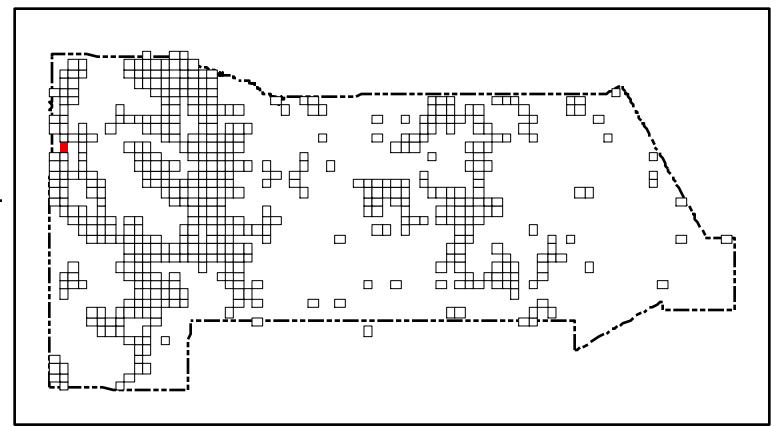
- Residents
- County Rds
- State Rds
- Federal Rds
- Private & Public Rds
- Driveways



This product is for informational purposes and may not have been prepared for, or be suitable for legal, engineering, or surveying purposes. Users of this information should review or consult the primary data and information sources to ascertain the usability of the information.

AB2

AB3



San Miguel County Map Book
2014



- Residents
- County Rds
- State Rds
- Federal Rds
- Private & Public Rds
- Driveways

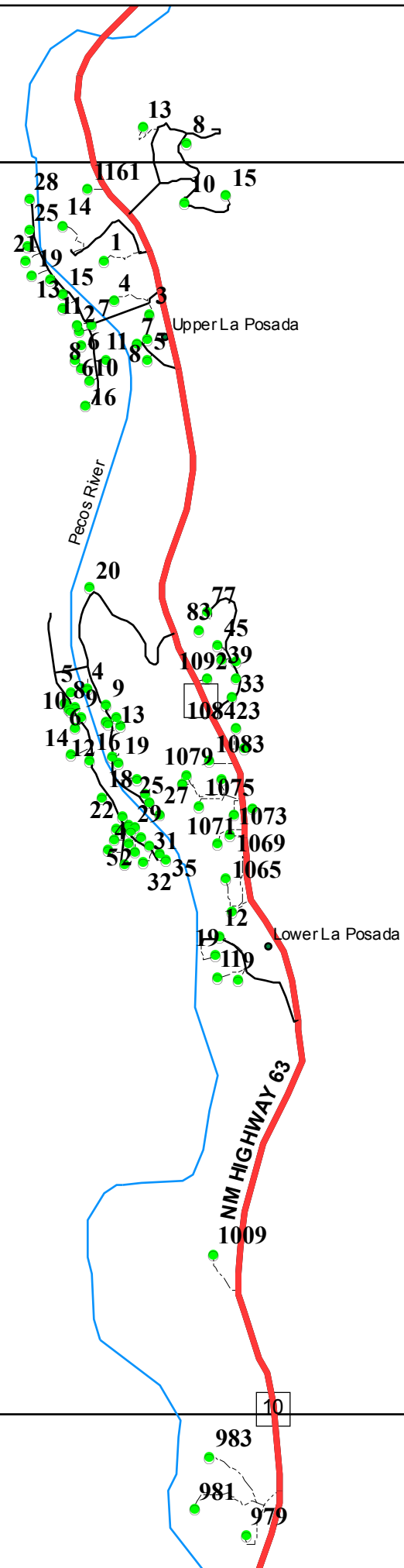


This product is for informational purposes and may not have been prepared for, or be suitable for legal, engineering, or surveying purposes. Users of this information should review or consult the primary data and information sources to ascertain the usability of the information.

Map created by: Mario H. Vasquez

Wednesday, April 23, 2014

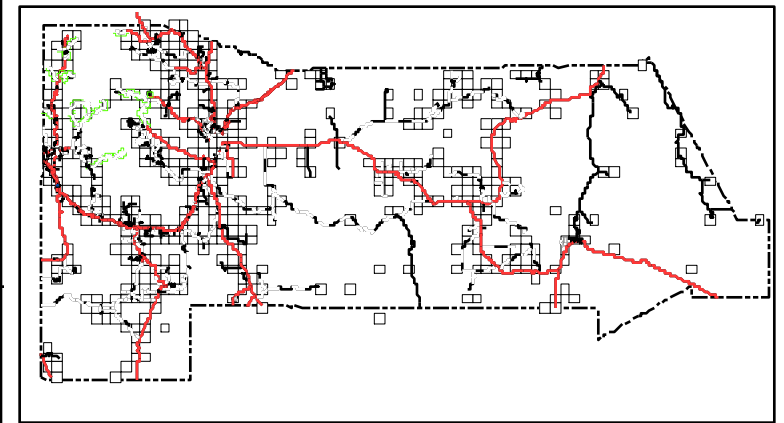
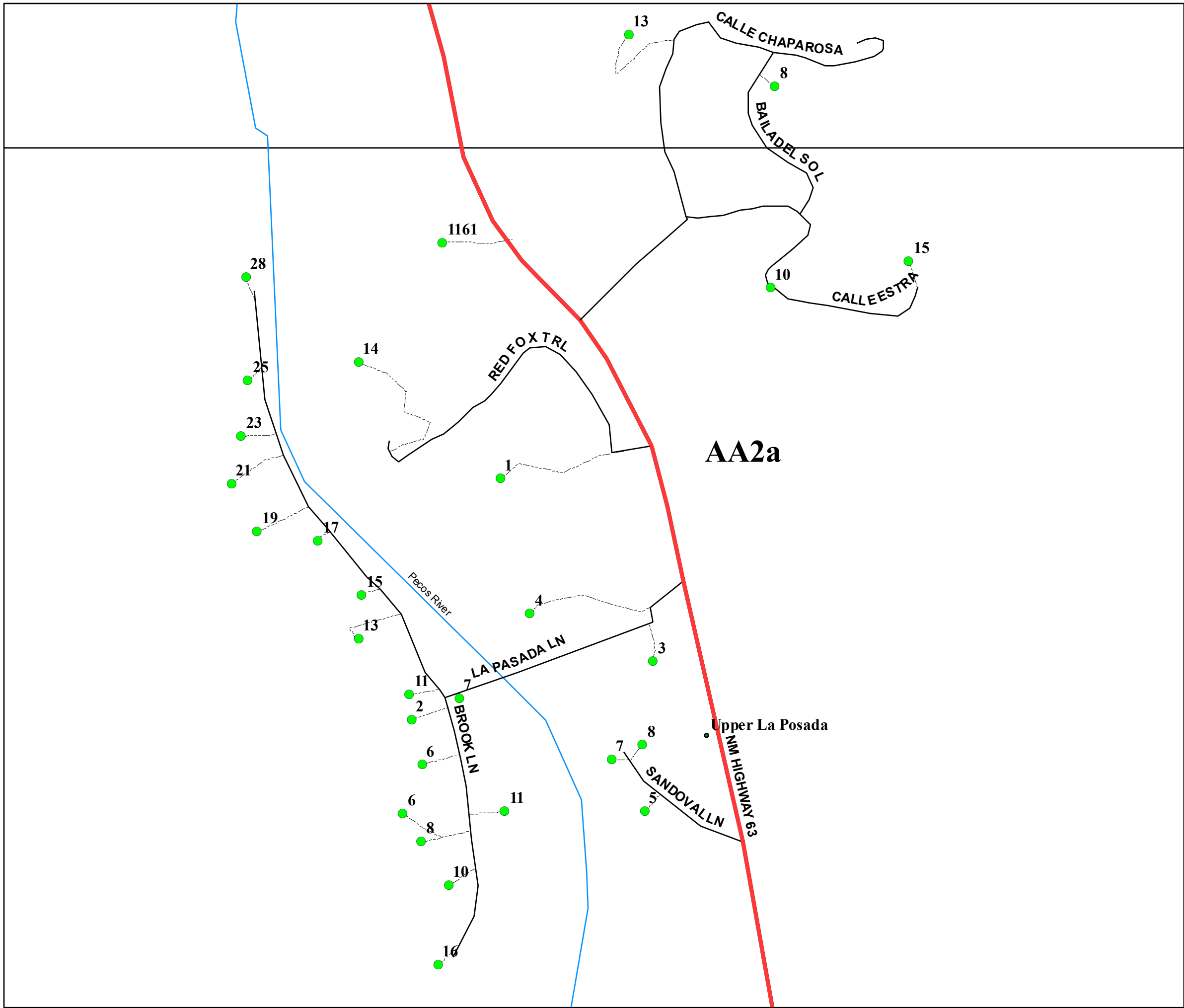
Page Name: AA2
Page Number: 353



AA2

Z1

Z2



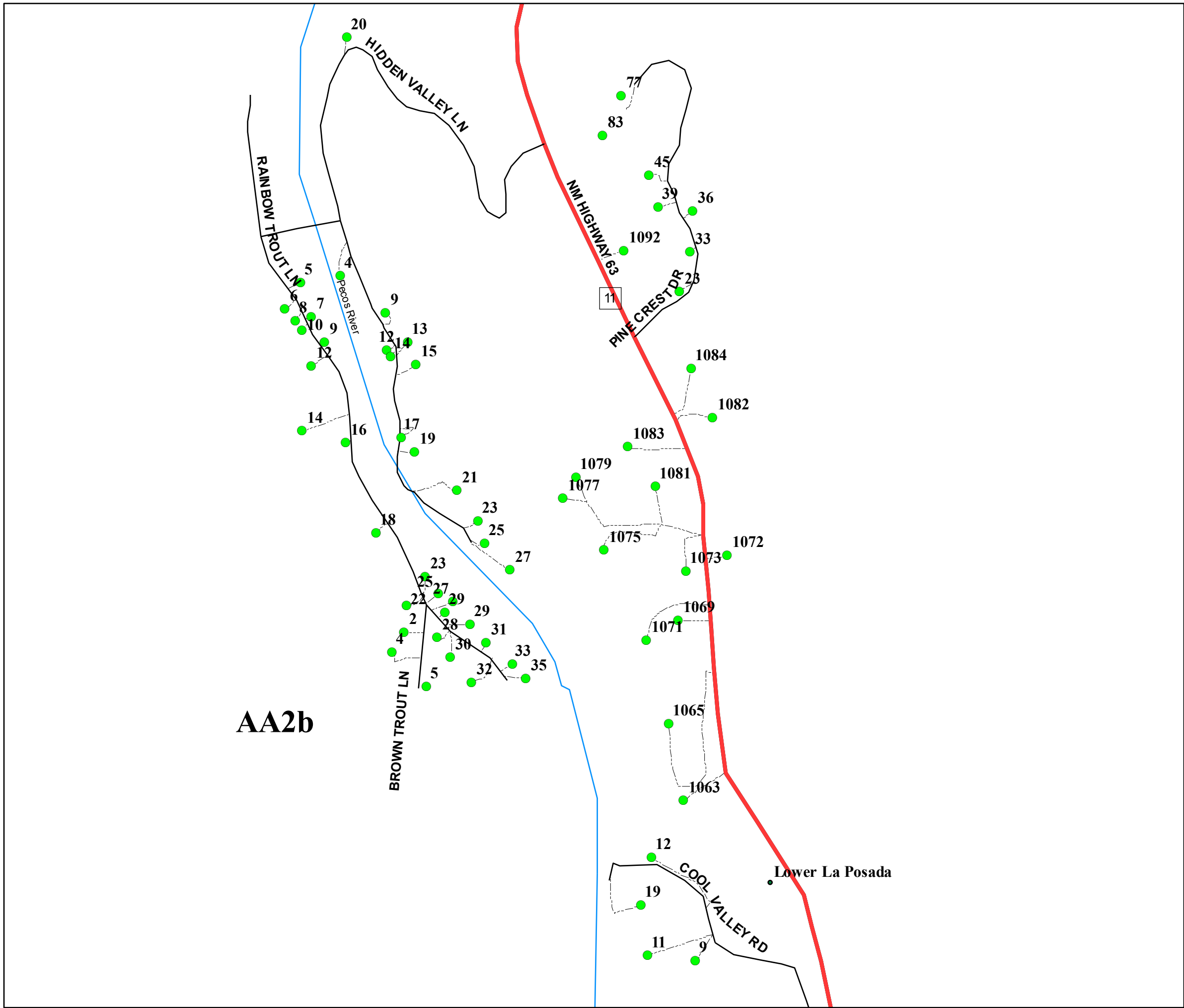
San Miguel County Map Book
2014



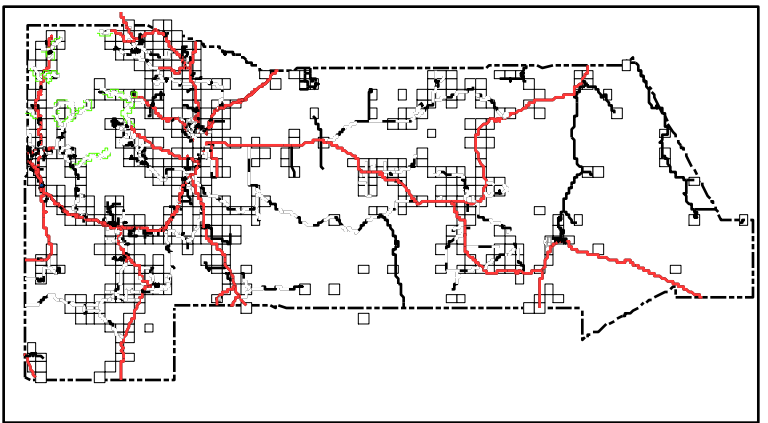
- Residents
- County Rds
- State Rds
- - - Federal Rds
- Private & Public Rds
- - - Driveways



This product is for informational purposes and may not have been prepared for, or be suitable for legal, engineering, or surveying purposes. Users of this information should review or consult the primary data and information sources to ascertain the usability of the information.



AA2b



San Miguel County Map Book
2014



- Residents
- County Rds
- State Rds
- Federal Rds
- Private & Public Rds
- Driveways



This product is for informational purposes and may not have been prepared for, or be suitable for legal, engineering, or surveying purposes. Users of this information should review or consult the primary data and information sources to ascertain the usability of the information.

Page Name: AA2b

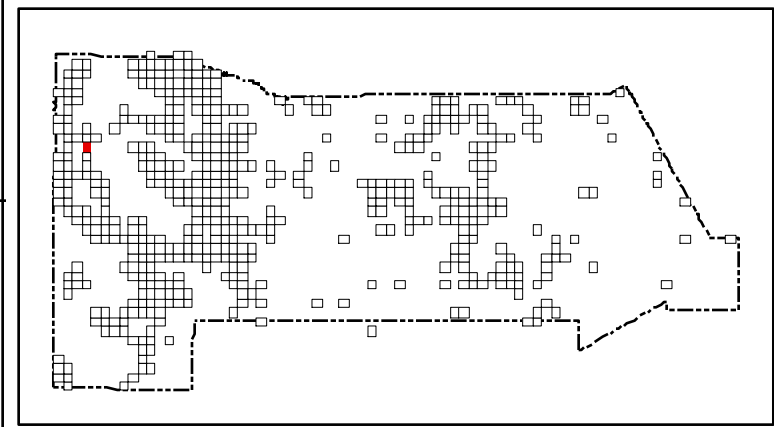
Map created by: Mario H. Vásquez

Page Number: 353b

AB3

AB4

AB5



San Miguel County Map Book
2014



- Residents
- County Rds
- State Rds
- Federal Rds
- Private & Public Rds
- Driveways

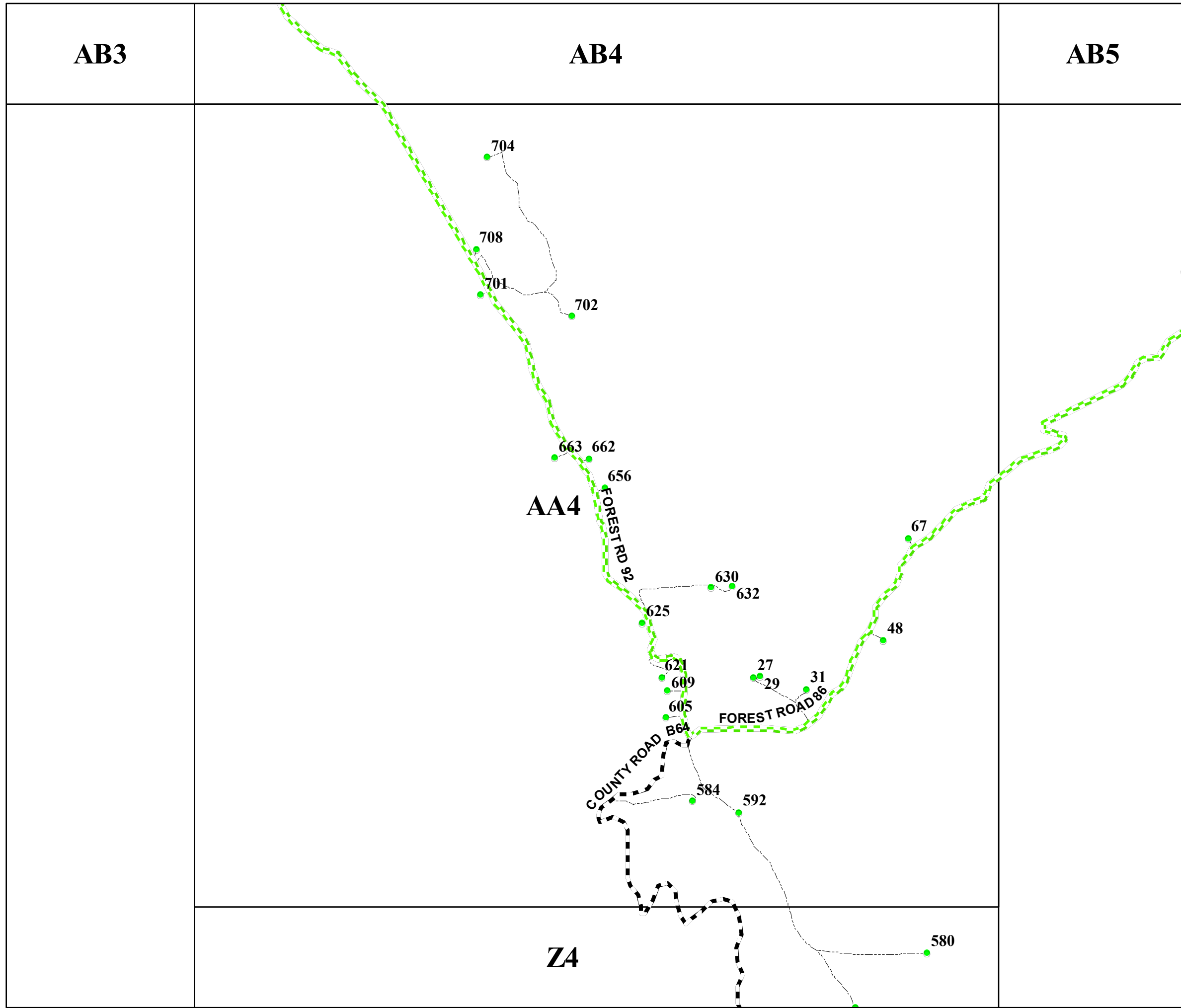


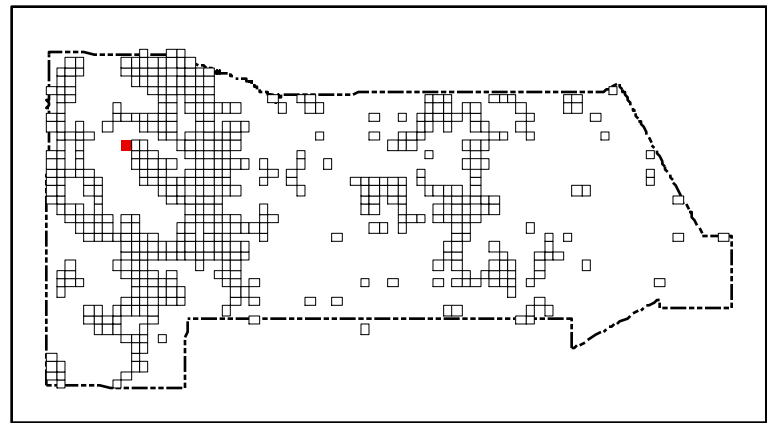
This product is for informational purposes and may not have been prepared for, or be suitable for legal, engineering, or surveying purposes. Users of this information should review or consult the primary data and information sources to ascertain the usability of the information.

Map created by: Mario H. Vasquez


Wednesday, April 23, 2014

Page Name: AA4
Page Number: 354

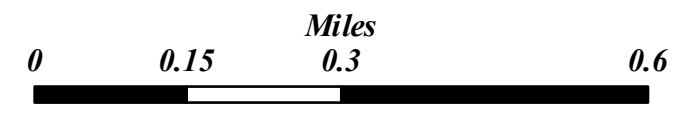




San Miguel County Map Book 2014



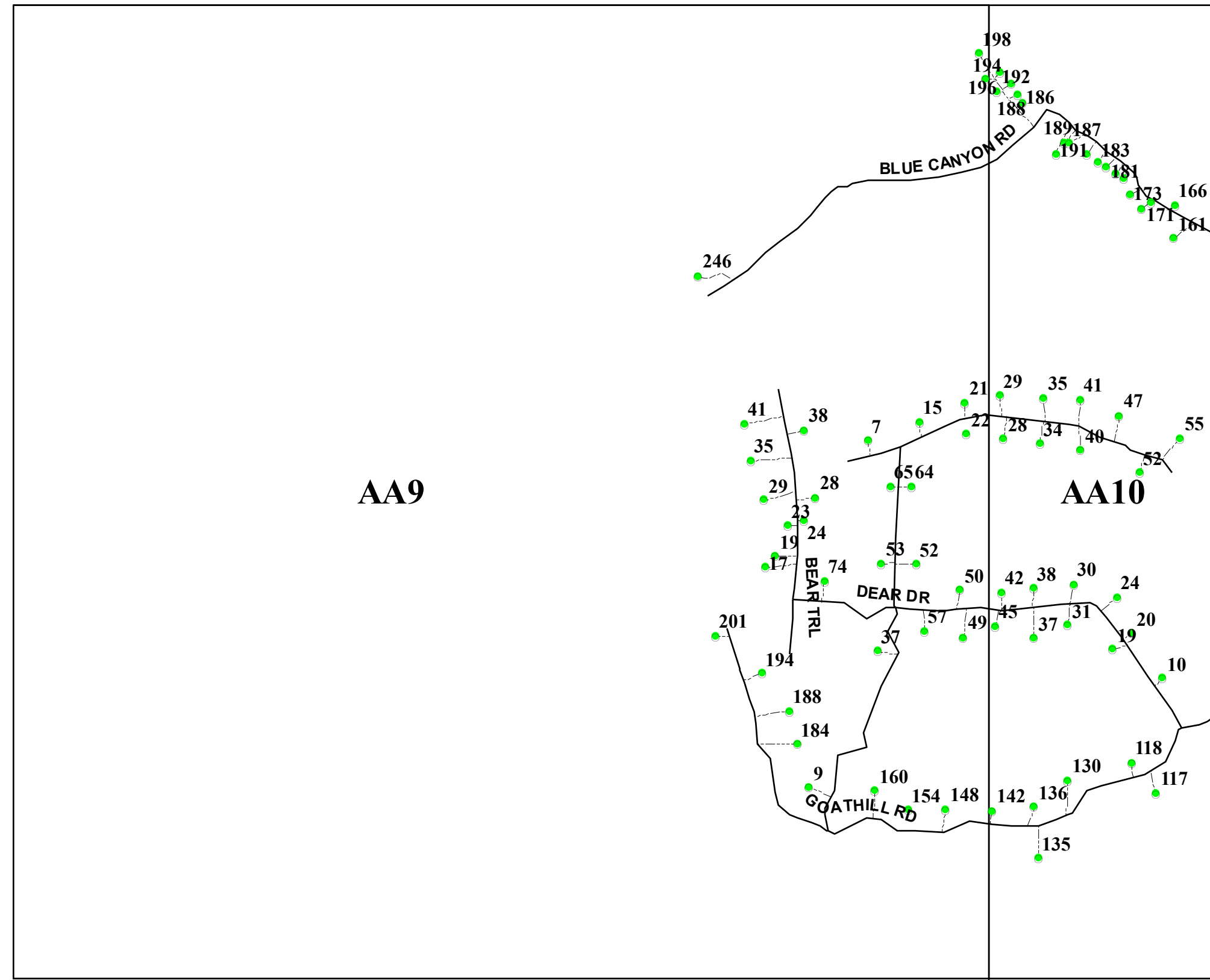
- Residents
- County Rds
- State Rds
- Federal Rds
- Private & Public Rds
- Driveways



This product is for informational purposes and may not have been prepared for, or be suitable for legal, engineering, or surveying purposes. Users of this information should review or consult the primary data and information sources to ascertain the usability of the information.

Map created by: Mario H. Vasquez
Wednesday, April 23, 2014

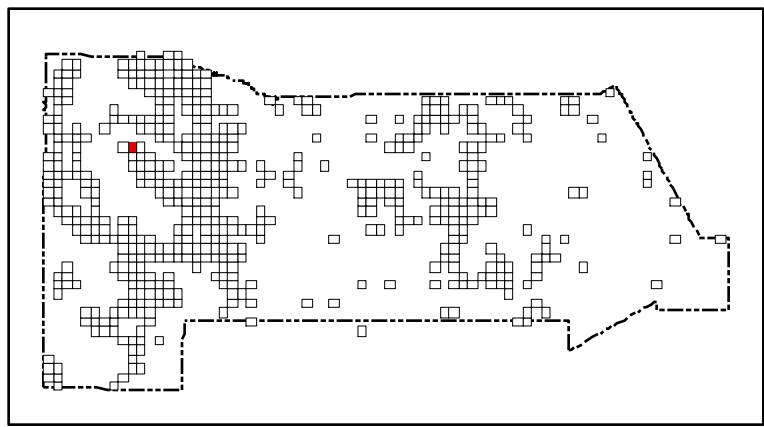
Page Name: AA9
Page Number: 355



AA9







AA10

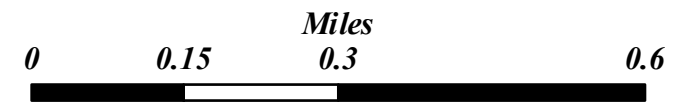
Z10



San Miguel County Map Book 2014

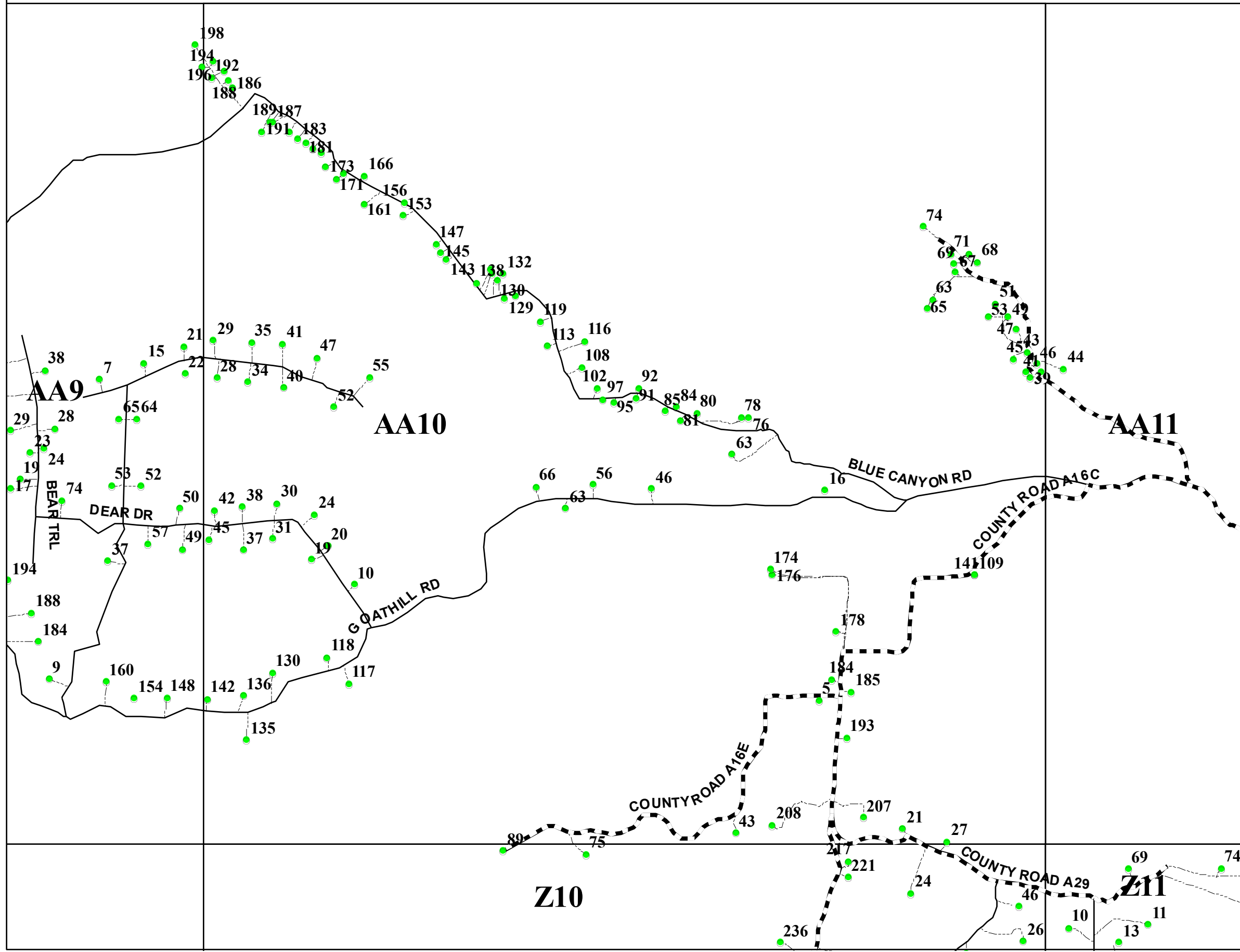


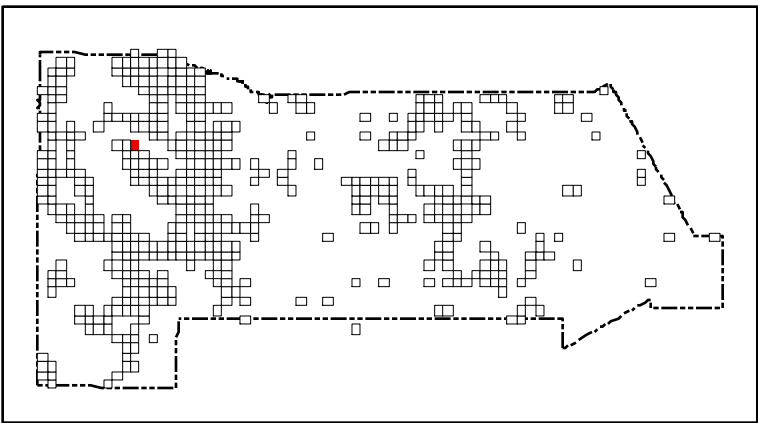
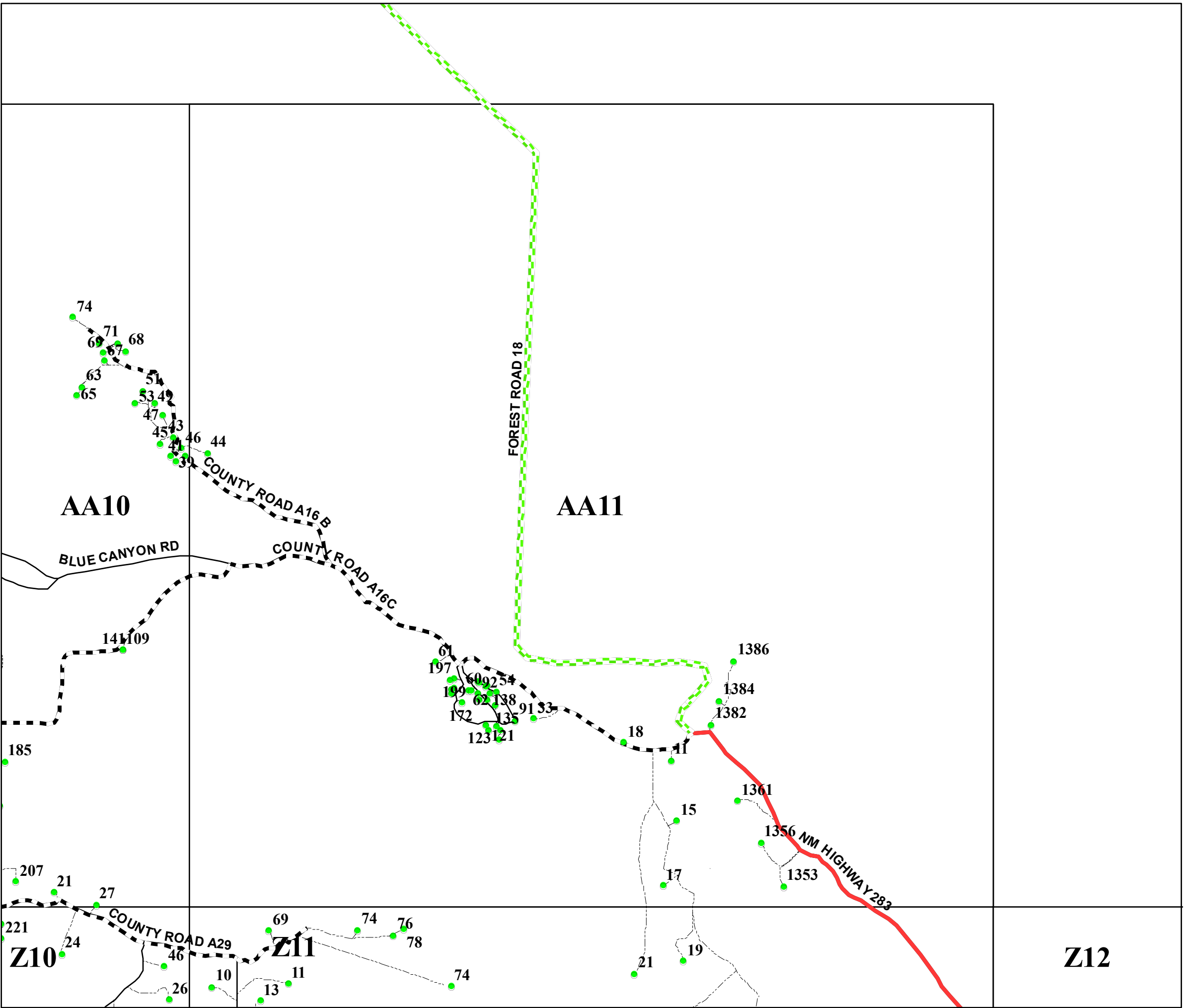
-  Residents
-  County Rds
-  State Rds
-  Federal Rds
-  Private & Public Rds
-  Driveways



This product is for informational purposes and may not have been prepared for, or be suitable for legal, engineering, or surveying purposes. Users of this information should review or consult the primary data and information sources to ascertain the usability of the information.

Map created by: Mario H. Vasquez
Wednesday, April 23, 2014

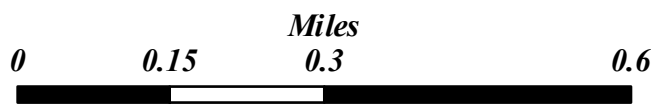




San Miguel County Map Book
2014



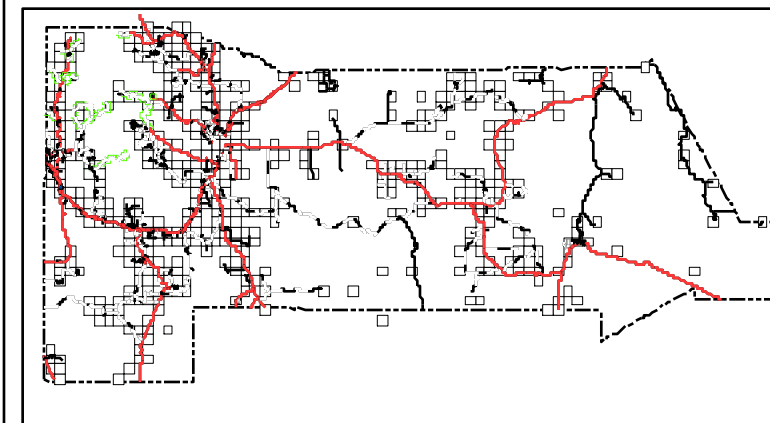
- Residents
- County Rds
- State Rds
- - - Federal Rds
- Private & Public Rds
- Driveways



This product is for informational purposes and may not have been prepared for, or be suitable for legal, engineering, or surveying purposes. Users of this information should review or consult the primary data and information sources to ascertain the usability of the information.







Map created by: Mario H. Vasquez

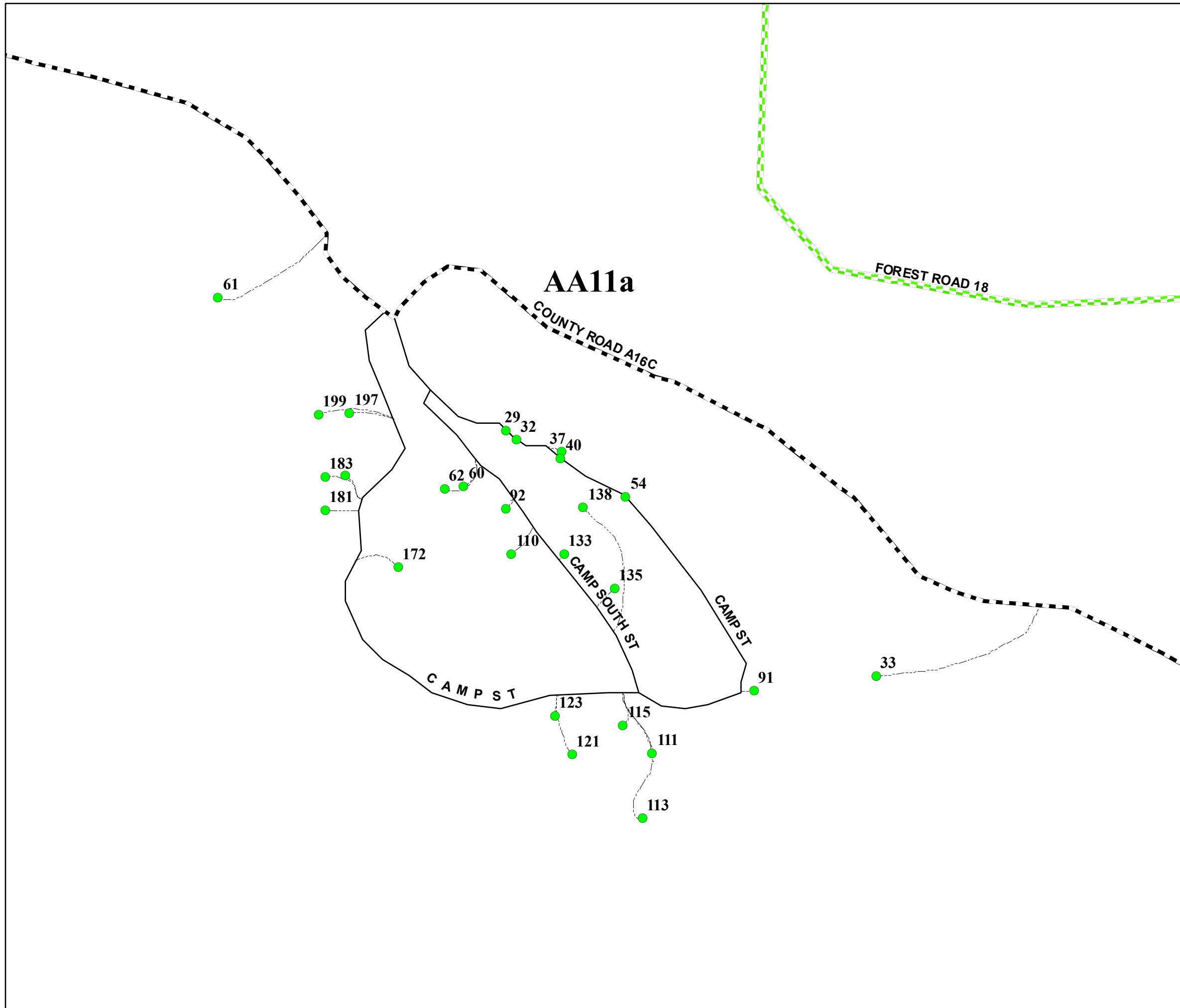
Wednesday, April 23, 2014



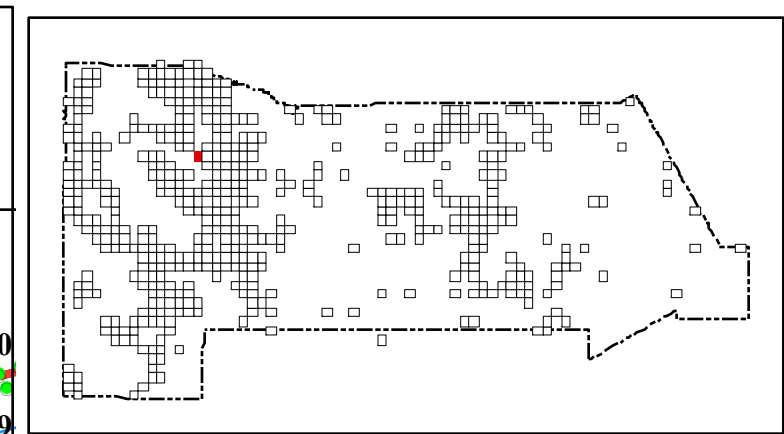
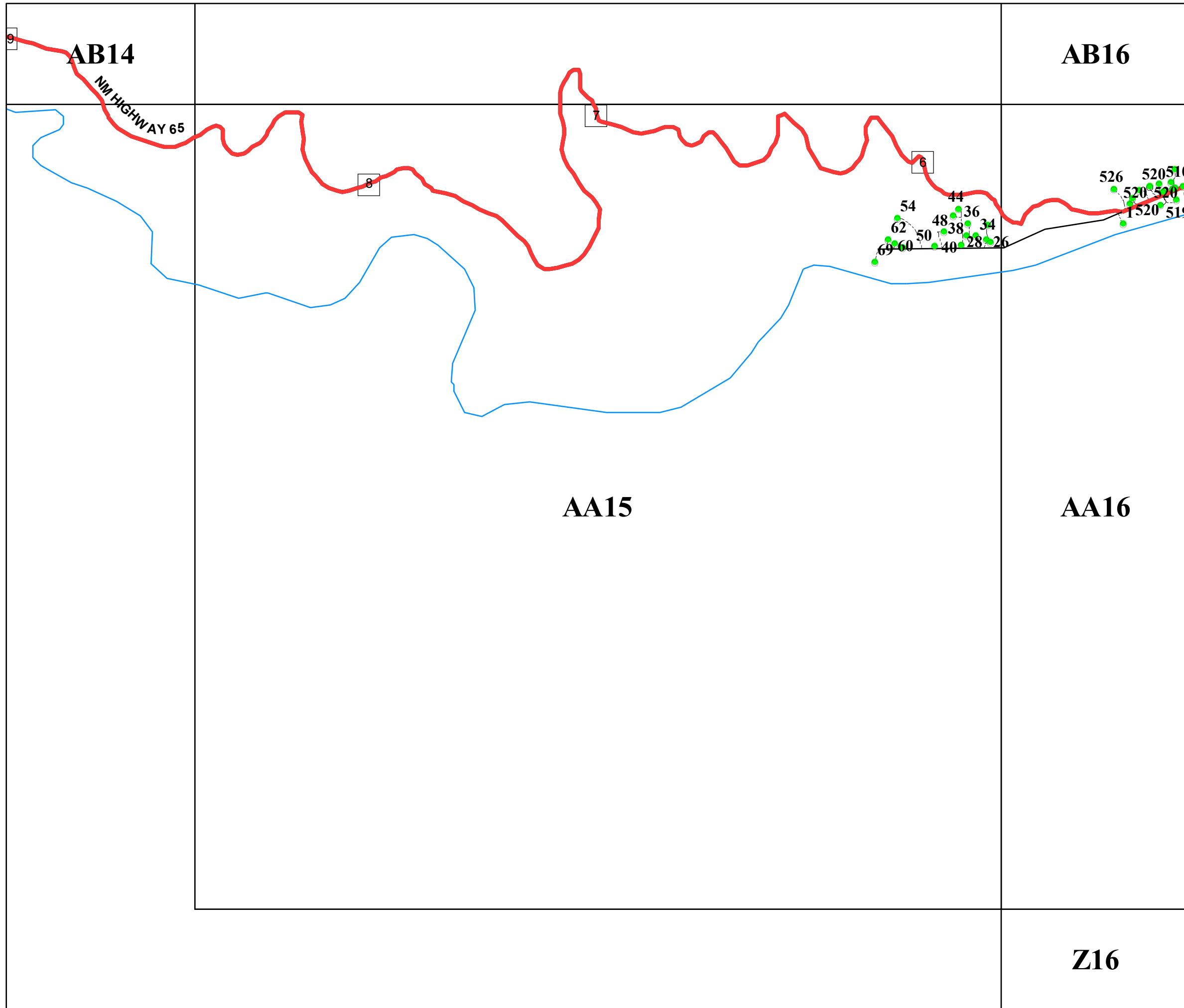
San Miguel County Map Book 2014




-  **Residents**
-  **County Rds**
-  **State Rds**
-  **Federal Rds**
-  **Private & Public Rds**
-  **Driveways**



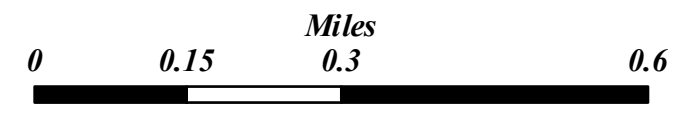
This product is for informational purposes and may not have been prepared for, or be suitable for legal, engineering, or surveying purposes. Users of this information should review or consult the primary data and information sources to ascertain the usability of the information.



San Miguel County Map Book
2014

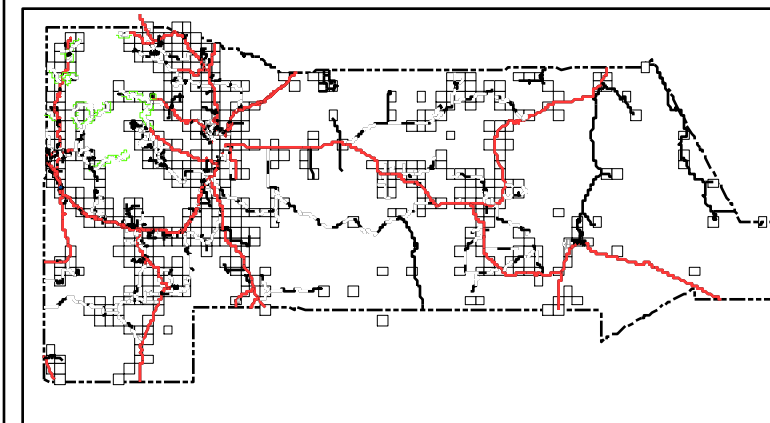


- Residents
- County Rds
- State Rds
- Federal Rds
- Private & Public Rds
- Driveways








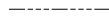
This product is for informational purposes and may not have been prepared for, or be suitable for legal, engineering, or surveying purposes. Users of this information should review or consult the primary data and information sources to ascertain the usability of the information.

Map created by: Mario H. Vasquez
Wednesday, April 23, 2014



San Miguel County Map Book 2014



-  **Residents**
-  **County Rds**
-  **State Rds**
-  **Federal Rds**
-  **Private & Public Rds**
-  **Driveways**

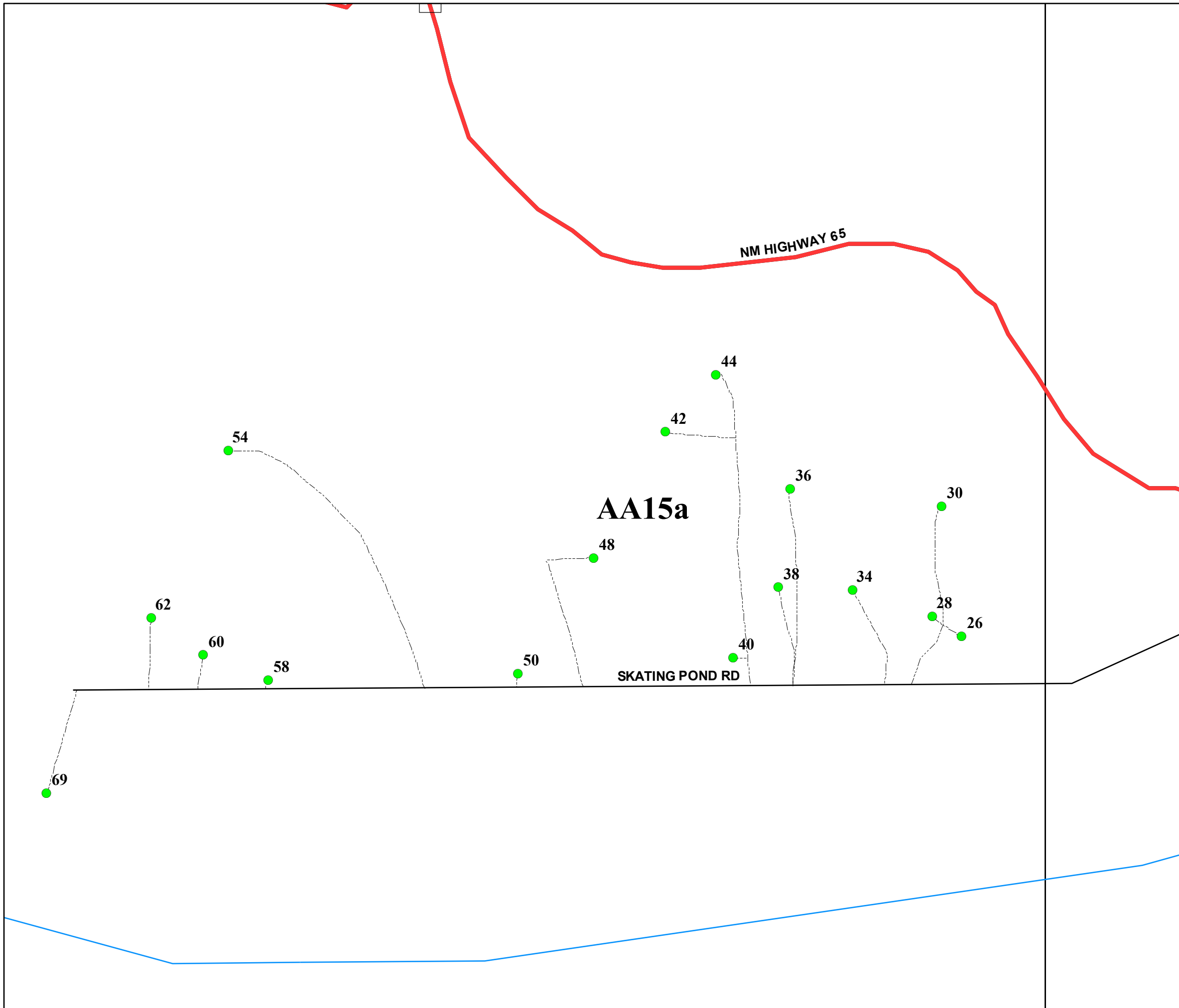


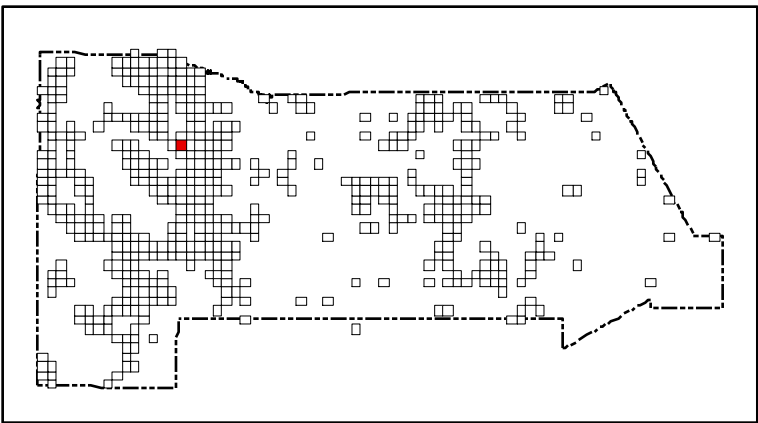
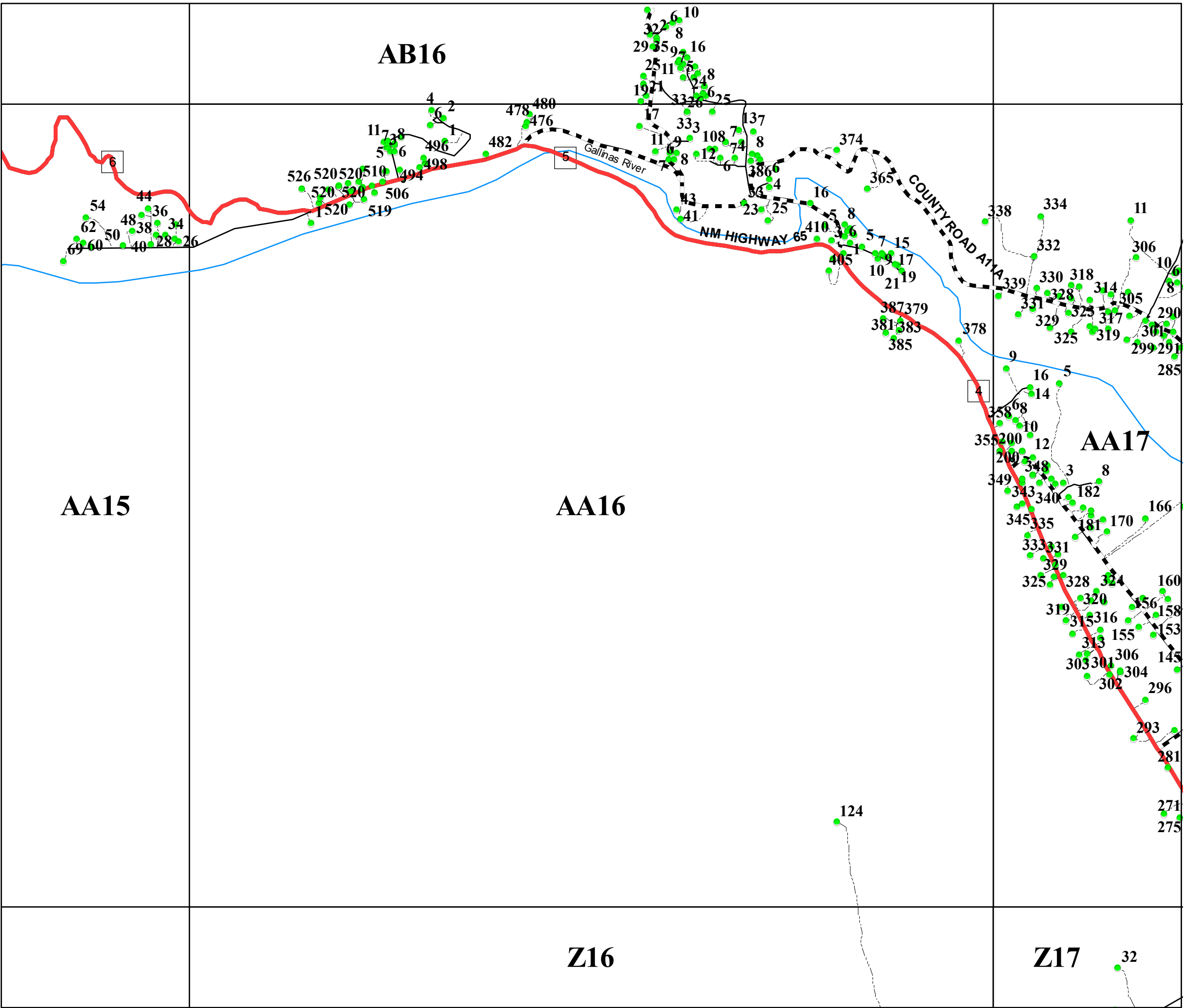
This product is for informational purposes and may not have been prepared for, or be suitable for legal, engineering, or surveying purposes. Users of this information should review or consult the primary data and information sources to ascertain the usability of the information.

Page Name: AA15a

Map created by: *Mário H. Vásquez*

Page Number: 358a





San Miguel County Map Book
2014

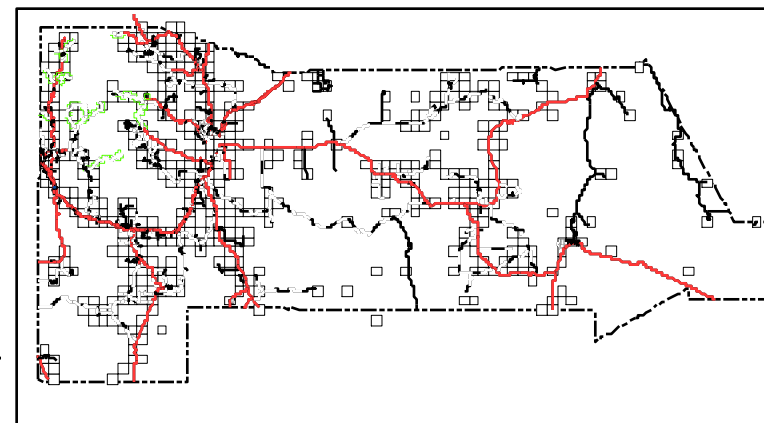


- Residents
- County Rds
- State Rds
- - - Federal Rds
- Private & Public Rds
- - - Driveways



This product is for informational purposes and may not have been prepared for, or be suitable for legal, engineering, or surveying purposes. Users of this information should review or consult the primary data and information sources to ascertain the usability of the information.

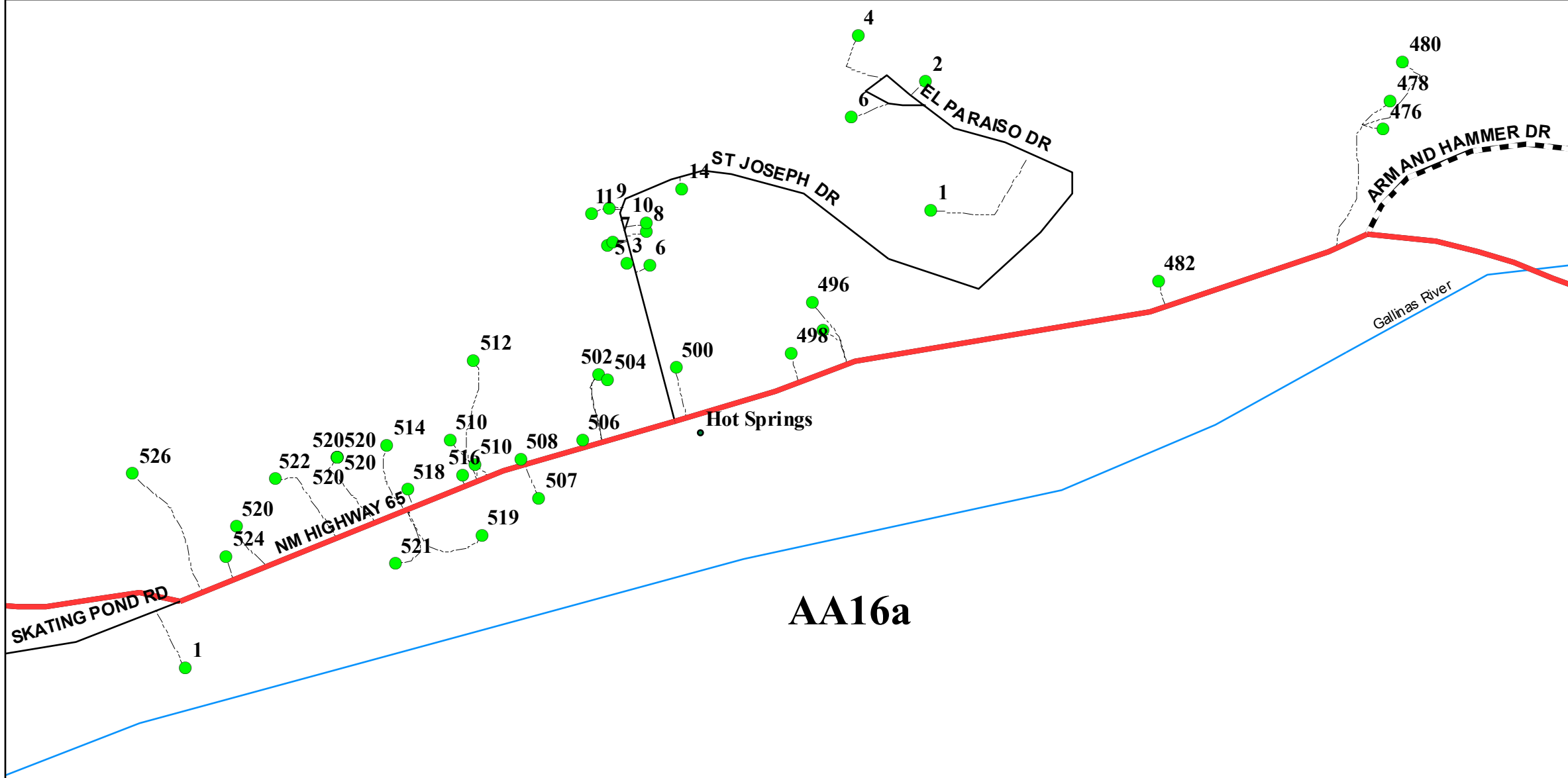
Map created by: Mario H. Vasquez
Wednesday, April 23, 2014



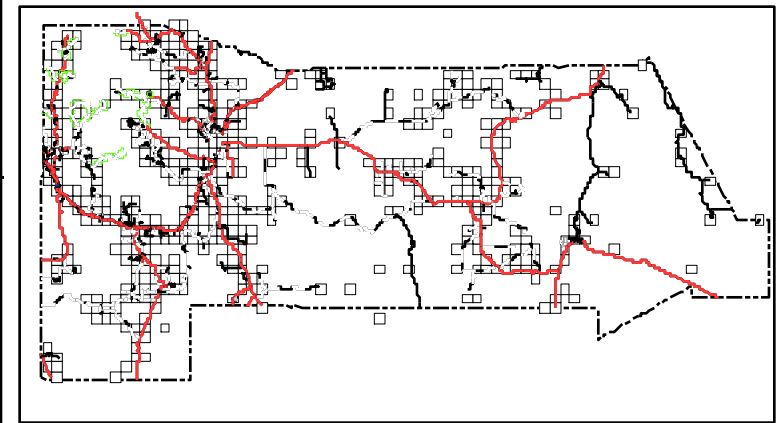
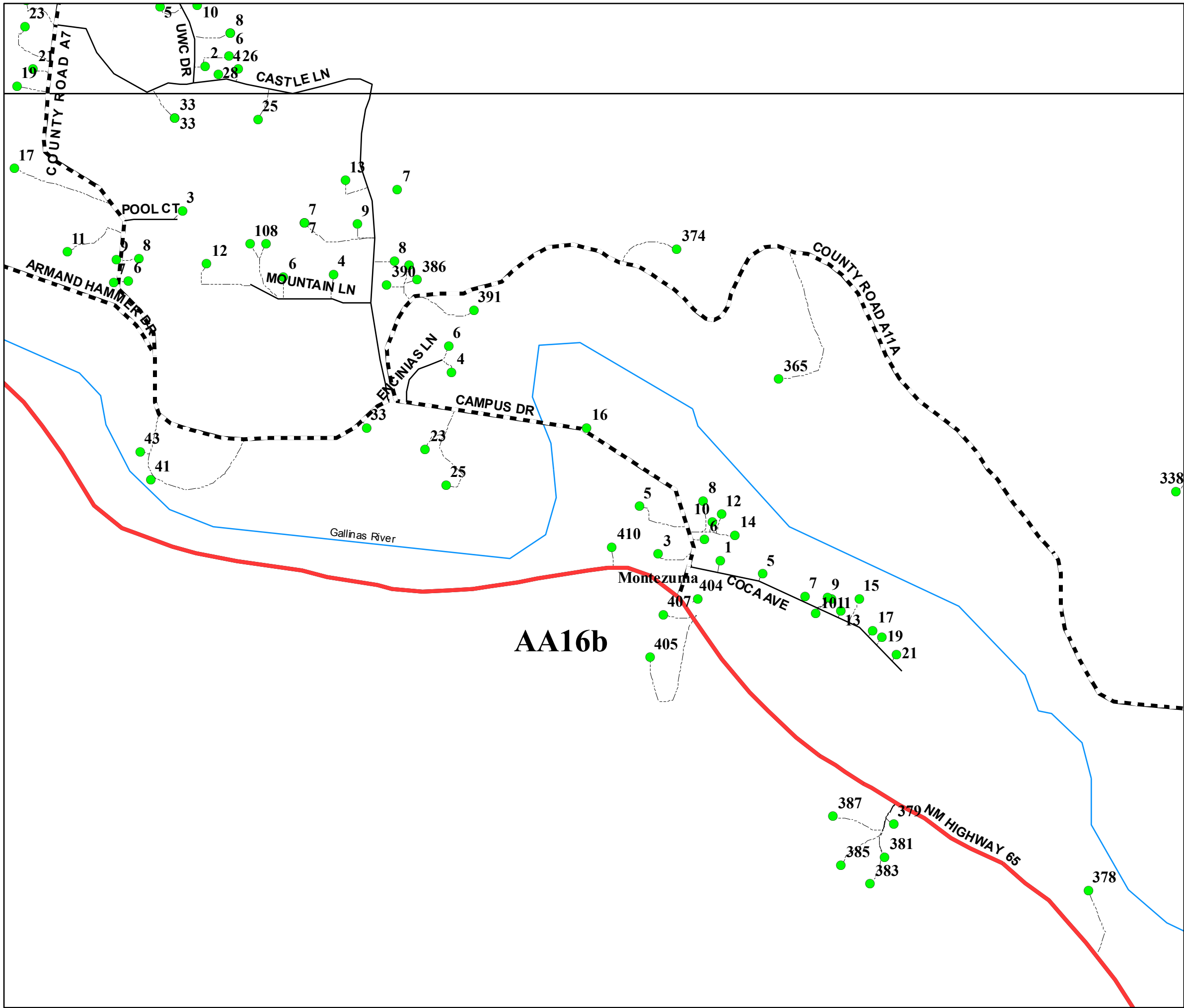
San Miguel County Map Book 2014



- Residents
- County Rds
- State Rds
- Federal Rds
- Private & Public Rds
- Driveways



This product is for informational purposes and may not have been prepared for, or be suitable for legal, engineering, or surveying purposes. Users of this information should review or consult the primary data and information sources to ascertain the usability of the information.



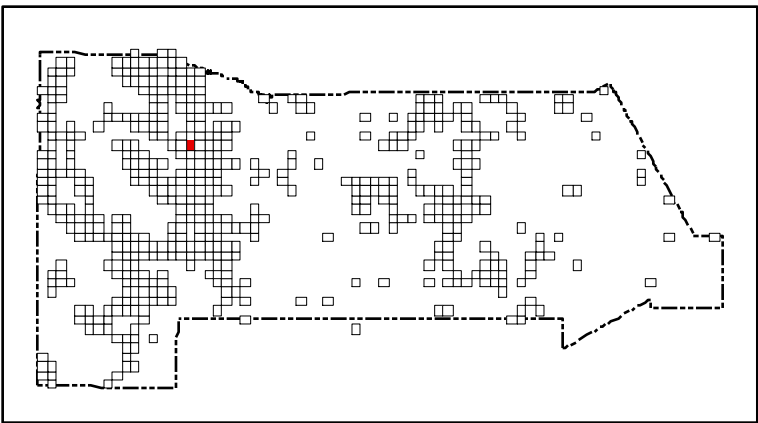
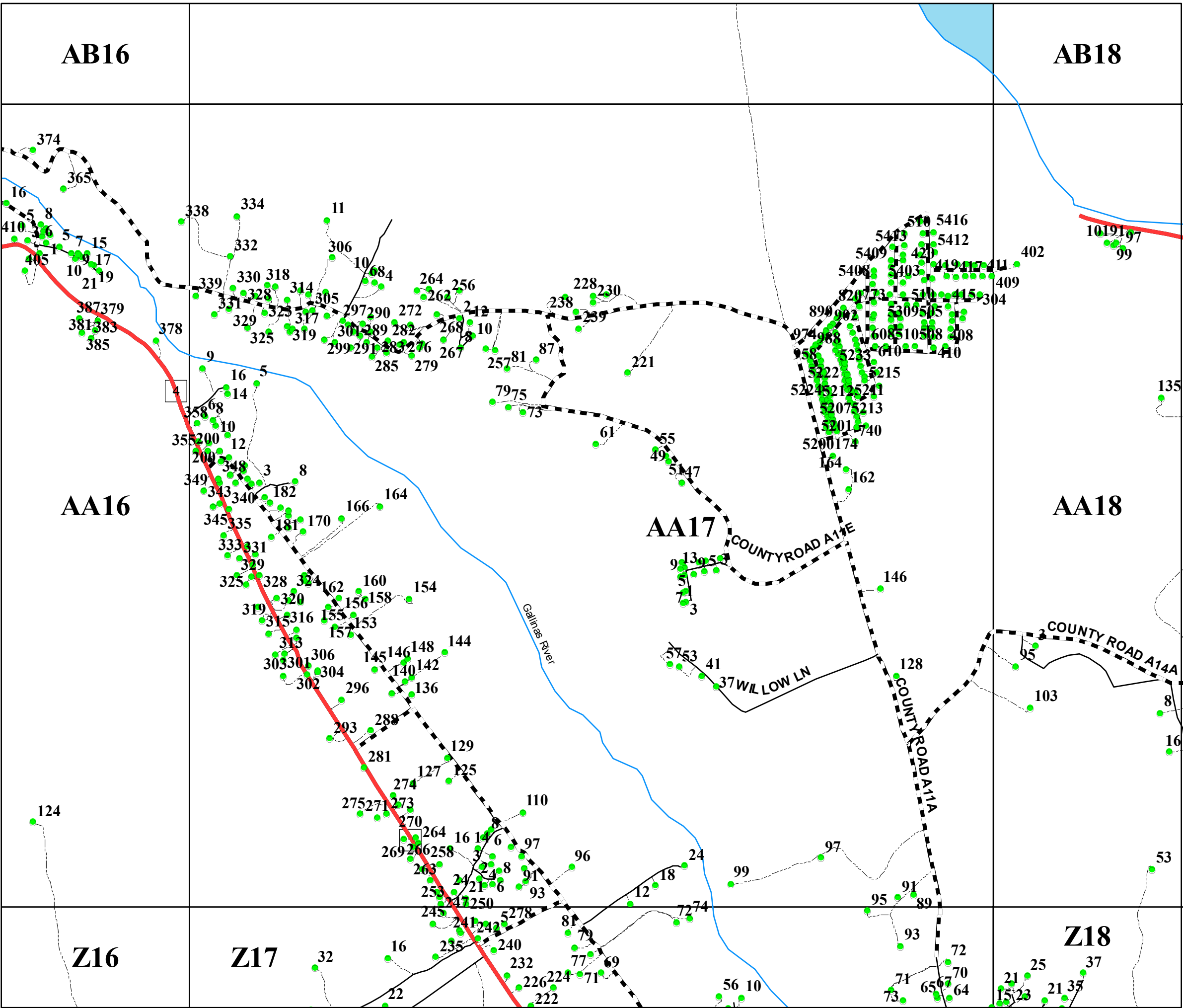
San Miguel County Map Book
2014



- Residents
- County Rds
- State Rds
- Federal Rds
- Private & Public Rds
- Driveways



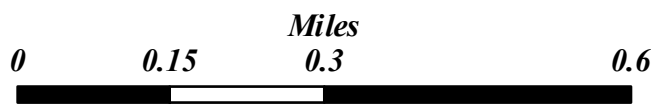
This product is for informational purposes and may not have been prepared for, or be suitable for legal, engineering, or surveying purposes. Users of this information should review or consult the primary data and information sources to ascertain the usability of the information.



San Miguel County Map Book
2014



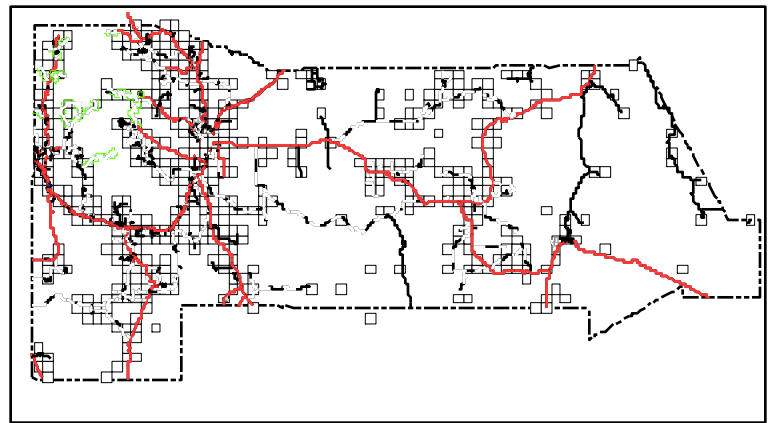
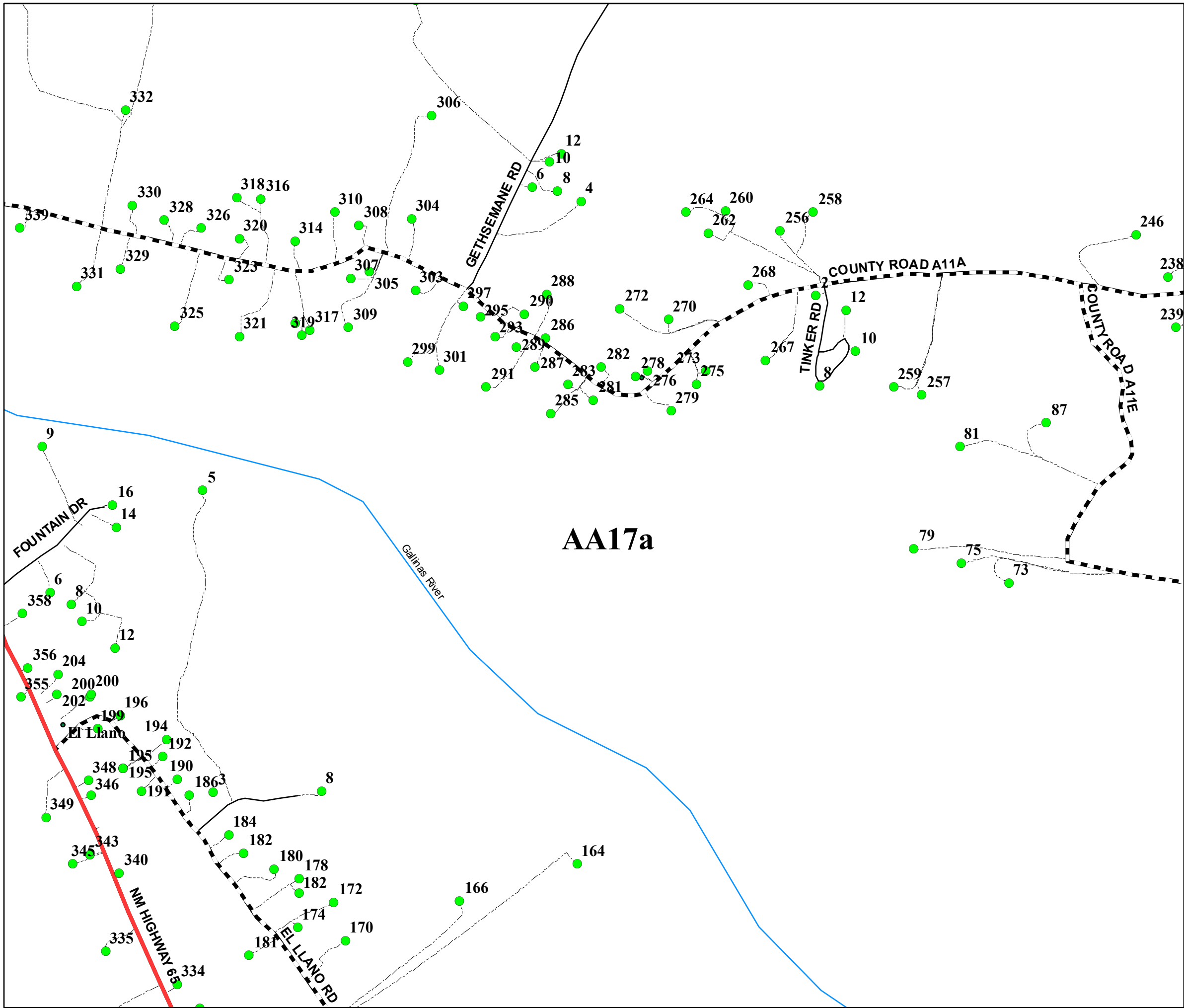
- Residents
- County Rds
- State Rds
- Federal Rds
- Private & Public Rds
- Driveways




This product is for informational purposes and may not have been prepared for, or be suitable for legal, engineering, or surveying purposes. Users of this information should review or consult the primary data and information sources to ascertain the usability of the information.

Map created by: Mario H. Vasquez

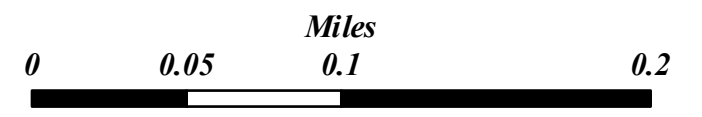
Wednesday, April 23, 2014



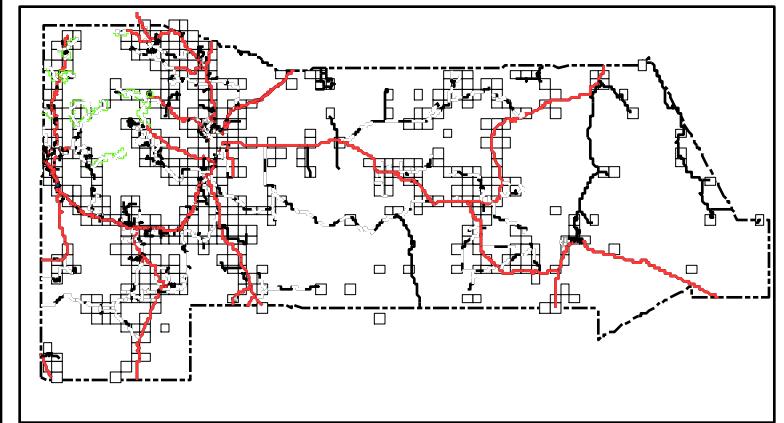
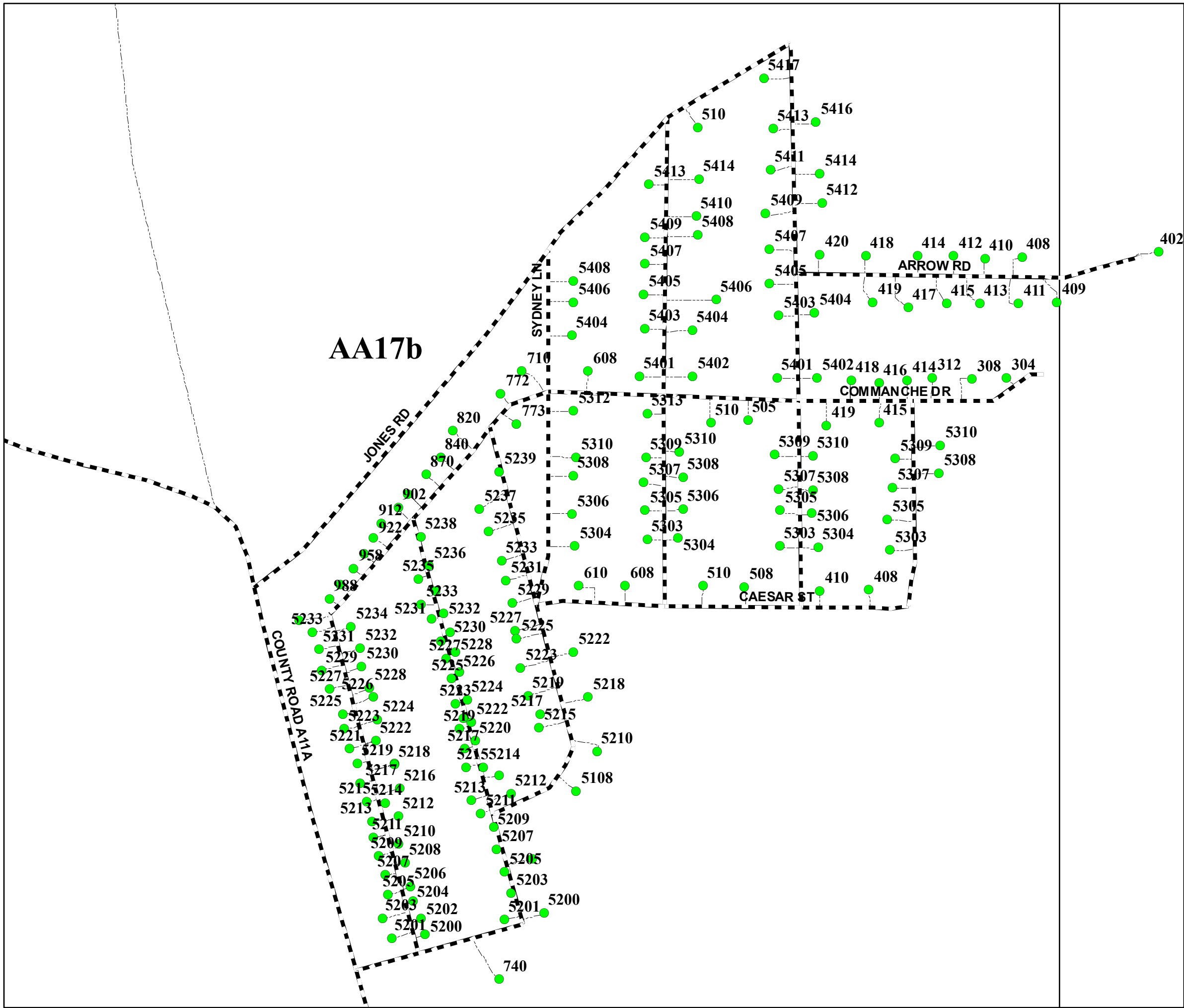
San Miguel County Map Book
2014



- Residents
- County Rds
- State Rds
- - - Federal Rds
- Private & Public Rds
- - - Driveways



This product is for informational purposes and may not have been prepared for, or be suitable for legal, engineering, or surveying purposes. Users of this information should review or consult the primary data and information sources to ascertain the usability of the information.



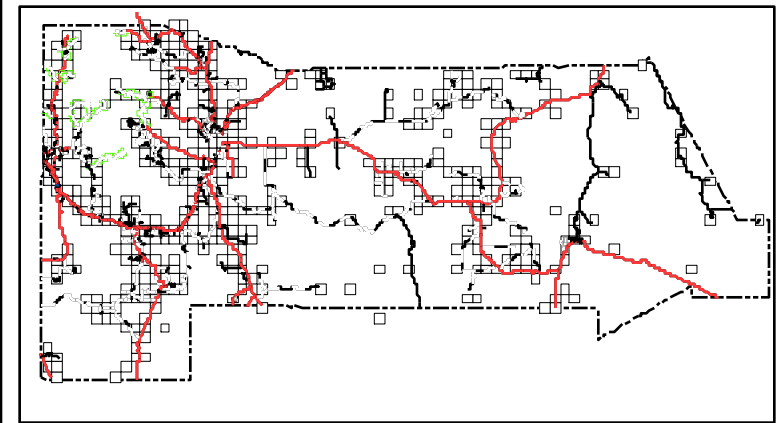
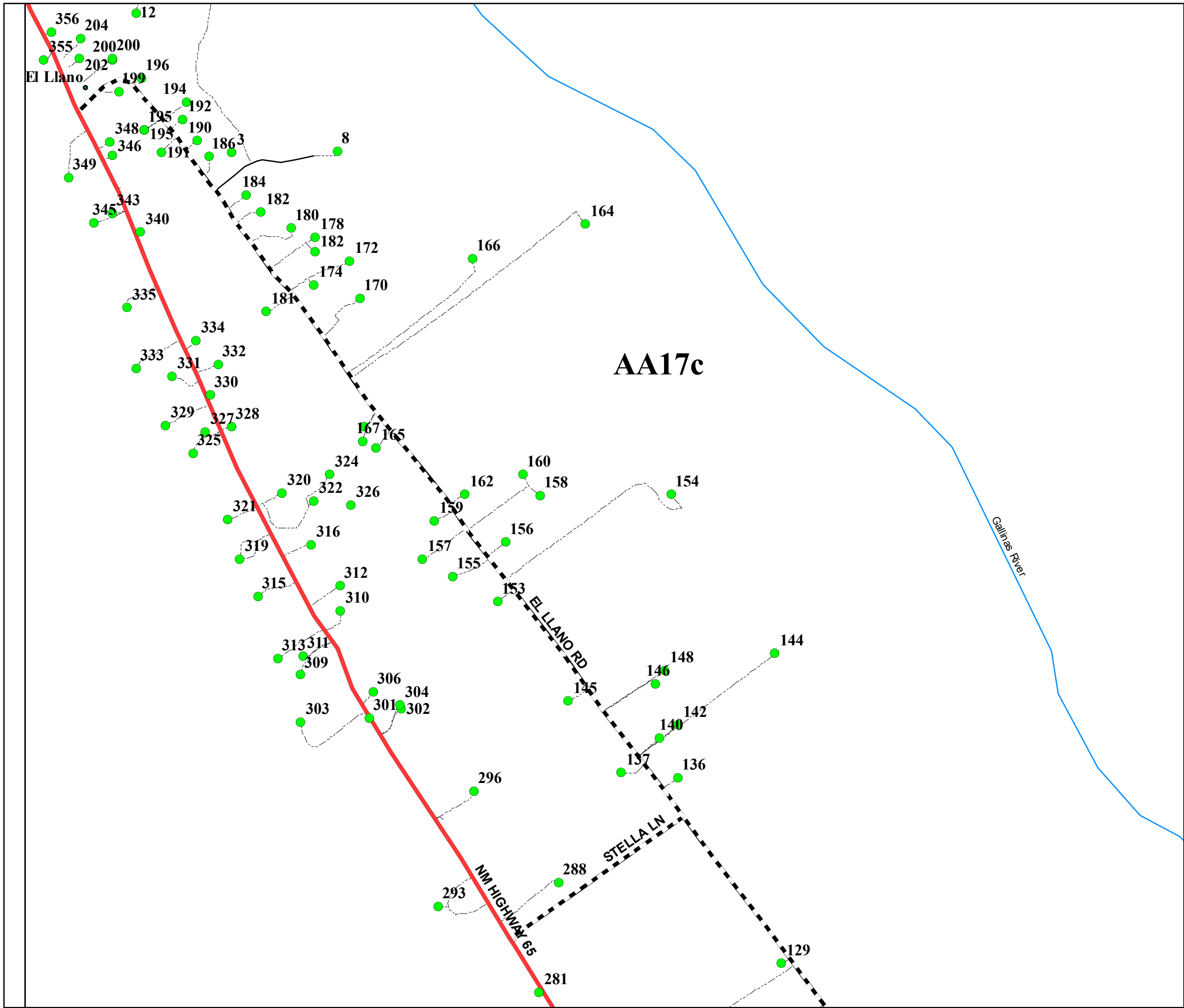
San Miguel County Map Book 2014



- Residents
- County Rds
- State Rds
- Federal Rds
- Private & Public Rds
- Driveways



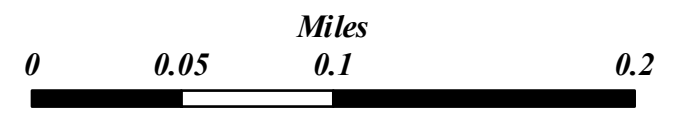
This product is for informational purposes and may not have been prepared for, or be suitable for legal, engineering, or surveying purposes. Users of this information should review or consult the primary data and information sources to ascertain the usability of the information.



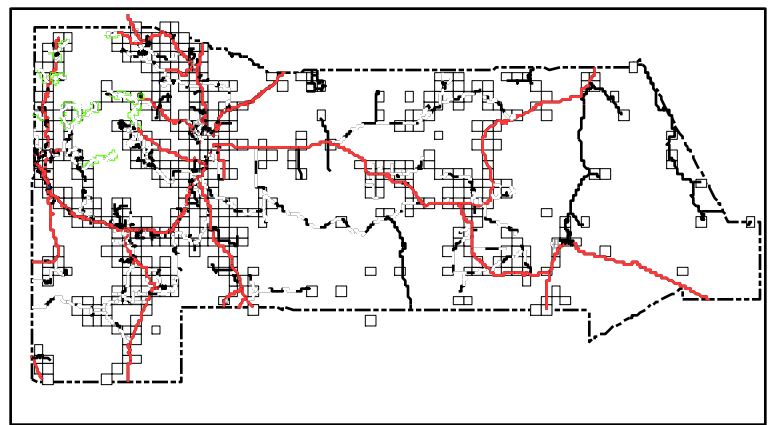
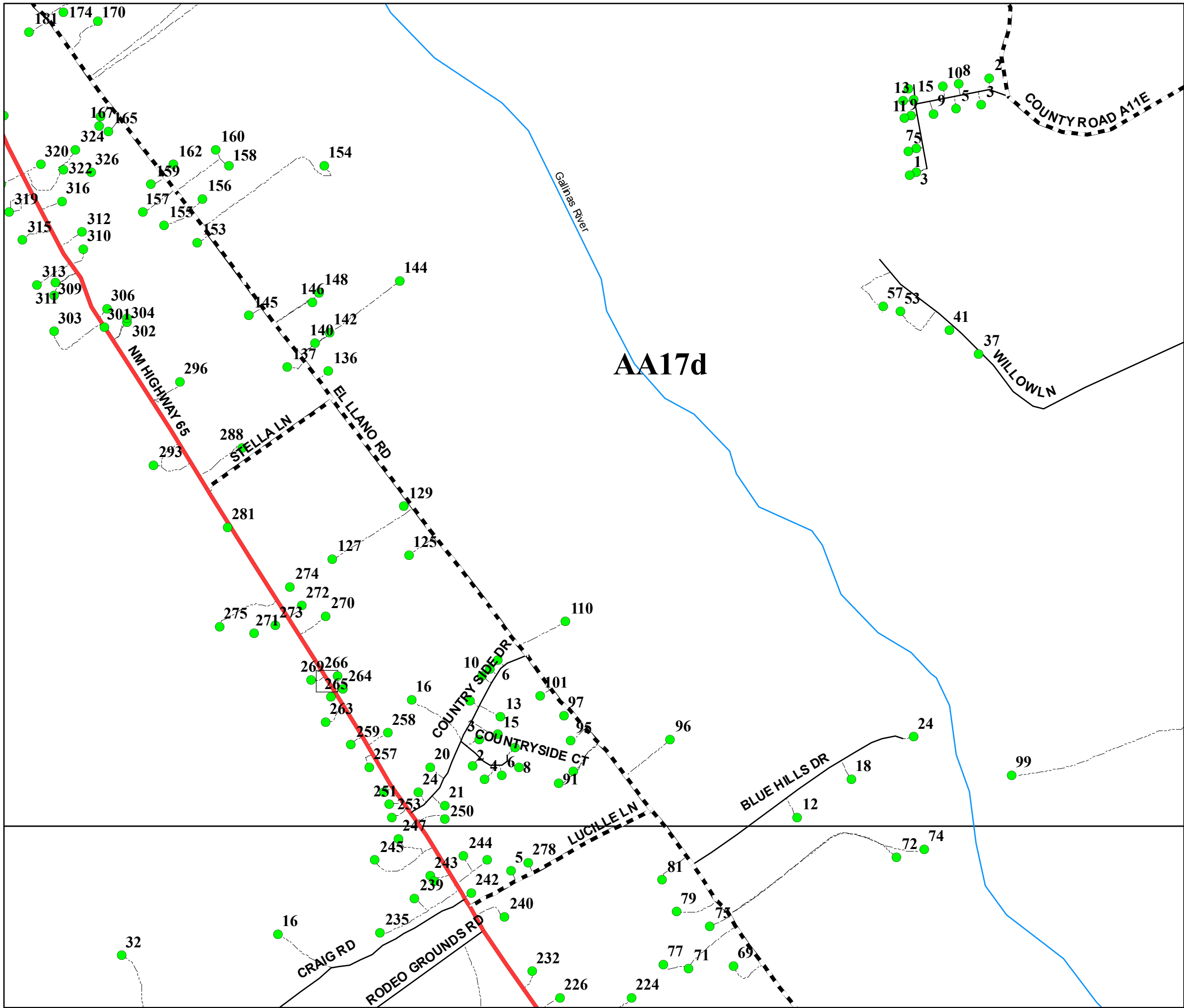
San Miguel County Map Book
2014



- Residents
- County Rds
- State Rds
- Federal Rds
- Private & Public Rds
- Driveways



This product is for informational purposes and may not have been prepared for, or be suitable for legal, engineering, or surveying purposes. Users of this information should review or consult the primary data and information sources to ascertain the usability of the information.



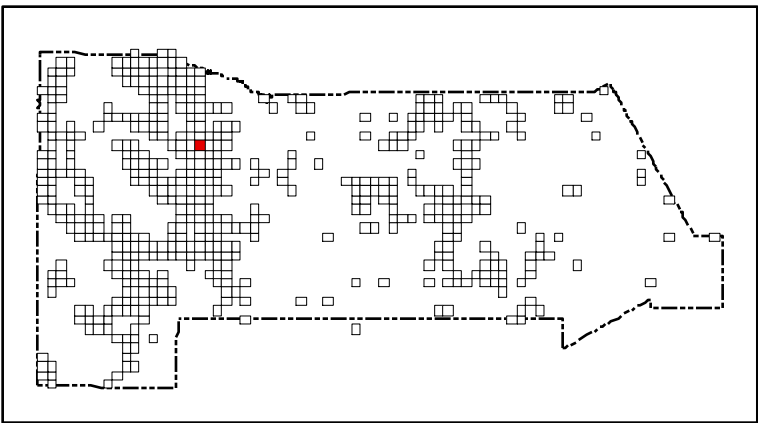
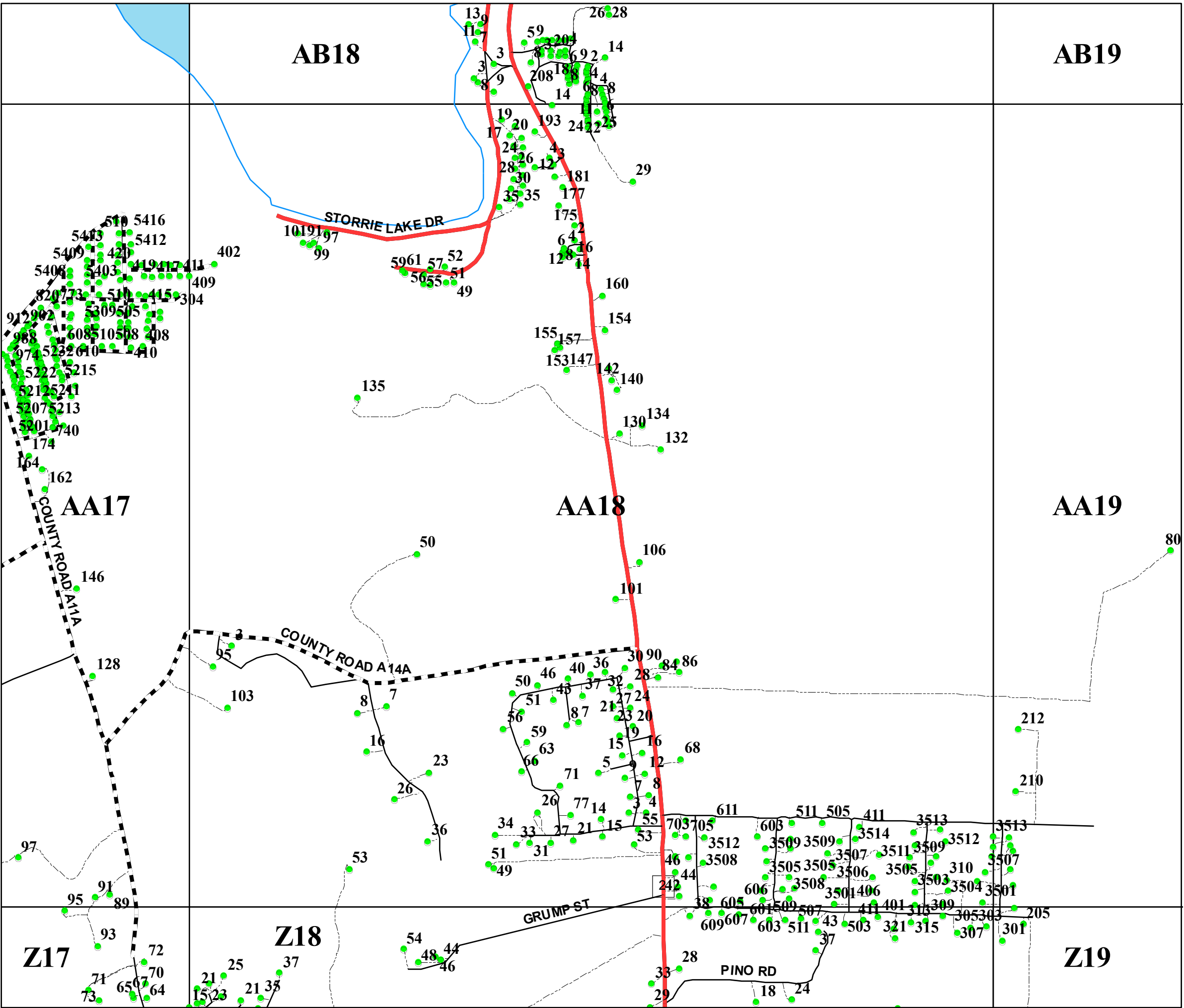
San Miguel County Map Book
2014



- Residents
- County Rds
- State Rds
- Federal Rds
- Private & Public Rds
- Driveways



This product is for informational purposes and may not have been prepared for, or be suitable for legal, engineering, or surveying purposes. Users of this information should review or consult the primary data and information sources to ascertain the usability of the information.



San Miguel County Map Book
2014



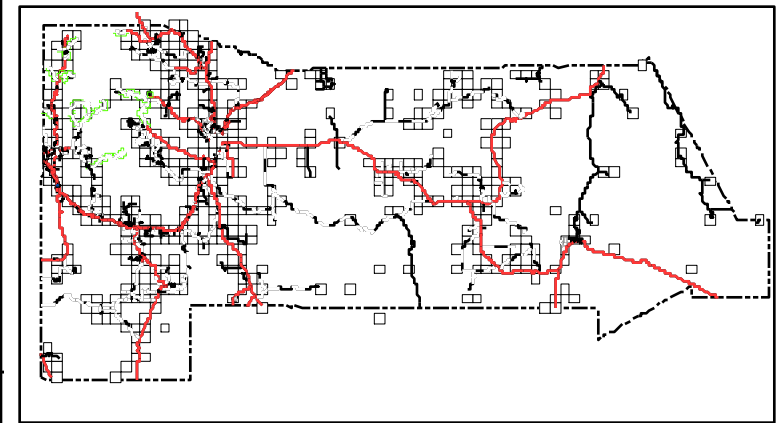
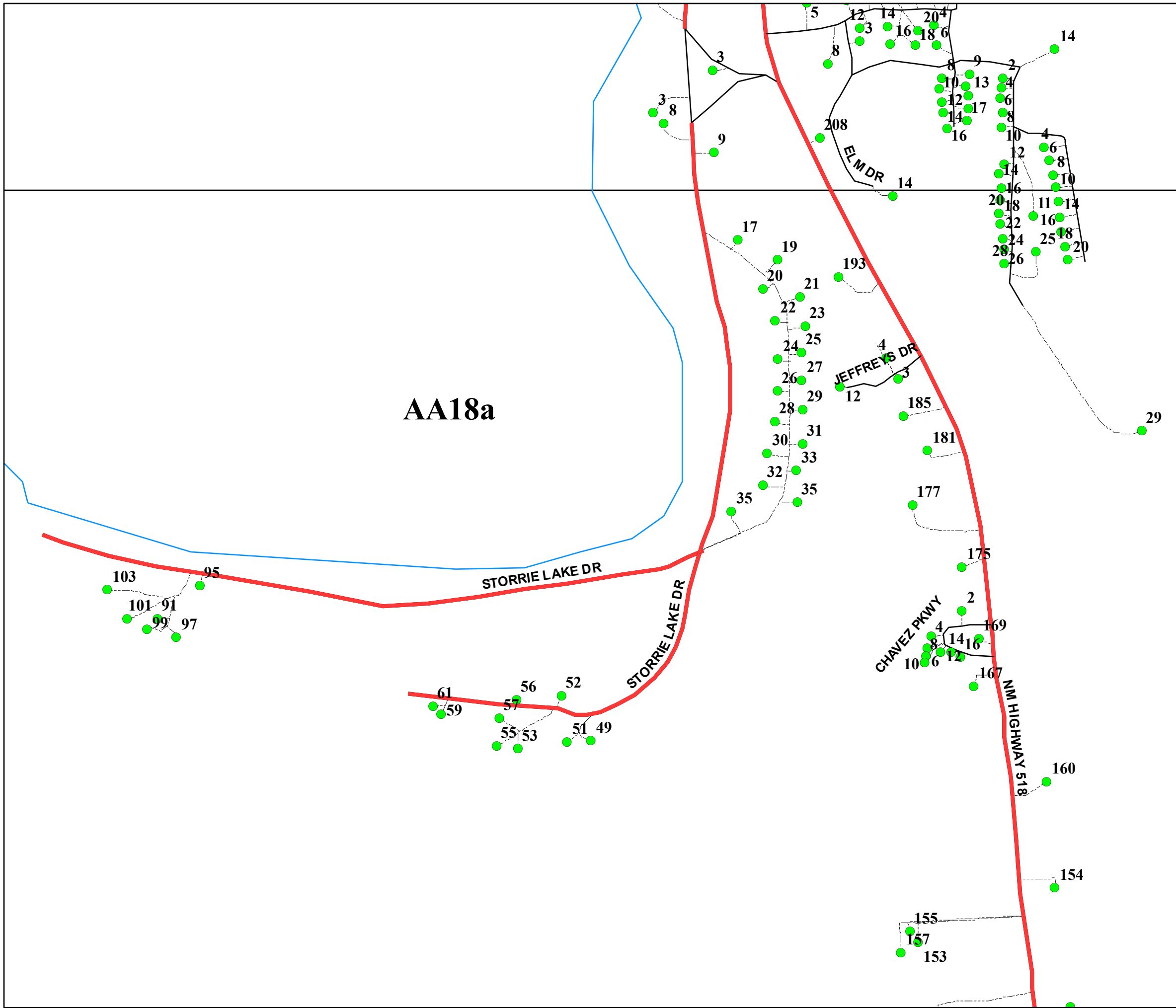
- Residents
- County Rds
- State Rds
- Federal Rds
- Private & Public Rds
- Driveways



This product is for informational purposes and may not have been prepared for, or be suitable for legal, engineering, or surveying purposes. Users of this information should review or consult the primary data and information sources to ascertain the usability of the information.

Map created by: Mario H. Vasquez

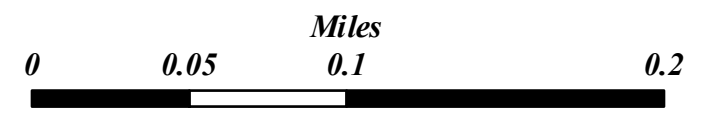
Wednesday, April 23, 2014



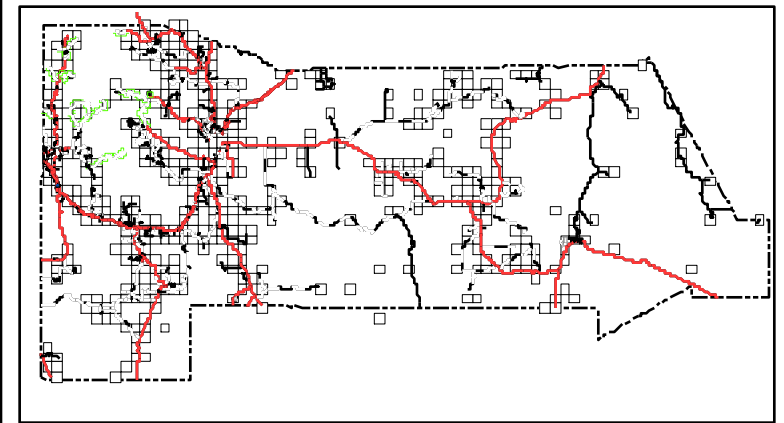
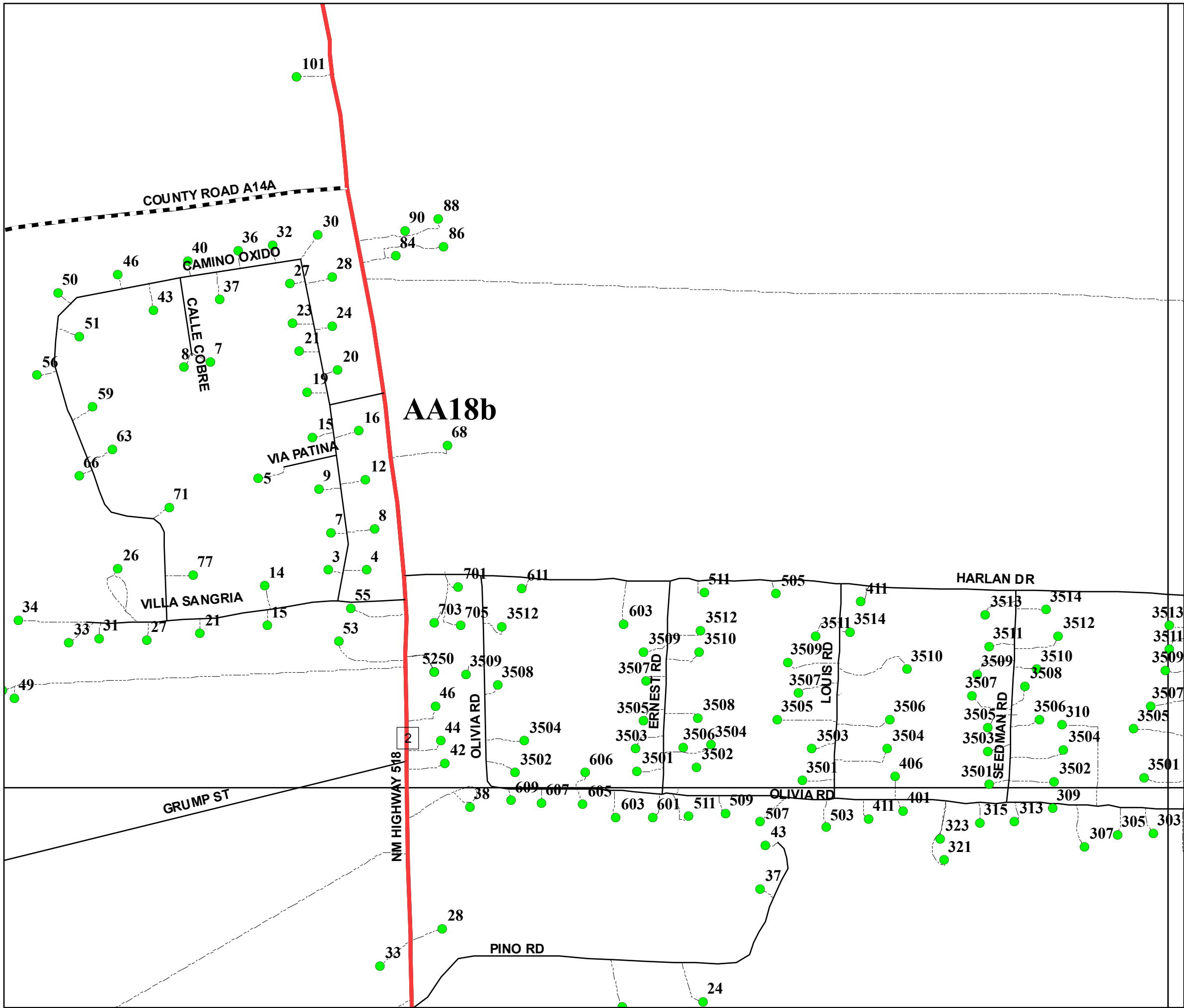
San Miguel County Map Book
2014



- Residents
- County Rds
- State Rds
- - - Federal Rds
- Private & Public Rds
- - - Driveways



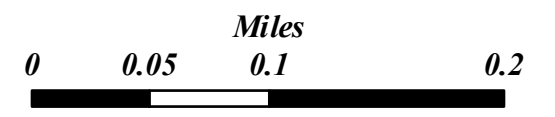
This product is for informational purposes and may not have been prepared for, or be suitable for legal, engineering, or surveying purposes. Users of this information should review or consult the primary data and information sources to ascertain the usability of the information.



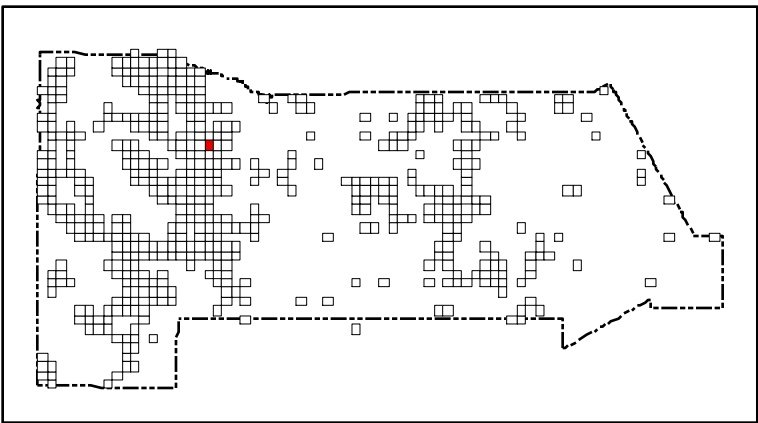
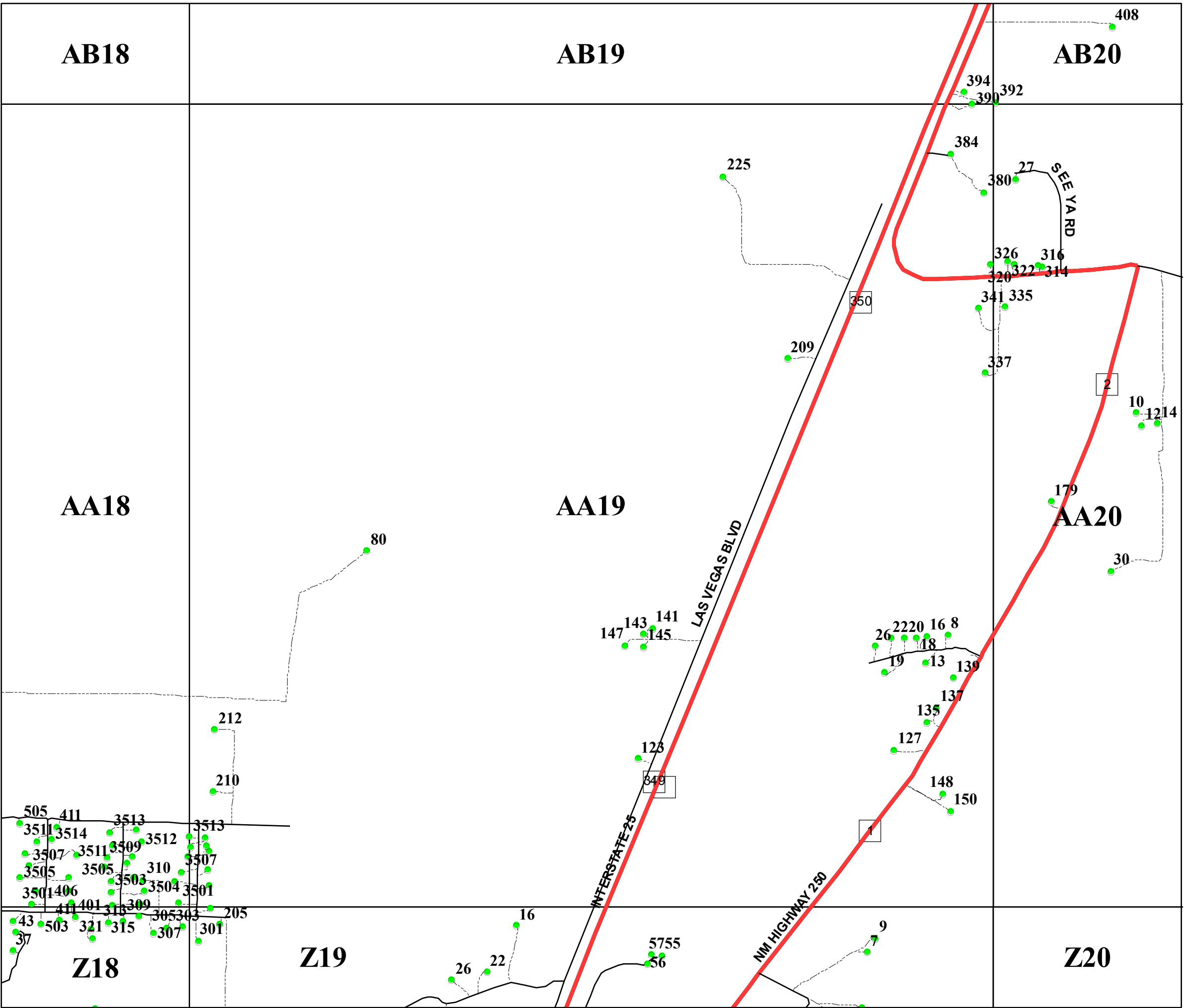
San Miguel County Map Book
2014



- Residents
- County Rds
- State Rds
- Federal Rds
- Private & Public Rds
- Driveways



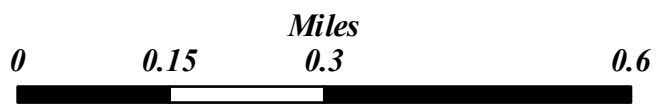
This product is for informational purposes and may not have been prepared for, or be suitable for legal, engineering, or surveying purposes. Users of this information should review or consult the primary data and information sources to ascertain the usability of the information.



San Miguel County Map Book
2014



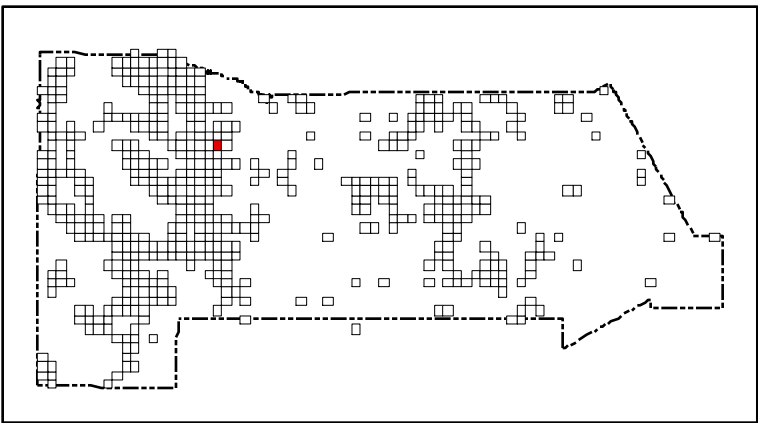
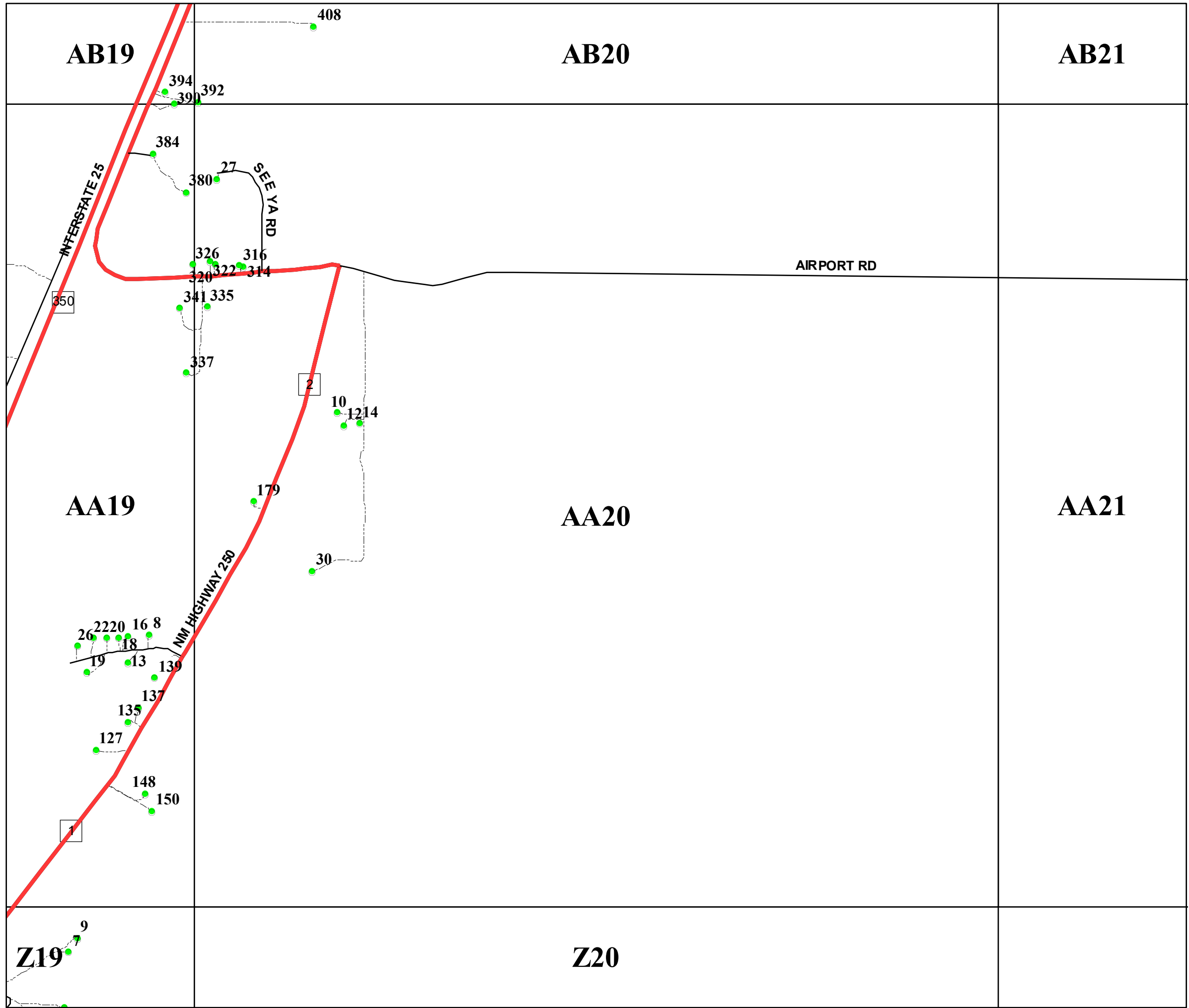
- Residents
- County Rds
- State Rds
- Federal Rds
- Private & Public Rds
- Driveways



This product is for informational purposes and may not have been prepared for, or be suitable for legal, engineering, or surveying purposes. Users of this information should review or consult the primary data and information sources to ascertain the usability of the information.

Map created by: Mario H. Vasquez

Wednesday, April 23, 2014



San Miguel County Map Book
2014



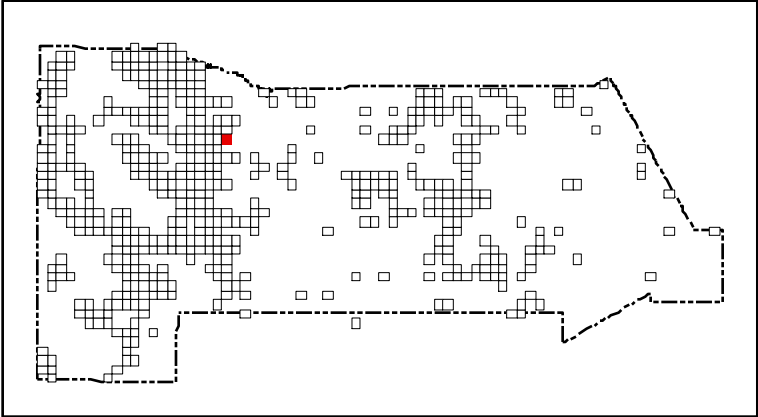

- Residents
- County Rds
- State Rds
- Federal Rds
- Private & Public Rds
- Driveways



This product is for informational purposes and may not have been prepared for, or be suitable for legal, engineering, or surveying purposes. Users of this information should review or consult the primary data and information sources to ascertain the usability of the information.

Map created by: Mario H. Vasquez

Wednesday, April 23, 2014



San Miguel County Map Book
2014

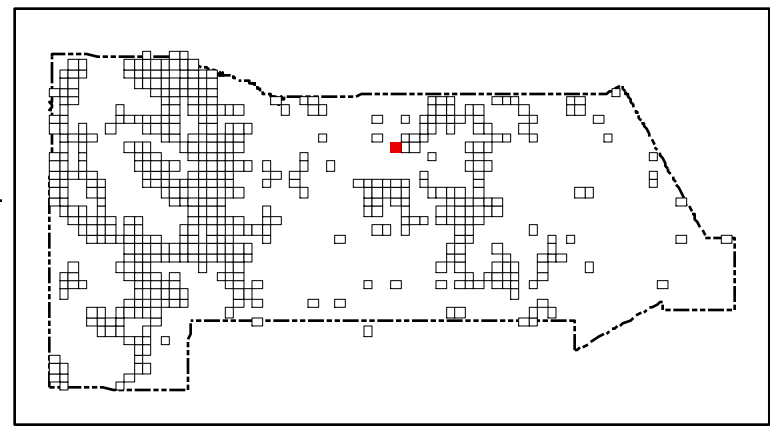


- Residents
- County Rds
- State Rds
- Federal Rds
- Private & Public Rds
- Driveways



This product is for informational purposes and may not have been prepared for, or be suitable for legal, engineering, or surveying purposes. Users of this information should review or consult the primary data and information sources to ascertain the usability of the information.

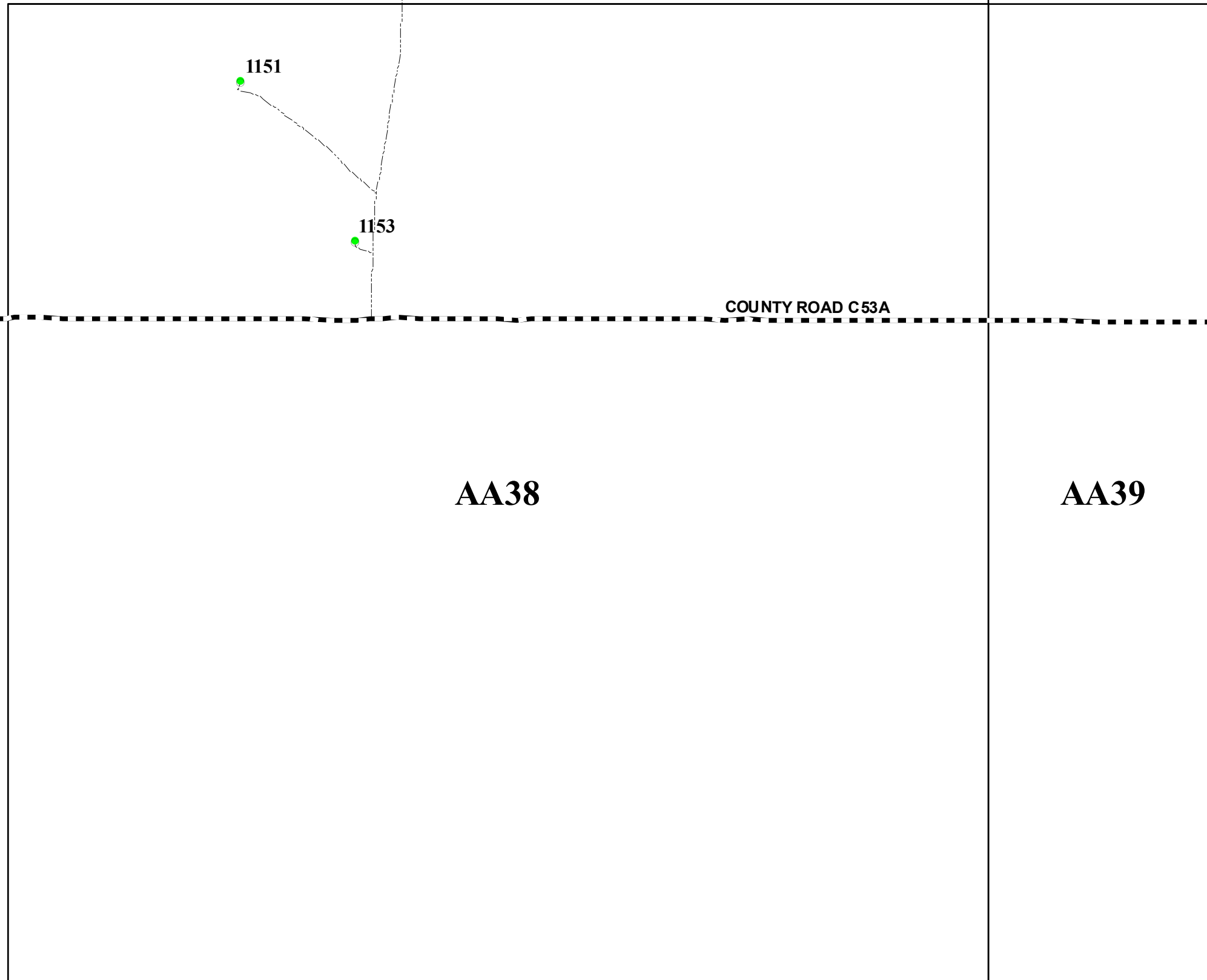
AB39



San Miguel County Map Book 2014



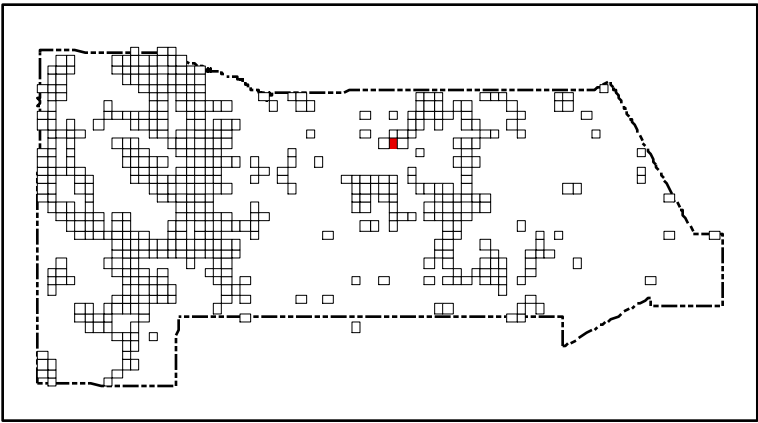
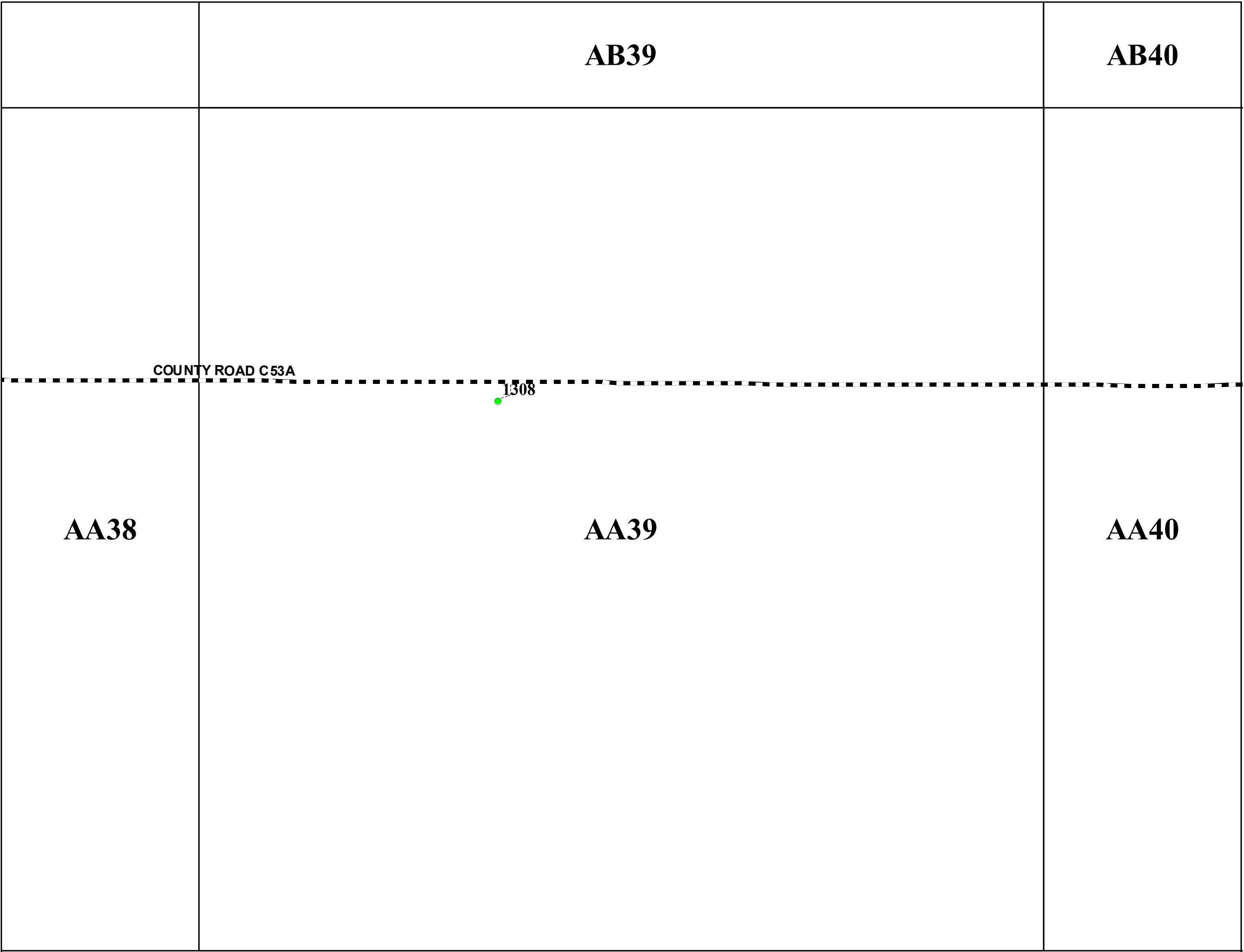
- Residents
- County Rds
- State Rds
- Federal Rds
- Private & Public Rds
- Driveways



This product is for informational purposes and may not have been prepared for, or be suitable for legal, engineering, or surveying purposes. Users of this information should review or consult the primary data and information sources to ascertain the usability of the information.

Map created by: Mario H. Vasquez

Wednesday, April 23, 2014



San Miguel County Map Book
2014



- Residents
- County Rds
- State Rds
- Federal Rds
- Private & Public Rds
- Driveways



This product is for informational purposes and may not have been prepared for, or be suitable for legal, engineering, or surveying purposes. Users of this information should review or consult the primary data and information sources to ascertain the usability of the information.

AB39

AB40

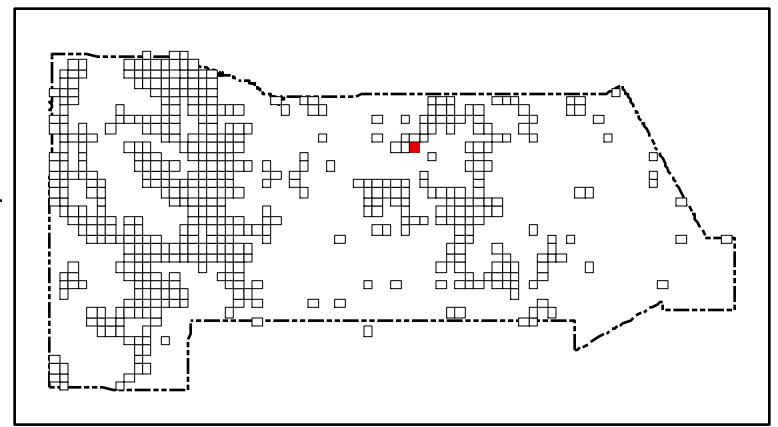
AB41

AA39

AA40

COUNTY ROAD C53A

1542



San Miguel County Map Book
2014



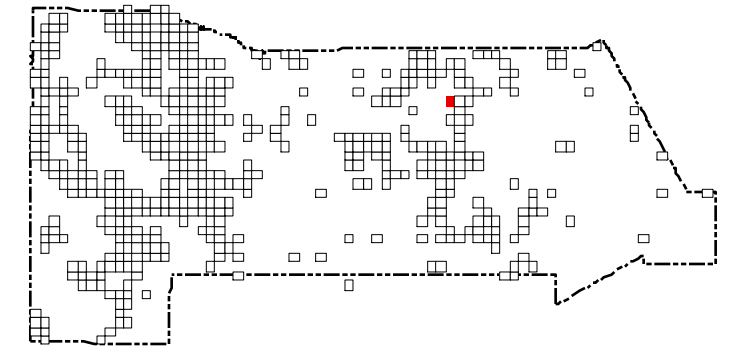
- Residents
- County Rds
- State Rds
- Federal Rds
- Private & Public Rds
- Driveways



This product is for informational purposes and may not have been prepared for, or be suitable for legal, engineering, or surveying purposes. Users of this information should review or consult the primary data and information sources to ascertain the usability of the information.

Map created by: Mario H. Vasquez

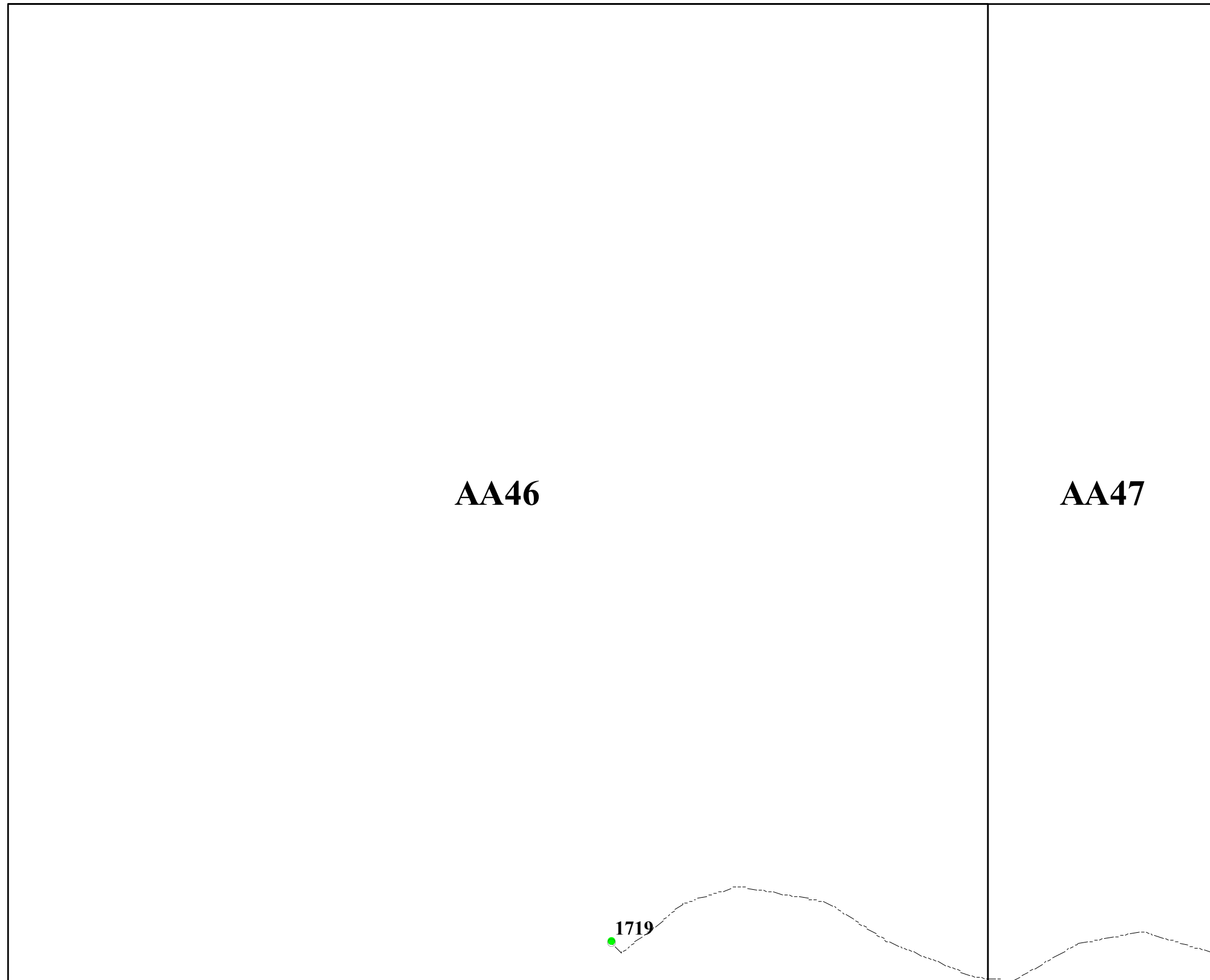
Wednesday, April 23, 2014



San Miguel County Map Book 2014



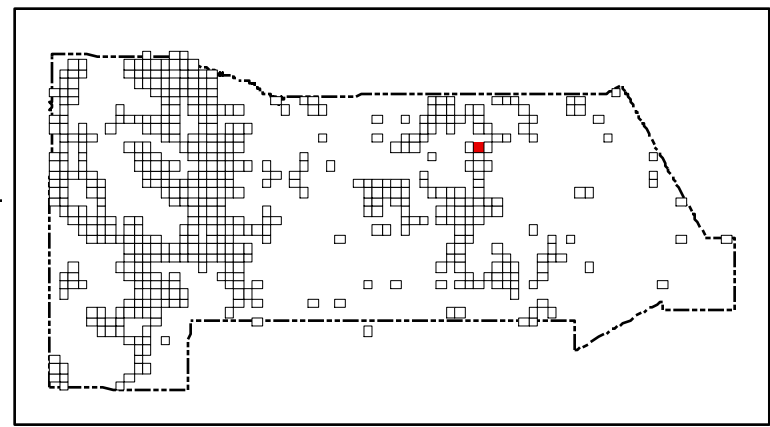
- **Residents**
- County Rds**
- State Rds**
- Federal Rds**
- Private & Public Rds**
- Driveways**



This product is for informational purposes and may not have been prepared for, or be suitable for legal, engineering, or surveying purposes. Users of this information should review or consult the primary data and information sources to ascertain the usability of the information.







Map created by: *Mario H. Vásquez*

Wednesday, April 23, 2014



San Miguel County Map Book 2014



-  **Residents**
-  **County Rds**
-  **State Rds**
-  **Federal Rds**
-  **Private & Public Rds**
-  **Driveways**

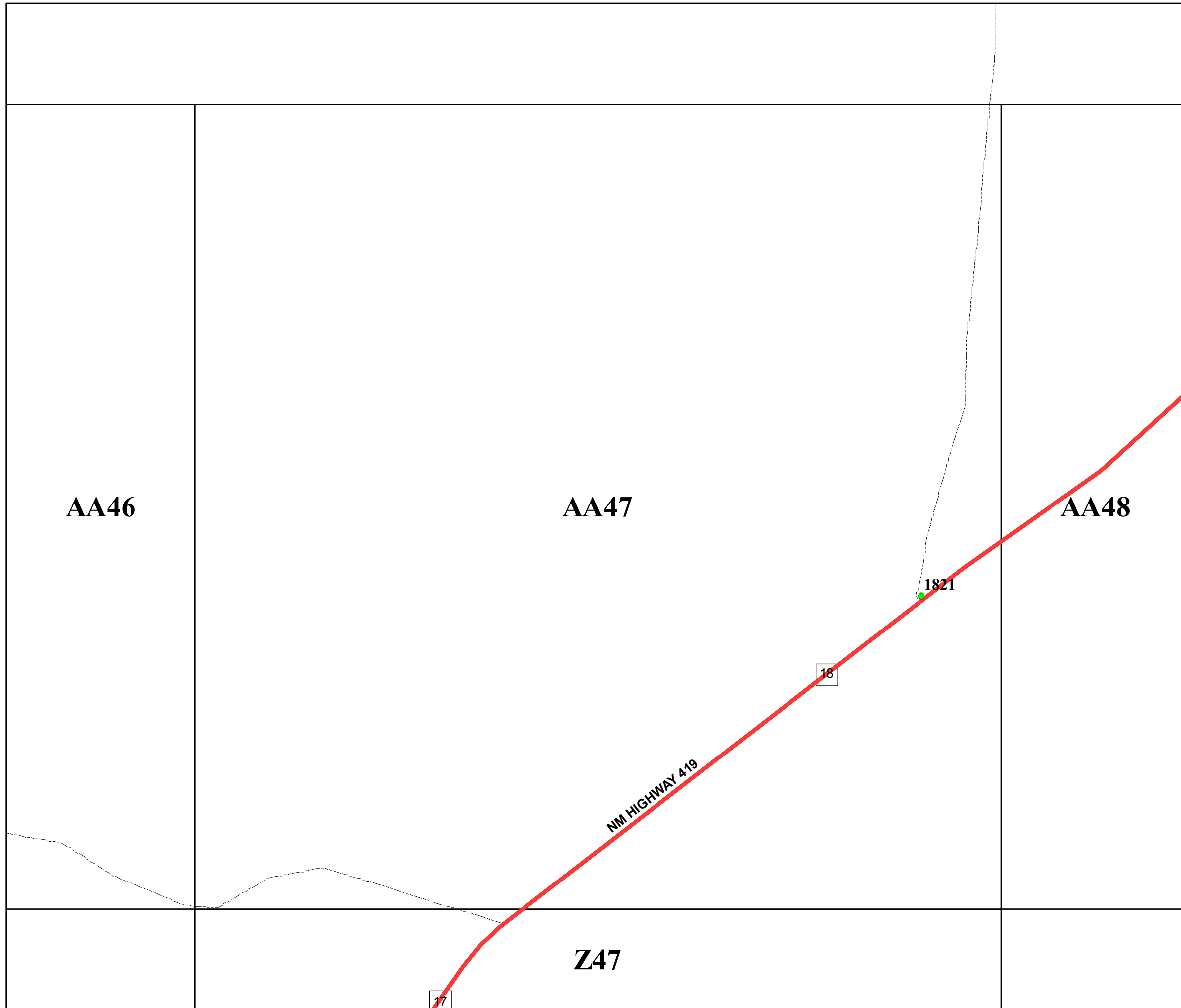


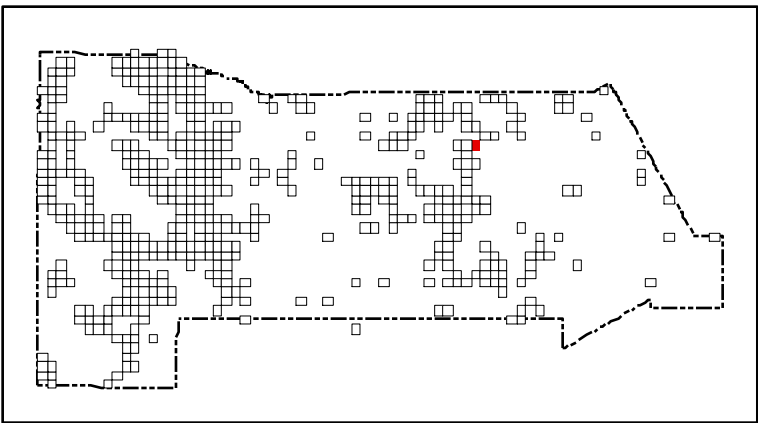
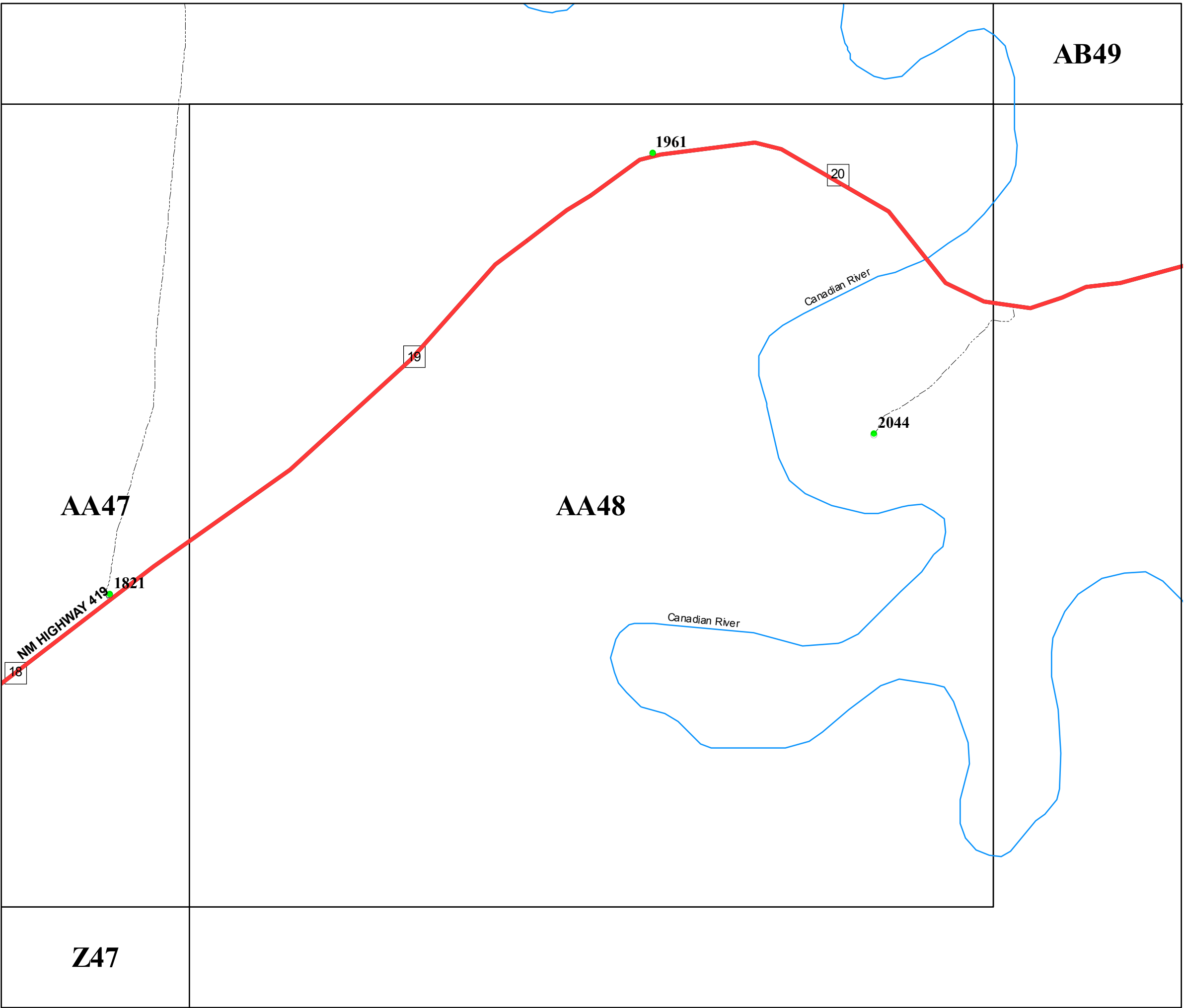
This product is for informational purposes and may not have been prepared for, or be suitable for legal, engineering, or surveying purposes. Users of this information should review or consult the primary data and information sources to ascertain the usability of the information.

Map created by: Mario H. Vasquez

Wednesday, April 23, 2014

Page Name: AA47
Page Number: 369





San Miguel County Map Book
2014



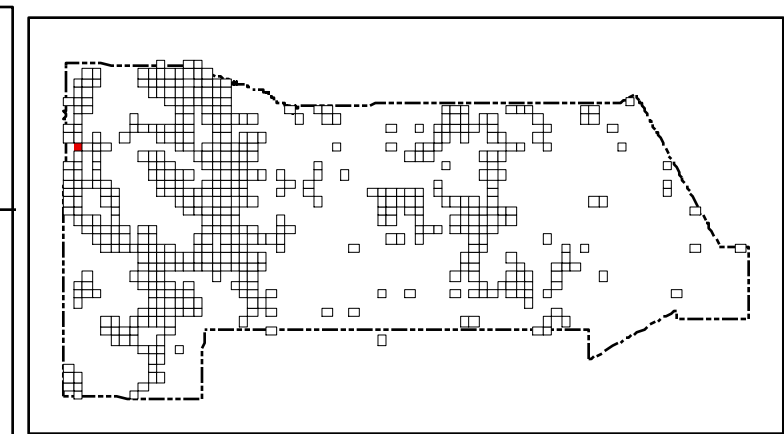
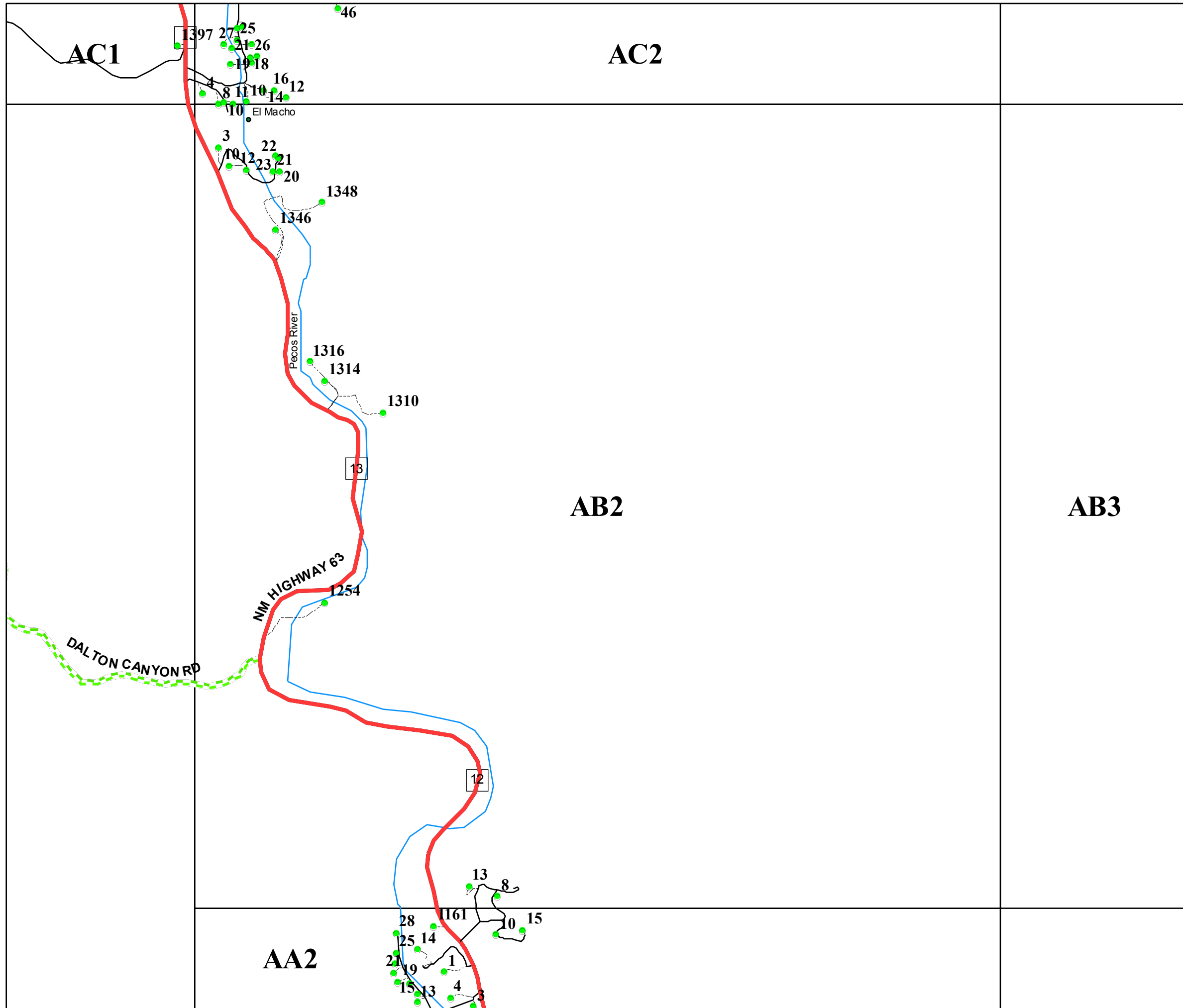
- Residents
- County Rds
- State Rds
- Federal Rds
- Private & Public Rds
- Driveways




This product is for informational purposes and may not have been prepared for, or be suitable for legal, engineering, or surveying purposes. Users of this information should review or consult the primary data and information sources to ascertain the usability of the information.

Map created by: Mario H. Vasquez

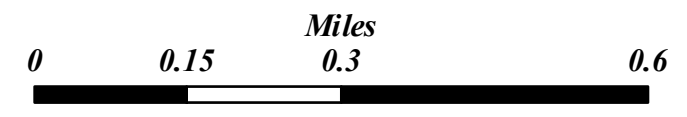
Wednesday, April 23, 2014



San Miguel County Map Book
2014



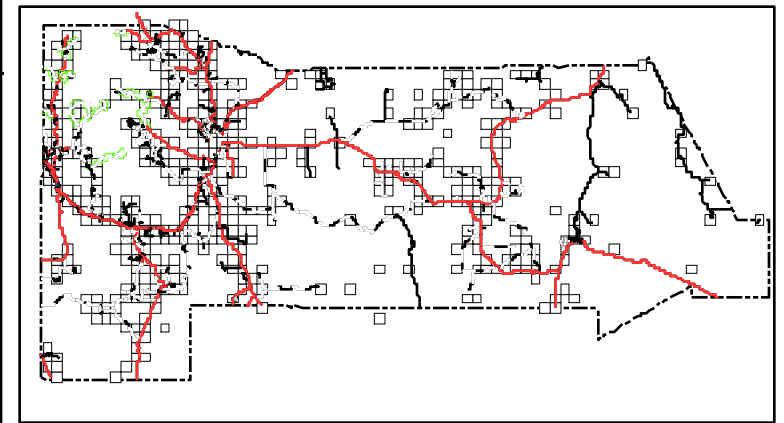
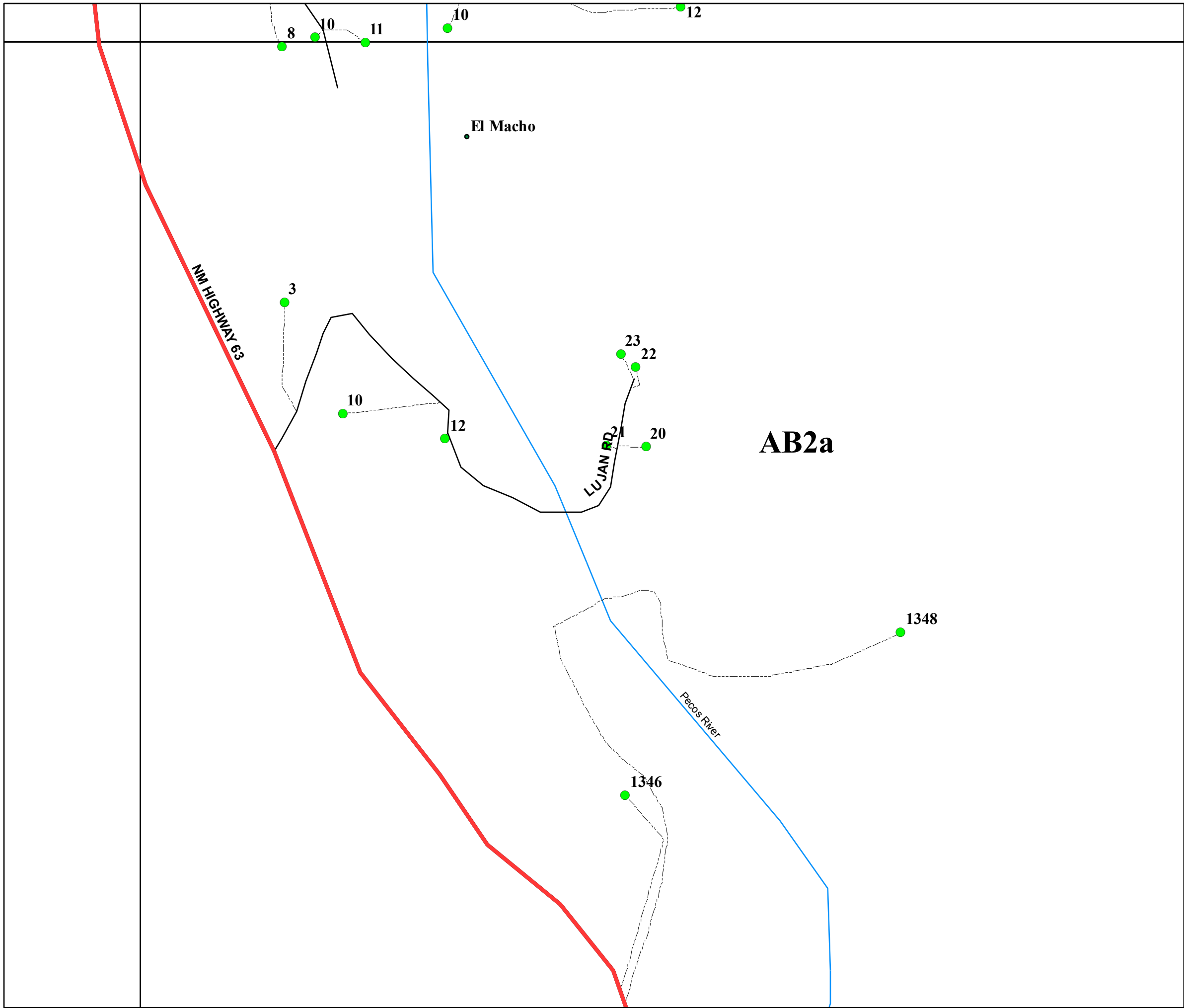
- Residents
- County Rds
- State Rds
- - - Federal Rds
- Private & Public Rds
- Driveways



This product is for informational purposes and may not have been prepared for, or be suitable for legal, engineering, or surveying purposes. Users of this information should review or consult the primary data and information sources to ascertain the usability of the information.

Map created by: Mario H. Vasquez

Wednesday, April 23, 2014



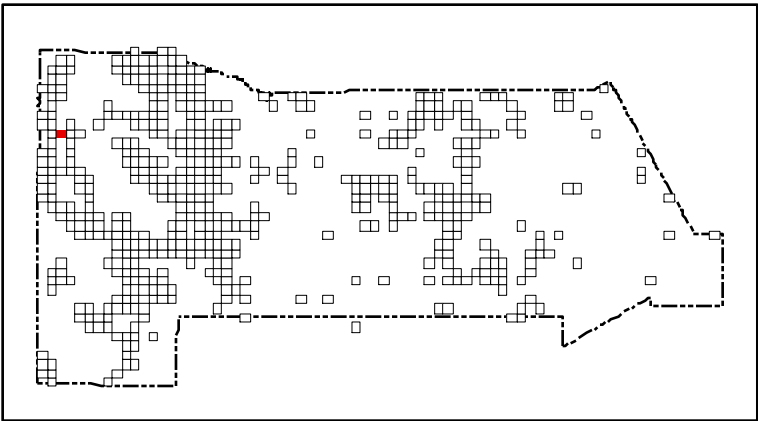
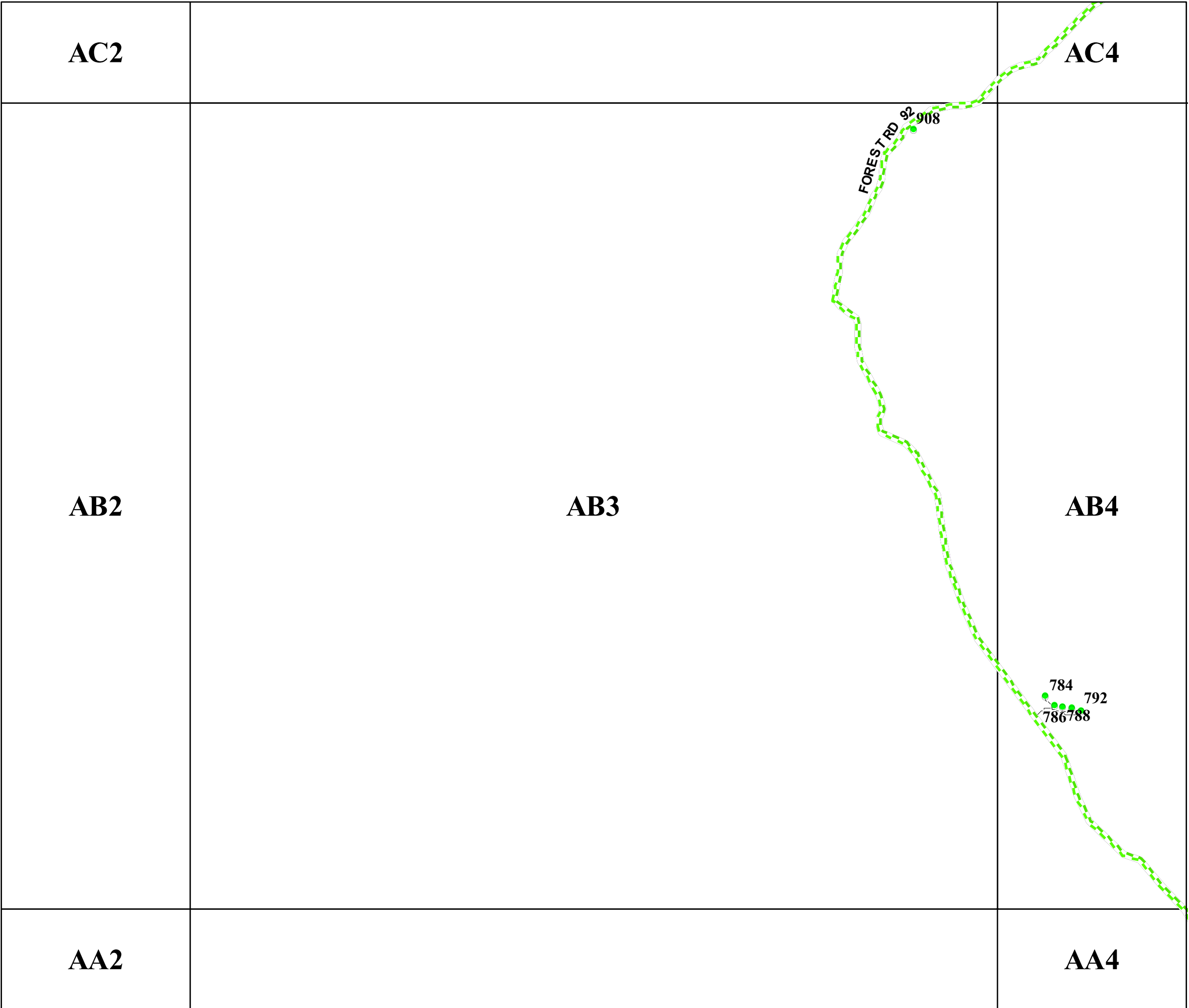
San Miguel County Map Book
2014



- Residents
- County Rds
- State Rds
- Federal Rds
- Private & Public Rds
- Driveways



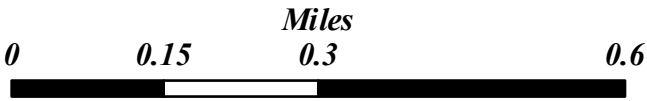
This product is for informational purposes and may not have been prepared for, or be suitable for legal, engineering, or surveying purposes. Users of this information should review or consult the primary data and information sources to ascertain the usability of the information.



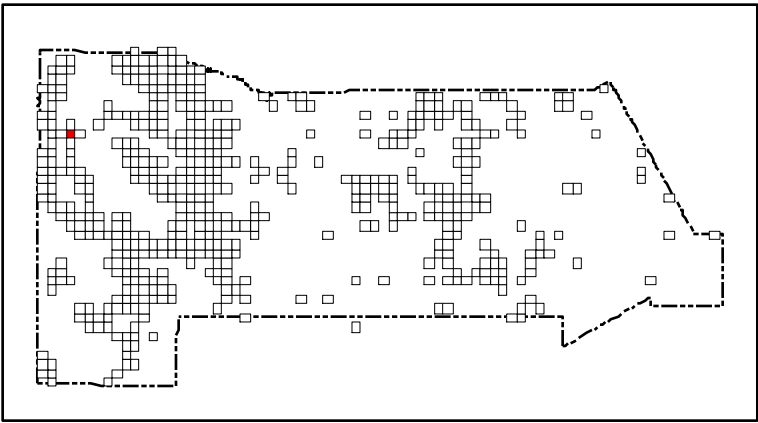
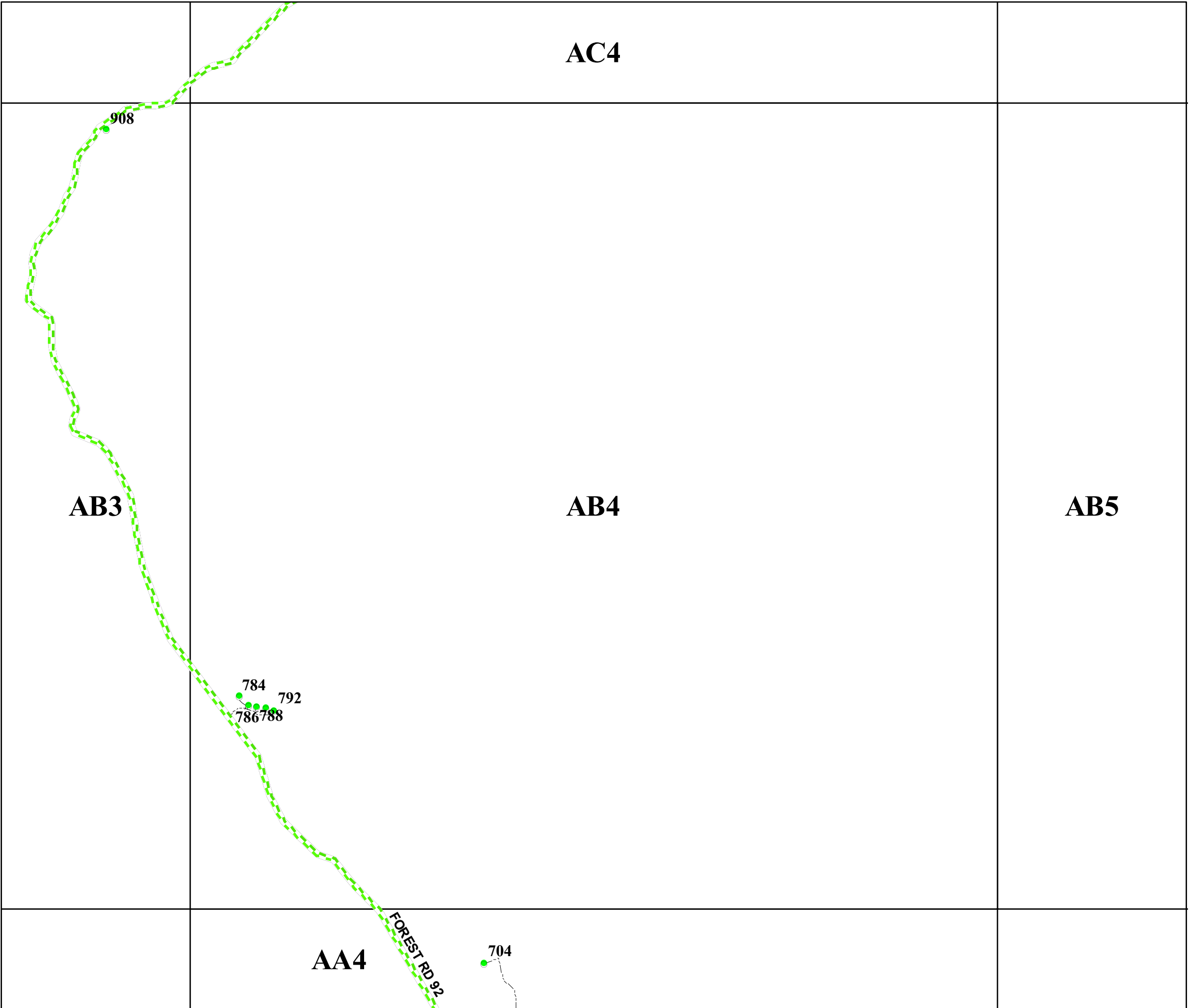
San Miguel County Map Book
2014



- Residents
- County Rds
- State Rds
- - - Federal Rds
- Private & Public Rds
- Driveways



This product is for informational purposes and may not have been prepared for, or be suitable for legal, engineering, or surveying purposes. Users of this information should review or consult the primary data and information sources to ascertain the usability of the information.



San Miguel County Map Book
2014



- Residents
- County Rds
- State Rds
- Federal Rds
- Private & Public Rds
- Driveways



This product is for informational purposes and may not have been prepared for, or be suitable for legal, engineering, or surveying purposes. Users of this information should review or consult the primary data and information sources to ascertain the usability of the information.

AC4

AB4

AA4

AB5

1488 1490

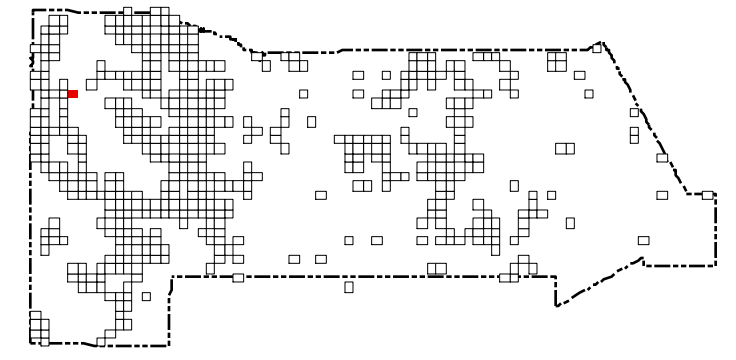
1486

1496 1498

200 202

FO REST ROAD 92

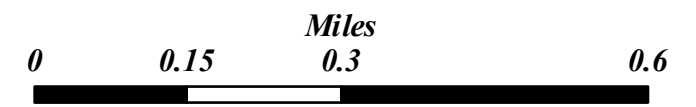
FOREST ROAD 86



San Miguel County Map Book 2014



- Residents
- County Rds
- State Rds
- Federal Rds
- Private & Public Rds
- Driveways



This product is for informational purposes and may not have been prepared for, or be suitable for legal, engineering, or surveying purposes. Users of this information should review or consult the primary data and information sources to ascertain the usability of the information.

Map created by: Mario H. Vasquez

Wednesday, April 23, 2014

AC12

AC13

AC14

1079
1076
1073
1067
1071
Gallinas
1065
1069

NM HIGHWAY 65

1019
Gallinas River

999
997

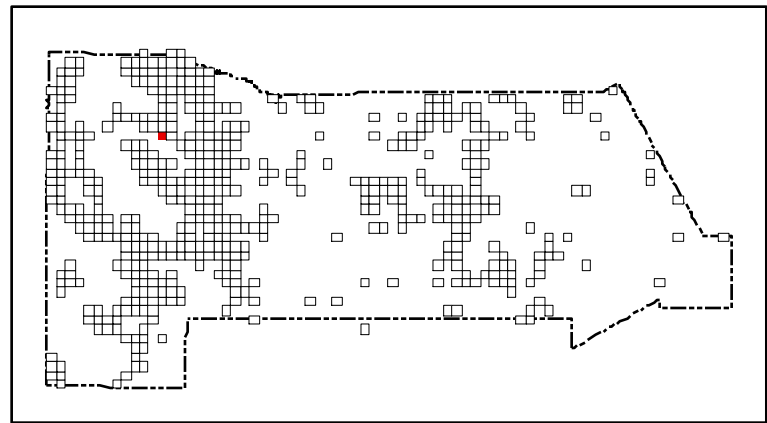
AB13

CAMINO VERDE

248

294

AB14



San Miguel County Map Book 2014



- Residents
- County Rds
- State Rds
- Federal Rds
- Private & Public Rds
- Driveways



This product is for informational purposes and may not have been prepared for, or be suitable for legal, engineering, or surveying purposes. Users of this information should review or consult the primary data and information sources to ascertain the usability of the information.

Map created by: Mario H. Vasquez

Wednesday, April 23, 2014

Page Name: AB13
Page Number: 375

AC13

AC14

AB13

AB14

AA15

1079
1076
1073
1067
1071
1065
Galinas
1069

1019
1015
Galinas River

999
997

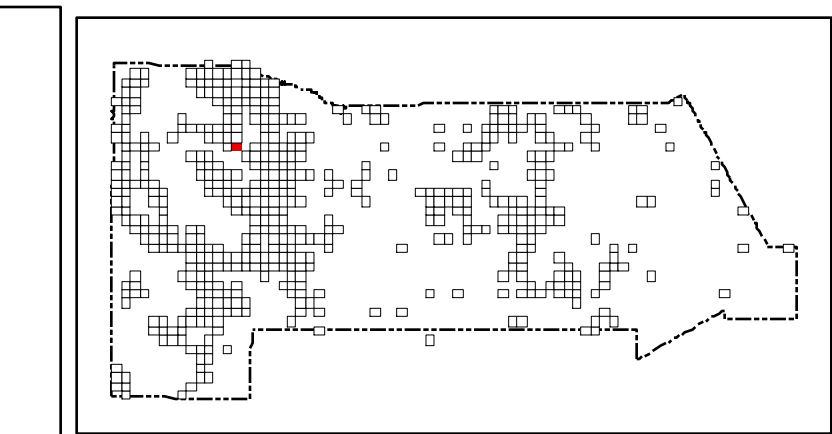
10
963

951
NM HIGHWAY Y 65


945
927
929
923

895

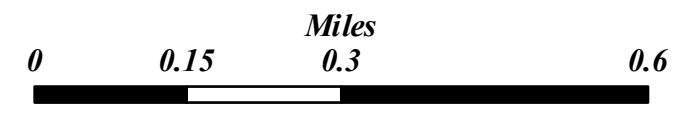
9



San Miguel County Map Book 2014



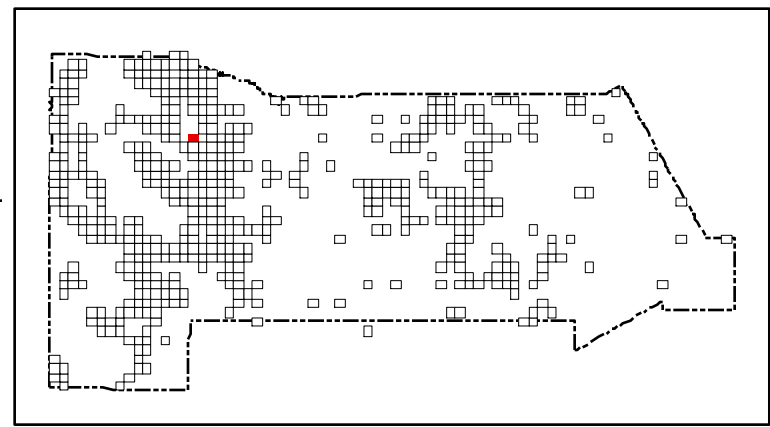
- Residents
- County Rds
- State Rds
- Federal Rds
- Private & Public Rds
- Driveways



This product is for informational purposes and may not have been prepared for, or be suitable for legal, engineering, or surveying purposes. Users of this information should review or consult the primary data and information sources to ascertain the usability of the information.

Map created by: Mario H. Vasquez
Wednesday, April 23, 2014

AC17



San Miguel County Map Book 2014



- Residents
- County Rds
- State Rds
- Federal Rds
- Private & Public Rds
- Driveways



This product is for informational purposes and may not have been prepared for, or be suitable for legal, engineering, or surveying purposes. Users of this information should review or consult the primary data and information sources to ascertain the usability of the information.

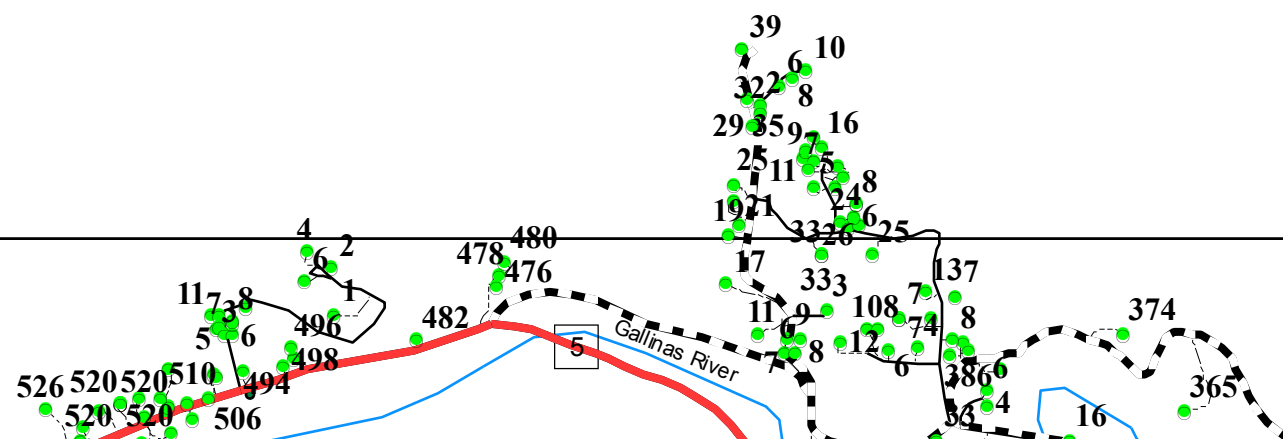
Map created by: Mario H. Vásquez

Wednesday, April 23, 2014

Page Name: AB16
Page Number: 377

AB16

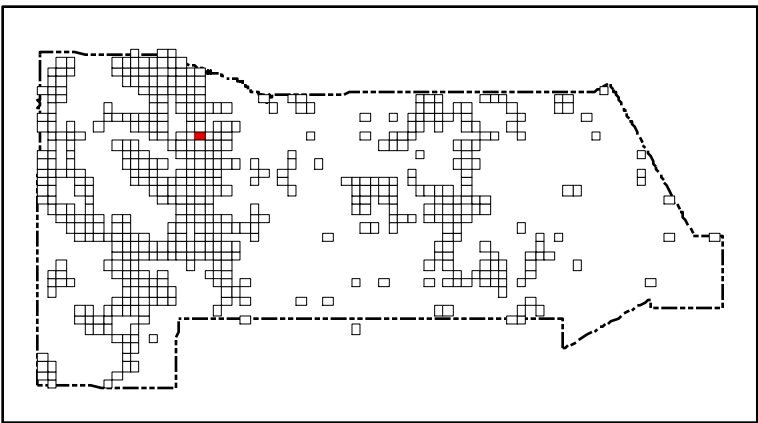
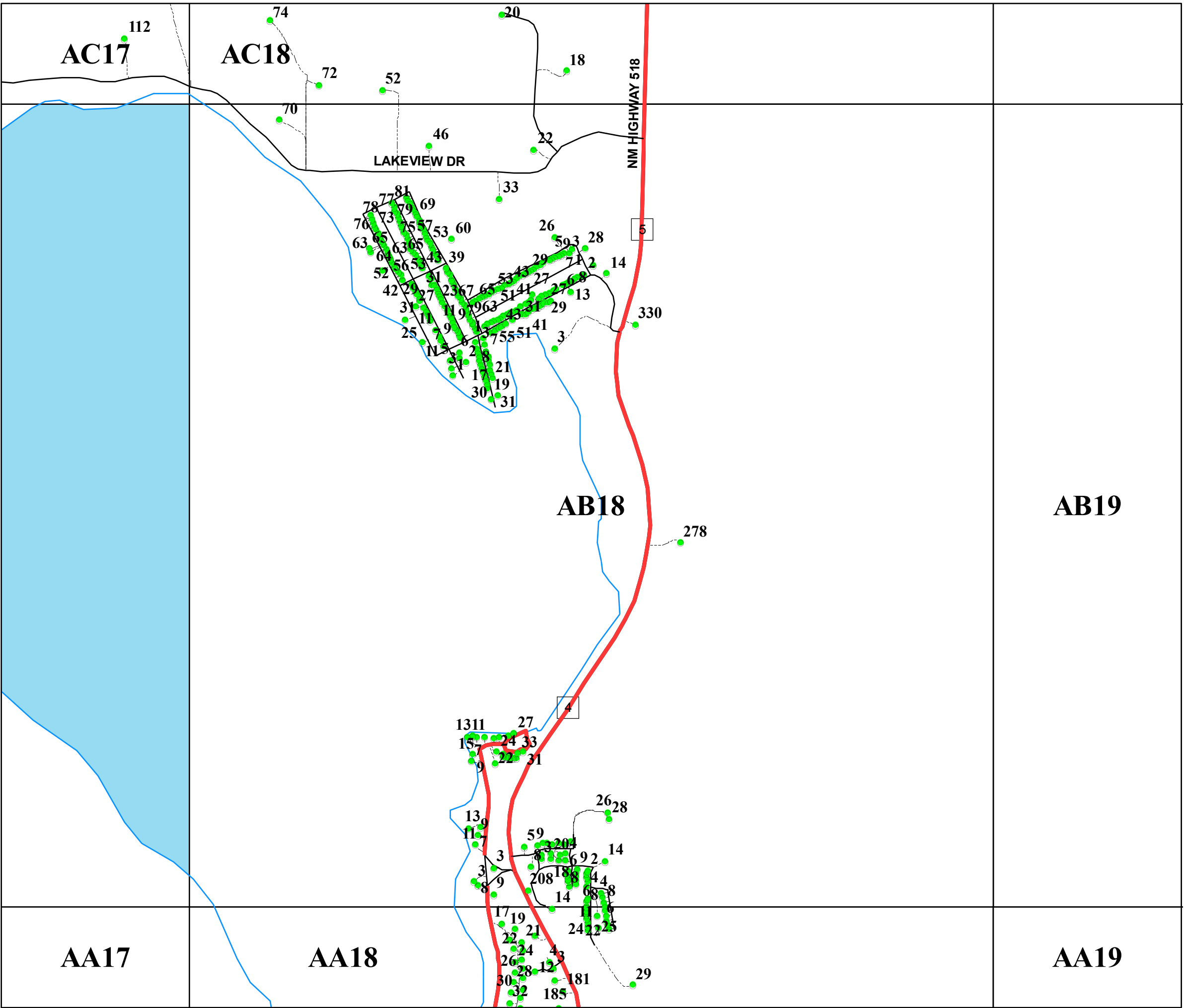
202



AA15

AA16

AA17

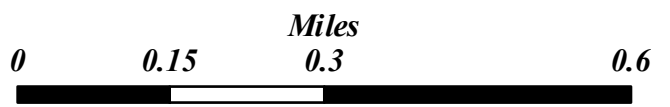


San Miguel County Map Book
2014



AB19

- Residents
- County Rds
- State Rds
- - - Federal Rds
- Private & Public Rds
- Driveways



This product is for informational purposes and may not have been prepared for, or be suitable for legal, engineering, or surveying purposes. Users of this information should review or consult the primary data and information sources to ascertain the usability of the information.

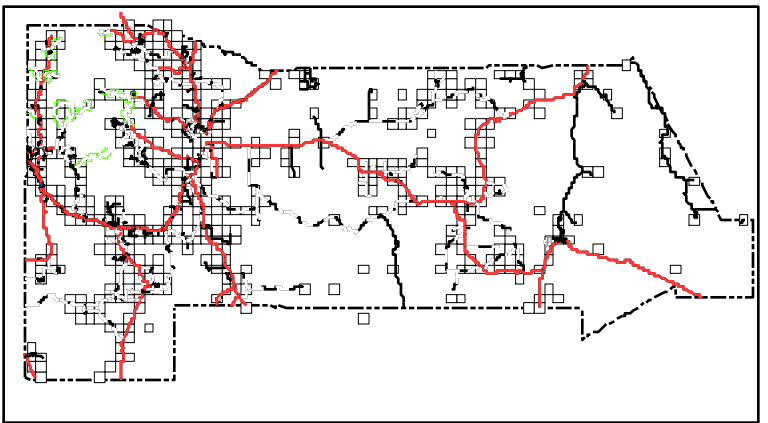
Map created by: Mario H. Vasquez

Wednesday, April 23, 2014

AA17

AA18

AA19



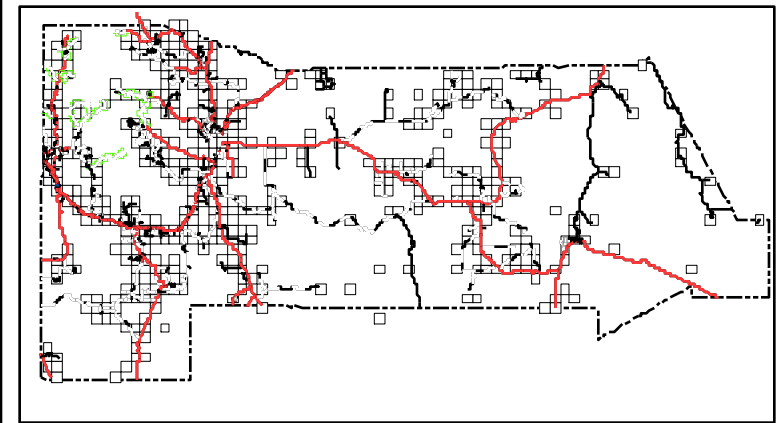
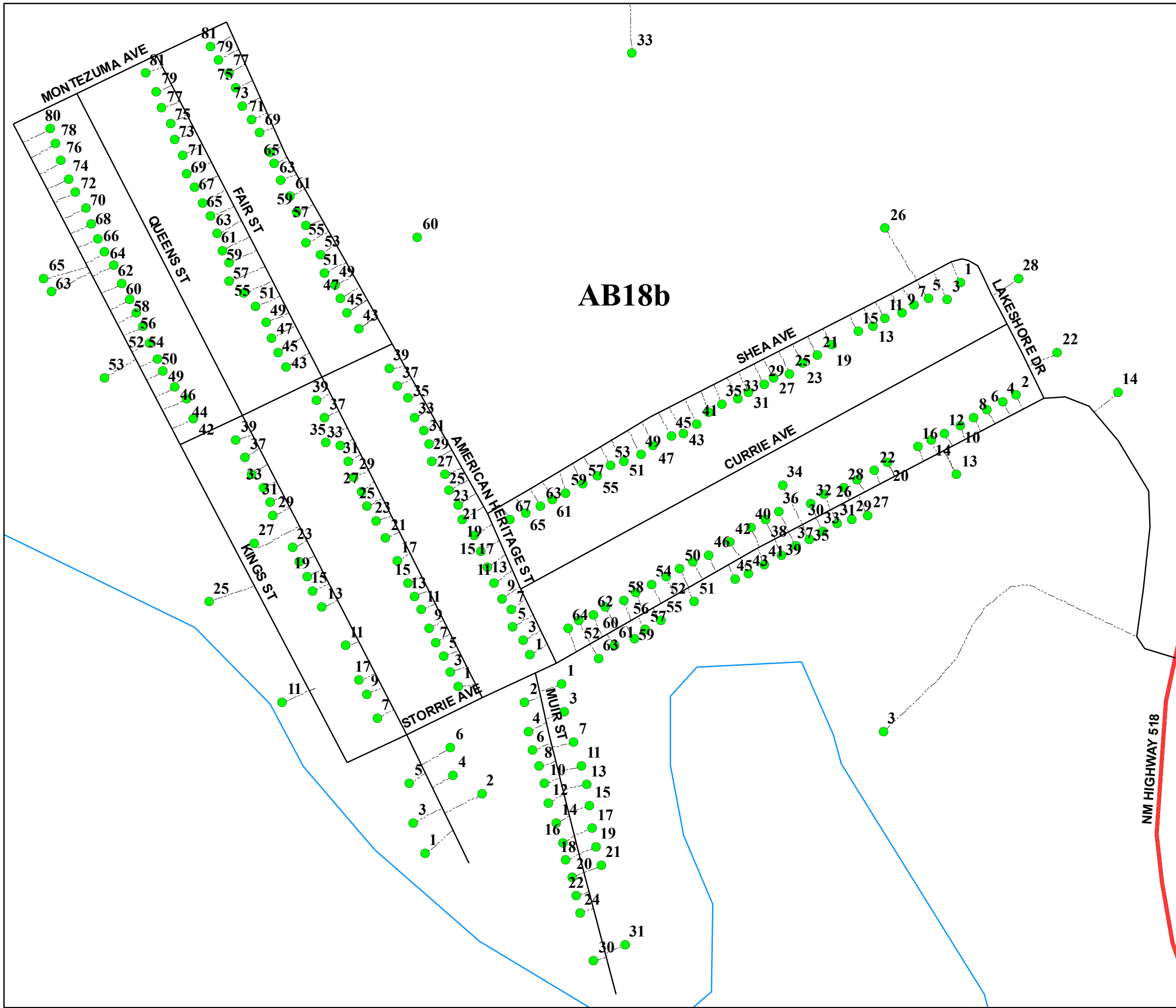
San Miguel County Map Book
2014



- Residents
- County Rds
- State Rds
- - - Federal Rds
- Private & Public Rds
- - - Driveways



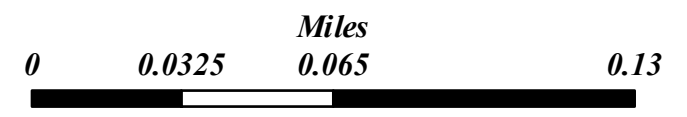
This product is for informational purposes and may not have been prepared for, or be suitable for legal, engineering, or surveying purposes. Users of this information should review or consult the primary data and information sources to ascertain the usability of the information.



San Miguel County Map Book
2014



- Residents
- County Rds
- State Rds
- - - Federal Rds
- Private & Public Rds
- - - Driveways



This product is for informational purposes and may not have been prepared for, or be suitable for legal, engineering, or surveying purposes. Users of this information should review or consult the primary data and information sources to ascertain the usability of the information.

AC18

AC20

AB18

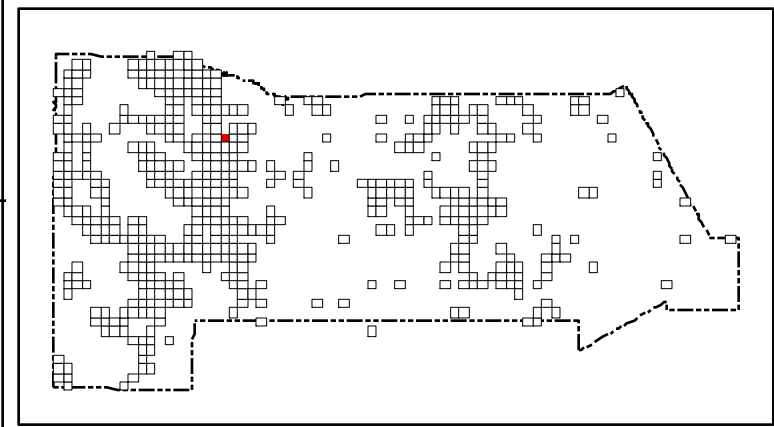
AB19

AB20

AA18

AA19

AA20



San Miguel County Map Book
2014



- Residents
- County Rds
- State Rds
- Federal Rds
- Private & Public Rds
- Driveways



This product is for informational purposes and may not have been prepared for, or be suitable for legal, engineering, or surveying purposes. Users of this information should review or consult the primary data and information sources to ascertain the usability of the information.

Map created by: Mario H. Vásquez

Wednesday, April 23, 2014

Page Name: AB19
Page Number: 379

225

NM HIGHWAY 250

INTERSTATE 25

351

458

408

394

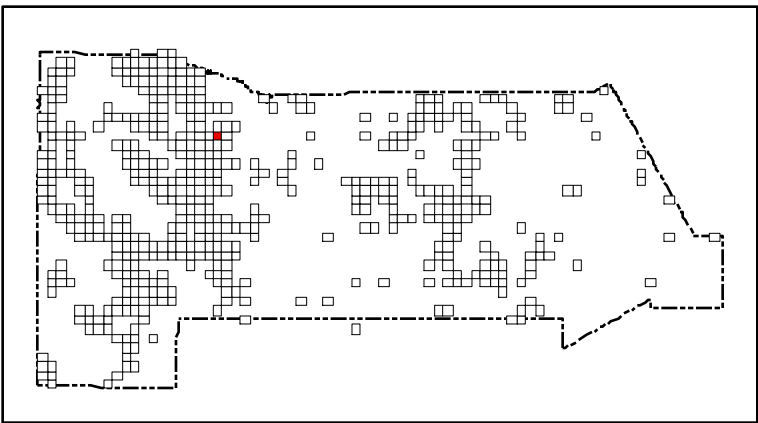
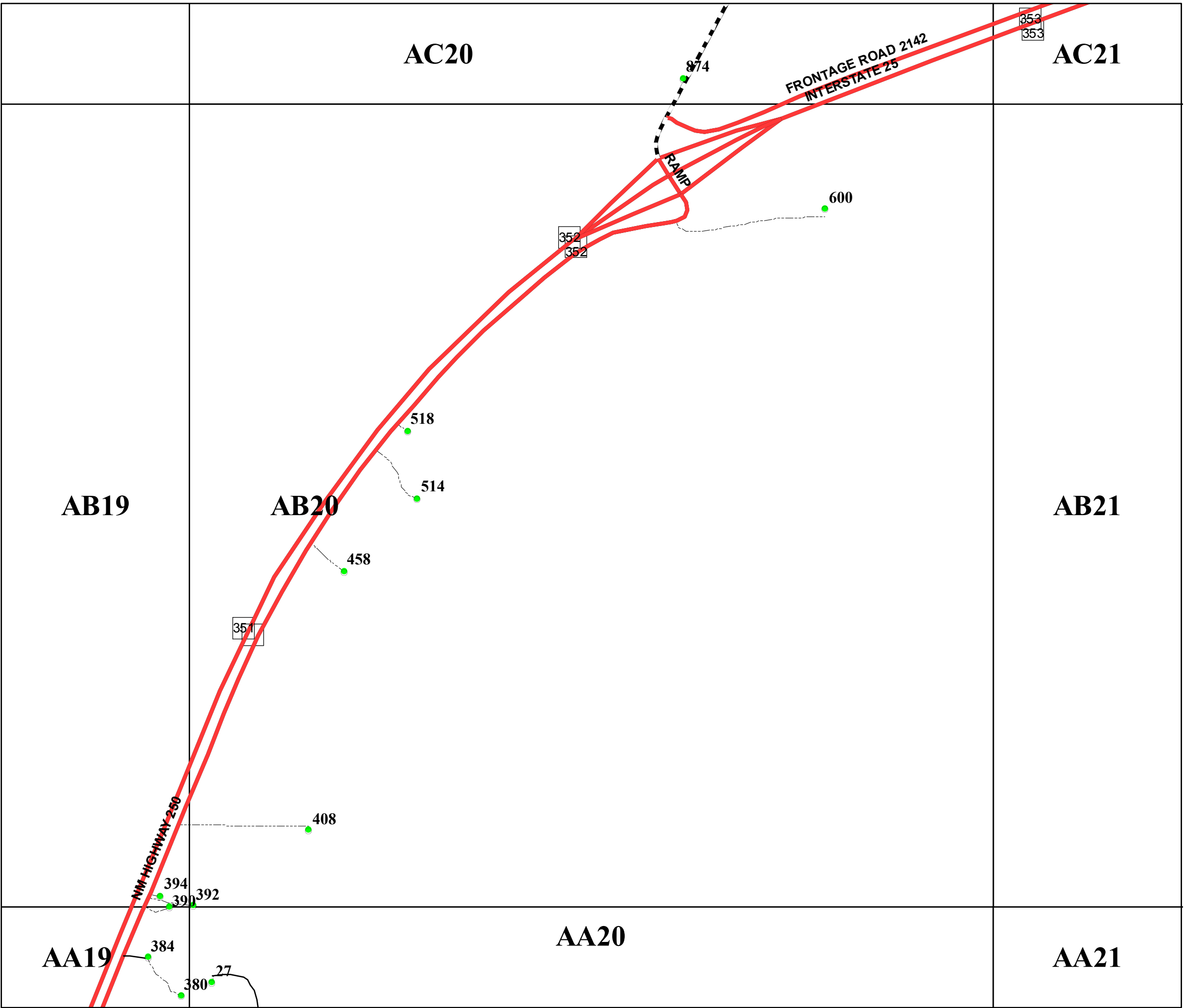
390

392

384

380

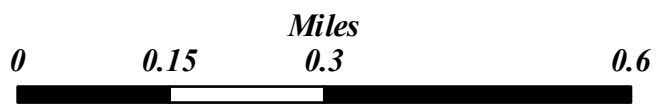
27



San Miguel County Map Book
2014



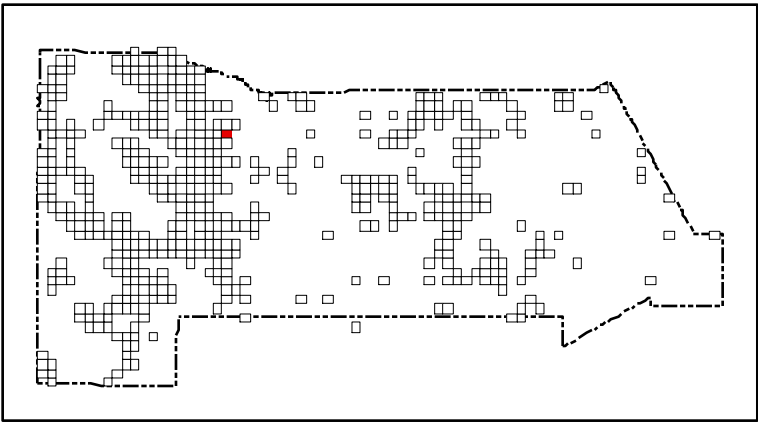

- Residents
- County Rds
- State Rds
- Federal Rds
- Private & Public Rds
- Driveways



This product is for informational purposes and may not have been prepared for, or be suitable for legal, engineering, or surveying purposes. Users of this information should review or consult the primary data and information sources to ascertain the usability of the information.

Map created by: Mario H. Vásquez

Wednesday, April 23, 2014



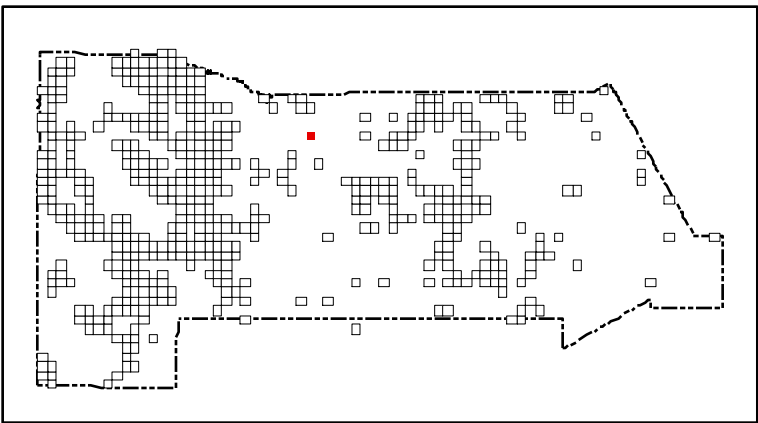
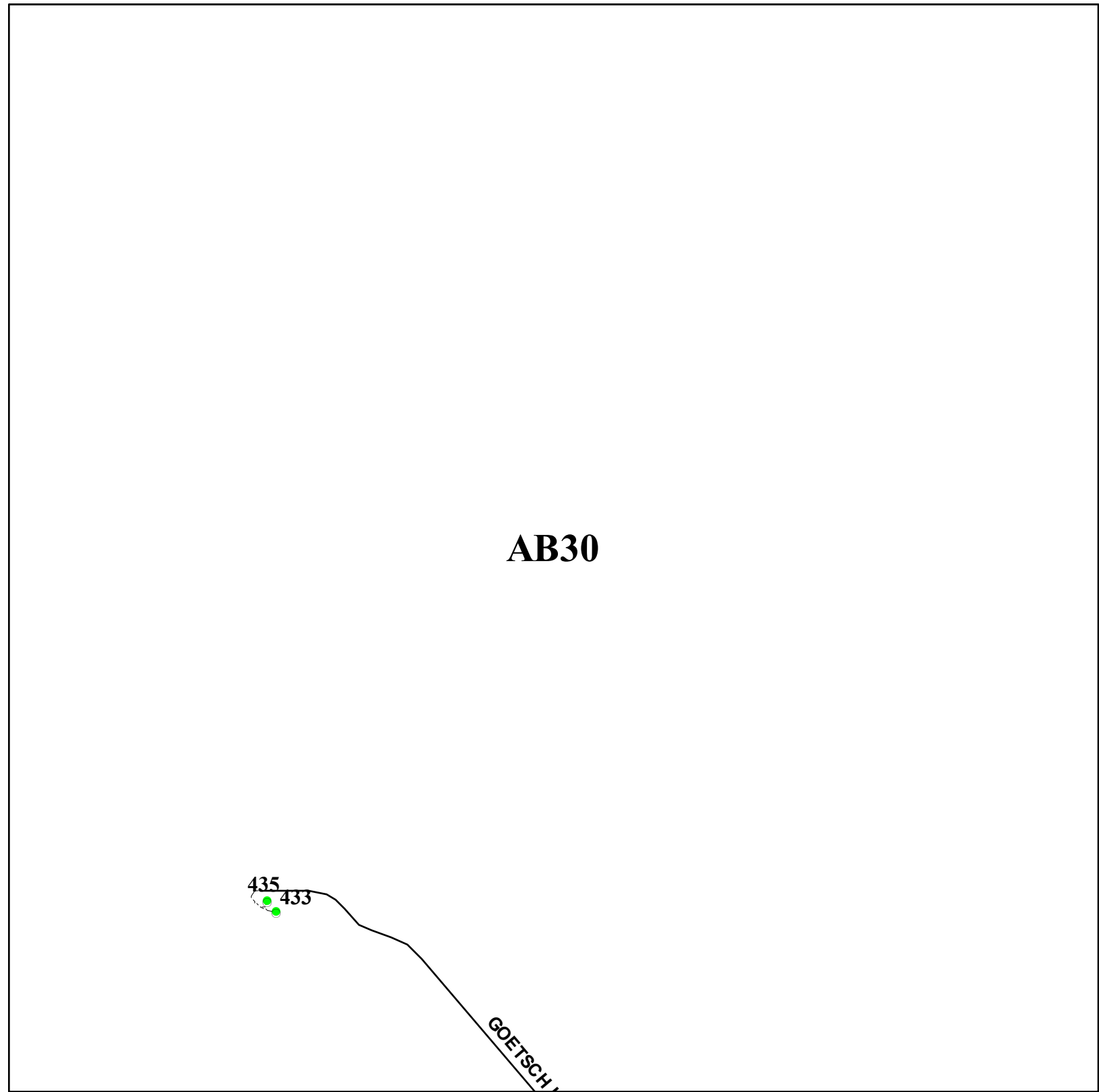
San Miguel County Map Book
2014



- Residents
- County Rds
- State Rds
- Federal Rds
- Private & Public Rds
- Driveways



This product is for informational purposes and may not have been prepared for, or be suitable for legal, engineering, or surveying purposes. Users of this information should review or consult the primary data and information sources to ascertain the usability of the information.



San Miguel County Map Book 2014



- **Residents**
- County Rds**
- State Rds**
- Federal Rds**
- Private & Public Rds**
- Driveways**



This product is for informational purposes and may not have been prepared for, or be suitable for legal, engineering, or surveying purposes. Users of this information should review or consult the primary data and information sources to ascertain the usability of the information.

Map created by: Mario H. Vasquez

Wednesday, April 23, 2014

WAGON MOUND VIEW RD

100

AB36

San Miguel County Map Book 2014



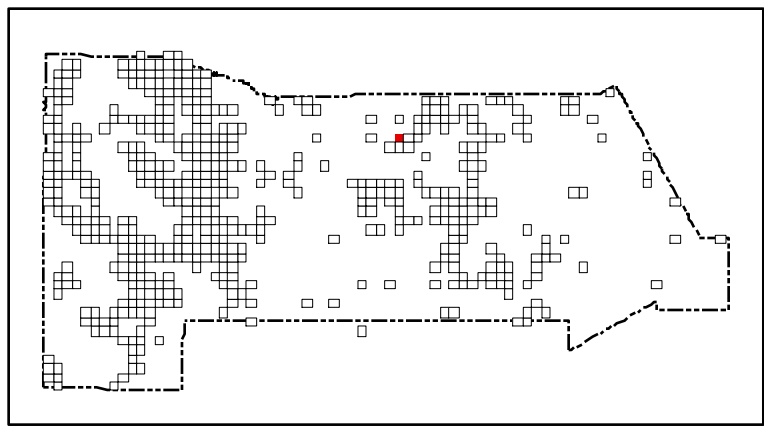
- Residents
- County Rds
- State Rds
- Federal Rds
- Private & Public Rds
- Driveways



This product is for informational purposes and may not have been prepared for, or be suitable for legal, engineering, or surveying purposes. Users of this information should review or consult the primary data and information sources to ascertain the usability of the information.

Map created by: Mario H. Vásquez

Wednesday, April 23, 2014



San Miguel County Map Book 2014



- **Residents**
- County Rds**
- State Rds**
- Federal Rds**
- Private & Public Rds**
- Driveways**

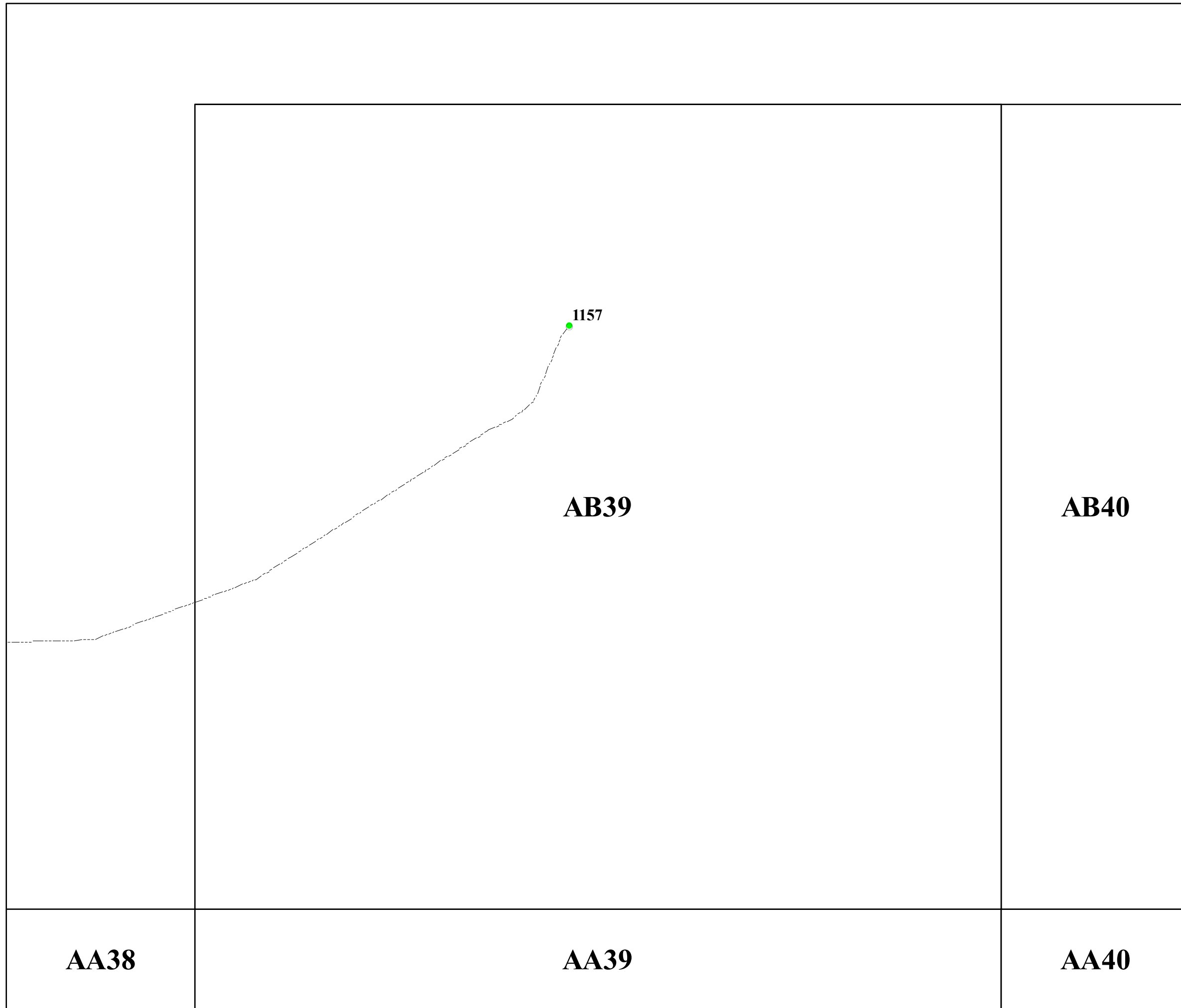


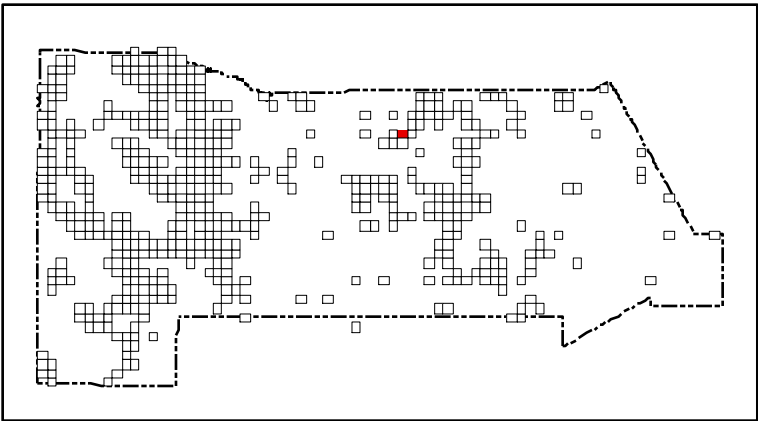
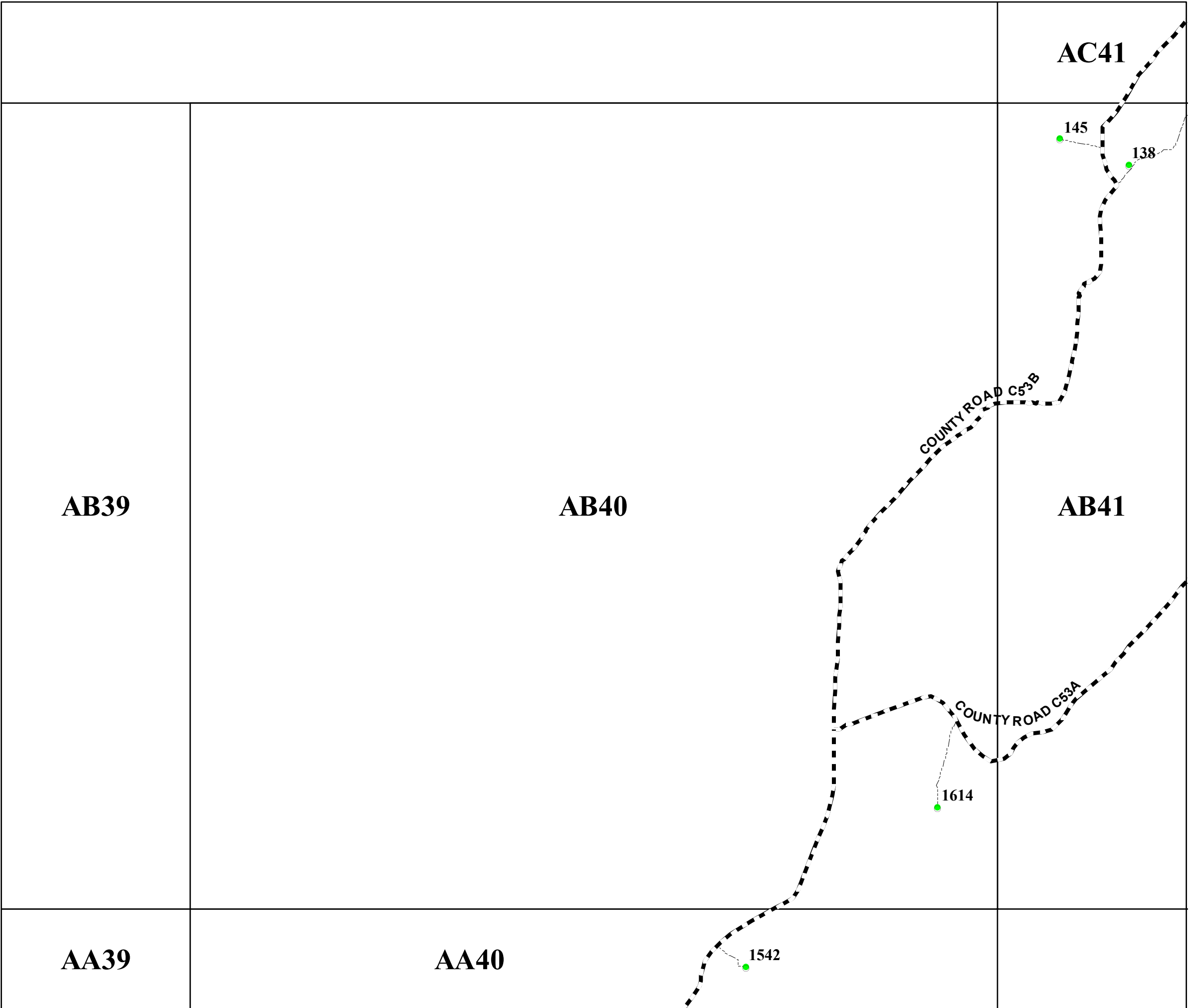
This product is for informational purposes and may not have been prepared for, or be suitable for legal, engineering, or surveying purposes. Users of this information should review or consult the primary data and information sources to ascertain the usability of the information.

Map created by: Mario H. Vasquez

Wednesday, April 23, 2014

Page Name: AB39
Page Number: 384





San Miguel County Map Book
2014

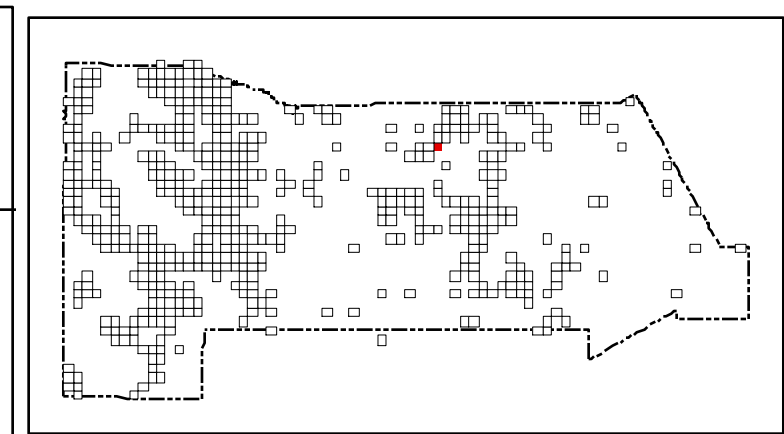
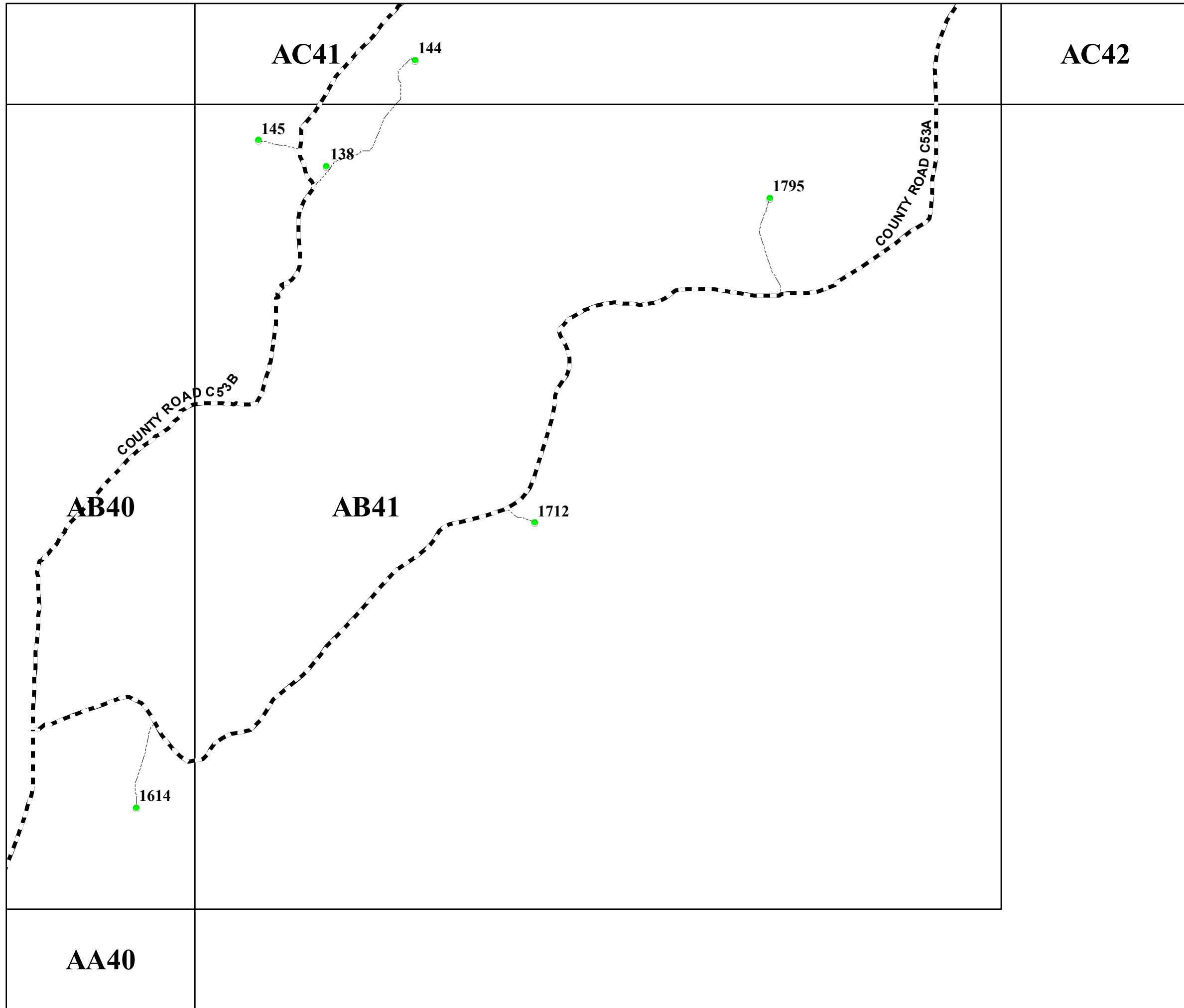


- Residents
- County Rds
- State Rds
- Federal Rds
- Private & Public Rds
- Driveways




This product is for informational purposes and may not have been prepared for, or be suitable for legal, engineering, or surveying purposes. Users of this information should review or consult the primary data and information sources to ascertain the usability of the information.

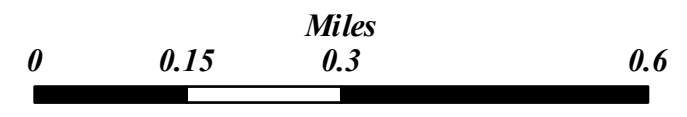
Map created by: Mario H. Vasquez
Wednesday, April 23, 2014



San Miguel County Map Book
2014



- Residents
- County Rds
- State Rds
- Federal Rds
- Private & Public Rds
- Driveways

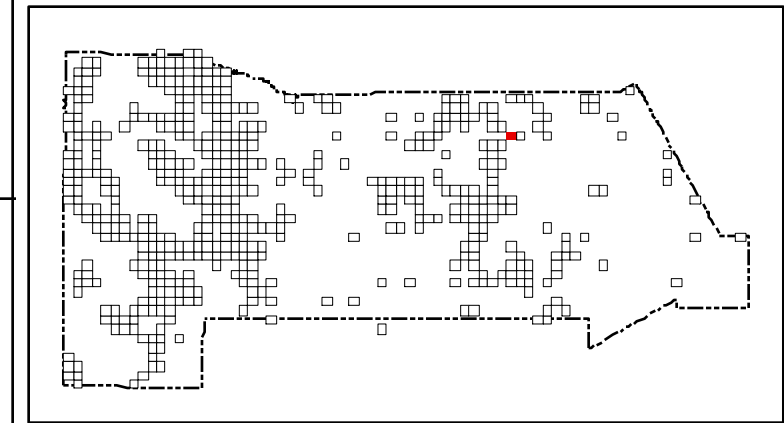


This product is for informational purposes and may not have been prepared for, or be suitable for legal, engineering, or surveying purposes. Users of this information should review or consult the primary data and information sources to ascertain the usability of the information.

Map created by: Mario H. Vasquez

Wednesday, April 23, 2014

AC48



San Miguel County Map Book 2014




- Residents
- County Rds
- State Rds
- Federal Rds
- Private & Public Rds
- Driveways



This product is for informational purposes and may not have been prepared for, or be suitable for legal, engineering, or surveying purposes. Users of this information should review or consult the primary data and information sources to ascertain the usability of the information.

Map created by: Mario H. Vasquez

Wednesday, April 23, 2014



2110

149

22

20

AA48

AB49

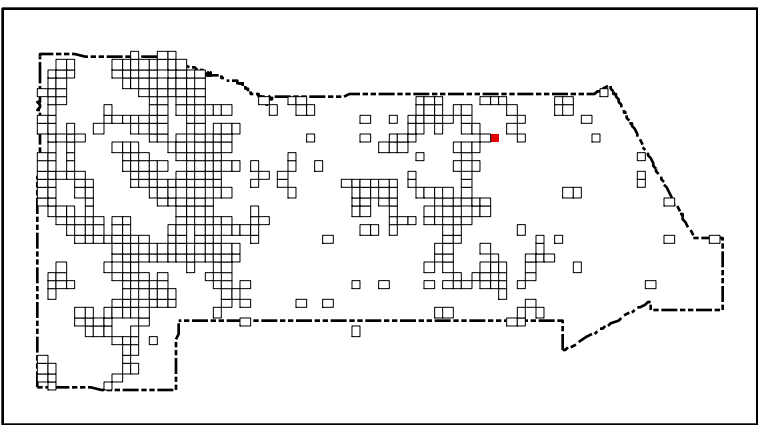
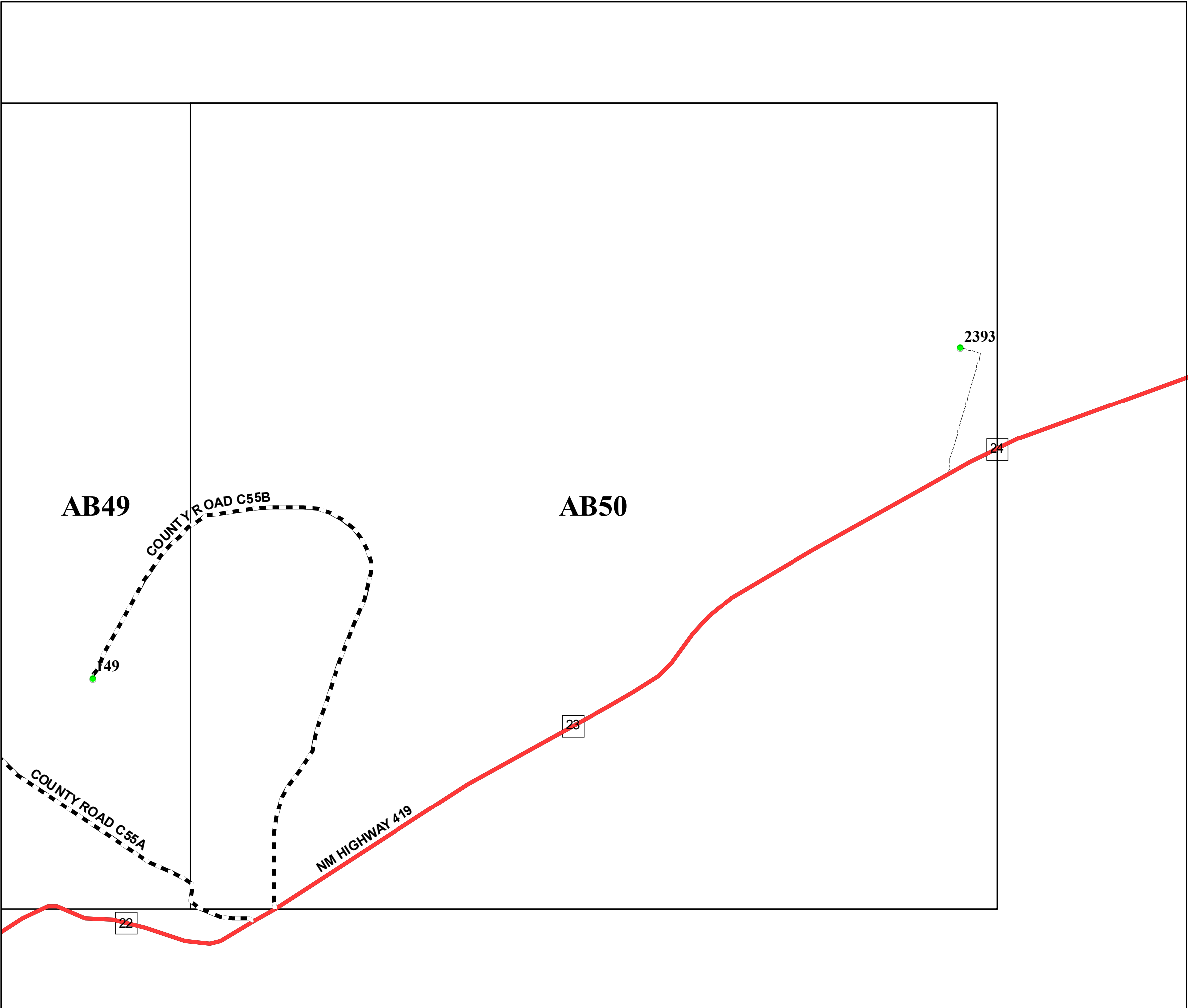
AB50

COUNTY ROAD C-55A

COUNTY ROAD D C-55B

NM HIGHWAY 419

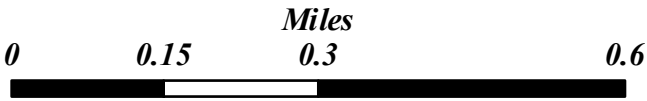
Canadian River



San Miguel County Map Book
2014

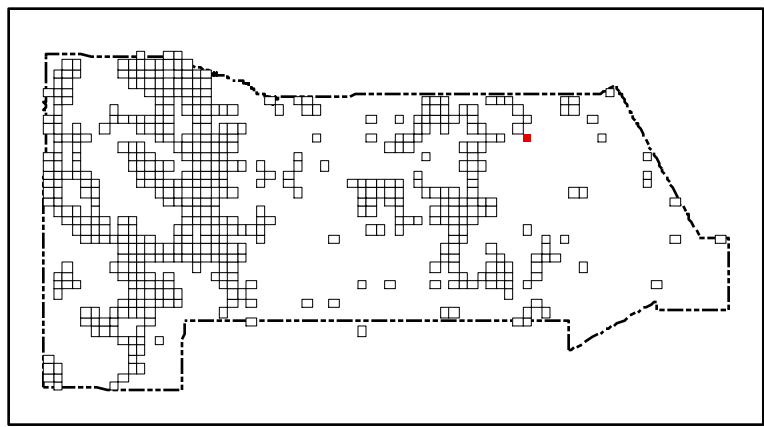


- Residents
- County Rds
- State Rds
- Federal Rds
- Private & Public Rds
- Driveways









This product is for informational purposes and may not have been prepared for, or be suitable for legal, engineering, or surveying purposes. Users of this information should review or consult the primary data and information sources to ascertain the usability of the information.

AC52



San Miguel County Map Book
2014



-  **Residents**
-  **County Rds**
-  **State Rds**
-  **Federal Rds**
-  **Private & Public Rds**
-  **Driveways**

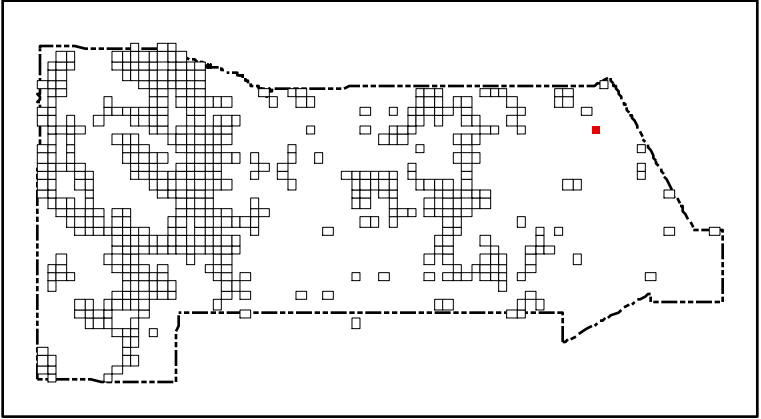
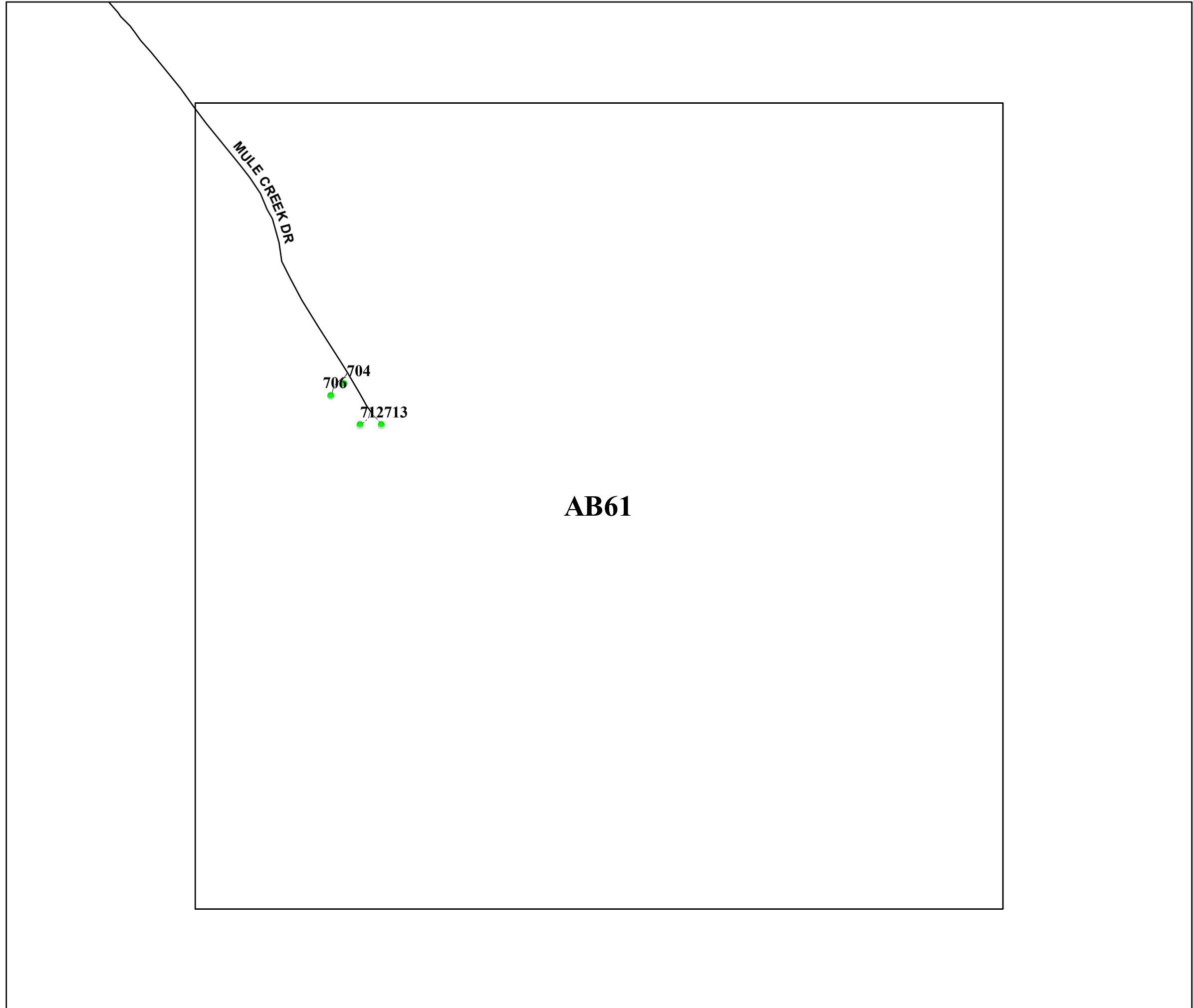


2649 2651
AB53

This product is for informational purposes and may not have been prepared for, or be suitable for legal, engineering, or surveying purposes. Users of this information should review or consult the primary data and information sources to ascertain the usability of the information.

Map created by: Mario H. Vasquez

Wednesday, April 23, 2014



San Miguel County Map Book
2014



- Residents
- County Rds
- State Rds
- Federal Rds
- Private & Public Rds
- Driveways



This product is for informational purposes and may not have been prepared for, or be suitable for legal, engineering, or surveying purposes. Users of this information should review or consult the primary data and information sources to ascertain the usability of the information.

AD1

1487


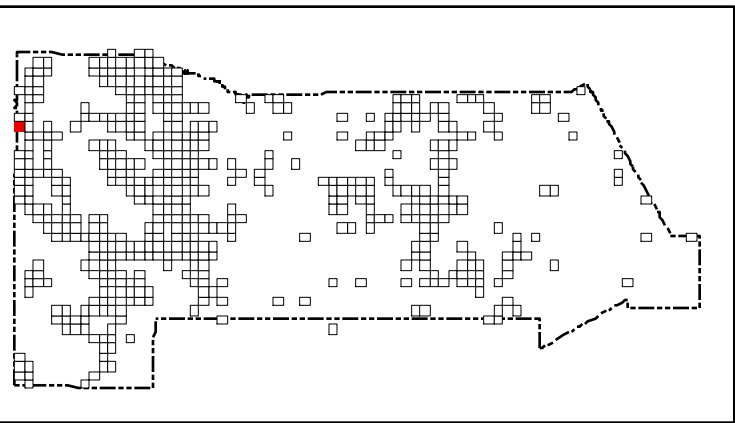
AD2

1579 1583 1585
1577
1573

AC1

AC2

San Miguel County Map Book 2014



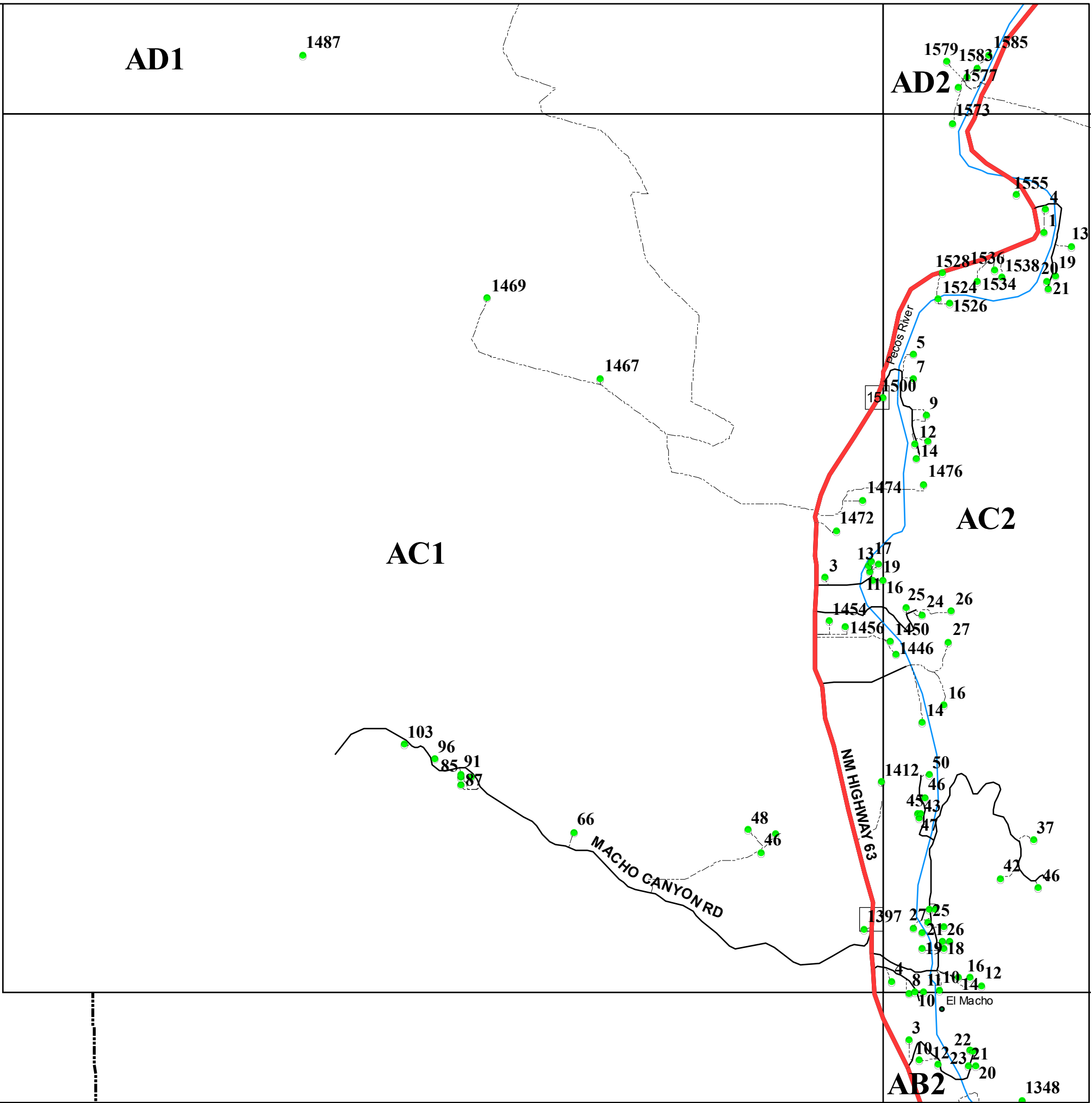
- Residents
- County Rds
- State Rds
- - - Federal Rds
- Private & Public Rds
- - - Driveways

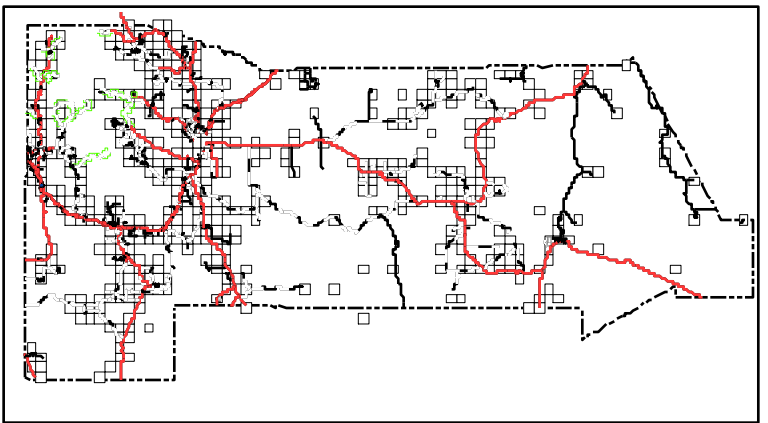
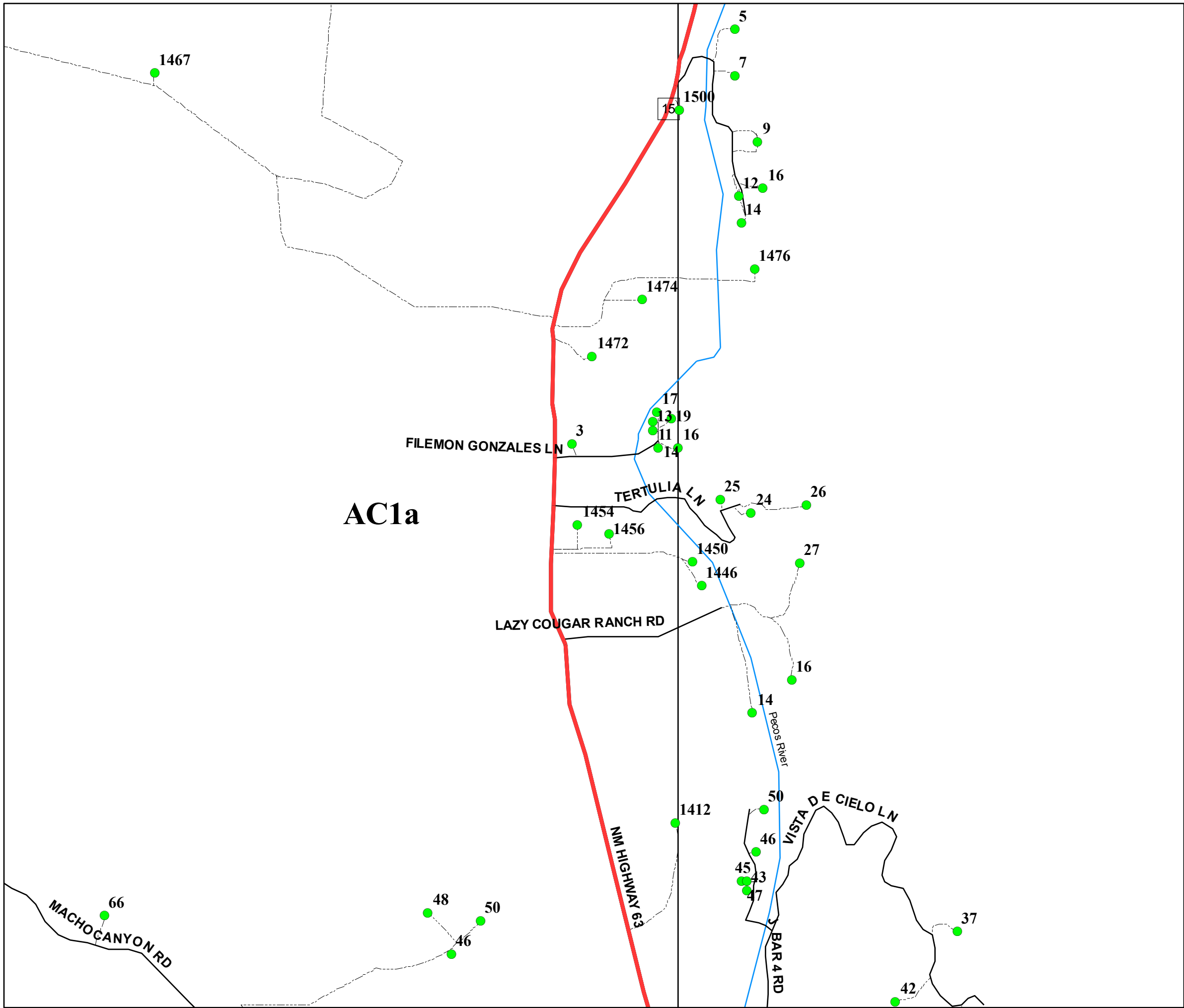


This product is for informational purposes and may not have been prepared for, or be suitable for legal, engineering, or surveying purposes. Users of this information should review or consult the primary data and information sources to ascertain the usability of the information.

Map created by: Mario H. Vasquez

Wednesday, April 23, 2014

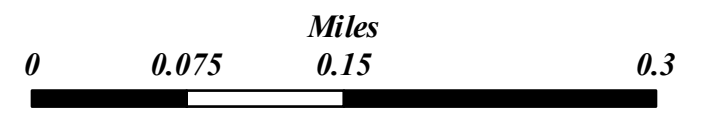




San Miguel County Map Book
2014



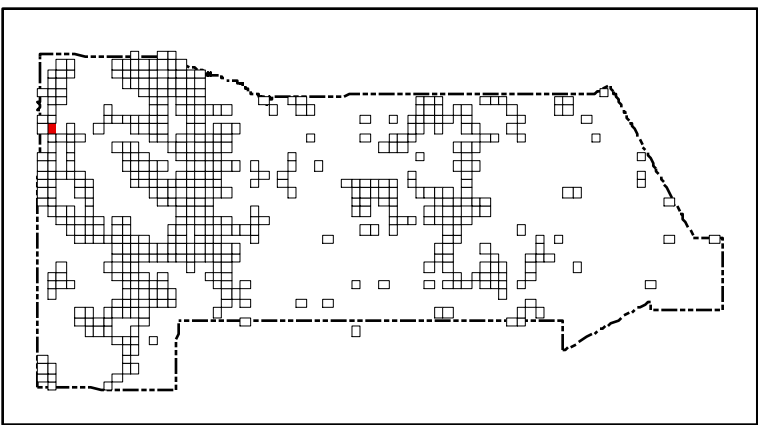
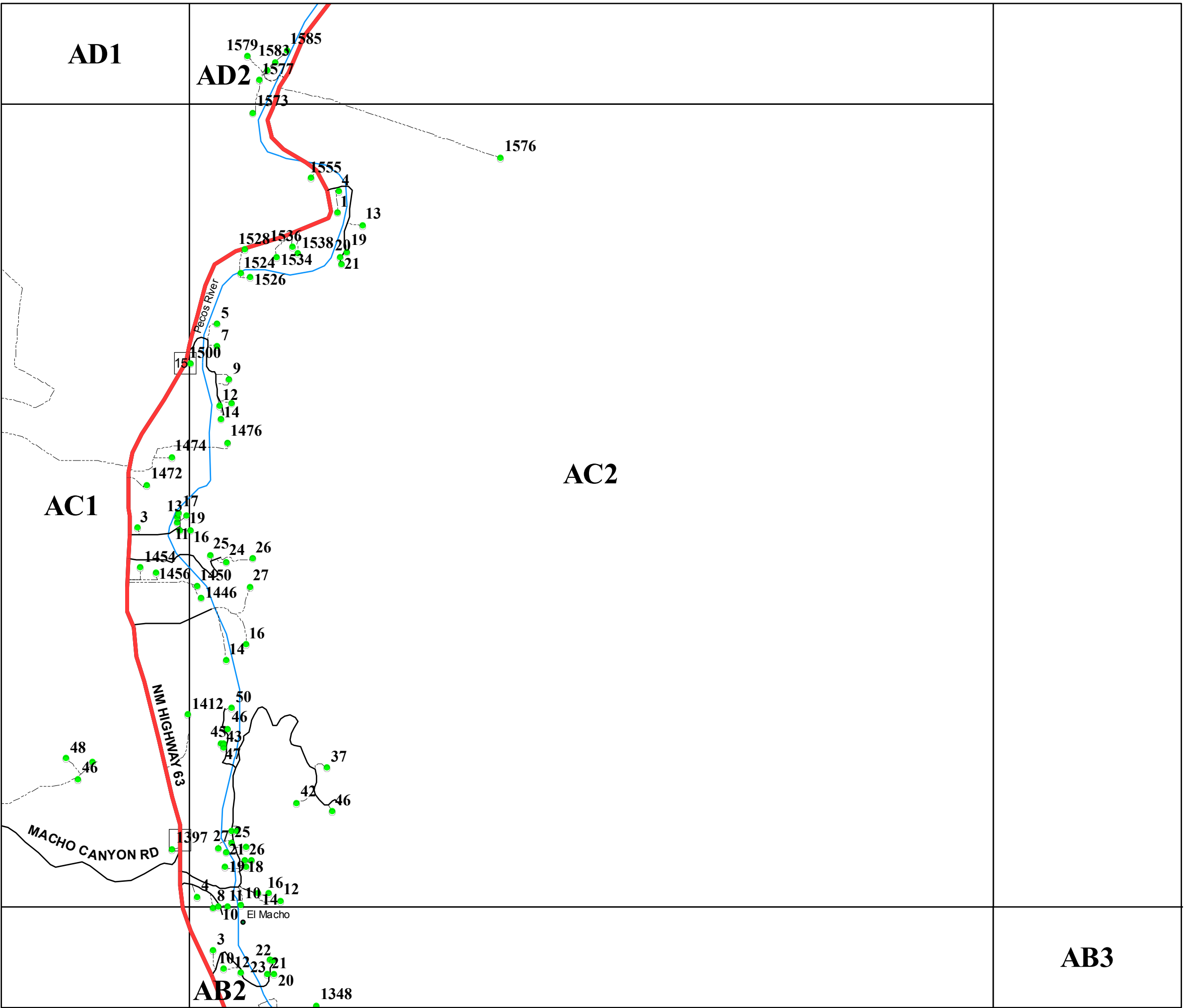
- Residents
- County Rds
- State Rds
- Federal Rds
- Private & Public Rds
- Driveways



This product is for informational purposes and may not have been prepared for, or be suitable for legal, engineering, or surveying purposes. Users of this information should review or consult the primary data and information sources to ascertain the usability of the information.

Map created by: Mário H. Vásquez

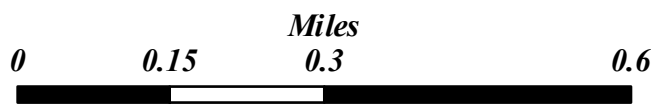
Page Name: AC1a
Page Number: 391a



San Miguel County Map Book
2014



- Residents
- County Rds
- State Rds
- Federal Rds
- Private & Public Rds
- Driveways

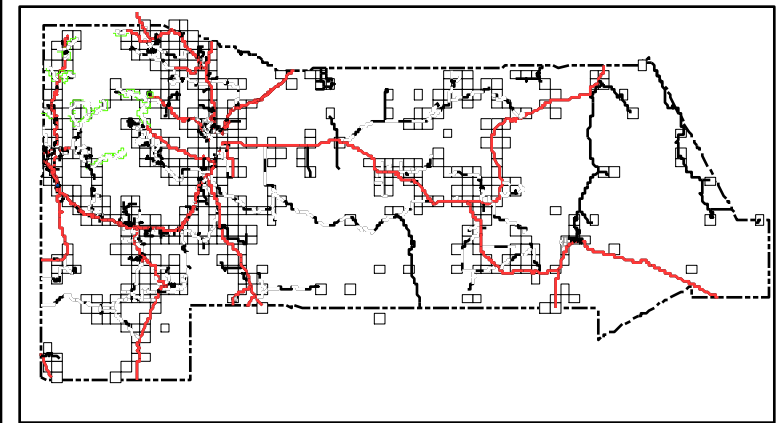
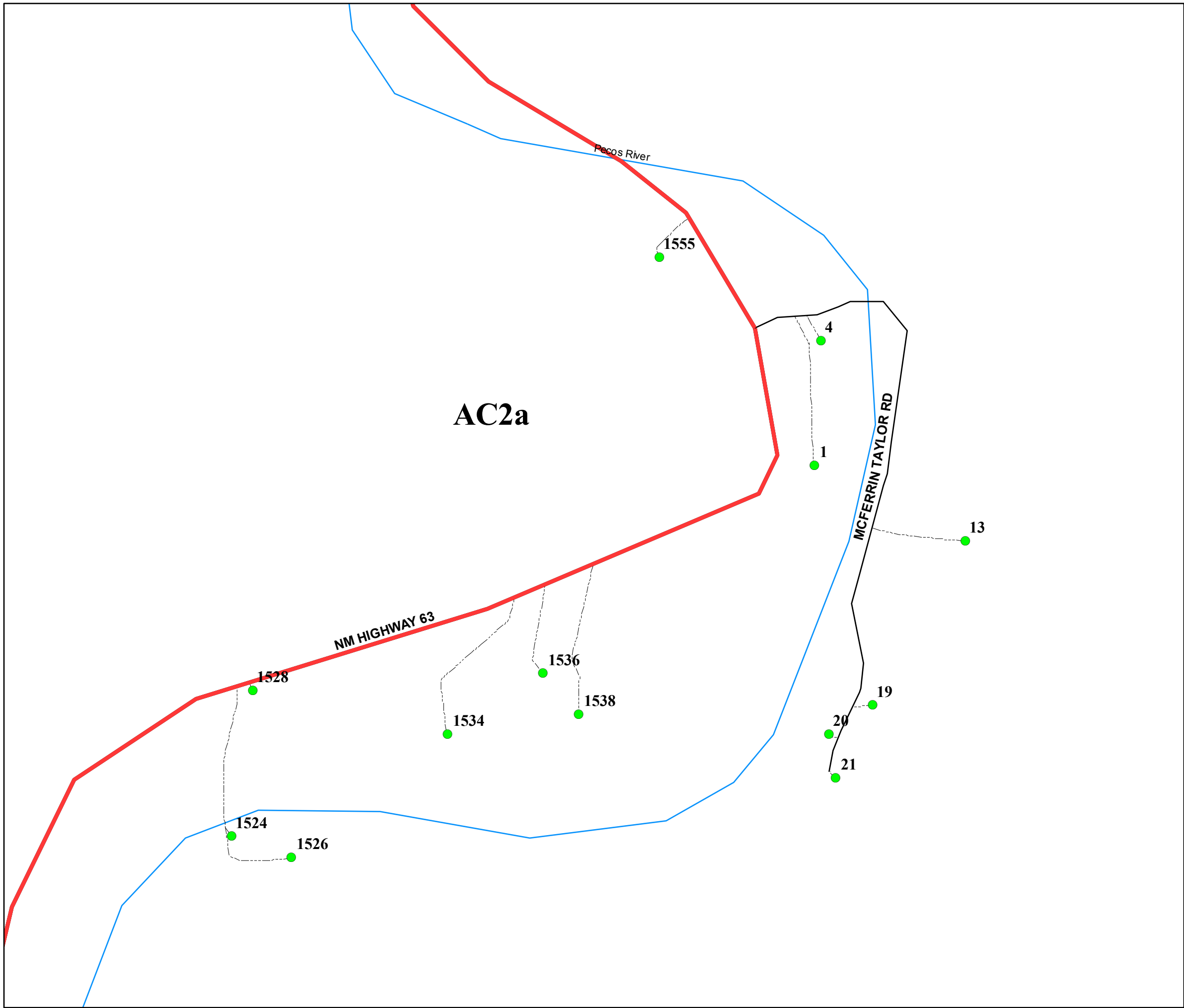


This product is for informational purposes and may not have been prepared for, or be suitable for legal, engineering, or surveying purposes. Users of this information should review or consult the primary data and information sources to ascertain the usability of the information.

Map created by: Mario H. Vásquez

Wednesday, April 23, 2014

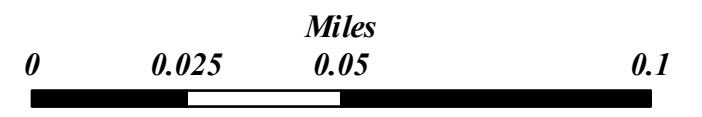
AB3



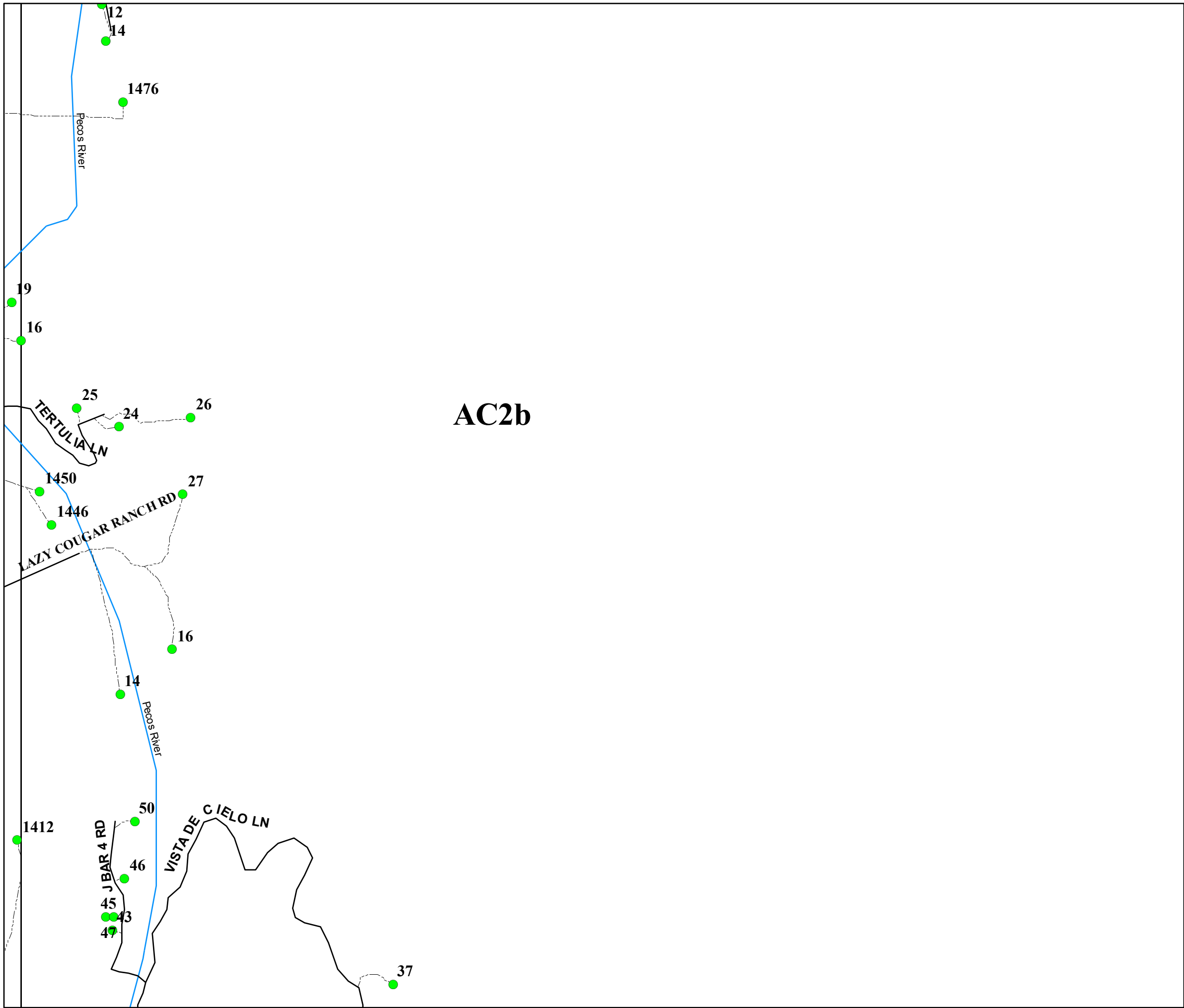
San Miguel County Map Book
2014



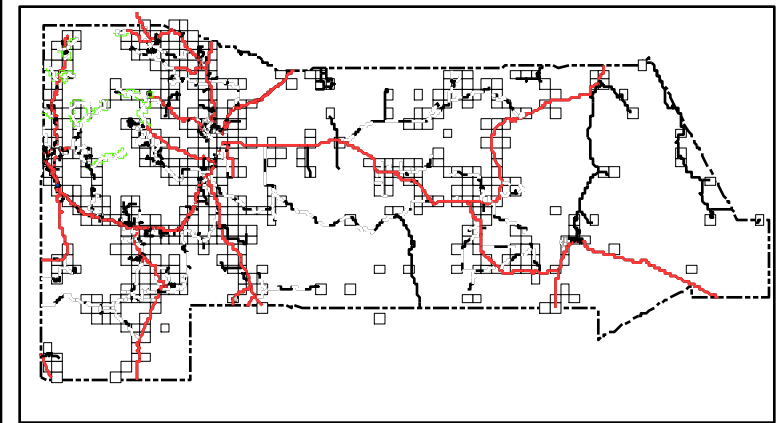
- Residents
- County Rds
- State Rds
- Federal Rds
- Private & Public Rds
- Driveways



This product is for informational purposes and may not have been prepared for, or be suitable for legal, engineering, or surveying purposes. Users of this information should review or consult the primary data and information sources to ascertain the usability of the information.



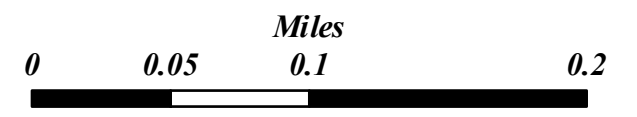
AC2b



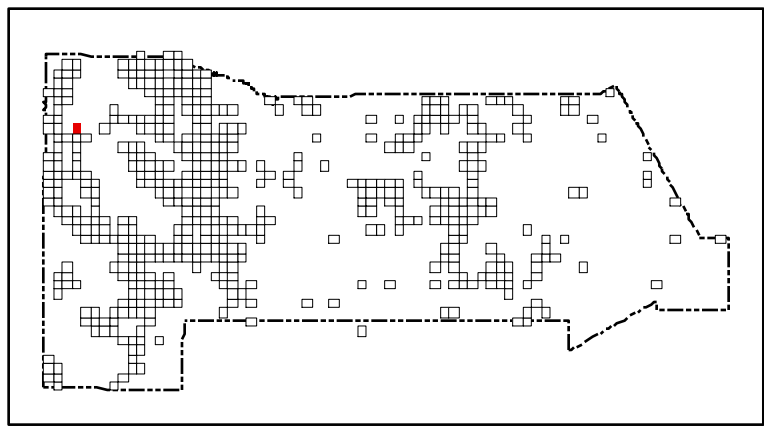
San Miguel County Map Book
2014



- Residents
- County Rds
- State Rds
- - - Federal Rds
- Private & Public Rds
- Driveways









This product is for informational purposes and may not have been prepared for, or be suitable for legal, engineering, or surveying purposes. Users of this information should review or consult the primary data and information sources to ascertain the usability of the information.



San Miguel County Map Book 2014



-  **Residents**
-  **County Rds**
-  **State Rds**
-  **Federal Rds**
-  **Private & Public Rds**
-  **Driveways**

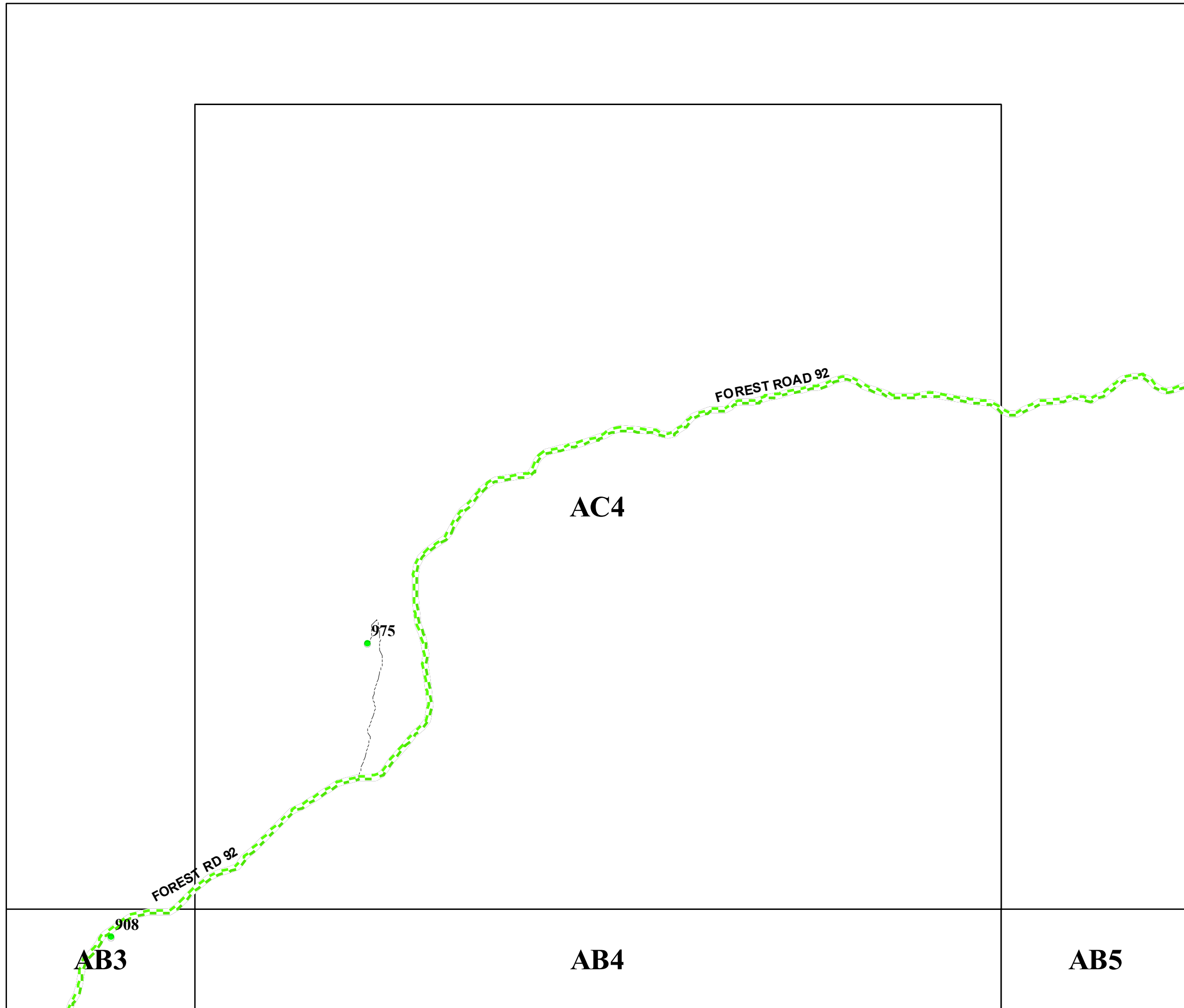


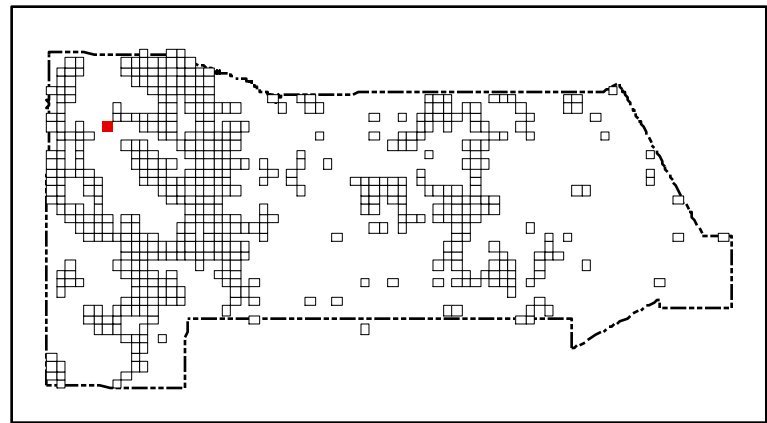
This product is for informational purposes and may not have been prepared for, or be suitable for legal, engineering, or surveying purposes. Users of this information should review or consult the primary data and information sources to ascertain the usability of the information.

Map created by: Mario H. Vasquez

Wednesday, April 23, 2014

Page Name: AC4
Page Number: 393





San Miguel County Map Book 2014



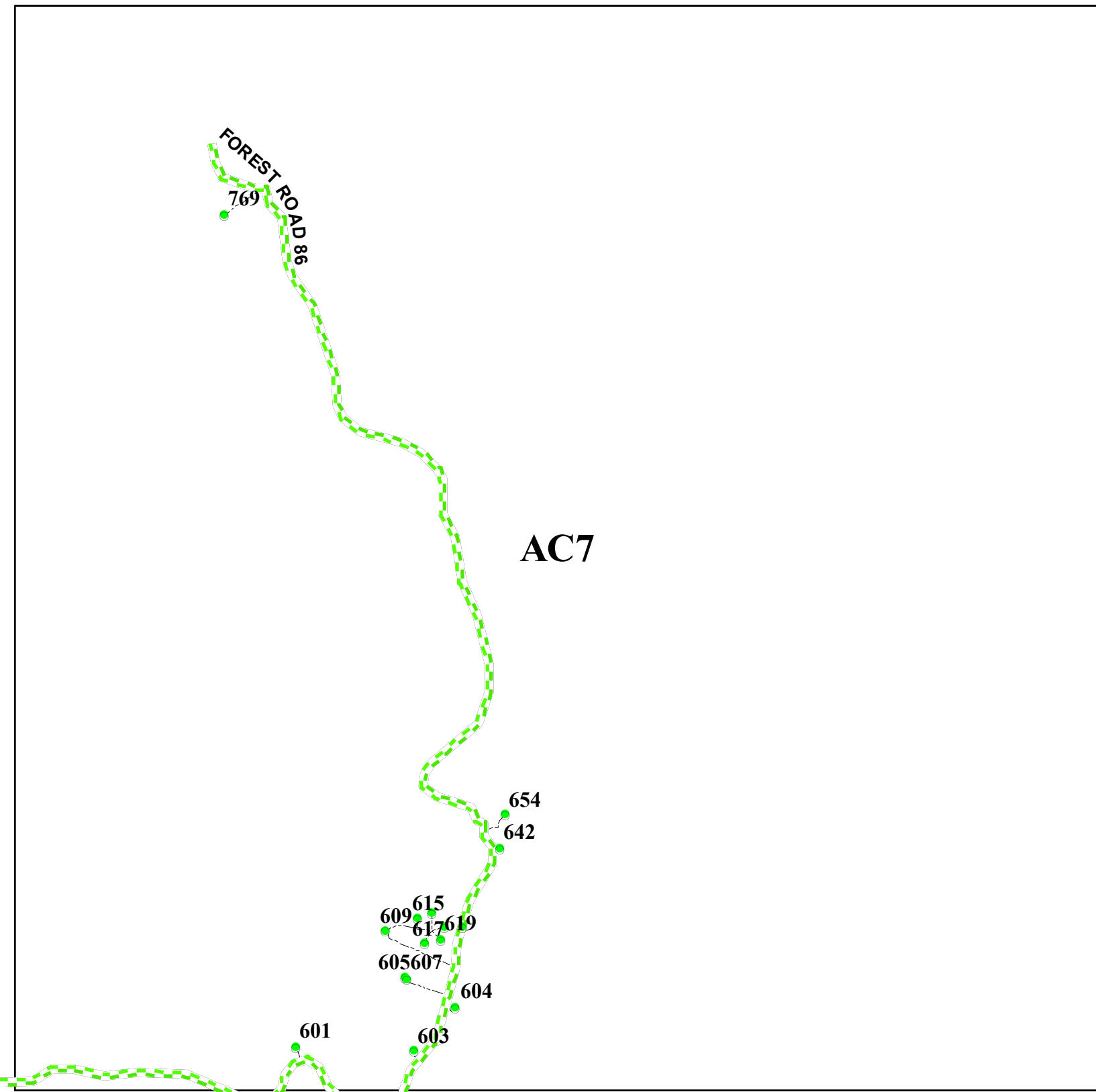
- **Residents**
- County Rds**
- State Rds**
- Federal Rds**
- Private & Public Rds**
- Driveways**



This product is for informational purposes and may not have been prepared for, or be suitable for legal, engineering, or surveying purposes. Users of this information should review or consult the primary data and information sources to ascertain the usability of the information.

Map created by: Mario H. Vasquez

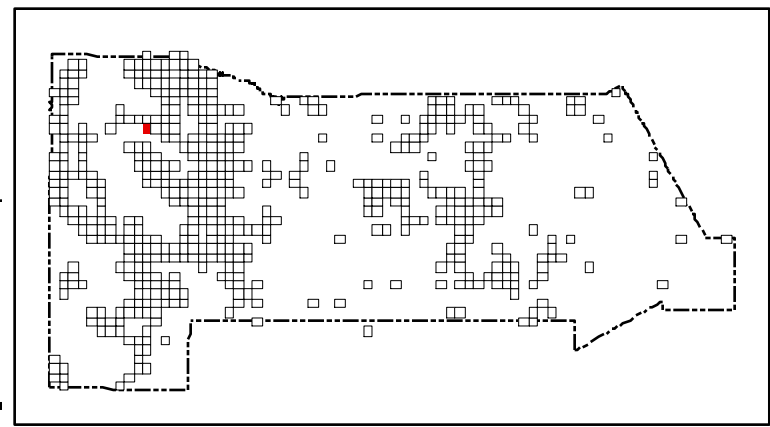
Wednesday, April 23, 2014



AD10

AD11

AD12



San Miguel County Map Book
2014



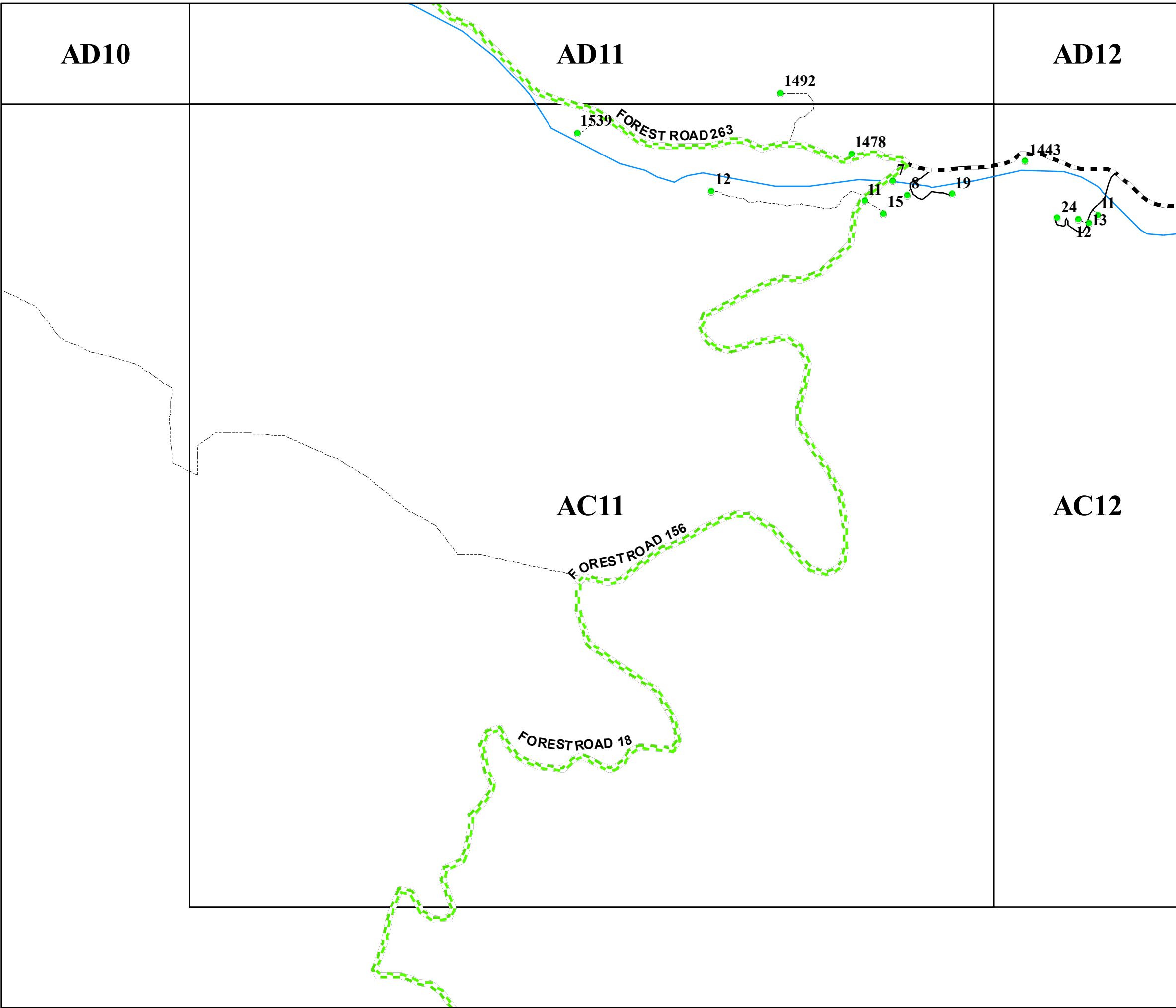
- Residents
- County Rds
- State Rds
- Federal Rds
- Private & Public Rds
- Driveways

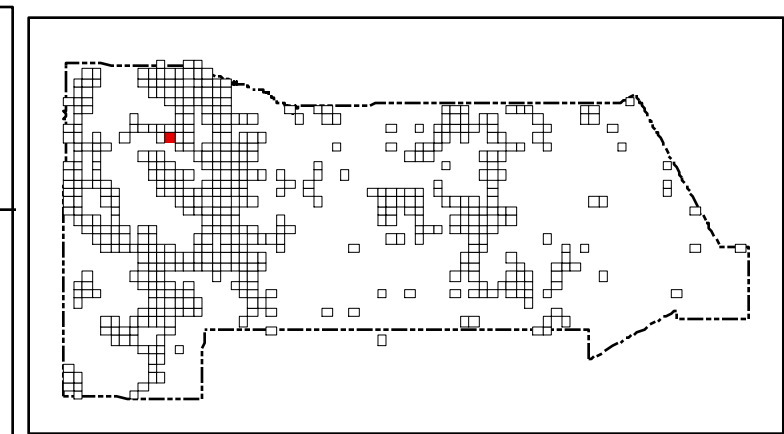
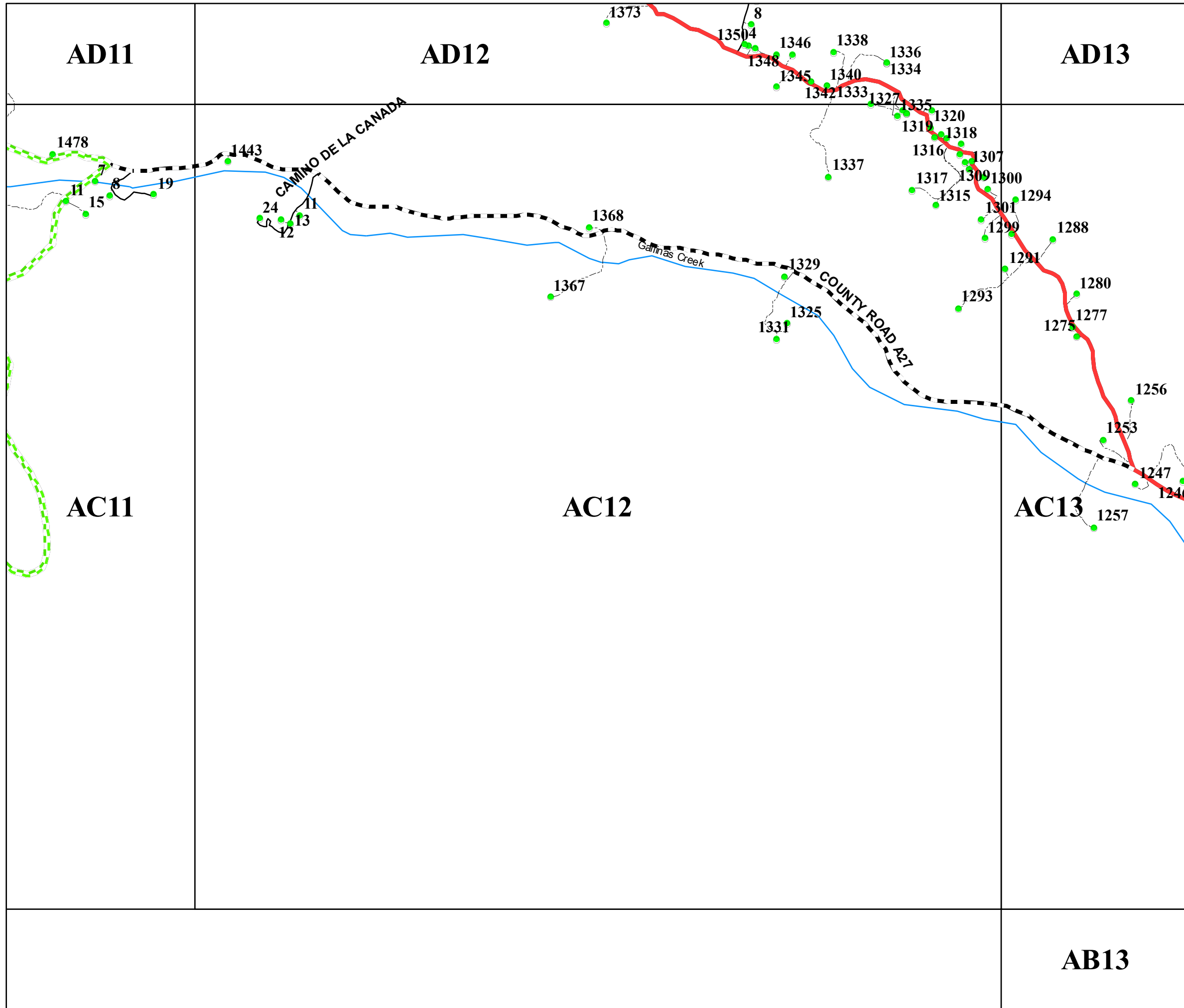


This product is for informational purposes and may not have been prepared for, or be suitable for legal, engineering, or surveying purposes. Users of this information should review or consult the primary data and information sources to ascertain the usability of the information.


Map created by: Mario H. Vasquez

Wednesday, April 23, 2014





San Miguel County Map Book
2014

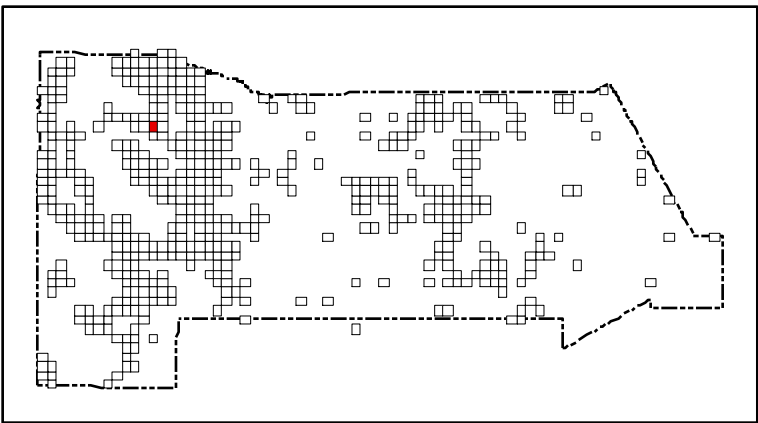
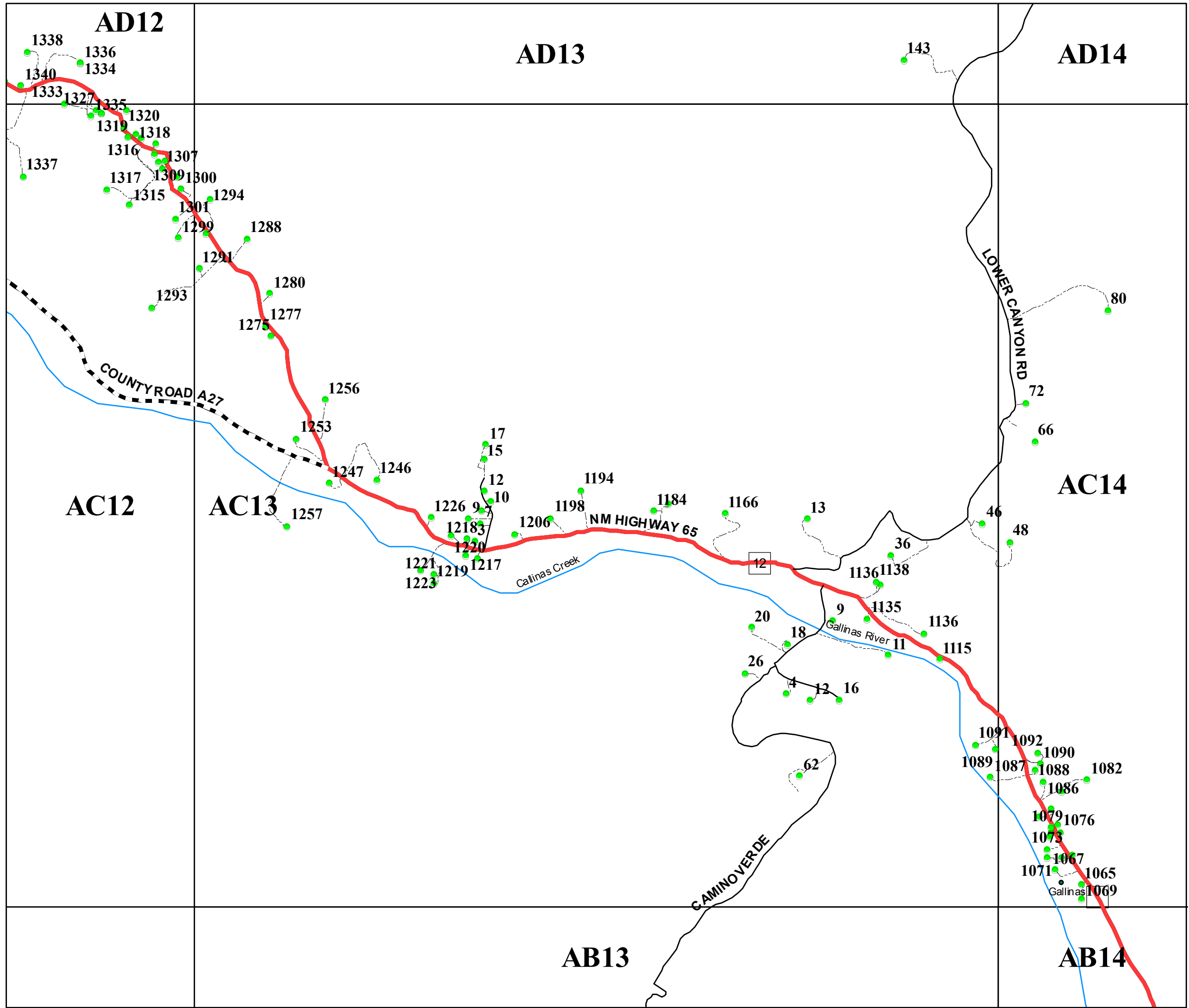


- Residents
- County Rds
- State Rds
- - - Federal Rds
- Private & Public Rds
- - - Driveways



This product is for informational purposes and may not have been prepared for, or be suitable for legal, engineering, or surveying purposes. Users of this information should review or consult the primary data and information sources to ascertain the usability of the information.

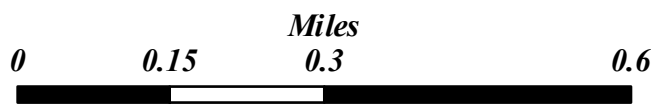
Map created by: Mario H. Vasquez
Wednesday, April 23, 2014



San Miguel County Map Book
2014



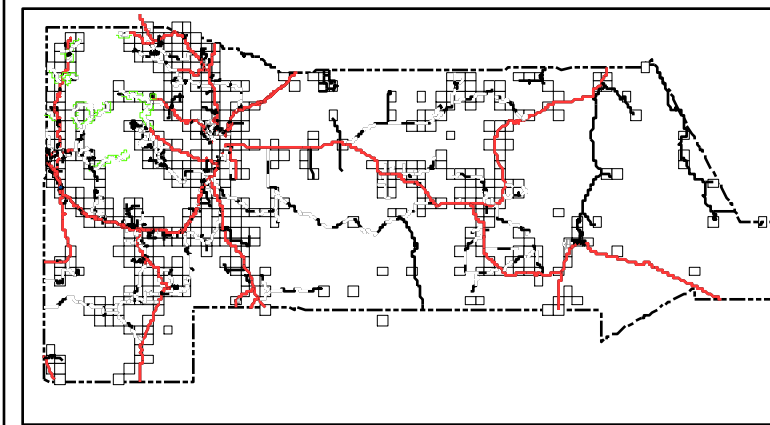
- Residents
- County Rds
- State Rds
- - - Federal Rds
- Private & Public Rds
- - - Driveways



This product is for informational purposes and may not have been prepared for, or be suitable for legal, engineering, or surveying purposes. Users of this information should review or consult the primary data and information sources to ascertain the usability of the information.







Map created by: Mario H. Vasquez

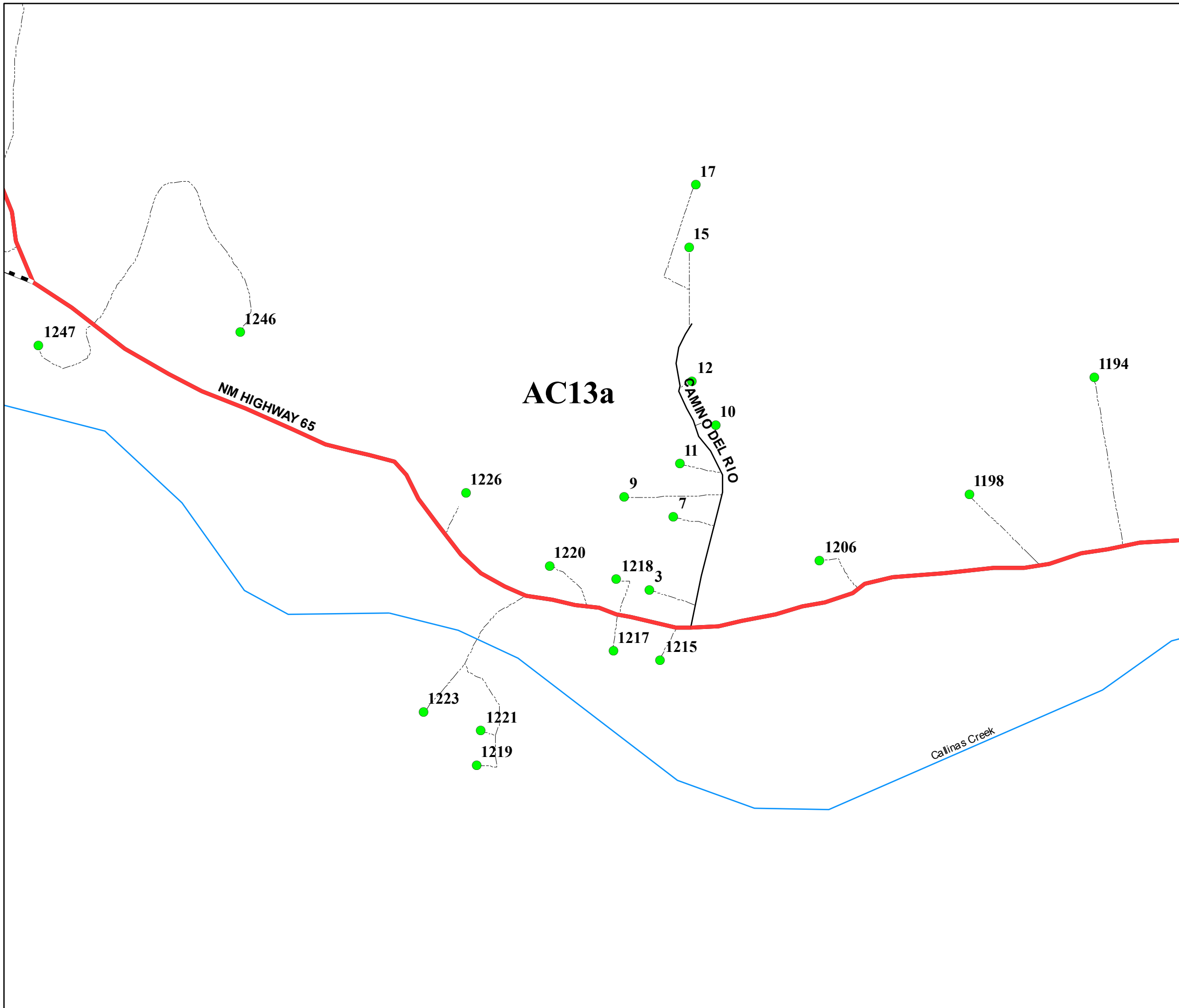
Wednesday, April 23, 2014



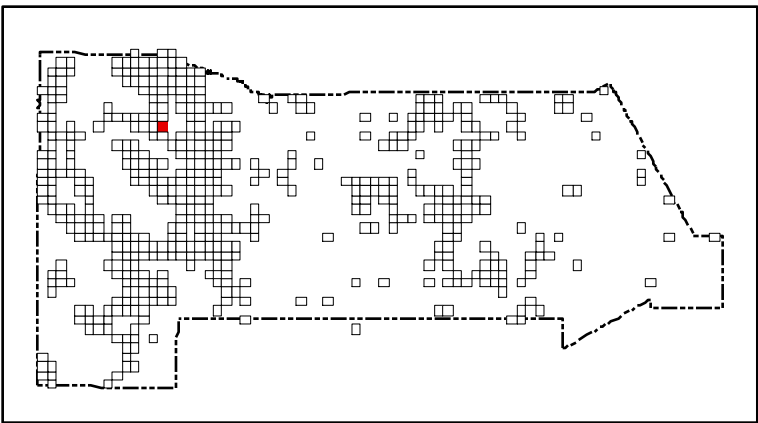
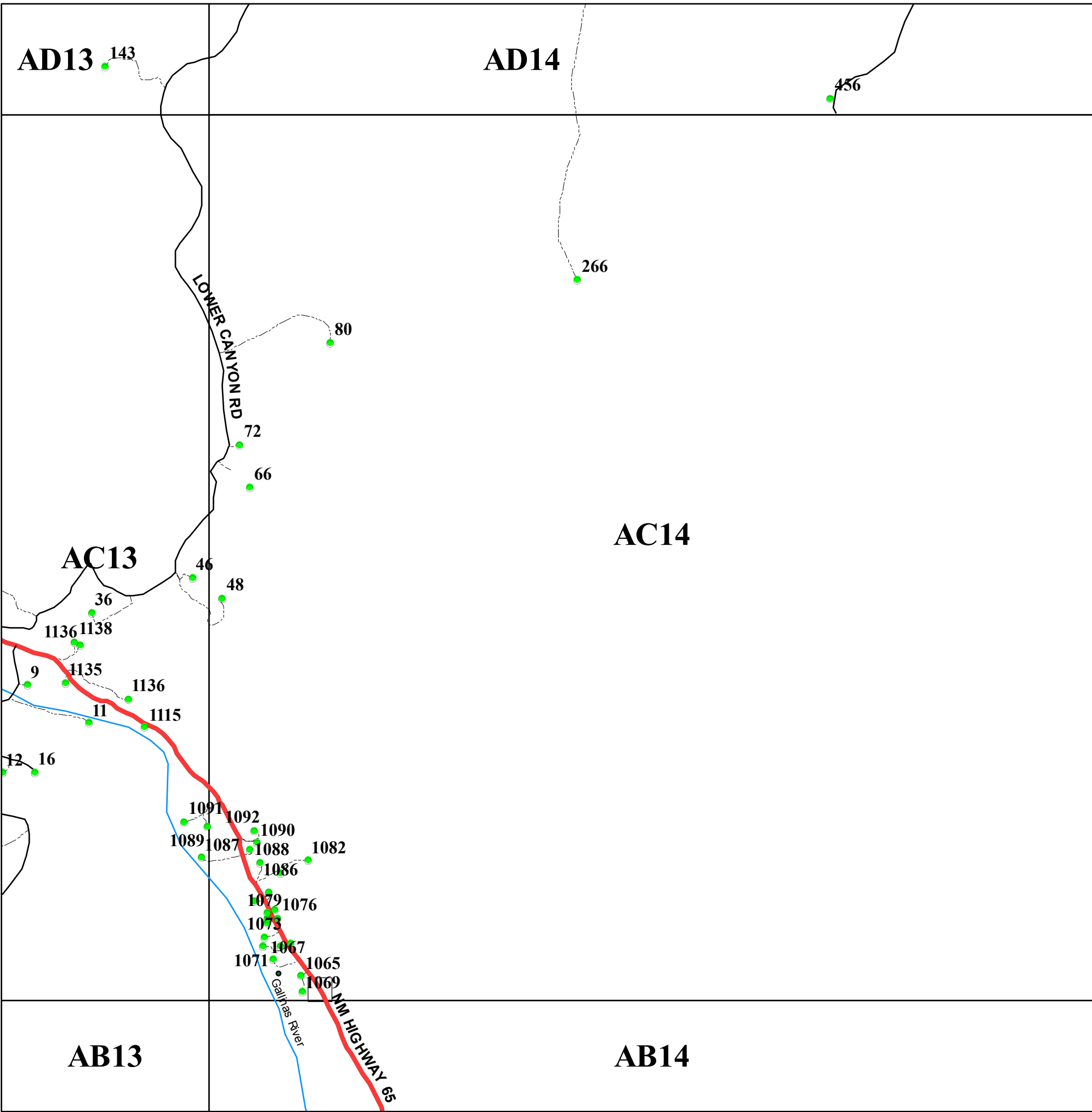
San Miguel County Map Book 2014



-  **Residents**
-  **County Rds**
-  **State Rds**
-  **Federal Rds**
-  **Private & Public Rds**
-  **Driveways**



This product is for informational purposes and may not have been prepared for, or be suitable for legal, engineering, or surveying purposes. Users of this information should review or consult the primary data and information sources to ascertain the usability of the information.



San Miguel County Map Book 2014



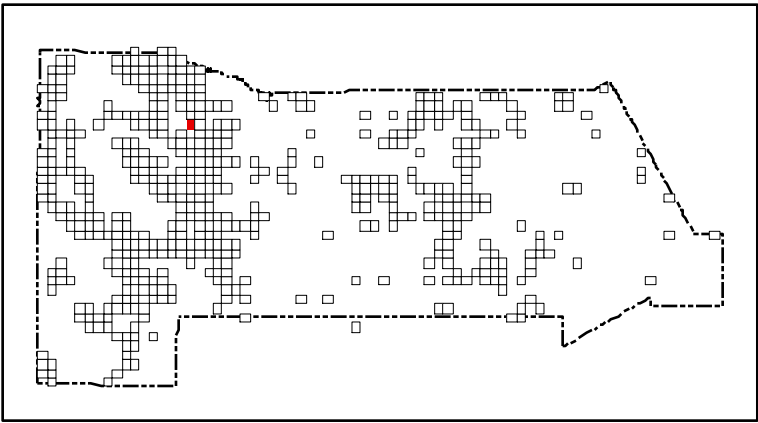
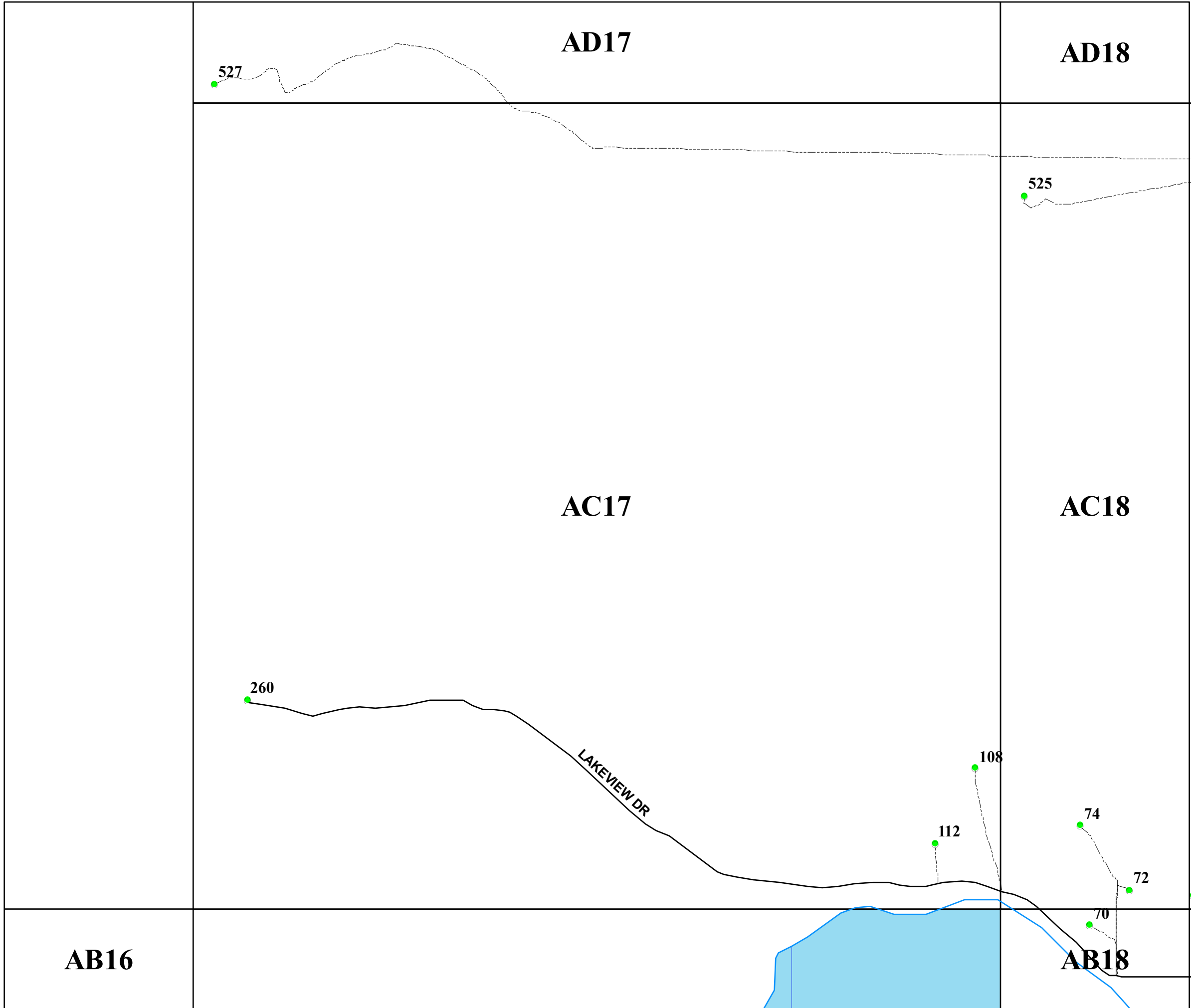
- **Residents**
- County Rds**
- State Rds**
- Federal Rds**
- Private & Public Rds**
- Driveways**



This product is for informational purposes and may not have been prepared for, or be suitable for legal, engineering, or surveying purposes. Users of this information should review or consult the primary data and information sources to ascertain the usability of the information.

Map created by: Mario H. Vasquez

Wednesday, April 23, 2014



San Miguel County Map Book
2014

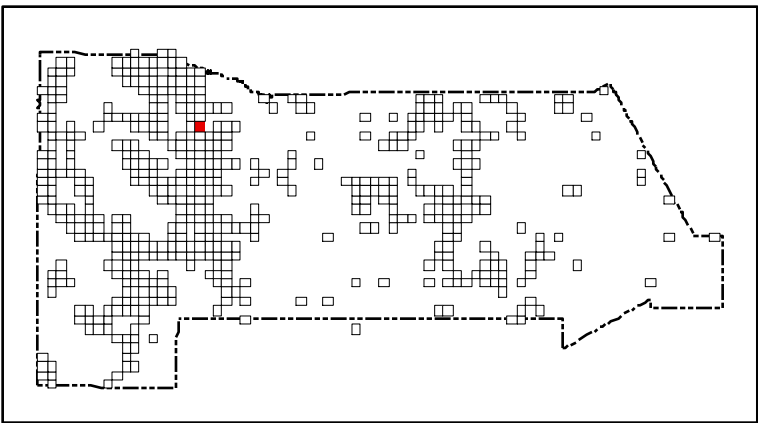
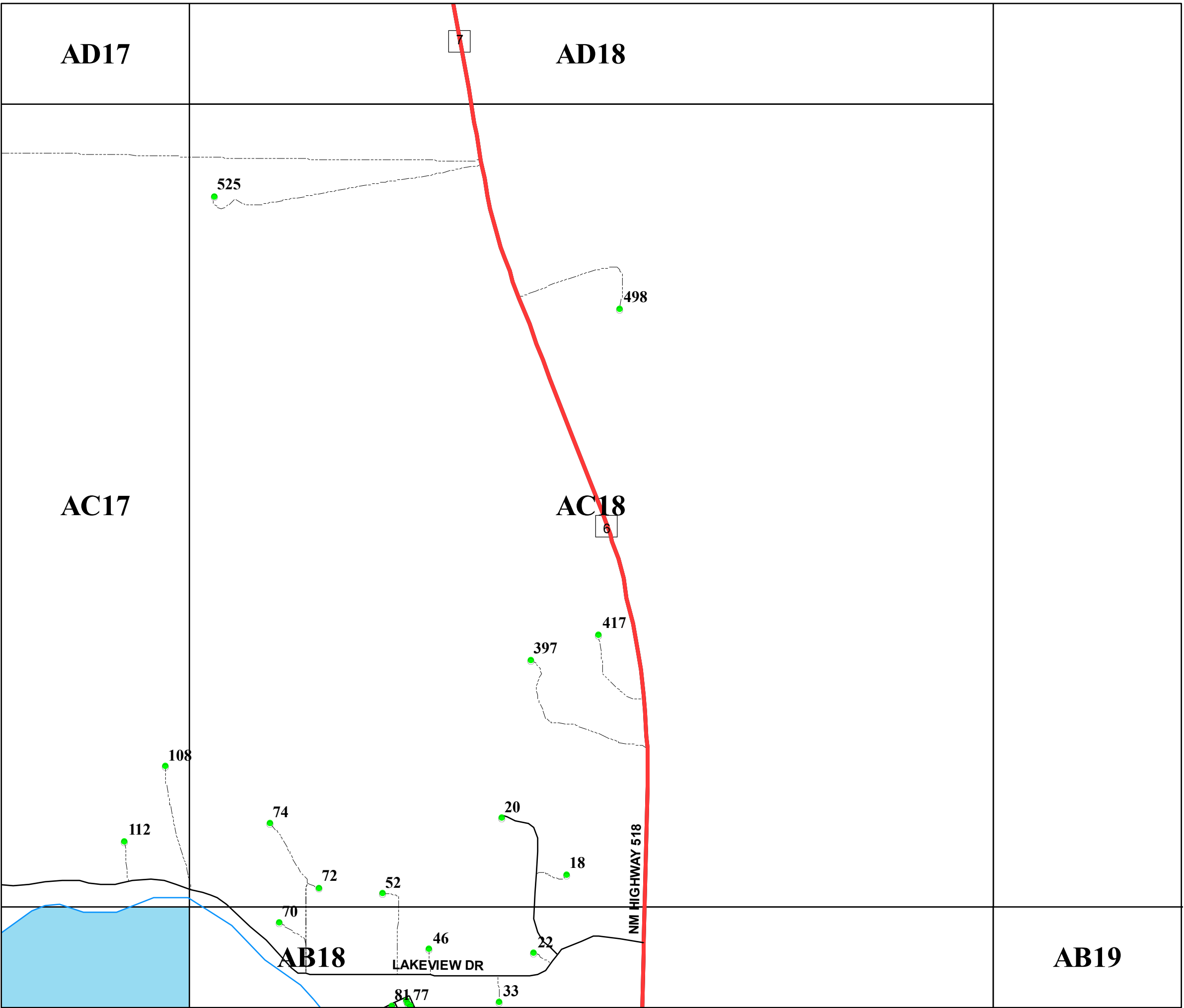


- Residents
- County Rds
- State Rds
- Federal Rds
- Private & Public Rds
- Driveways



This product is for informational purposes and may not have been prepared for, or be suitable for legal, engineering, or surveying purposes. Users of this information should review or consult the primary data and information sources to ascertain the usability of the information.

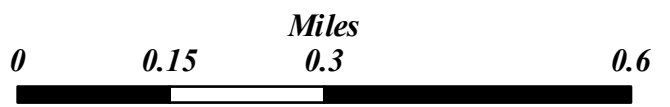
Map created by: Mario H. Vásquez
Wednesday, April 23, 2014



San Miguel County Map Book
2014



- Residents
- County Rds
- State Rds
- Federal Rds
- Private & Public Rds
- Driveways

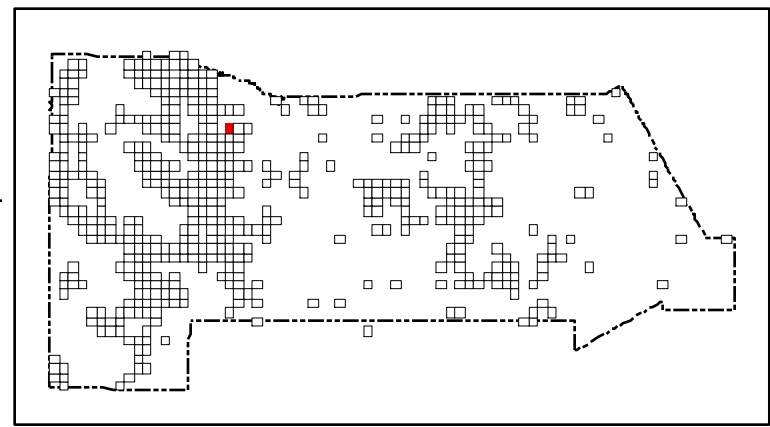


This product is for informational purposes and may not have been prepared for, or be suitable for legal, engineering, or surveying purposes. Users of this information should review or consult the primary data and information sources to ascertain the usability of the information.

Map created by: Mario H. Vásquez

Wednesday, April 23, 2014

AB19



San Miguel County Map Book 2014



- Residents
- County Rds
- State Rds
- Federal Rds
- Private & Public Rds
- Driveways

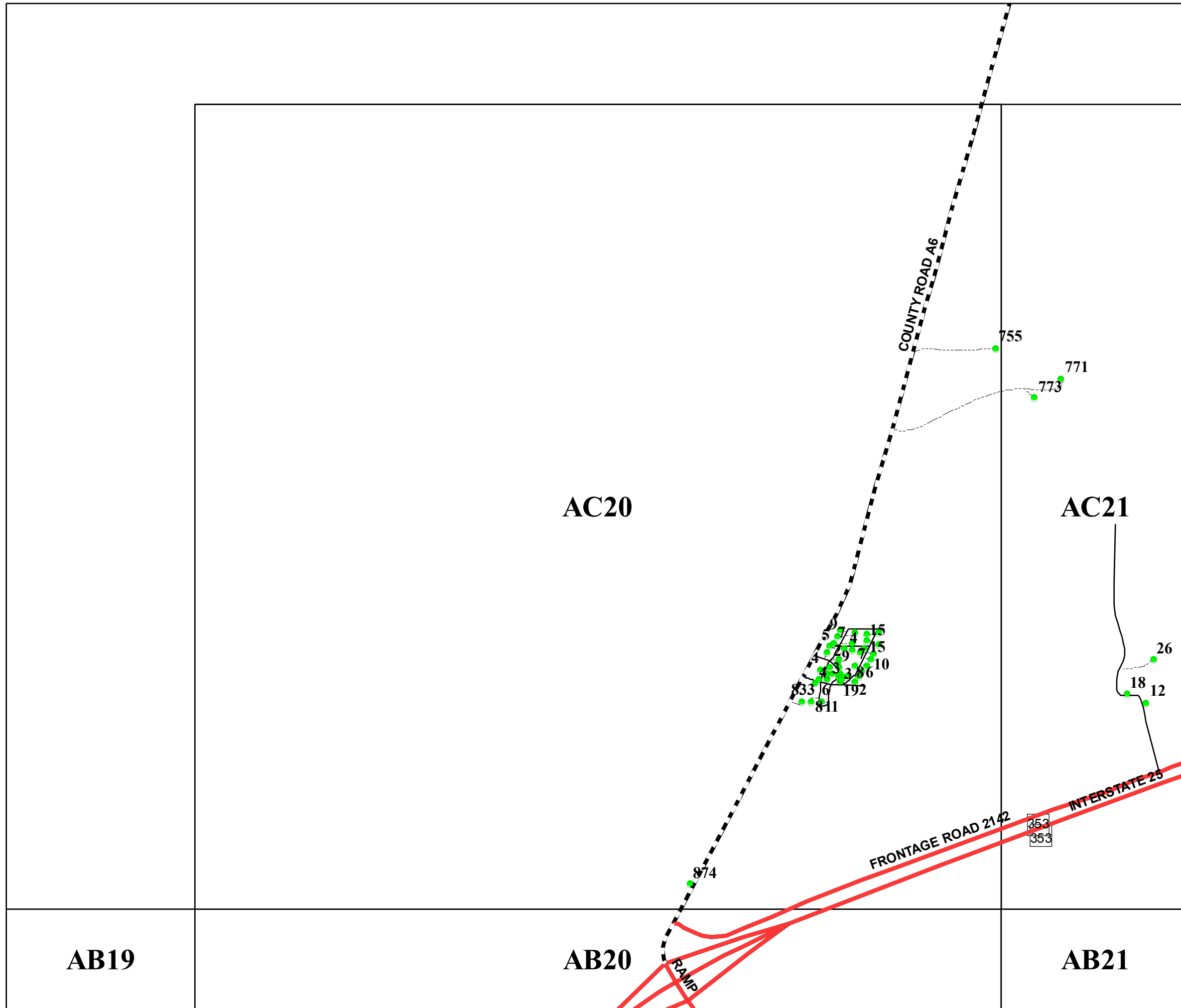


This product is for informational purposes and may not have been prepared for, or be suitable for legal, engineering, or surveying purposes. Users of this information should review or consult the primary data and information sources to ascertain the usability of the information.

Map created by: Mario H. Vasquez

Wednesday, April 23, 2014

Page Name: AC20
Page Number: 401



AB19

AB20

AB21

AC20

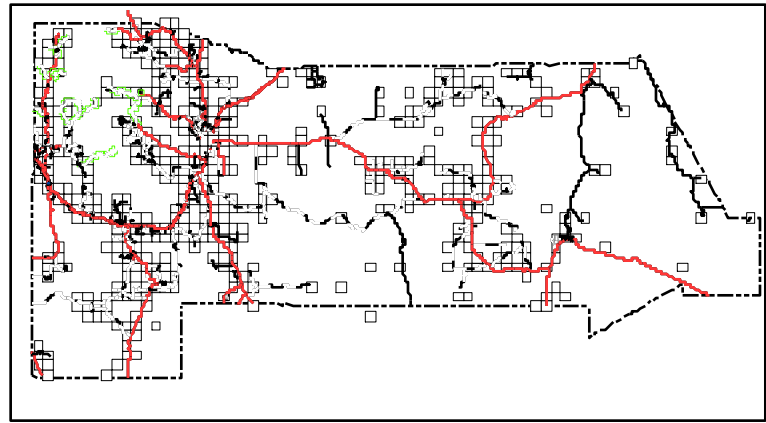
AC21

COUNTY ROAD A6

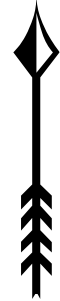
FRONTAGE ROAD 2142

INTERSTATE 25

RAMP



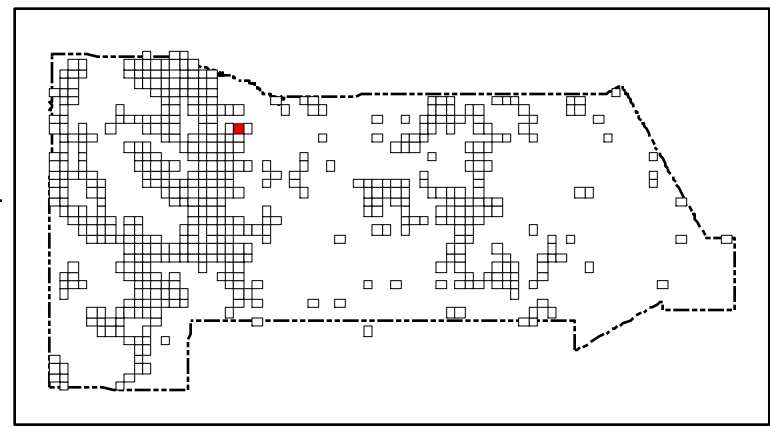
San Miguel County Map Book
2014



- Residents
- County Rds
- State Rds
- - - Federal Rds
- Private & Public Rds
- - - Driveways



This product is for informational purposes and may not have been prepared for, or be suitable for legal, engineering, or surveying purposes. Users of this information should review or consult the primary data and information sources to ascertain the usability of the information.



San Miguel County Map Book 2014



- Residents
- County Rds
- State Rds
- Federal Rds
- Private & Public Rds
- Driveways

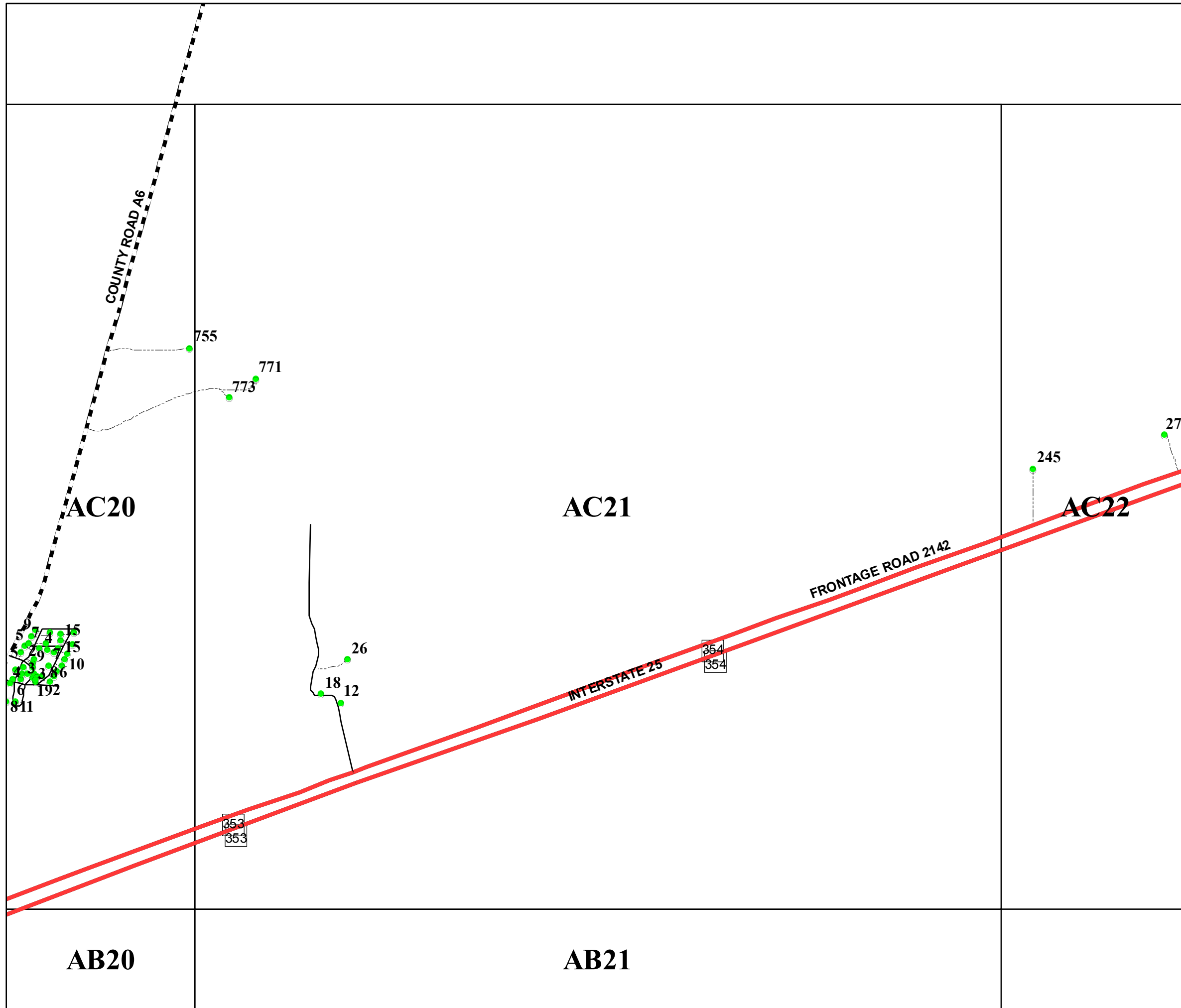


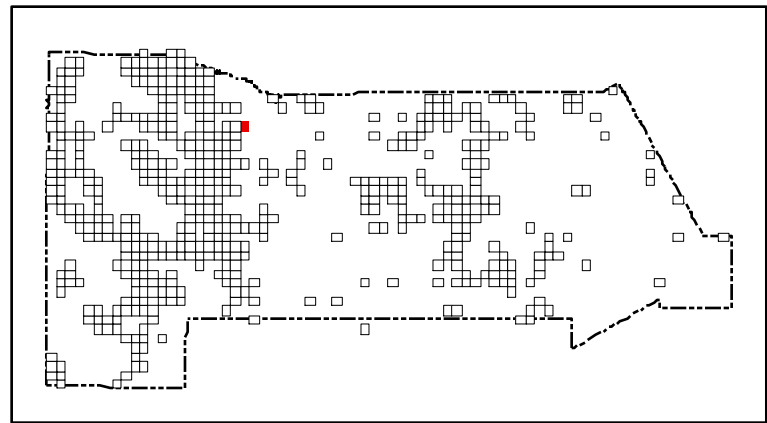
This product is for informational purposes and may not have been prepared for, or be suitable for legal, engineering, or surveying purposes. Users of this information should review or consult the primary data and information sources to ascertain the usability of the information.

Map created by: Mario H. Vasquez


Wednesday, April 23, 2014

Page Name: AC21
Page Number: 402






San Miguel County Map Book 2014



- **Residents**
- County Rds**
- State Rds**
- Federal Rds**
- Private & Public Rds**
- Driveways**



AC21

AC22

AB21

This product is for informational purposes and may not have been prepared for, or be suitable for legal, engineering, or surveying purposes. Users of this information should review or consult the primary data and information sources to ascertain the usability of the information.

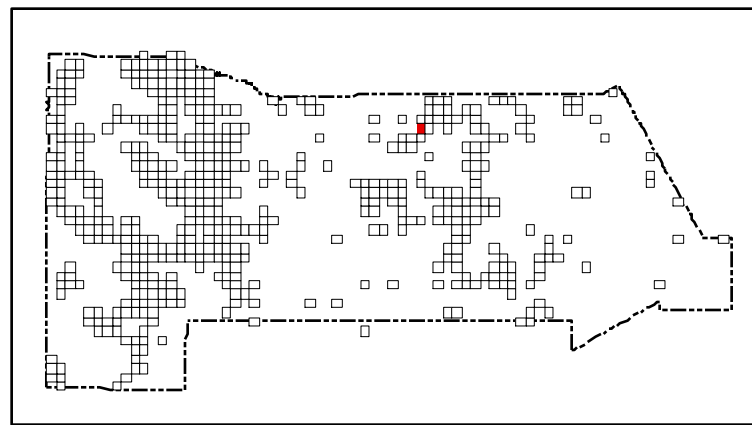
Map created by: Mario H. Vasquez

Wednesday, April 23, 2014

Page Name: AC22
Page Number: 403

AD41

AD42



San Miguel County Map Book 2014



- Residents
- County Rds
- State Rds
- Federal Rds
- Private & Public Rds
- Driveways



This product is for informational purposes and may not have been prepared for, or be suitable for legal, engineering, or surveying purposes. Users of this information should review or consult the primary data and information sources to ascertain the usability of the information.

Map created by: Mario H. Vasquez

Wednesday, April 23, 2014

AC41

AC42

AB41

AB40

145

138

144

188

265

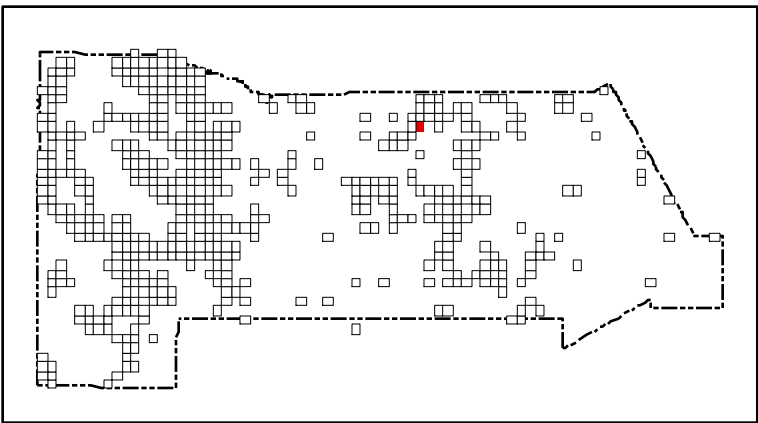
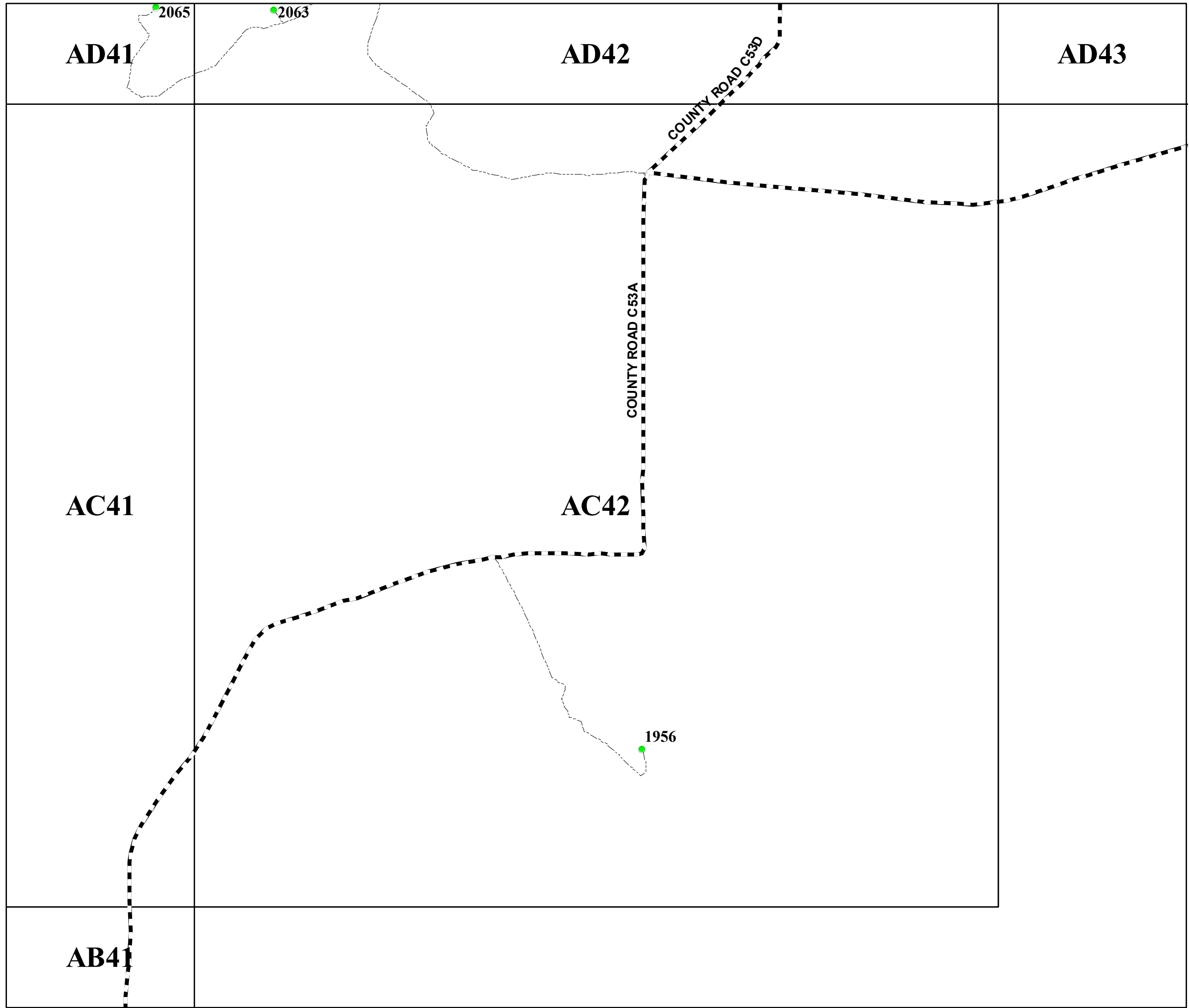
1795

COUNTY ROAD C53 B

COUNTY ROAD C53 A

2065

2063



San Miguel County Map Book
2014



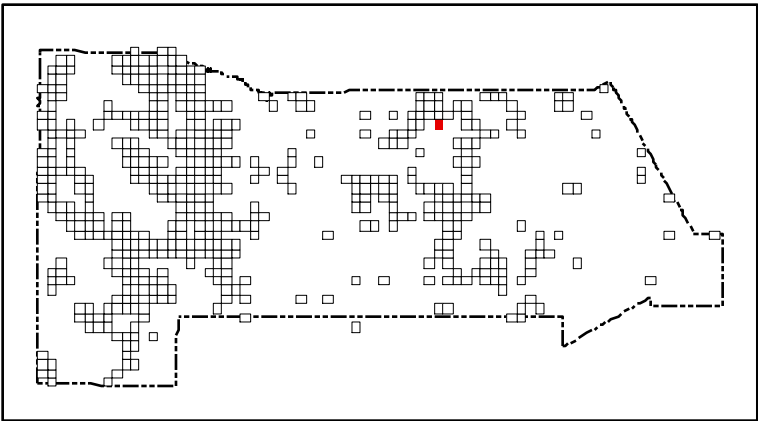

- Residents
- County Rds
- State Rds
- Federal Rds
- Private & Public Rds
- Driveways



This product is for informational purposes and may not have been prepared for, or be suitable for legal, engineering, or surveying purposes. Users of this information should review or consult the primary data and information sources to ascertain the usability of the information.

Map created by: Mario H. Vasquez

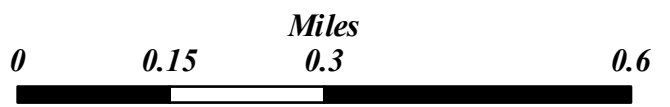
Wednesday, April 23, 2014



San Miguel County Map Book
2014



- Residents
- County Rds
- State Rds
- Federal Rds
- Private & Public Rds
- Driveways



This product is for informational purposes and may not have been prepared for, or be suitable for legal, engineering, or surveying purposes. Users of this information should review or consult the primary data and information sources to ascertain the usability of the information.

AD47

AC47

AC48

San Miguel County Map Book 2014



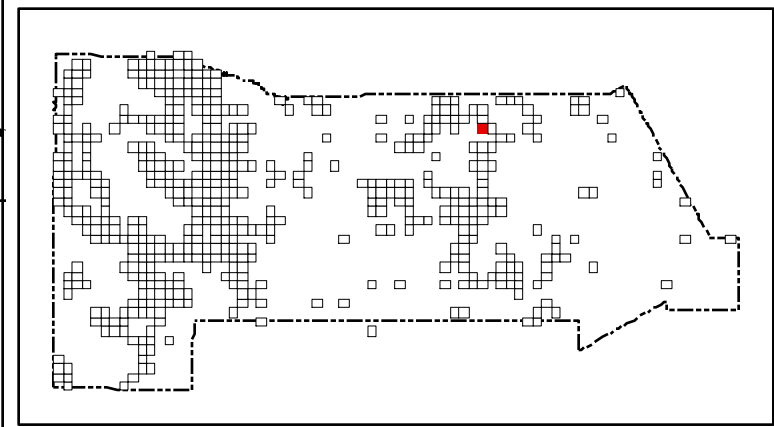
- Residents
- County Rds
- State Rds
- Federal Rds
- Private & Public Rds
- Driveways



This product is for informational purposes and may not have been prepared for, or be suitable for legal, engineering, or surveying purposes. Users of this information should review or consult the primary data and information sources to ascertain the usability of the information.

Map created by: Mario H. Vasquez

Wednesday, April 23, 2014



623

603

COUNTY ROAD C55A

591

593

575

Sabinoso

589

587

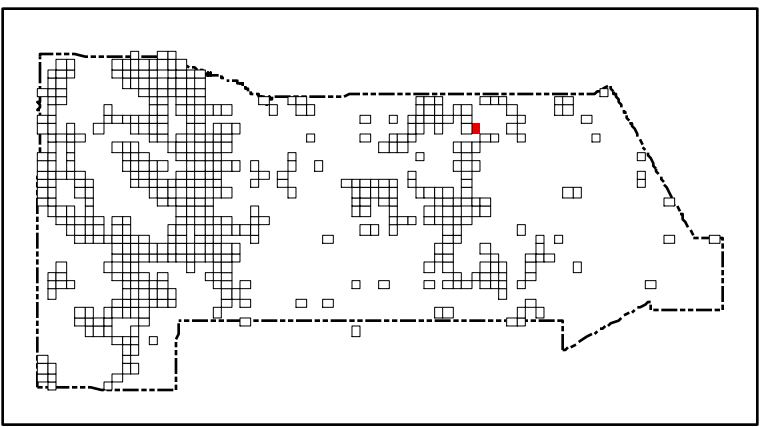
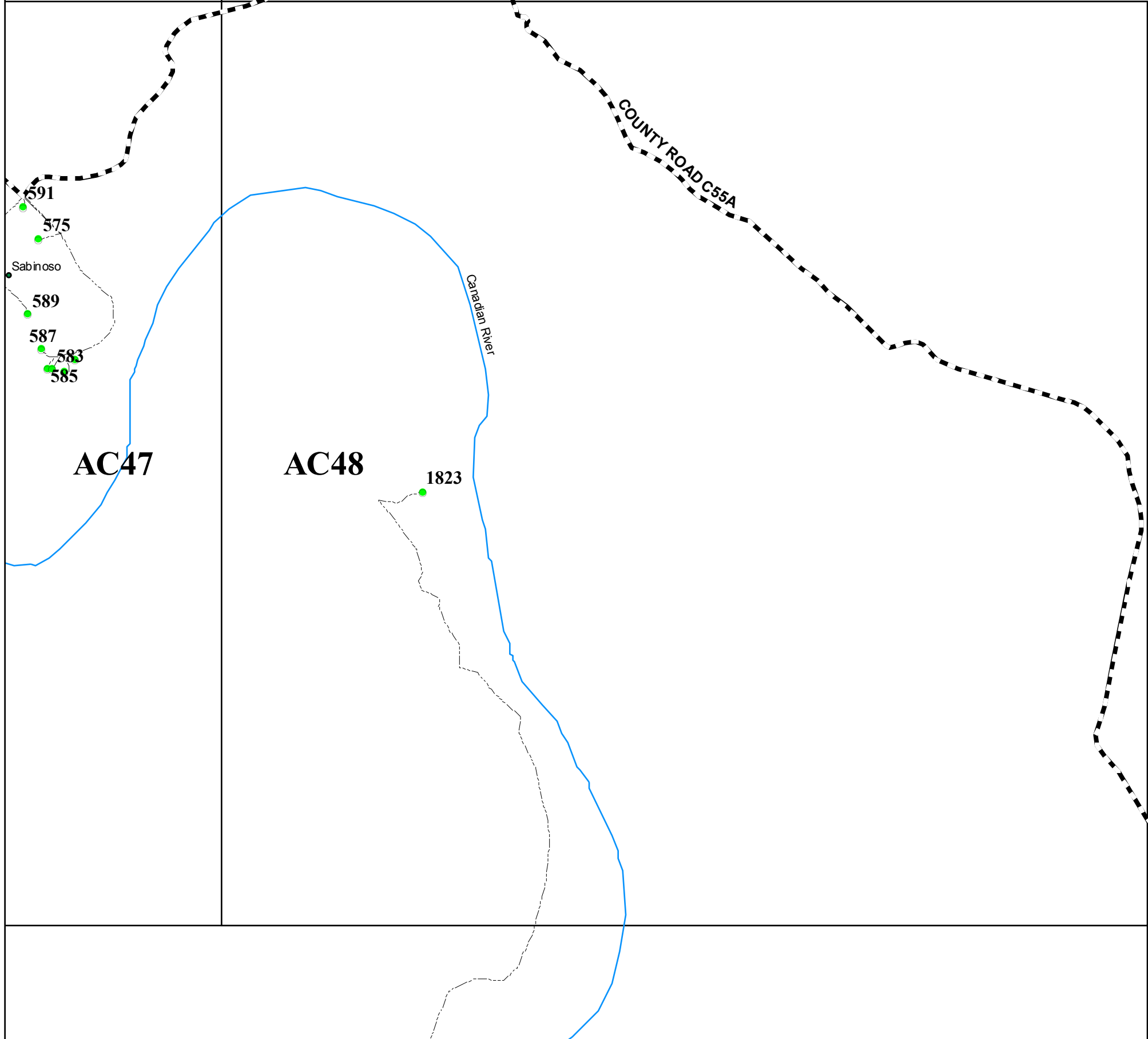
583

585

Canadian River

1823

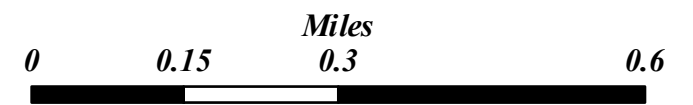
AD47



San Miguel County Map Book
2014



- Residents
- County Rds
- State Rds
- Federal Rds
- Private & Public Rds
- Driveways

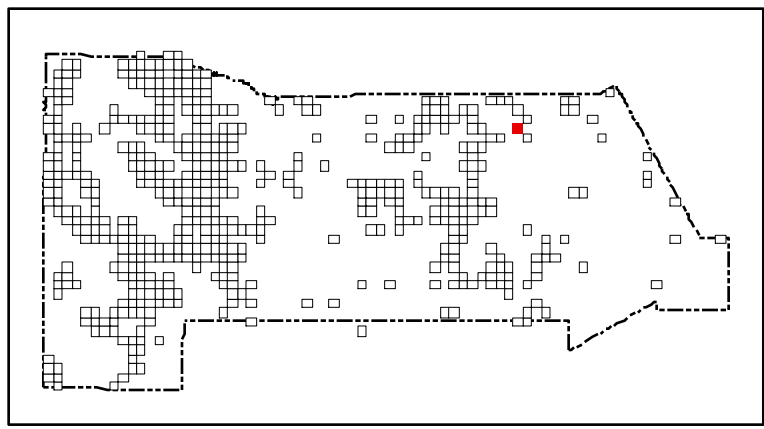


This product is for informational purposes and may not have been prepared for, or be suitable for legal, engineering, or surveying purposes. Users of this information should review or consult the primary data and information sources to ascertain the usability of the information.

Map created by: Mario H. Vasquez

Wednesday, April 23, 2014

AD53



San Miguel County Map Book 2014



- Residents
- County Rds
- State Rds
- Federal Rds
- Private & Public Rds
- Driveways

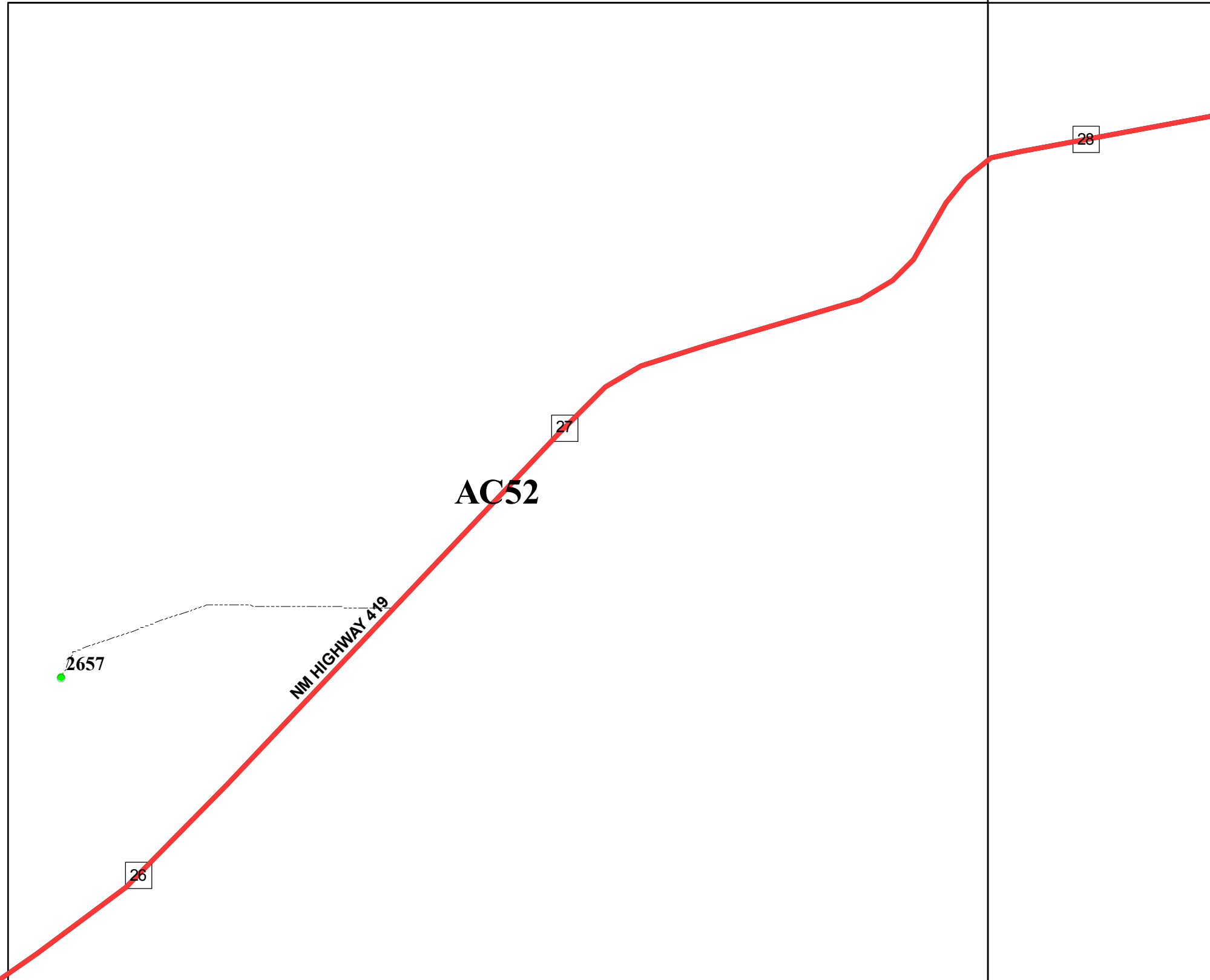


This product is for informational purposes and may not have been prepared for, or be suitable for legal, engineering, or surveying purposes. Users of this information should review or consult the primary data and information sources to ascertain the usability of the information.

Map created by: Mario H. Vasquez

Wednesday, April 23, 2014

Page Name: AC52
Page Number: 409



AC52

NM HIGHWAY 419

2657

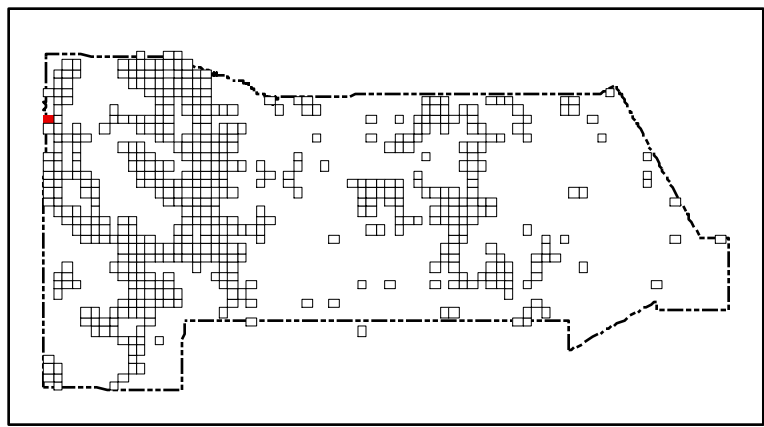
26

27

28

AB53

AE2



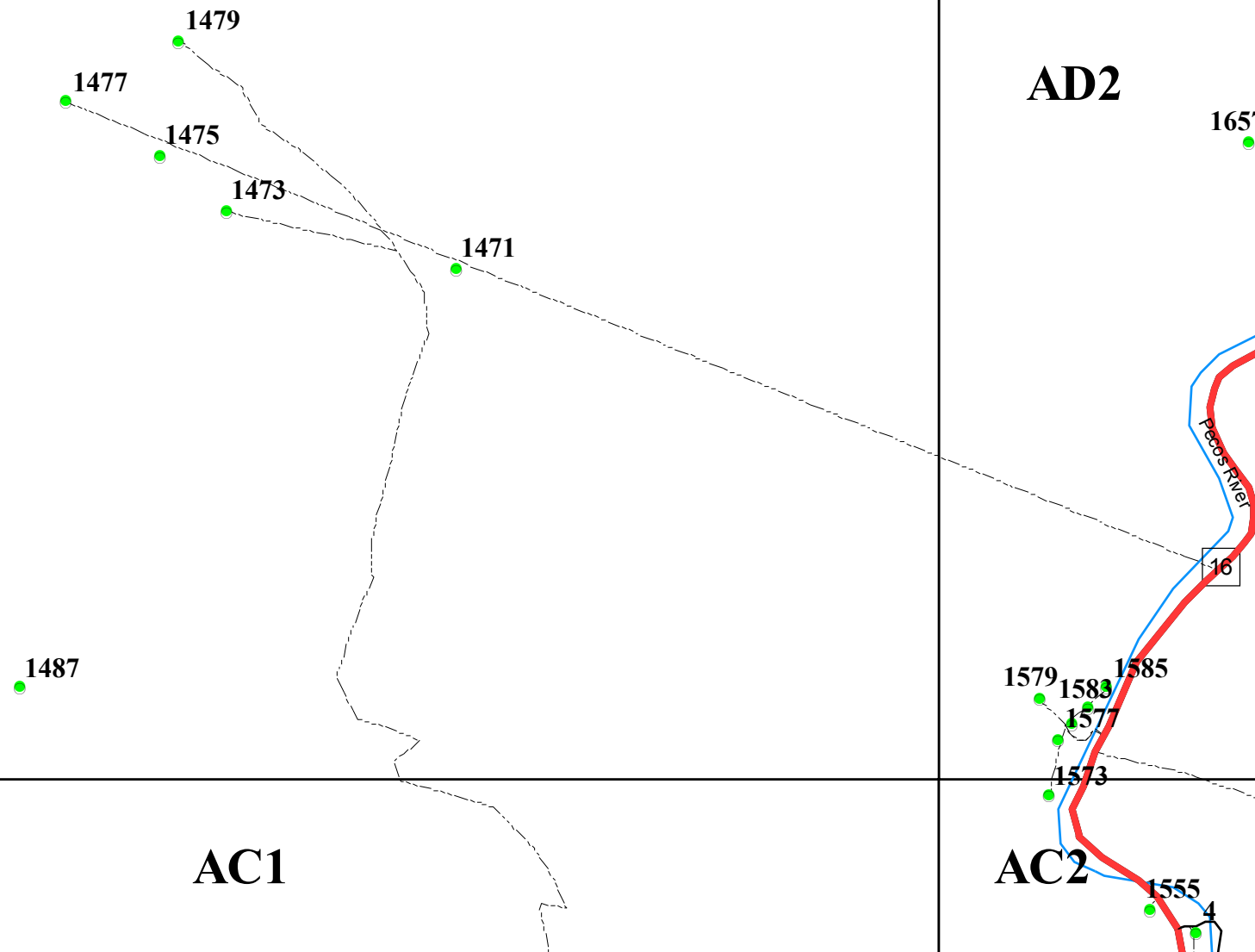
San Miguel County Map Book 2014



AD1

AD2

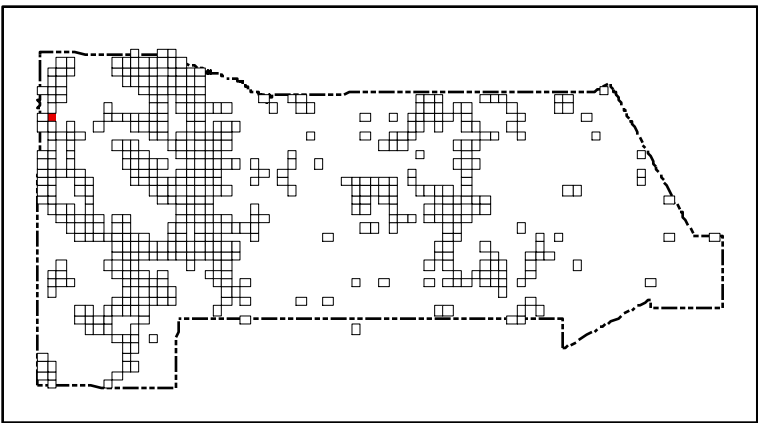
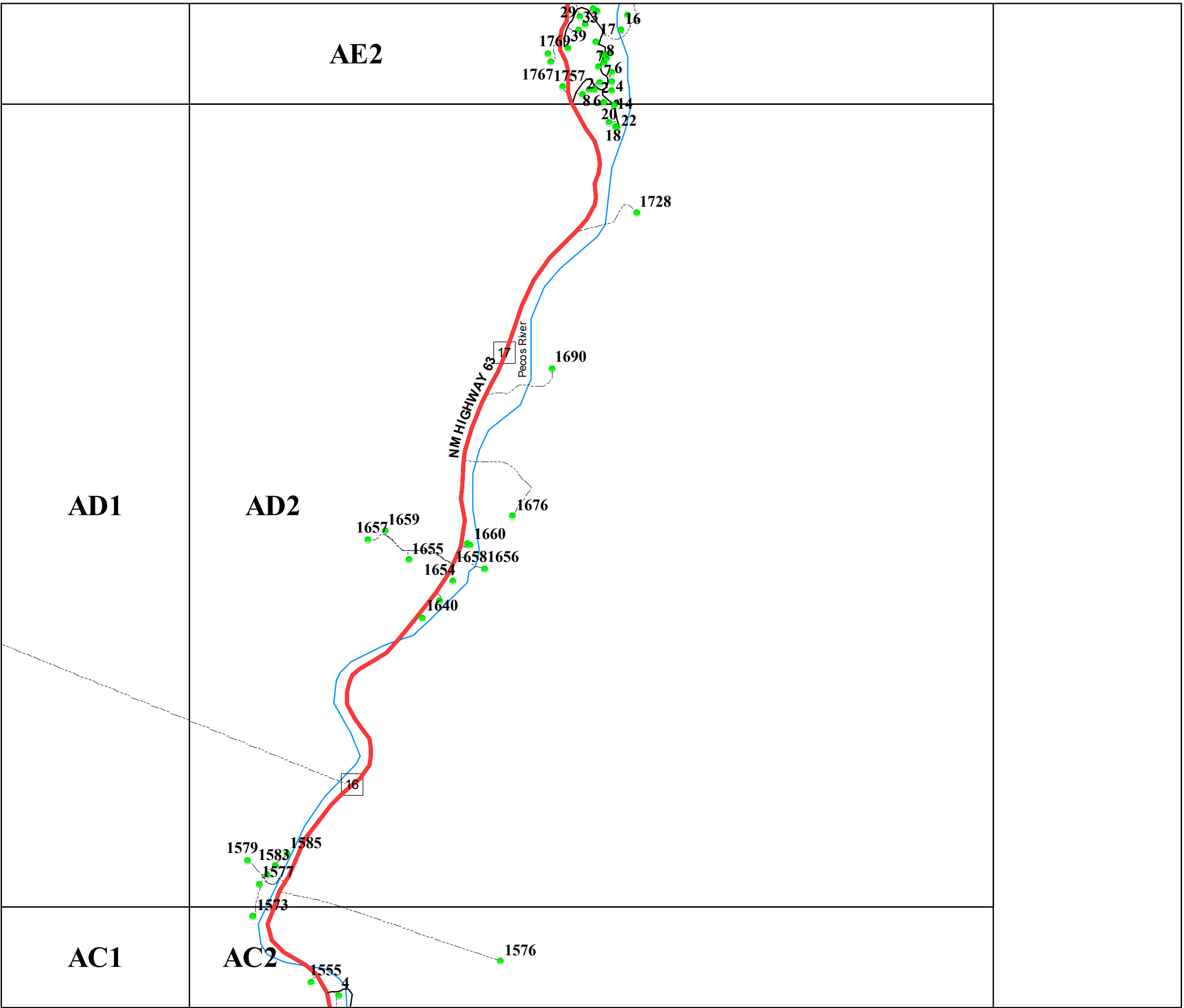
- Residents
- County Rds
- State Rds
- Federal Rds
- Private & Public Rds
- Driveways



This product is for informational purposes and may not have been prepared for, or be suitable for legal, engineering, or surveying purposes. Users of this information should review or consult the primary data and information sources to ascertain the usability of the information.

Map created by: Mario H. Vasquez

Wednesday, April 23, 2014



San Miguel County Map Book
2014



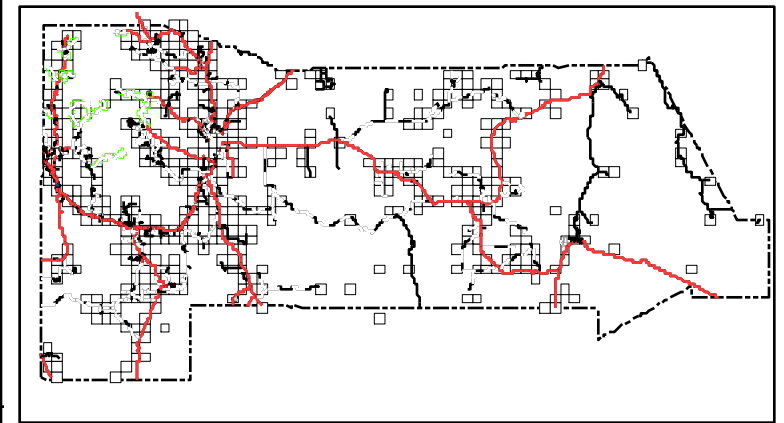
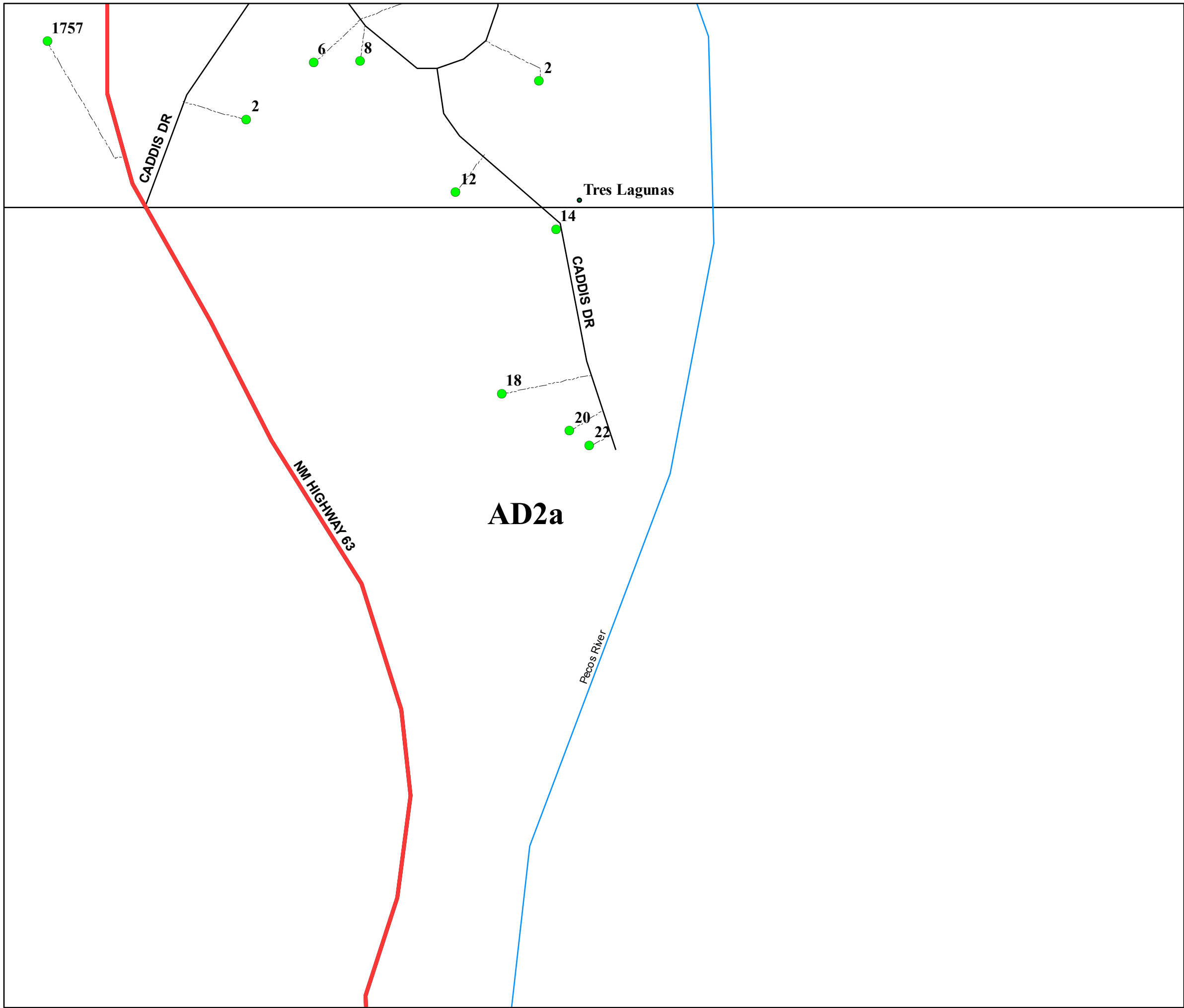
- Residents
- County Rds
- State Rds
- Federal Rds
- Private & Public Rds
- Driveways



This product is for informational purposes and may not have been prepared for, or be suitable for legal, engineering, or surveying purposes. Users of this information should review or consult the primary data and information sources to ascertain the usability of the information.

Map created by: Mario H. Vasquez

Wednesday, April 23, 2014



San Miguel County Map Book
2014



- Residents
- County Rds
- State Rds
- Federal Rds
- Private & Public Rds
- Driveways



This product is for informational purposes and may not have been prepared for, or be suitable for legal, engineering, or surveying purposes. Users of this information should review or consult the primary data and information sources to ascertain the usability of the information.

AE8

2107 2164
Gallinas Creek

FOREST ROAD 263

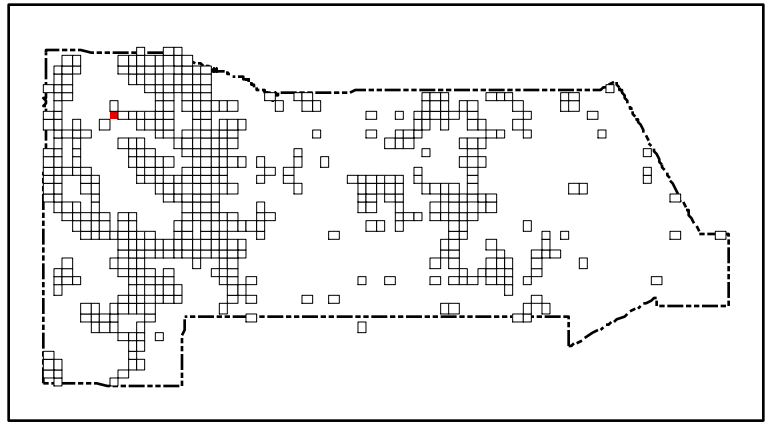
2032 2030
2034 2028
2026

68 64 63 104 54 48 45 41 37 39 33 31 29 25 21
84 86

AD8

AD9

San Miguel County Map Book 2014



- Residents
- County Rds
- State Rds
- - - - Federal Rds
- Private & Public Rds
- Driveways



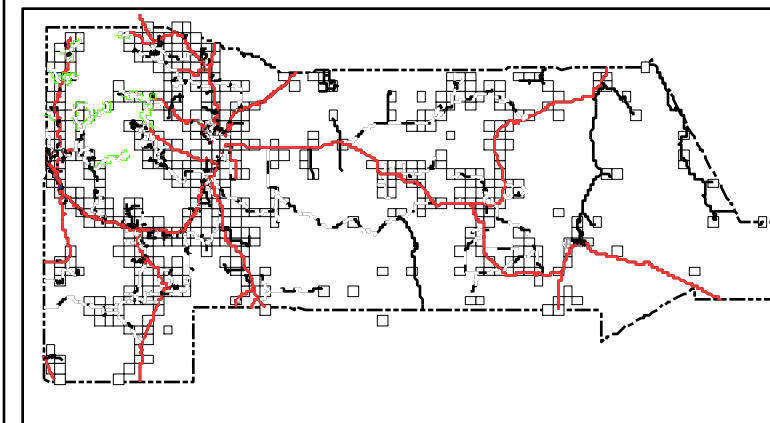
This product is for informational purposes and may not have been prepared for, or be suitable for legal, engineering, or surveying purposes. Users of this information should review or consult the primary data and information sources to ascertain the usability of the information.

Map created by: Mario H. Vasquez

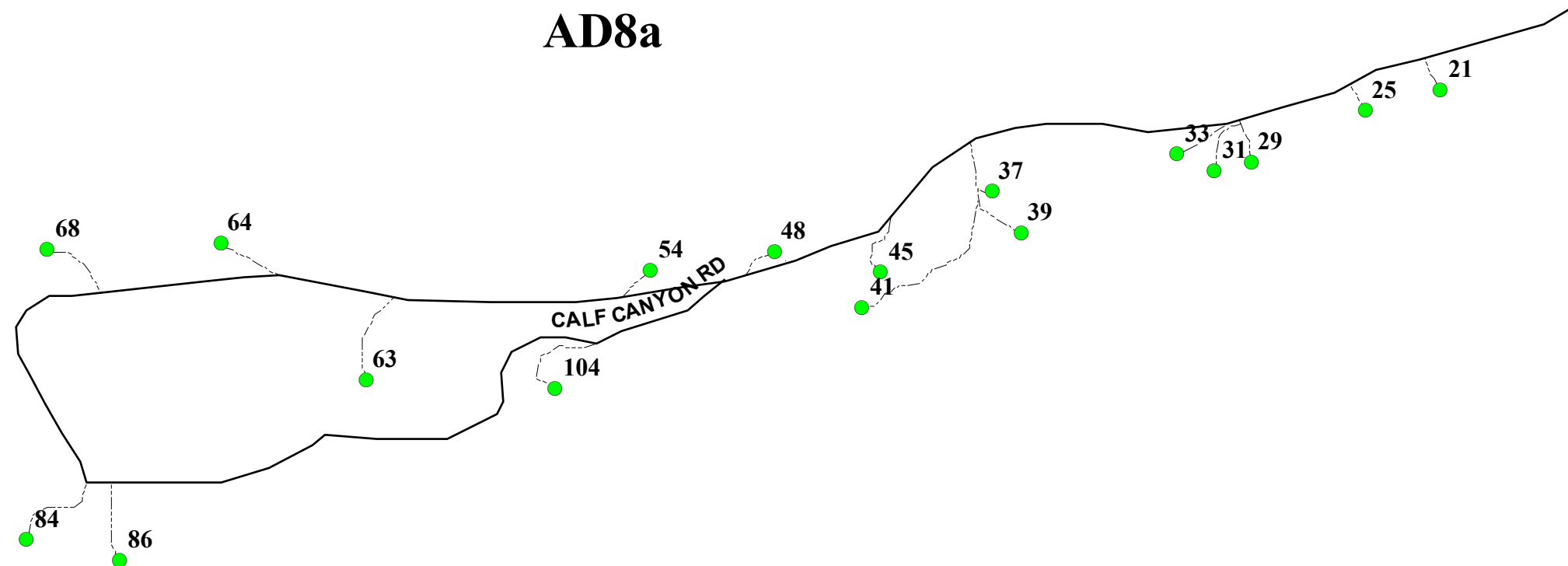
Wednesday, April 23, 2014

Page Name: AD8
Page Number: 412

AC7



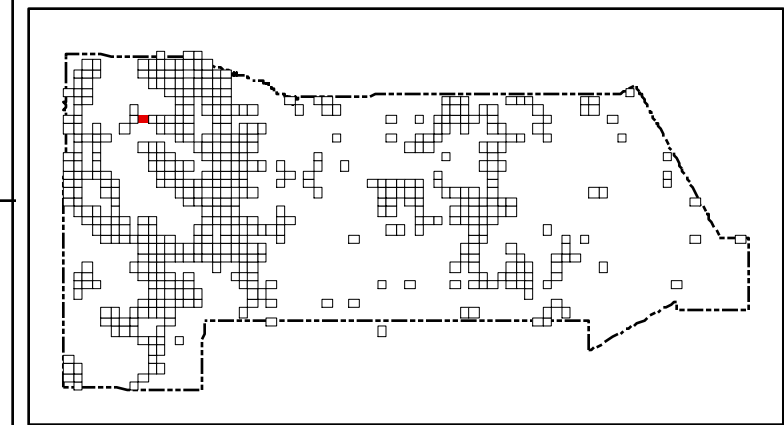
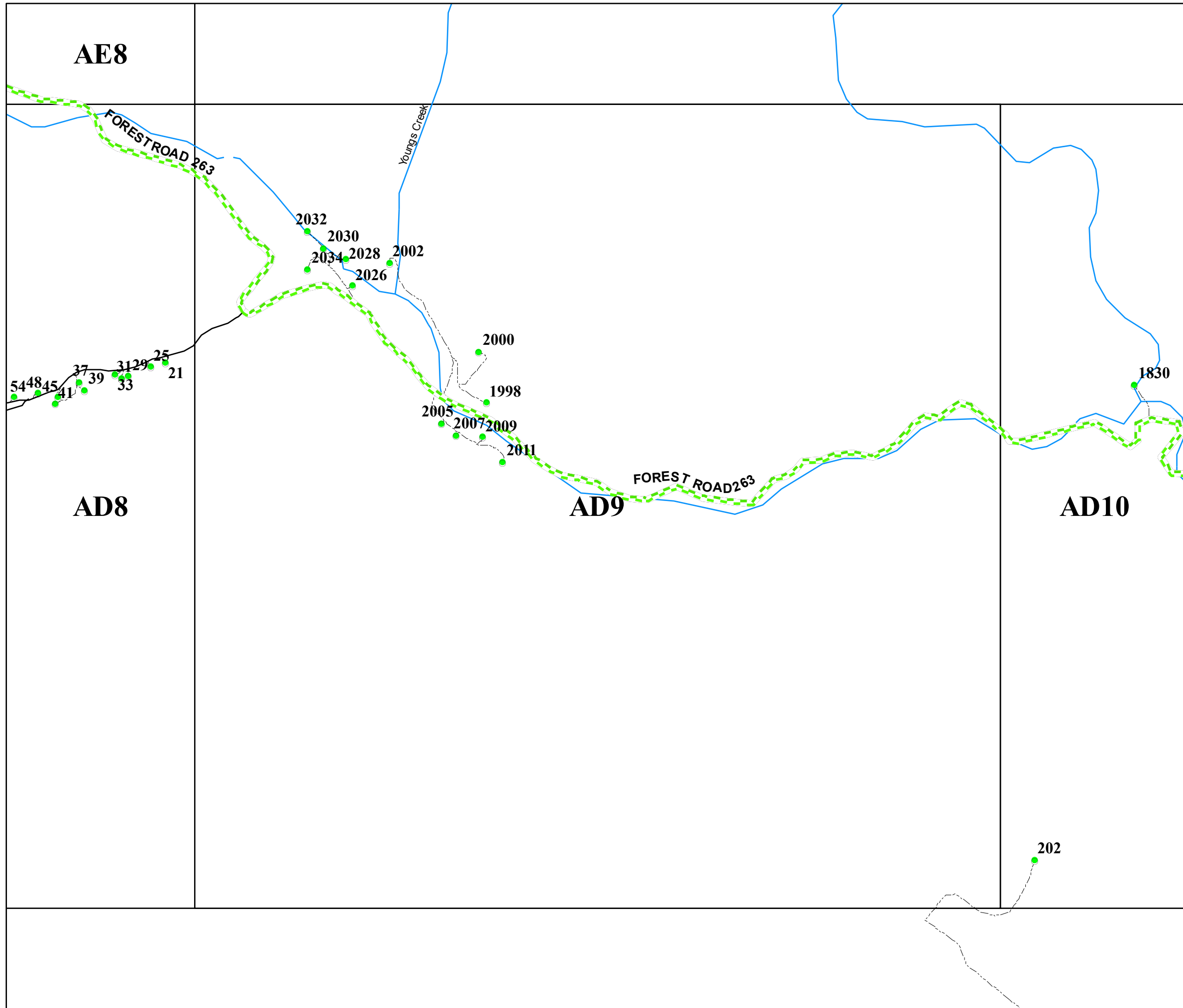
San Miguel County Map Book 2014



- Residents
- County Rds
- State Rds
- - - Federal Rds
- Private & Public Rds
- - - Driveways



This product is for informational purposes and may not have been prepared for, or be suitable for legal, engineering, or surveying purposes. Users of this information should review or consult the primary data and information sources to ascertain the usability of the information.



San Miguel County Map Book 2014



- **Residents**
- County Rds**
- State Rds**
- Federal Rds**
- Private & Public Rds**
- Driveways**

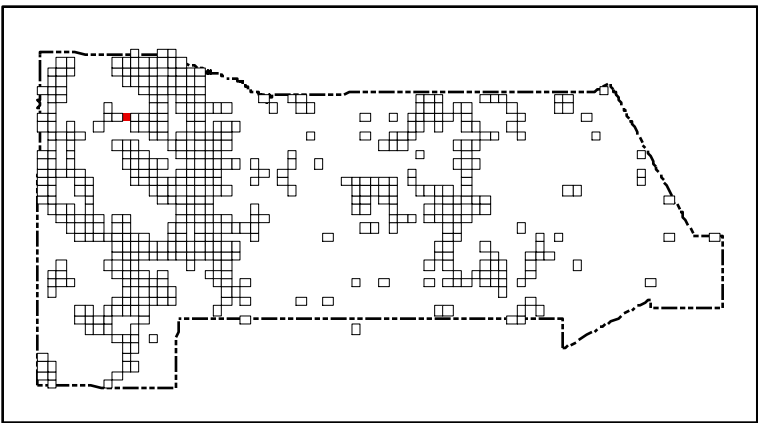
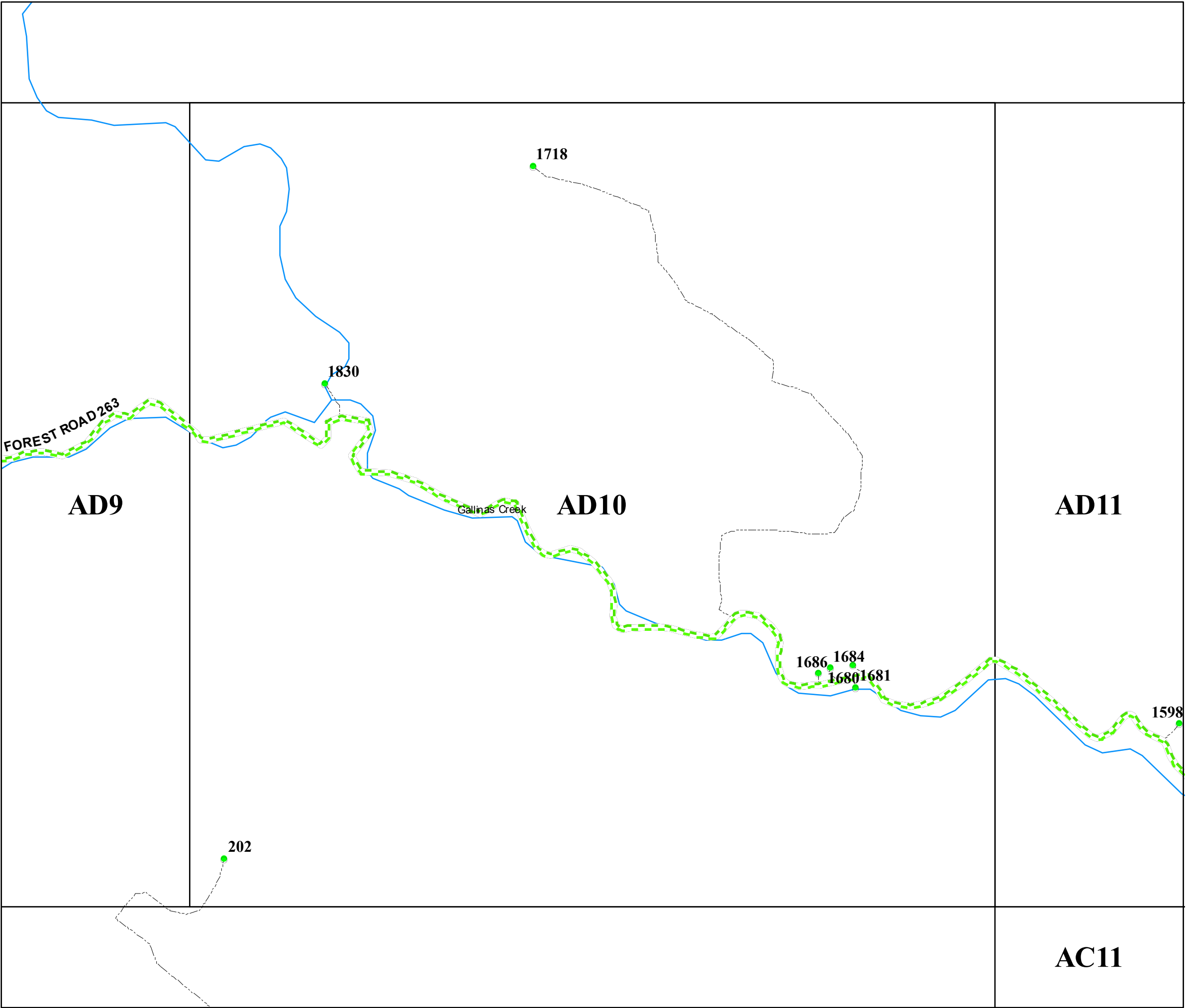


This product is for informational purposes and may not have been prepared for, or be suitable for legal, engineering, or surveying purposes. Users of this information should review or consult the primary data and information sources to ascertain the usability of the information.

Map created by: Mario H. Vasquez

Wednesday, April 23, 2014

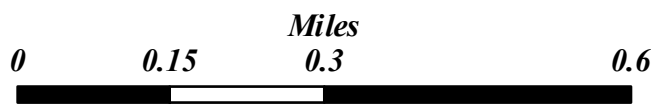
Page Name: AD9
Page Number: 413



San Miguel County Map Book
2014



- Residents
- County Rds
- State Rds
- Federal Rds
- Private & Public Rds
- Driveways

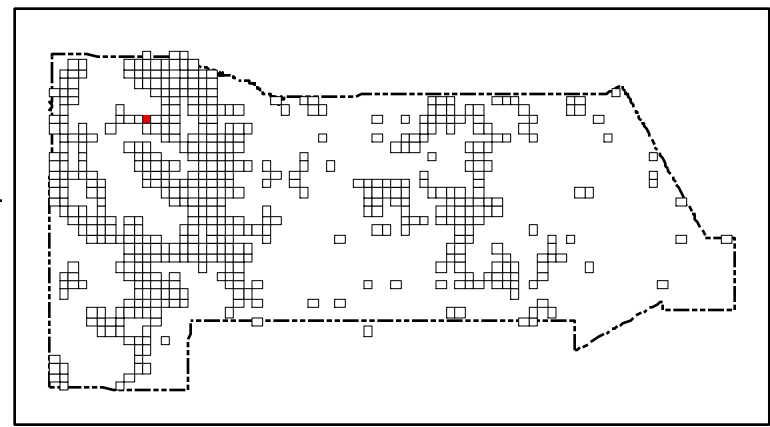


This product is for informational purposes and may not have been prepared for, or be suitable for legal, engineering, or surveying purposes. Users of this information should review or consult the primary data and information sources to ascertain the usability of the information.

Map created by: Mario H. Vasquez

Wednesday, April 23, 2014

AC11



San Miguel County Map Book 2014



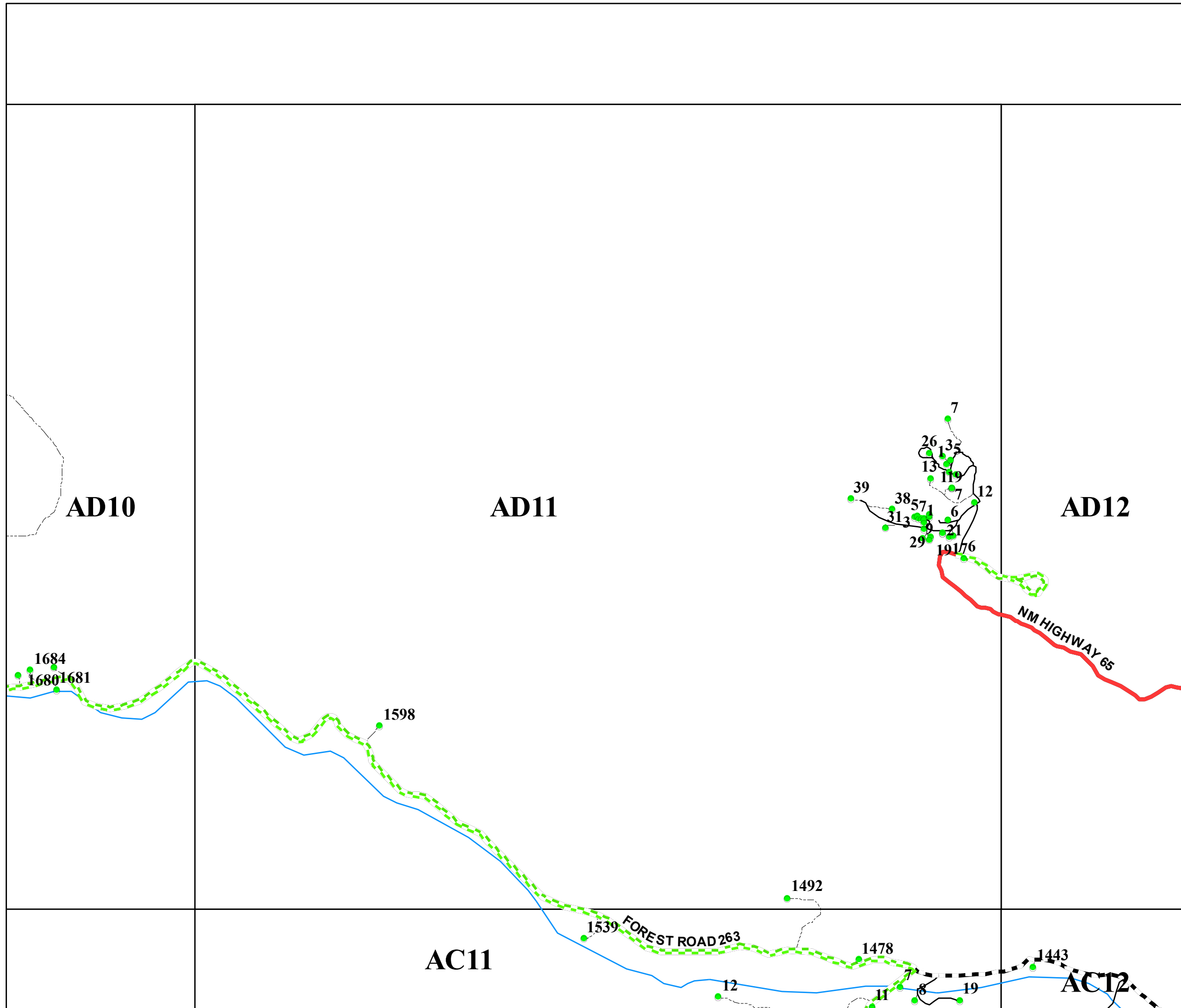
- Residents
- County Rds
- State Rds
- Federal Rds
- Private & Public Rds
- Driveways

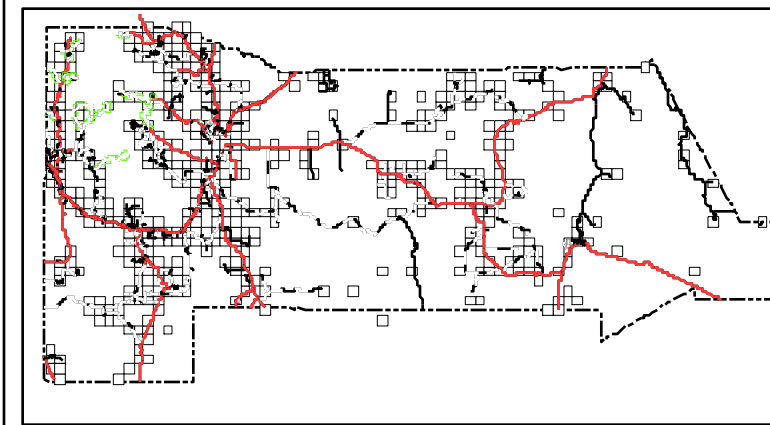


This product is for informational purposes and may not have been prepared for, or be suitable for legal, engineering, or surveying purposes. Users of this information should review or consult the primary data and information sources to ascertain the usability of the information.

Map created by: Mario H. Vásquez

Wednesday, April 23, 2014

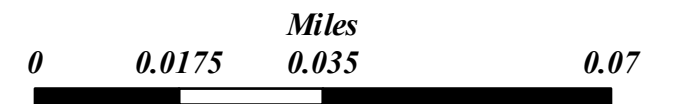




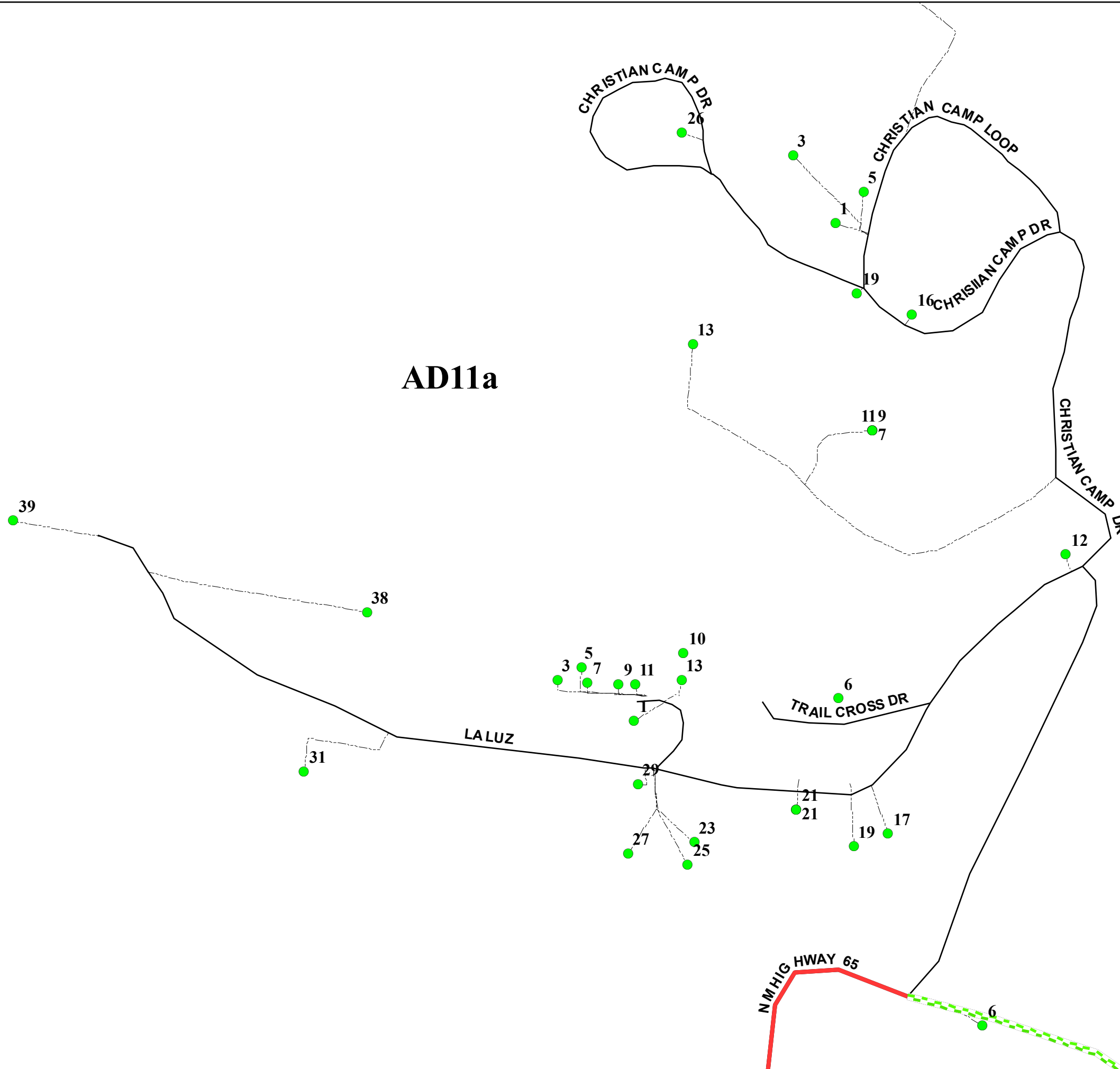
San Miguel County Map Book 2014



- Residents
- County Rds
- State Rds
- Federal Rds
- Private & Public Rds
- Driveways

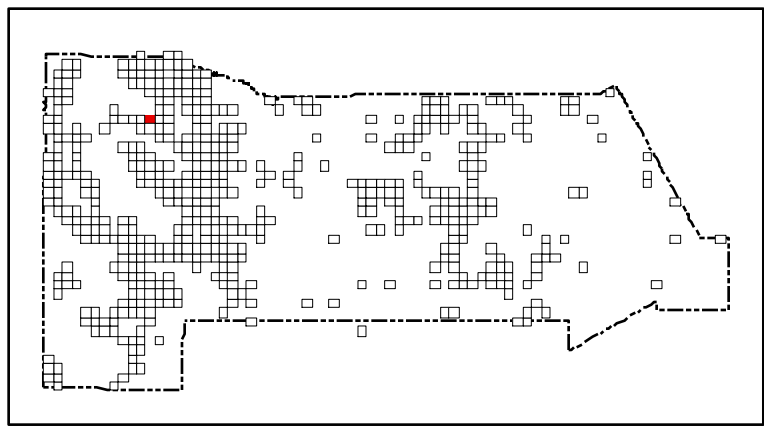


AD11a



This product is for informational purposes and may not have been prepared for, or be suitable for legal, engineering, or surveying purposes. Users of this information should review or consult the primary data and information sources to ascertain the usability of the information.

AE13



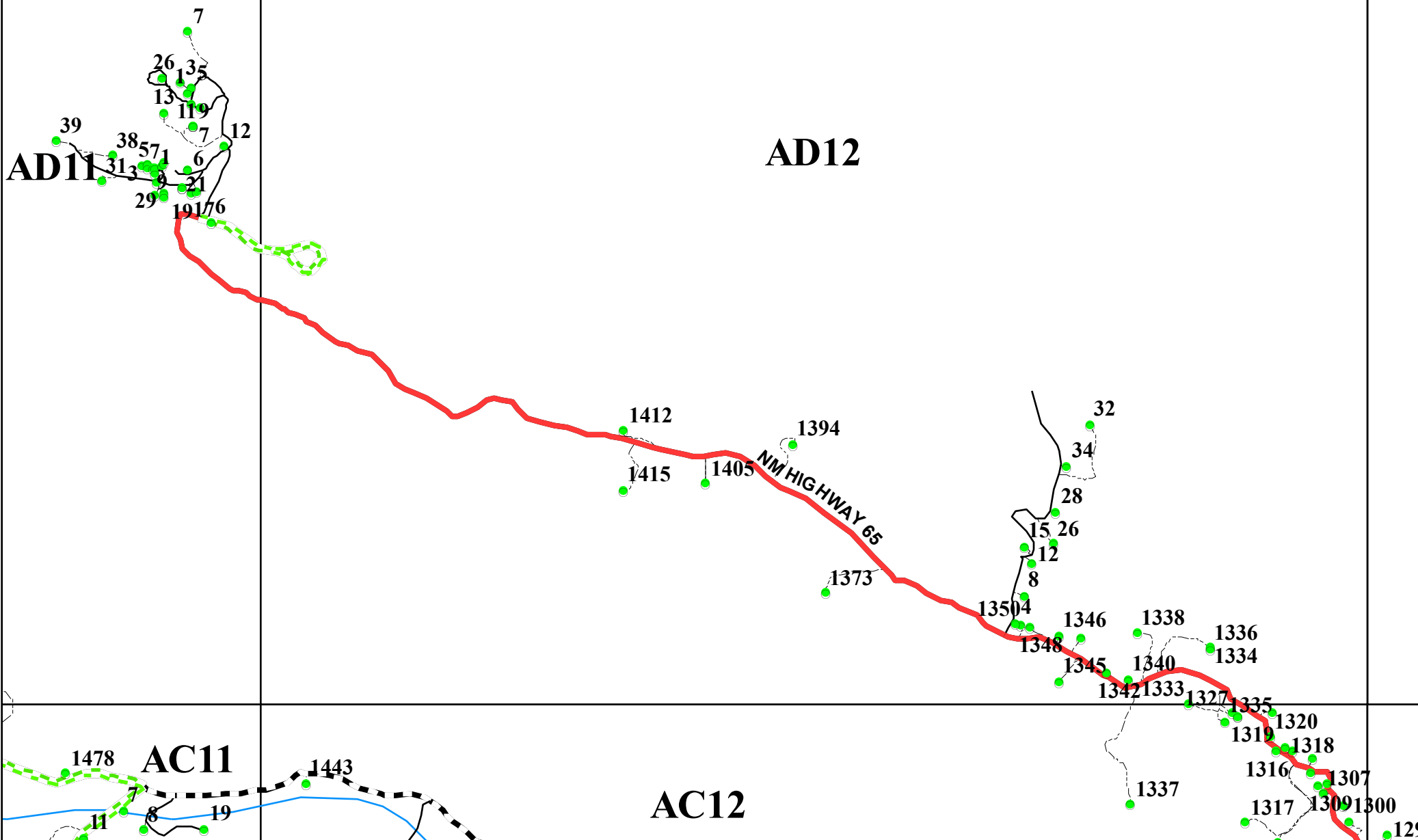
San Miguel County Map Book 2014



AD13

AD12

AD11



- Residents
- County Rds
- State Rds
- Federal Rds
- Private & Public Rds
- Driveways



This product is for informational purposes and may not have been prepared for, or be suitable for legal, engineering, or surveying purposes. Users of this information should review or consult the primary data and information sources to ascertain the usability of the information.

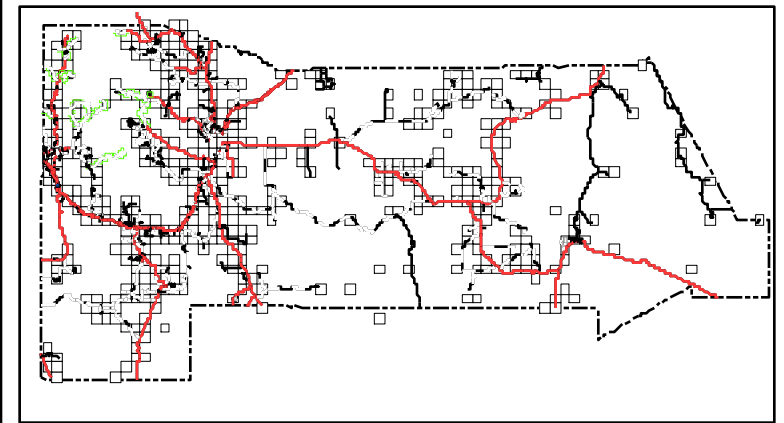
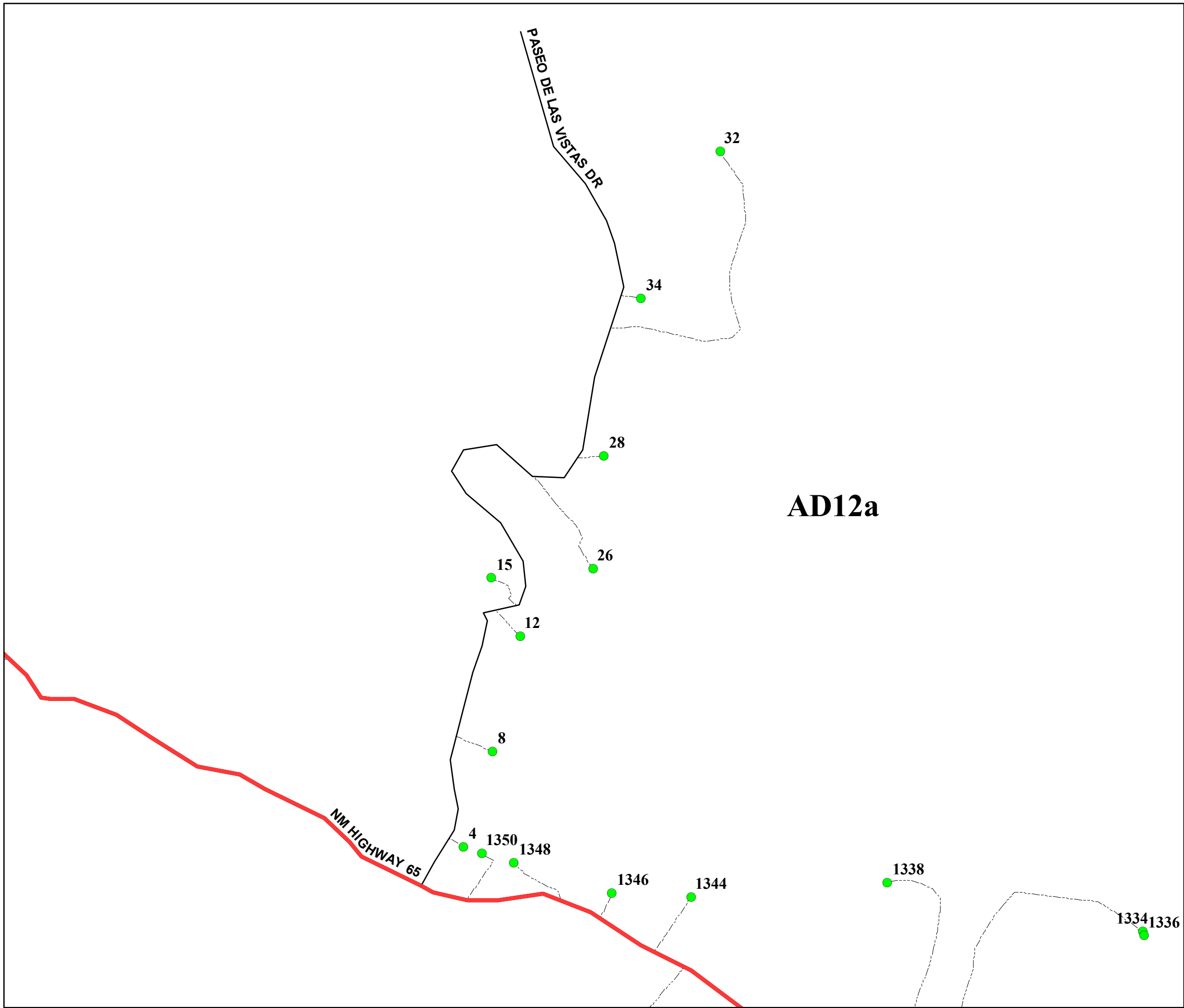
Map created by: Mario H. Vasquez

Wednesday, April 23, 2014

AC13

AC12

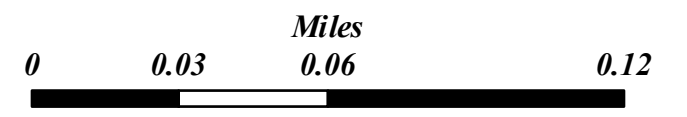
AC11



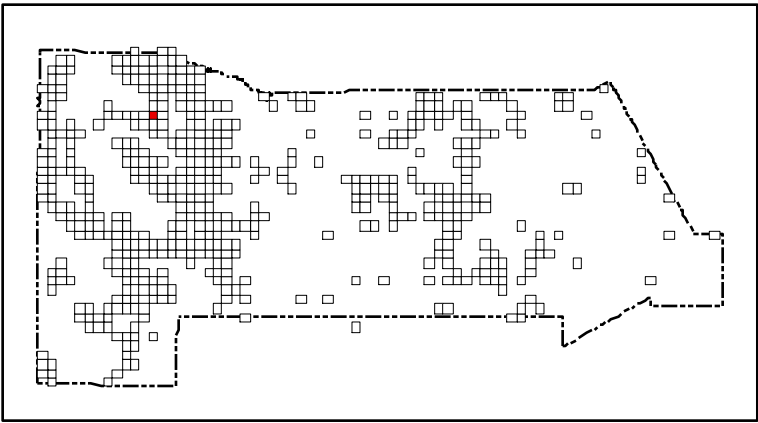
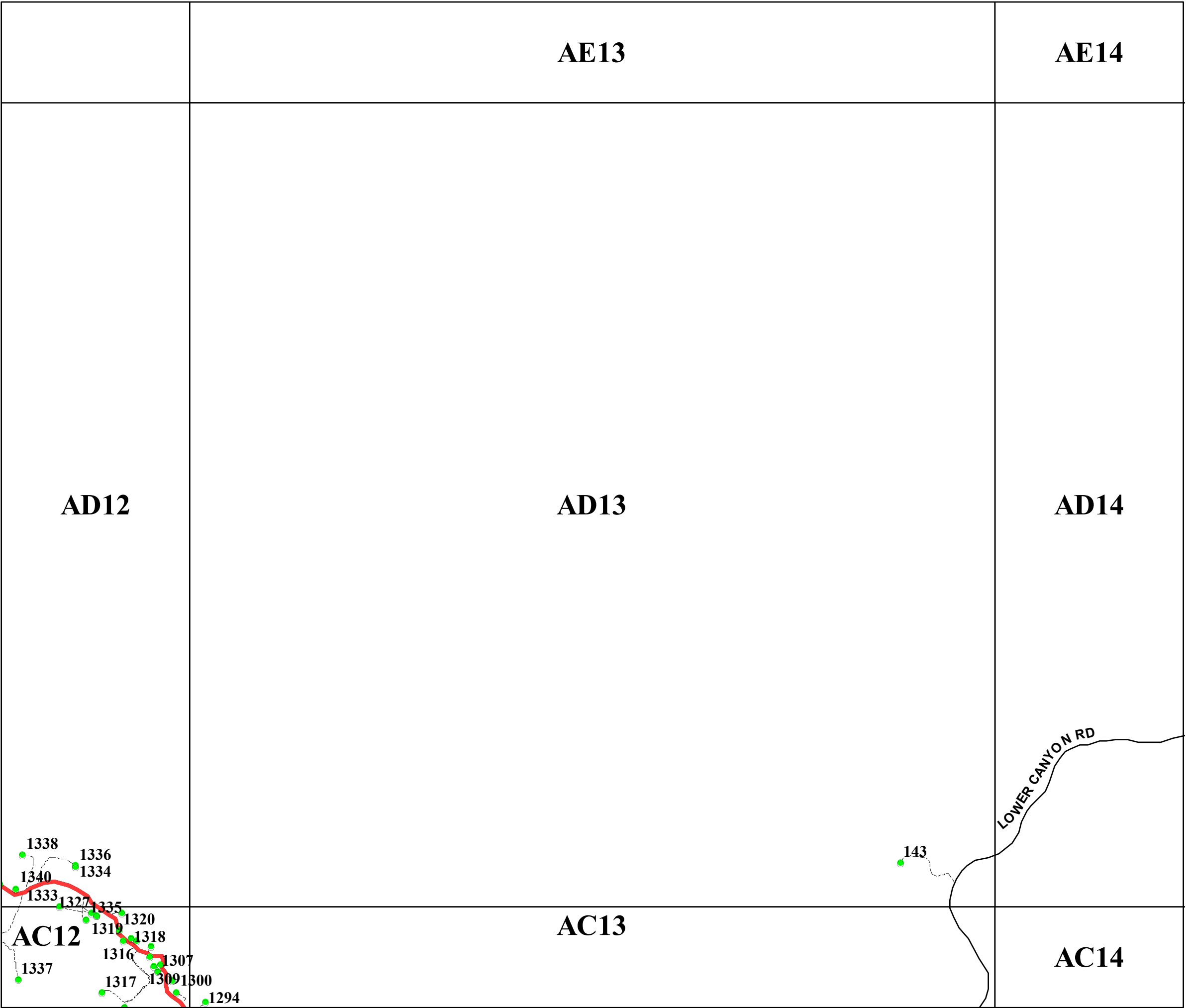
San Miguel County Map Book
2014



- Residents
- County Rds
- State Rds
- Federal Rds
- Private & Public Rds
- Driveways



This product is for informational purposes and may not have been prepared for, or be suitable for legal, engineering, or surveying purposes. Users of this information should review or consult the primary data and information sources to ascertain the usability of the information.



San Miguel County Map Book
2014



- Residents
- County Rds
- State Rds
- Federal Rds
- Private & Public Rds
- Driveways



This product is for informational purposes and may not have been prepared for, or be suitable for legal, engineering, or surveying purposes. Users of this information should review or consult the primary data and information sources to ascertain the usability of the information.

AE13

AE14

AD13

AD14

AC13

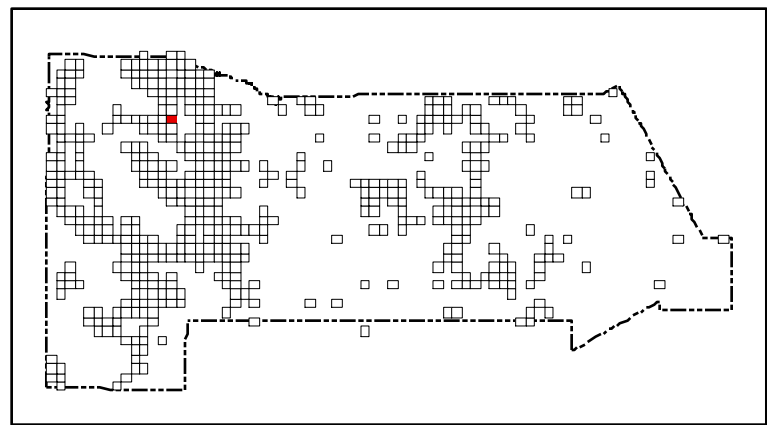
AC14

LOWER CANYON RD

289

143

456



San Miguel County Map Book
2014



- Residents
- County Rds
- State Rds
- Federal Rds
- Private & Public Rds
- Driveways



This product is for informational purposes and may not have been prepared for, or be suitable for legal, engineering, or surveying purposes. Users of this information should review or consult the primary data and information sources to ascertain the usability of the information.

Map created by: Mario H. Vasquez

Wednesday, April 23, 2014

AE16

AE17

AE18

183

BONITA RANCH RD

121122

119

8

AD17

AD18

527

AC17

AC18

525

San Miguel County Map Book
2014



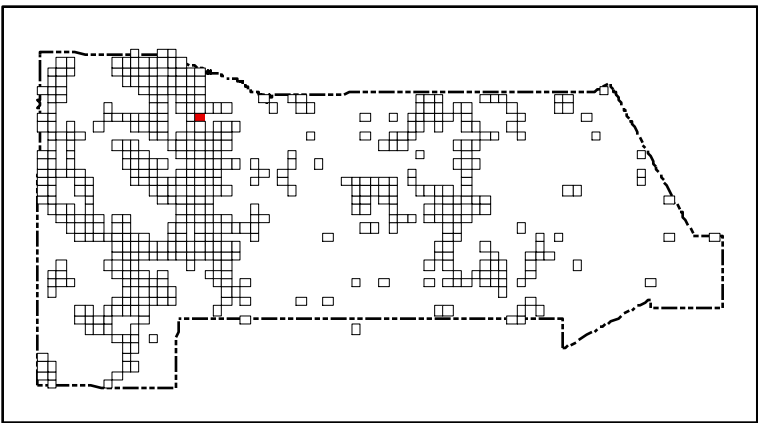
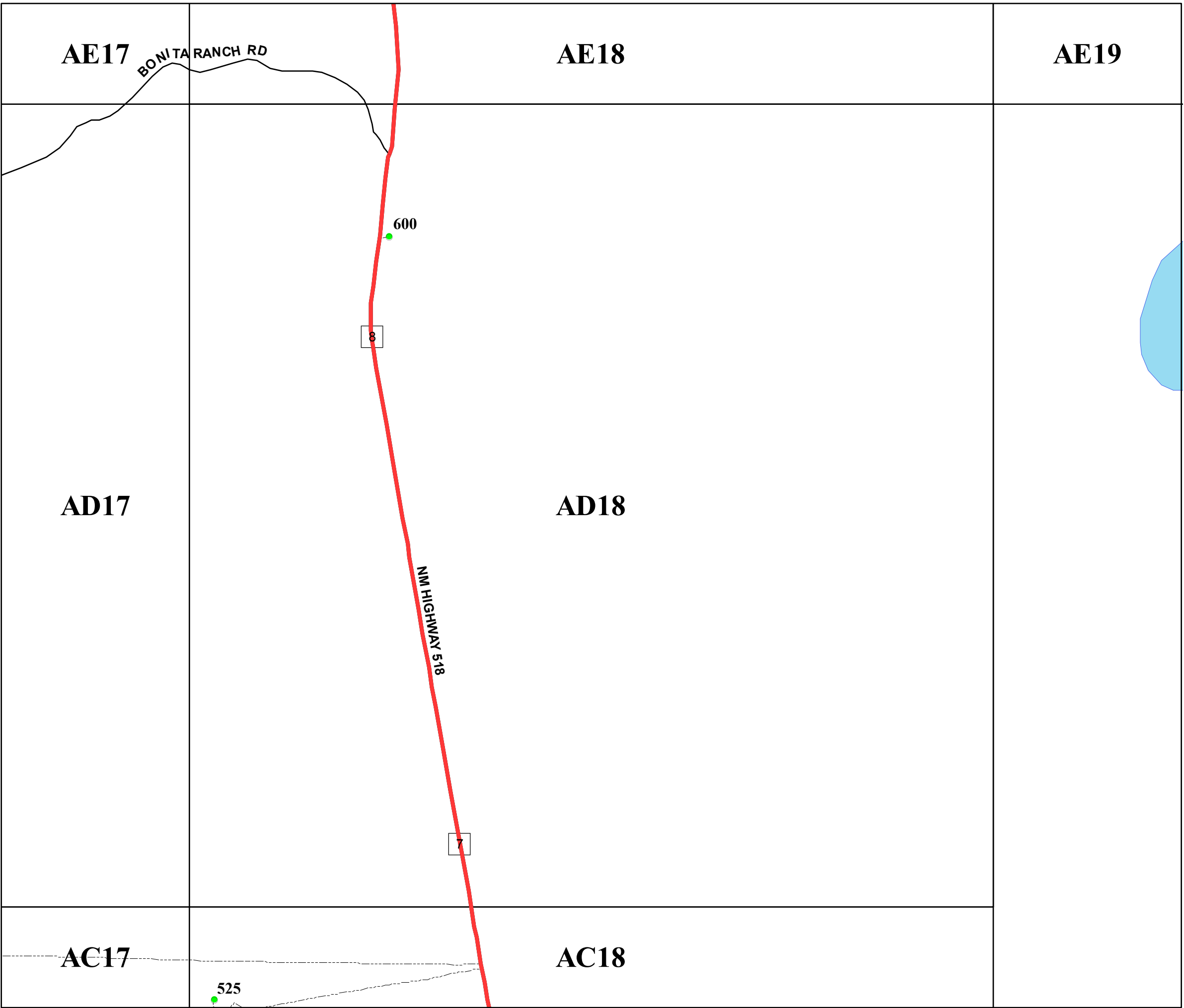
- Residents
- County Rds
- State Rds
- Federal Rds
- Private & Public Rds
- Driveways



This product is for informational purposes and may not have been prepared for, or be suitable for legal, engineering, or surveying purposes. Users of this information should review or consult the primary data and information sources to ascertain the usability of the information.

Map created by: Mario H. Vasquez

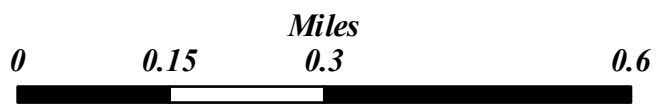
Wednesday, April 23, 2014



San Miguel County Map Book
2014



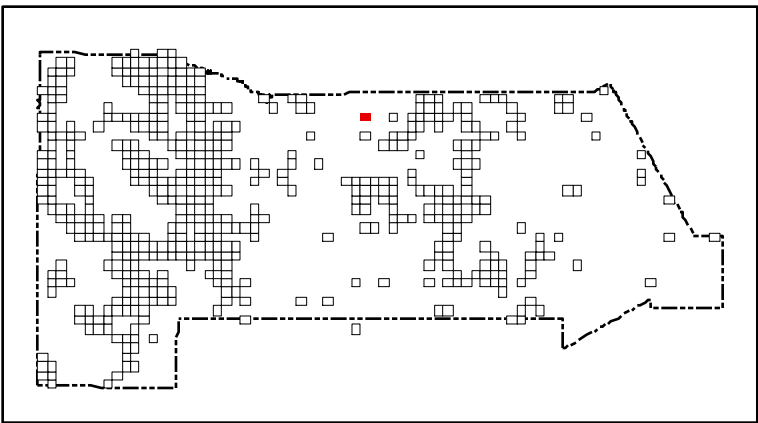

- Residents
- County Rds
- State Rds
- Federal Rds
- Private & Public Rds
- Driveways




This product is for informational purposes and may not have been prepared for, or be suitable for legal, engineering, or surveying purposes. Users of this information should review or consult the primary data and information sources to ascertain the usability of the information.

Map created by: Mario H. Vasquez

Wednesday, April 23, 2014



San Miguel County Map Book
2014



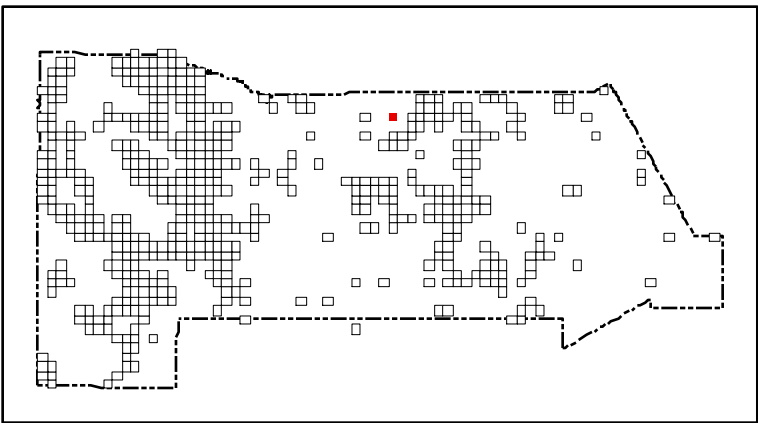
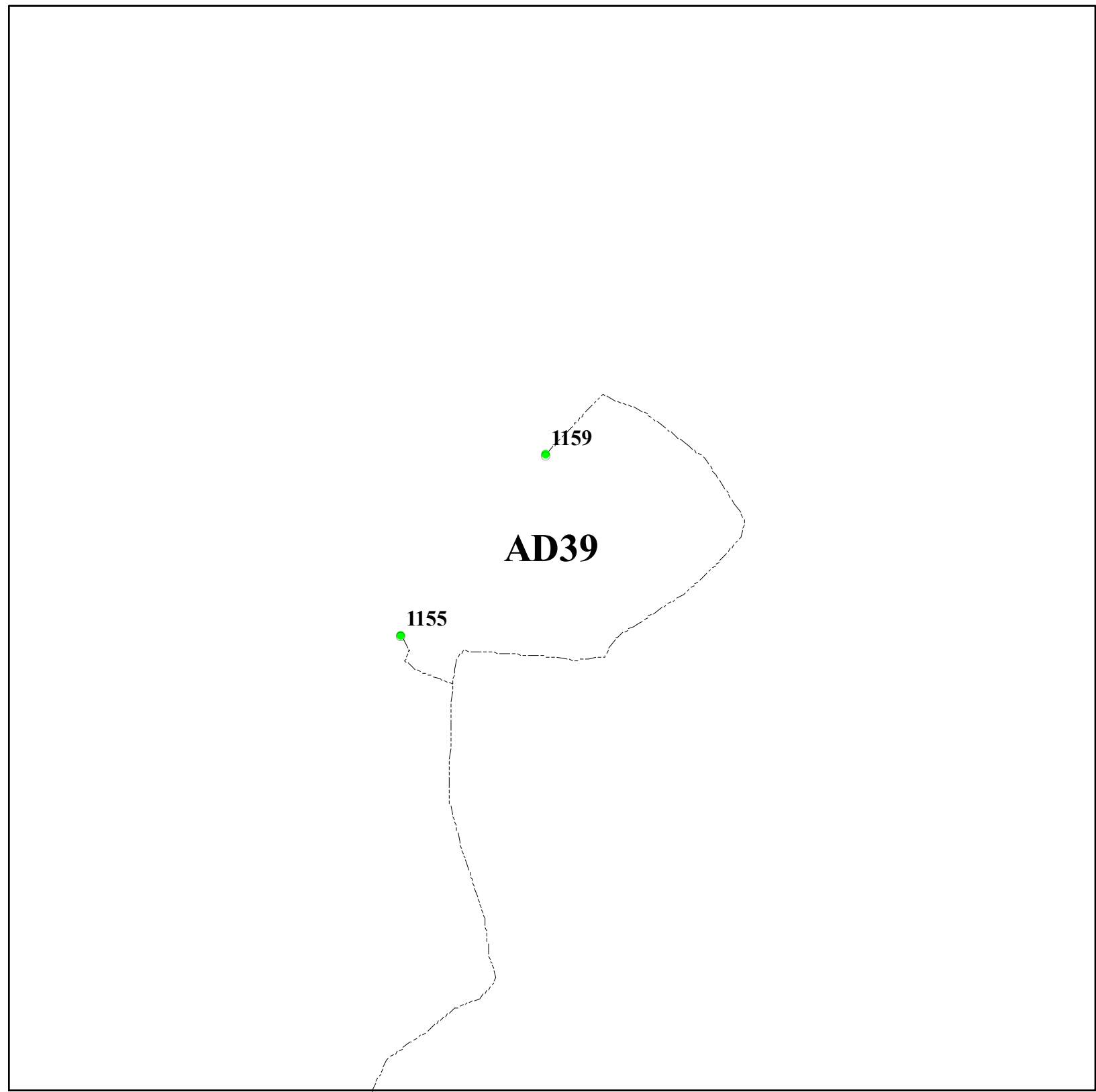
- Residents
- County Rds
- State Rds
- Federal Rds
- Private & Public Rds
- Driveways




This product is for informational purposes and may not have been prepared for, or be suitable for legal, engineering, or surveying purposes. Users of this information should review or consult the primary data and information sources to ascertain the usability of the information.

Map created by: Mario H. Vasquez

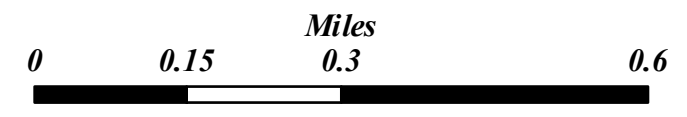
Wednesday, April 23, 2014



San Miguel County Map Book 2014



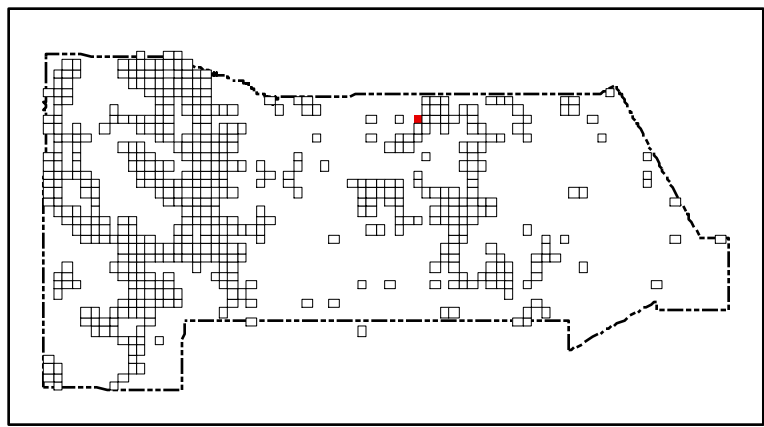
- **Residents**
- County Rds**
- State Rds**
- Federal Rds**
- Private & Public Rds**
- Driveways**



This product is for informational purposes and may not have been prepared for, or be suitable for legal, engineering, or surveying purposes. Users of this information should review or consult the primary data and information sources to ascertain the usability of the information.

Map created by: Mario H. Vasquez
Wednesday, April 23, 2014

AE42



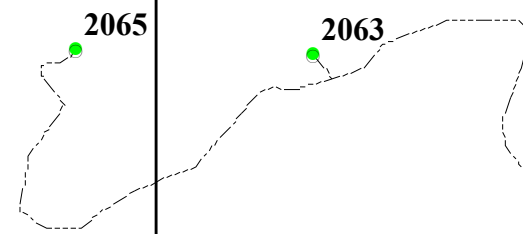
**San Miguel County Map Book
2014**



AD41

AD42

- **Residents**
- County Rds**
- State Rds**
- Federal Rds**
- Private & Public Rds**
- Driveways**



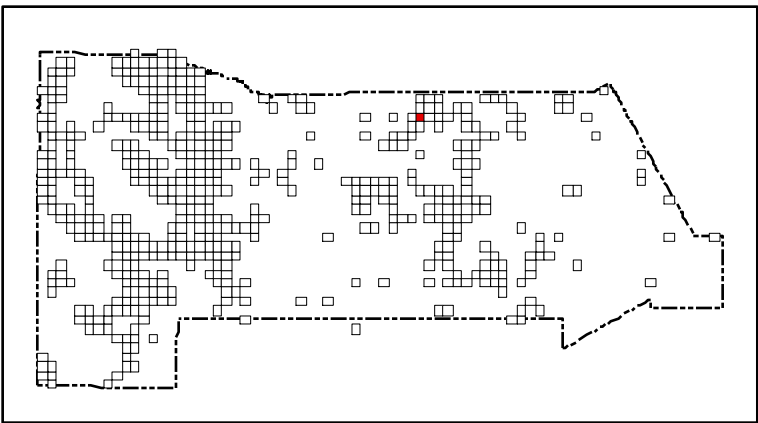
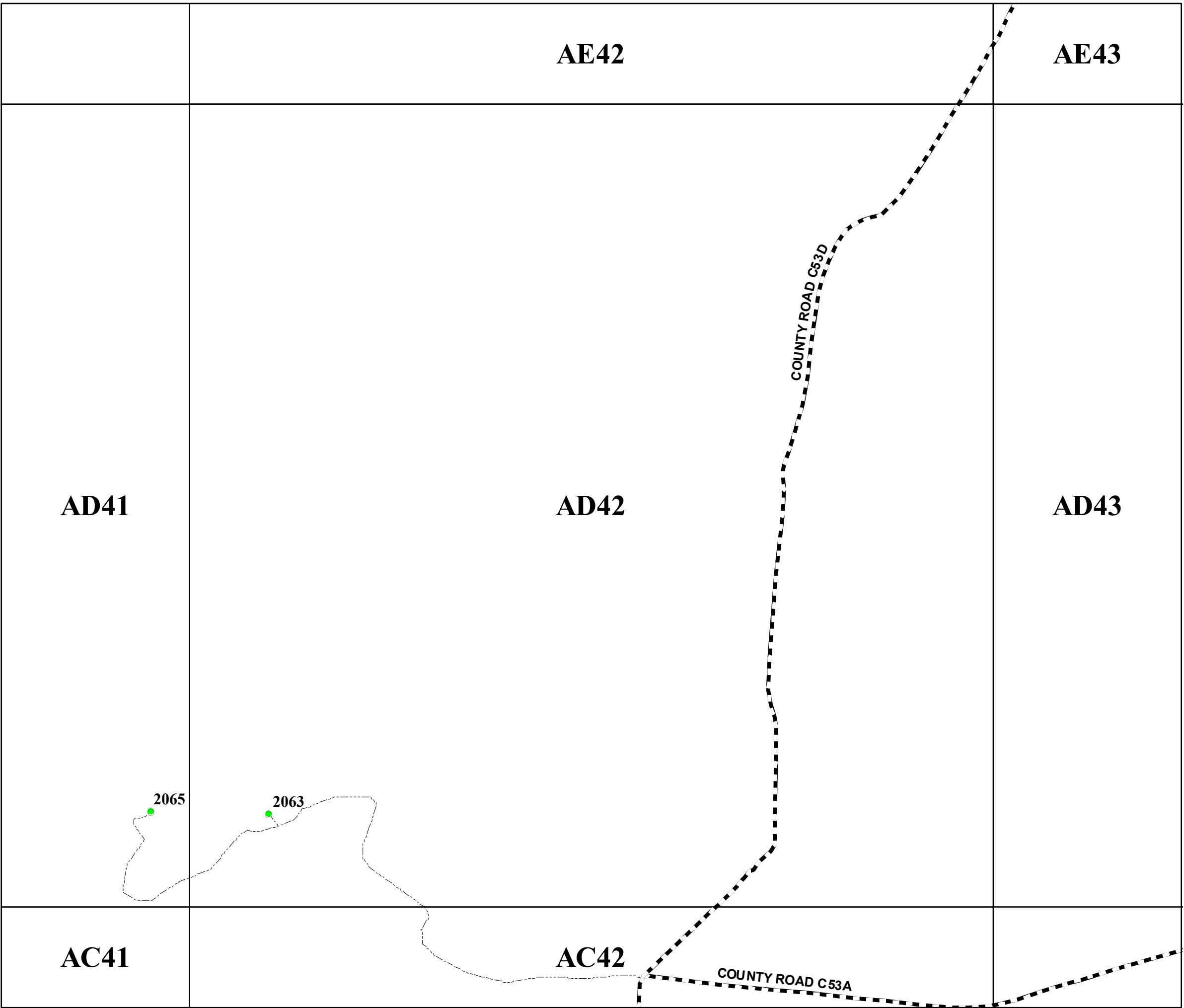
AC41

AC42

This product is for informational purposes and may not have been prepared for, or be suitable for legal, engineering, or surveying purposes. Users of this information should review or consult the primary data and information sources to ascertain the usability of the information.

Map created by: Mario H. Vasquez

Wednesday, April 23, 2014



San Miguel County Map Book
2014



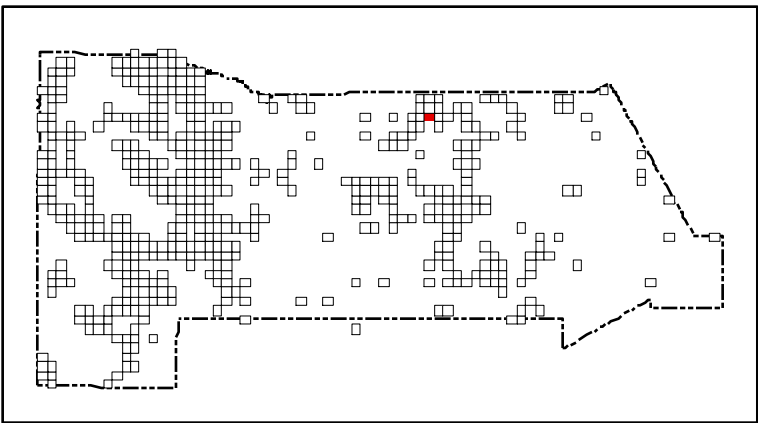
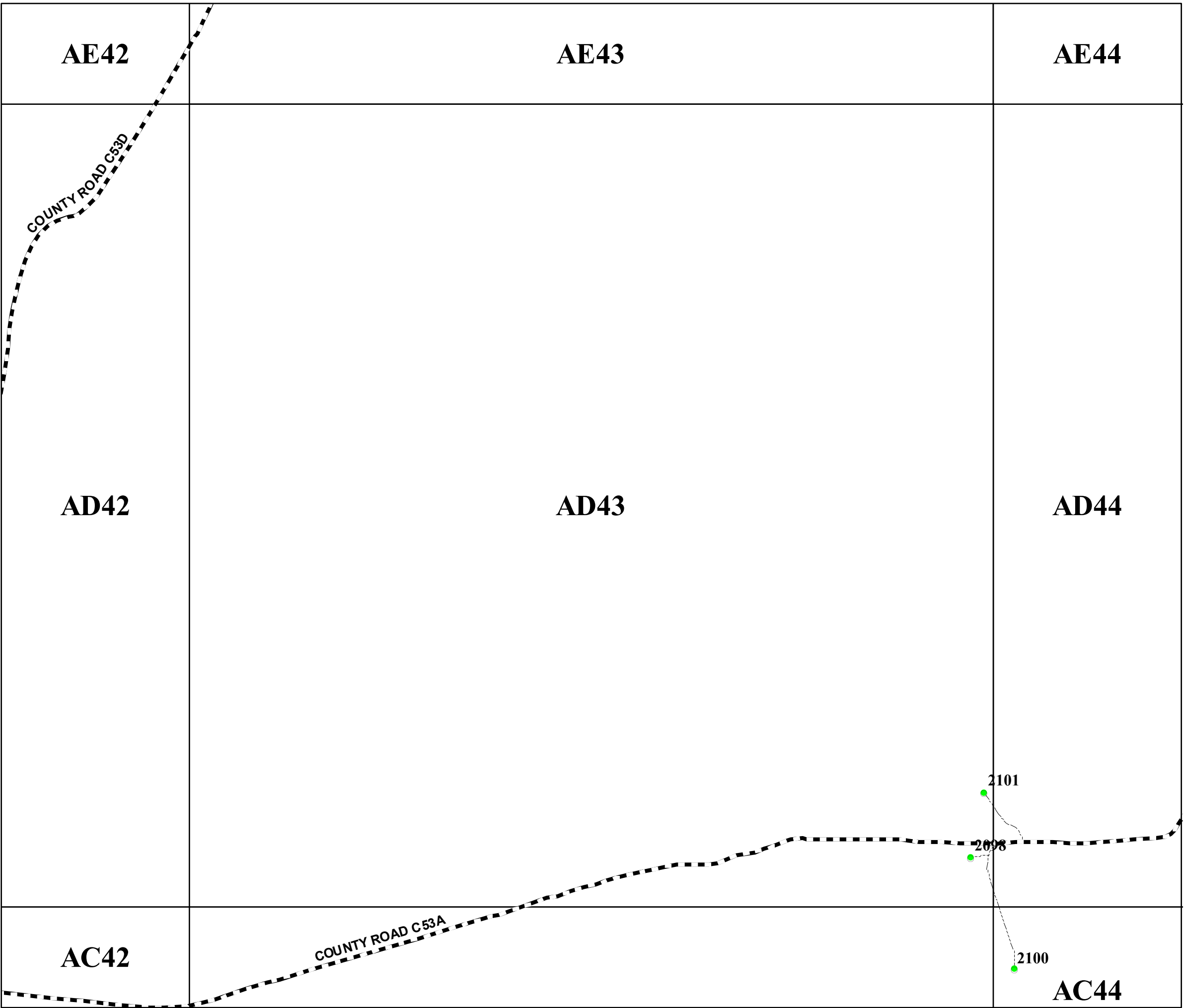
- Residents
- County Rds
- State Rds
- Federal Rds
- Private & Public Rds
- Driveways



This product is for informational purposes and may not have been prepared for, or be suitable for legal, engineering, or surveying purposes. Users of this information should review or consult the primary data and information sources to ascertain the usability of the information.

Map created by: Mario H. Vásquez

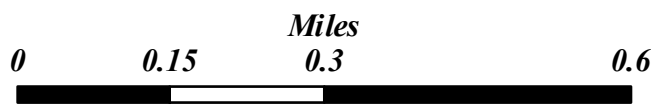
Wednesday, April 23, 2014



San Miguel County Map Book
2014



- Residents
- County Rds
- State Rds
- Federal Rds
- Private & Public Rds
- Driveways



This product is for informational purposes and may not have been prepared for, or be suitable for legal, engineering, or surveying purposes. Users of this information should review or consult the primary data and information sources to ascertain the usability of the information.

Map created by: Mario H. Vasquez

Wednesday, April 23, 2014

AE43

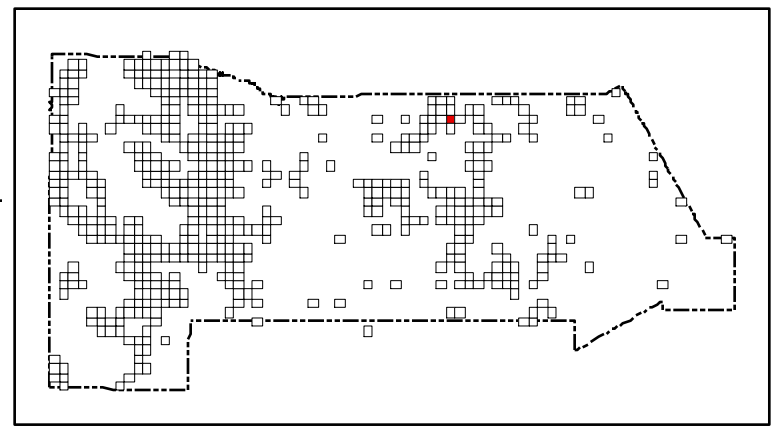
AE44

AD43

AD44

AD45

AC44



**San Miguel County Map Book
2014**



- **Residents**
- County Rds**
- State Rds**
- Federal Rds**
- Private & Public Rds**
- Driveways**



This product is for informational purposes and may not have been prepared for, or be suitable for legal, engineering, or surveying purposes. Users of this information should review or consult the primary data and information sources to ascertain the usability of the information.

Map created by: *Mario H. Vasquez*

Wednesday, April 23, 2014

Page Name: AD44
Page Number: 426

2101

2098

2100

2130

COUNTY ROAD C53A

AE44

AE46

AD44

AD45

AC44

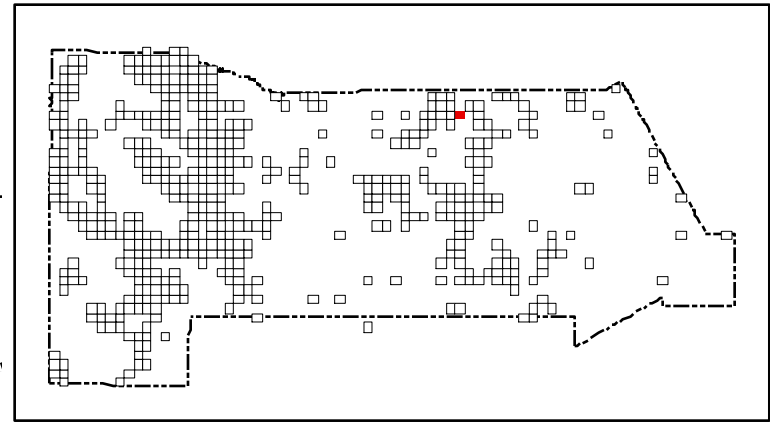
2665

2660

2130

COUNTY ROAD C53A

San Miguel County Map Book 2014



- Residents
- County Rds
- State Rds
- Federal Rds
- Private & Public Rds
- Driveways



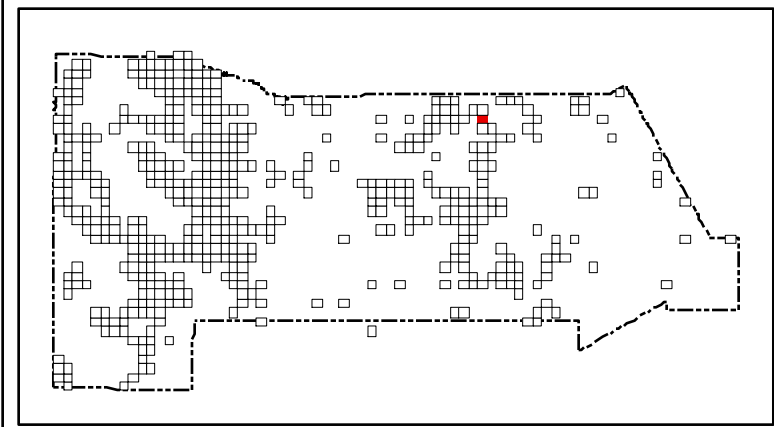
This product is for informational purposes and may not have been prepared for, or be suitable for legal, engineering, or surveying purposes. Users of this information should review or consult the primary data and information sources to ascertain the usability of the information.

Map created by: Mario H. Vasquez

Wednesday, April 23, 2014

AE46

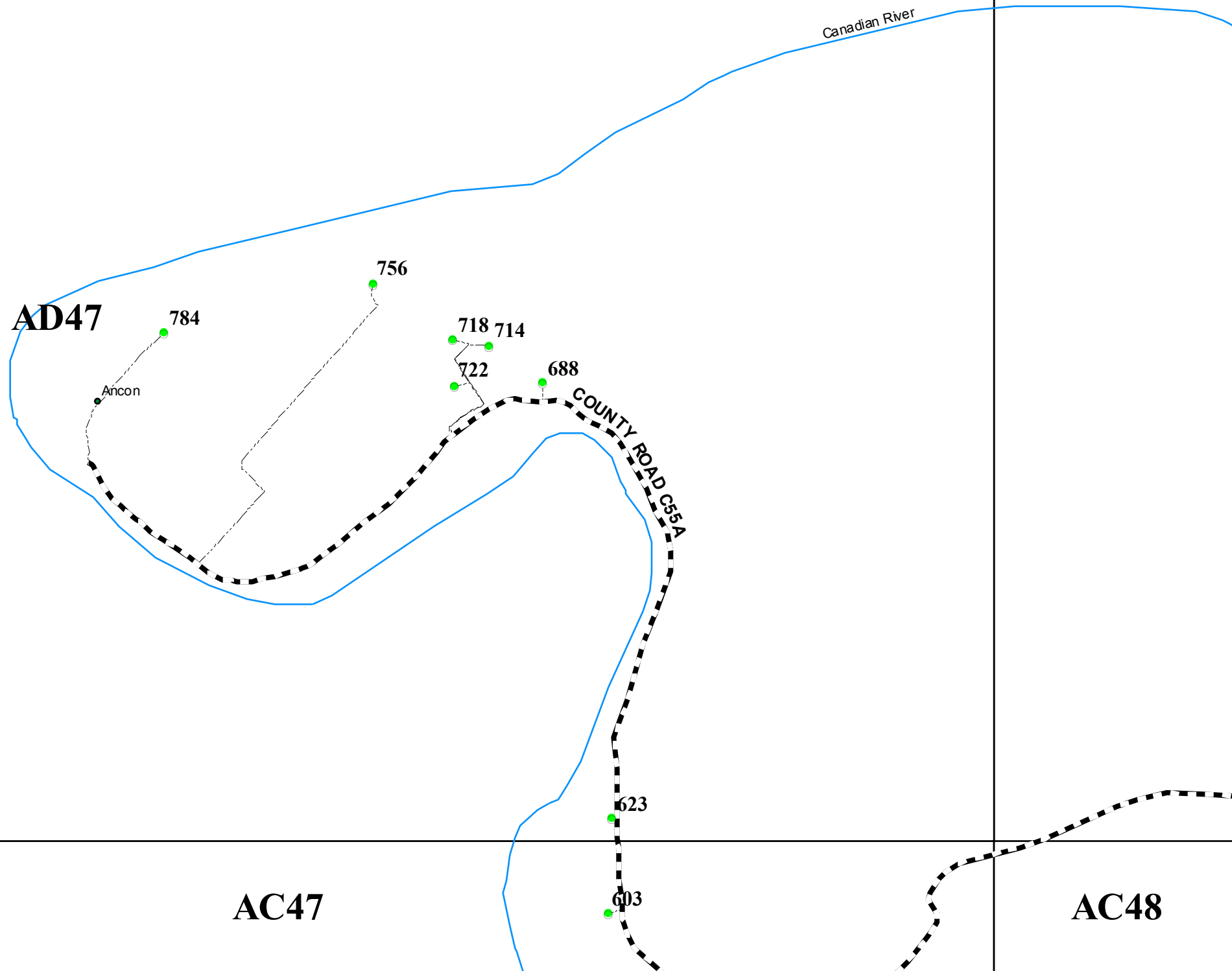
AE47



San Miguel County Map Book
2014



- Residents
- County Rds
- State Rds
- Federal Rds
- Private & Public Rds
- Driveways



This product is for informational purposes and may not have been prepared for, or be suitable for legal, engineering, or surveying purposes. Users of this information should review or consult the primary data and information sources to ascertain the usability of the information.

Map created by: Mario H. Vasquez

Wednesday, April 23, 2014

AE52

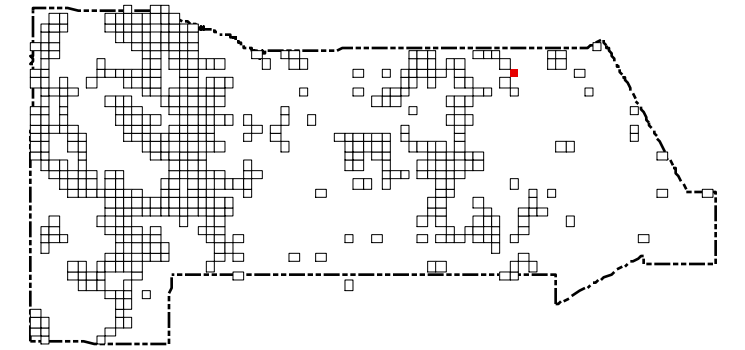
AD53

AC52

2815

29

NM HIGHWAY 419



San Miguel County Map Book 2014



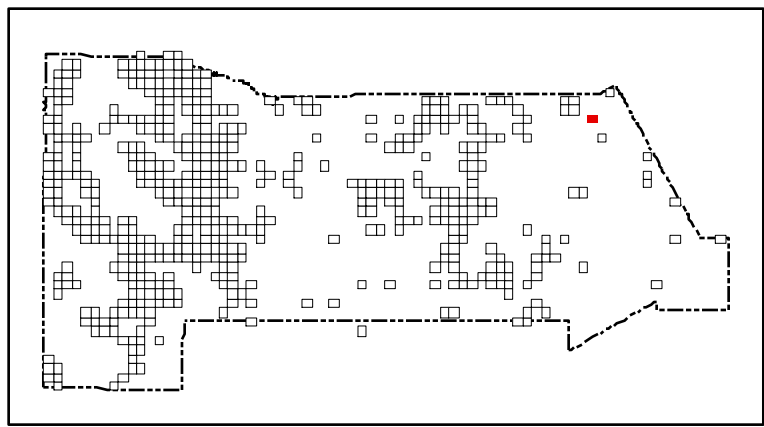
- **Residents**
- County Rds**
- State Rds**
- Federal Rds**
- Private & Public Rds**
- Driveways**



This product is for informational purposes and may not have been prepared for, or be suitable for legal, engineering, or surveying purposes. Users of this information should review or consult the primary data and information sources to ascertain the usability of the information.







Map created by: Mario H. Vasquez

Wednesday, April 23, 2014



San Miguel County Map Book 2014



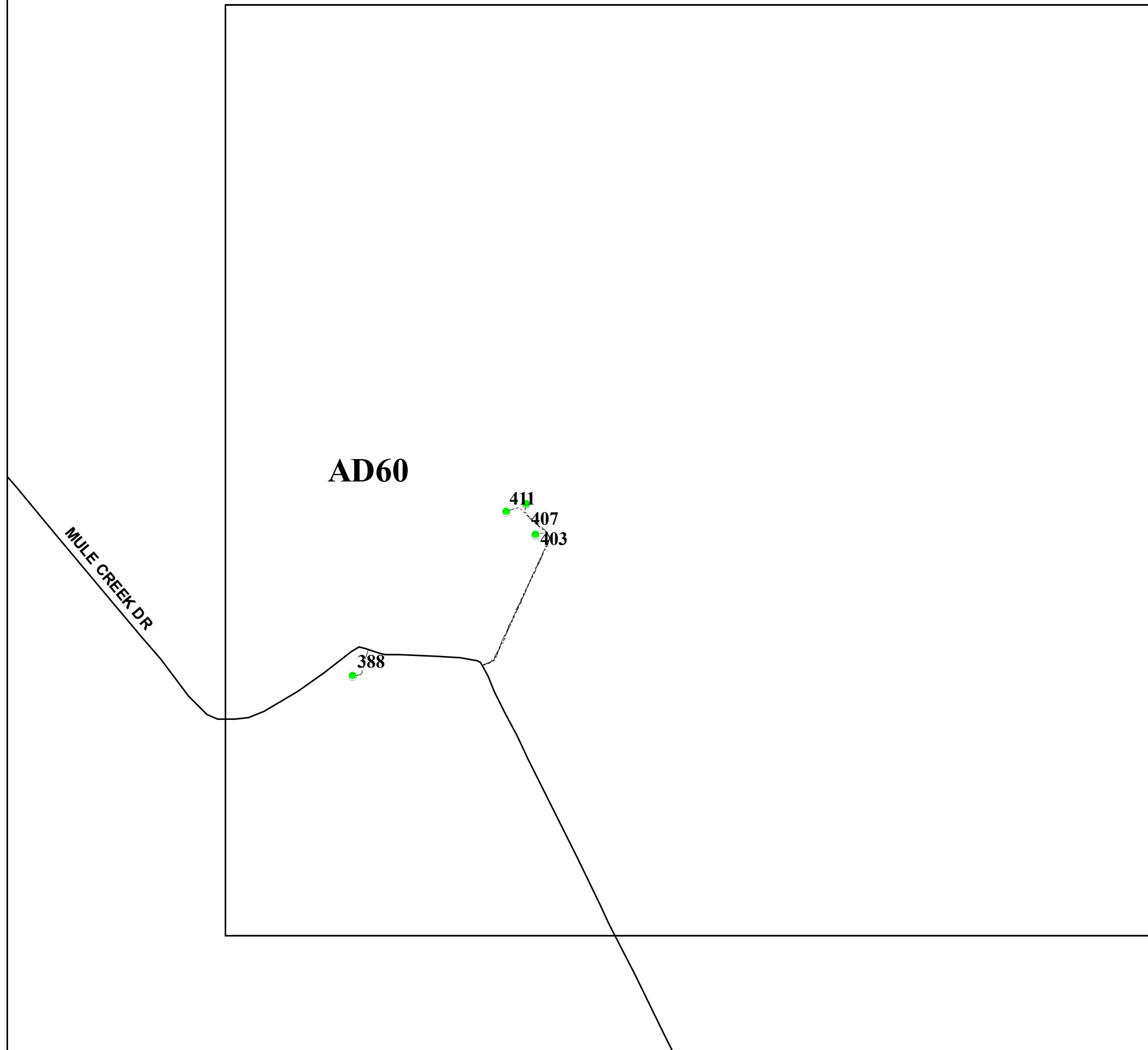
-  **Residents**
-  **County Rds**
-  **State Rds**
-  **Federal Rds**
-  **Private & Public Rds**
-  **Driveways**



This product is for informational purposes and may not have been prepared for, or be suitable for legal, engineering, or surveying purposes. Users of this information should review or consult the primary data and information sources to ascertain the usability of the information.

Map created by: Mario H. Vasquez

Wednesday, April 23, 2014



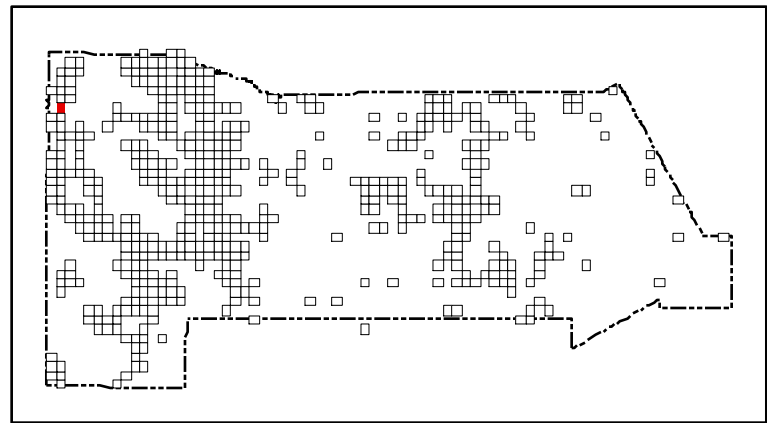
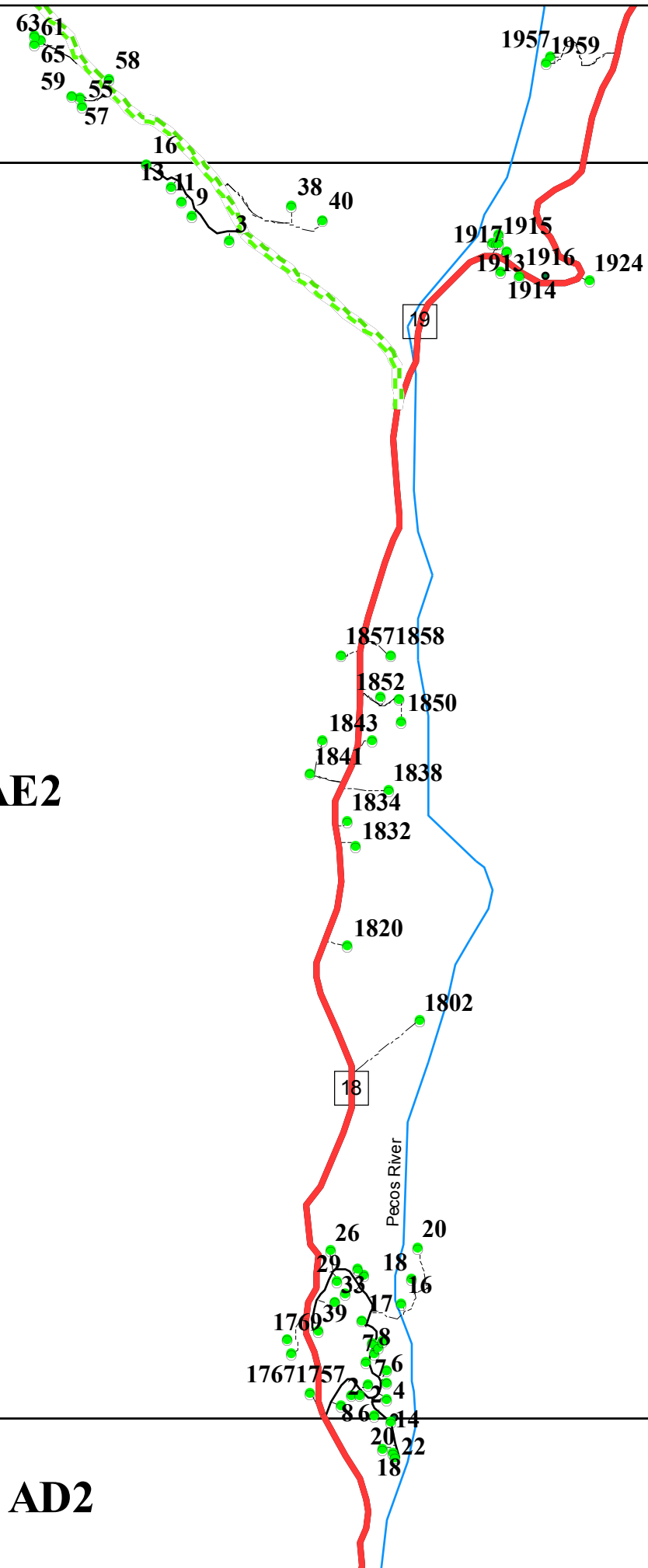
AF2

AF3

AE2

AD1

AD2



San Miguel County Map Book
2014



- Residents
- County Rds
- State Rds
- - - Federal Rds
- Private & Public Rds
- Driveways

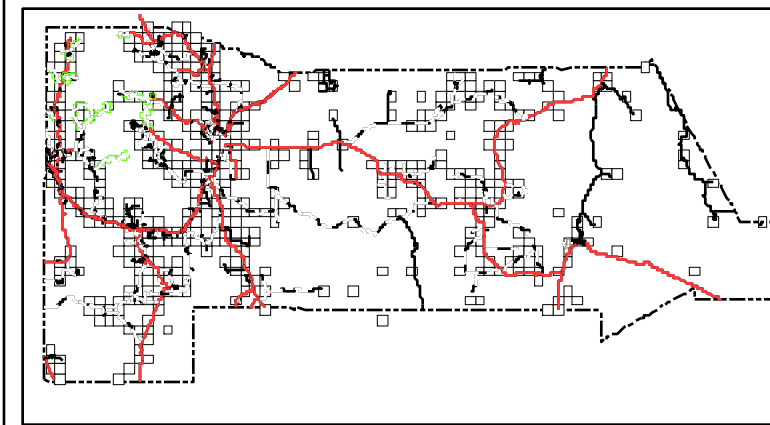


This product is for informational purposes and may not have been prepared for, or be suitable for legal, engineering, or surveying purposes. Users of this information should review or consult the primary data and information sources to ascertain the usability of the information.

Map created by: Mario H. Vasquez

Wednesday, April 23, 2014

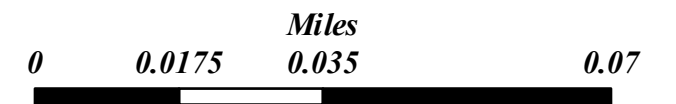
Page Name: AE2
Page Number: 431



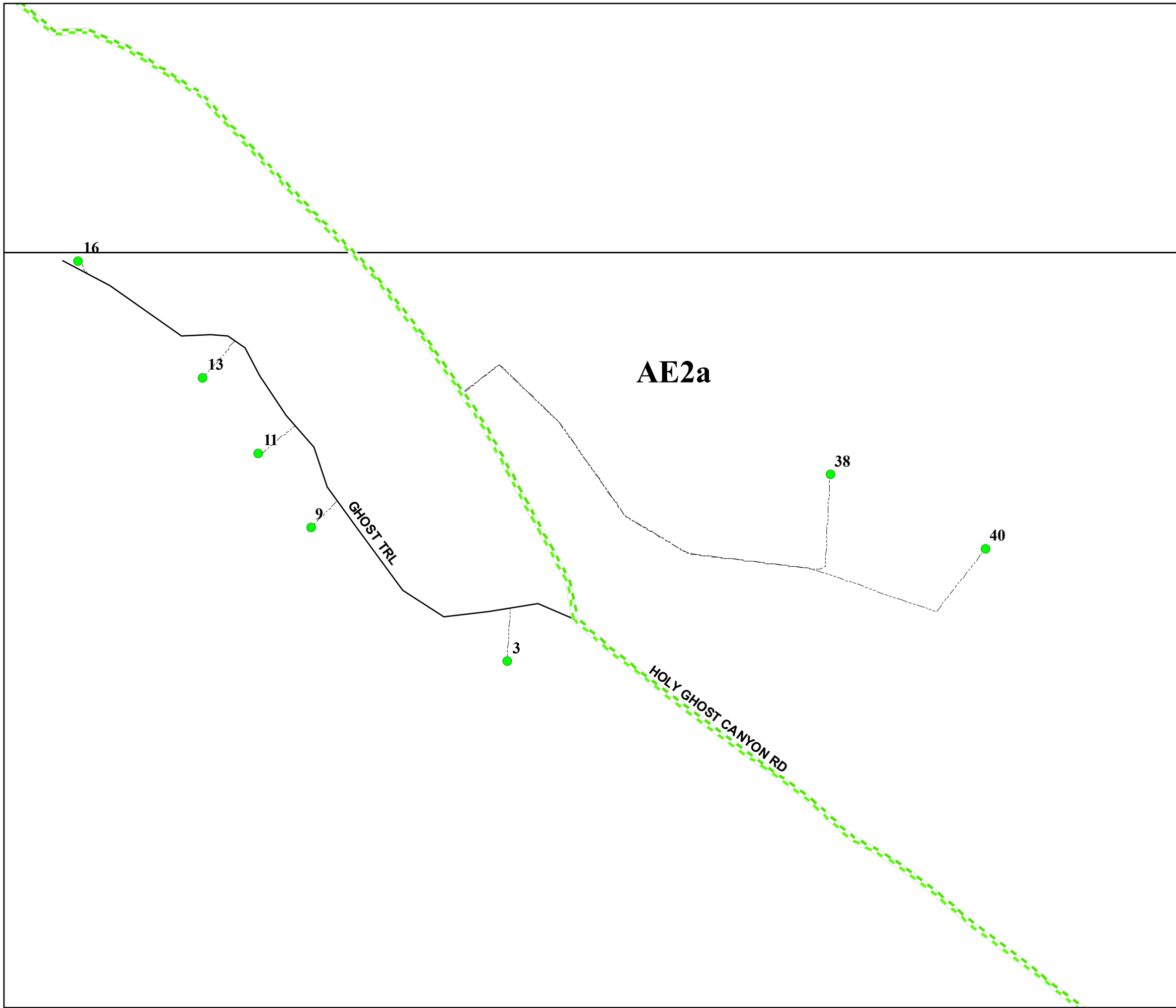
San Miguel County Map Book 2014

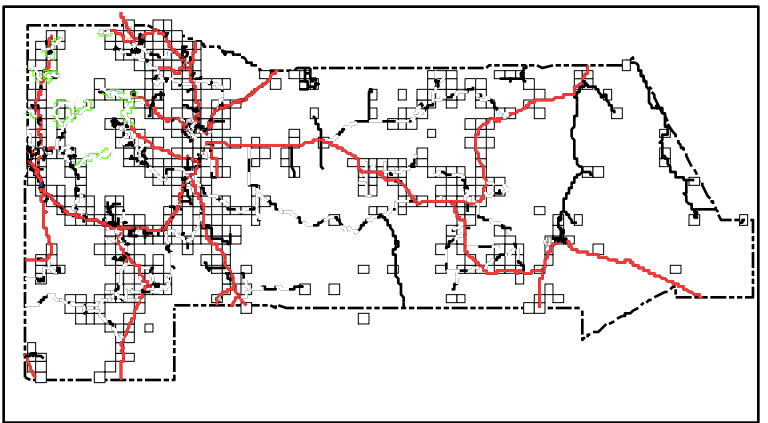
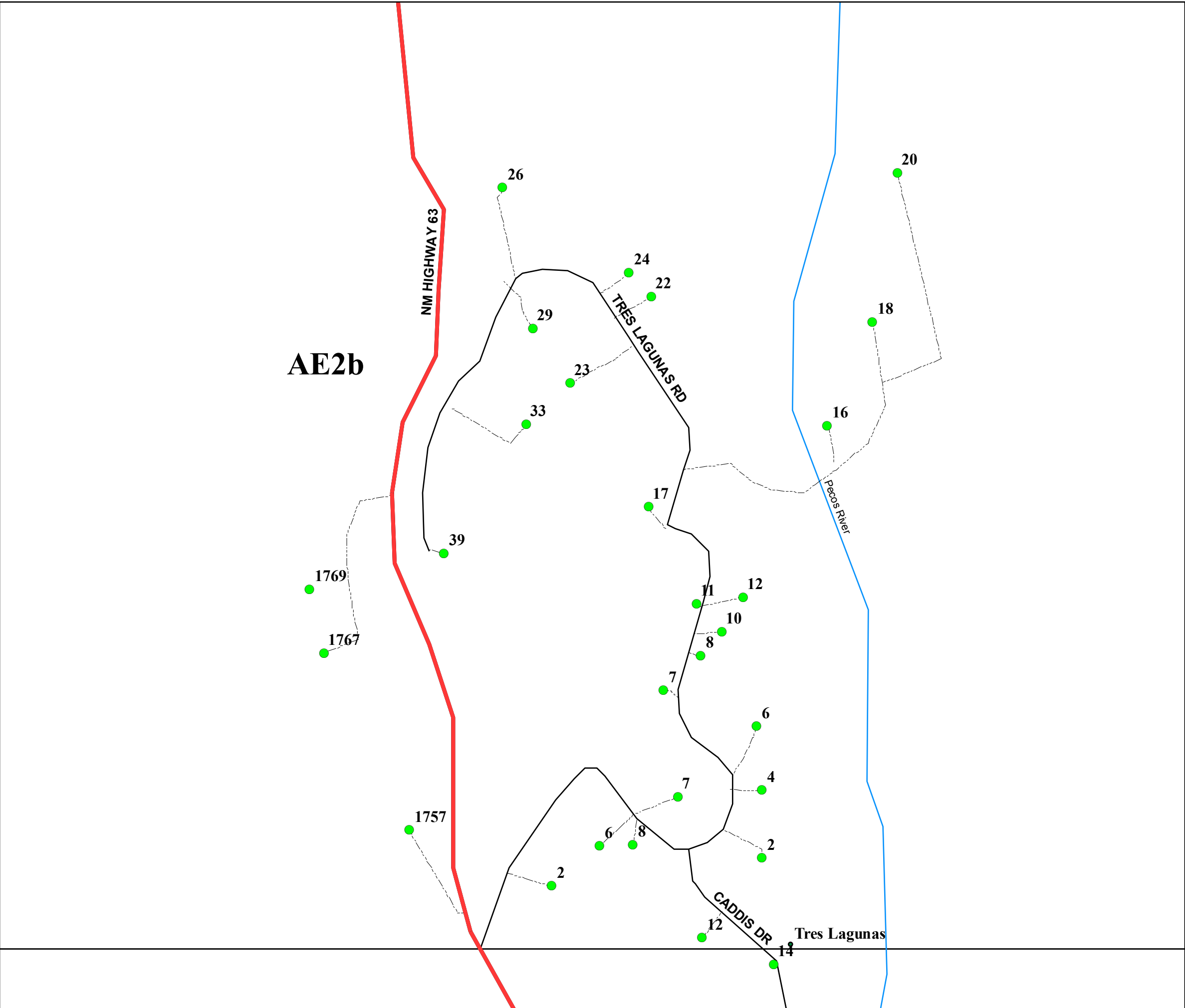


- Residents
- County Rds
- State Rds
- Federal Rds
- Private & Public Rds
- Driveways



This product is for informational purposes and may not have been prepared for, or be suitable for legal, engineering, or surveying purposes. Users of this information should review or consult the primary data and information sources to ascertain the usability of the information.





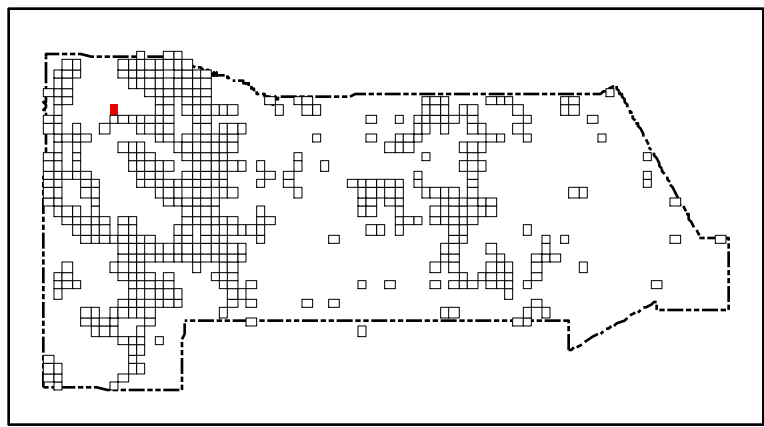
San Miguel County Map Book
2014



- Residents
- County Rds
- State Rds
- Federal Rds
- Private & Public Rds
- Driveways









This product is for informational purposes and may not have been prepared for, or be suitable for legal, engineering, or surveying purposes. Users of this information should review or consult the primary data and information sources to ascertain the usability of the information.



San Miguel County Map Book 2014



-  **Residents**
-  **County Rds**
-  **State Rds**
-  **Federal Rds**
-  **Private & Public Rds**
-  **Driveways**

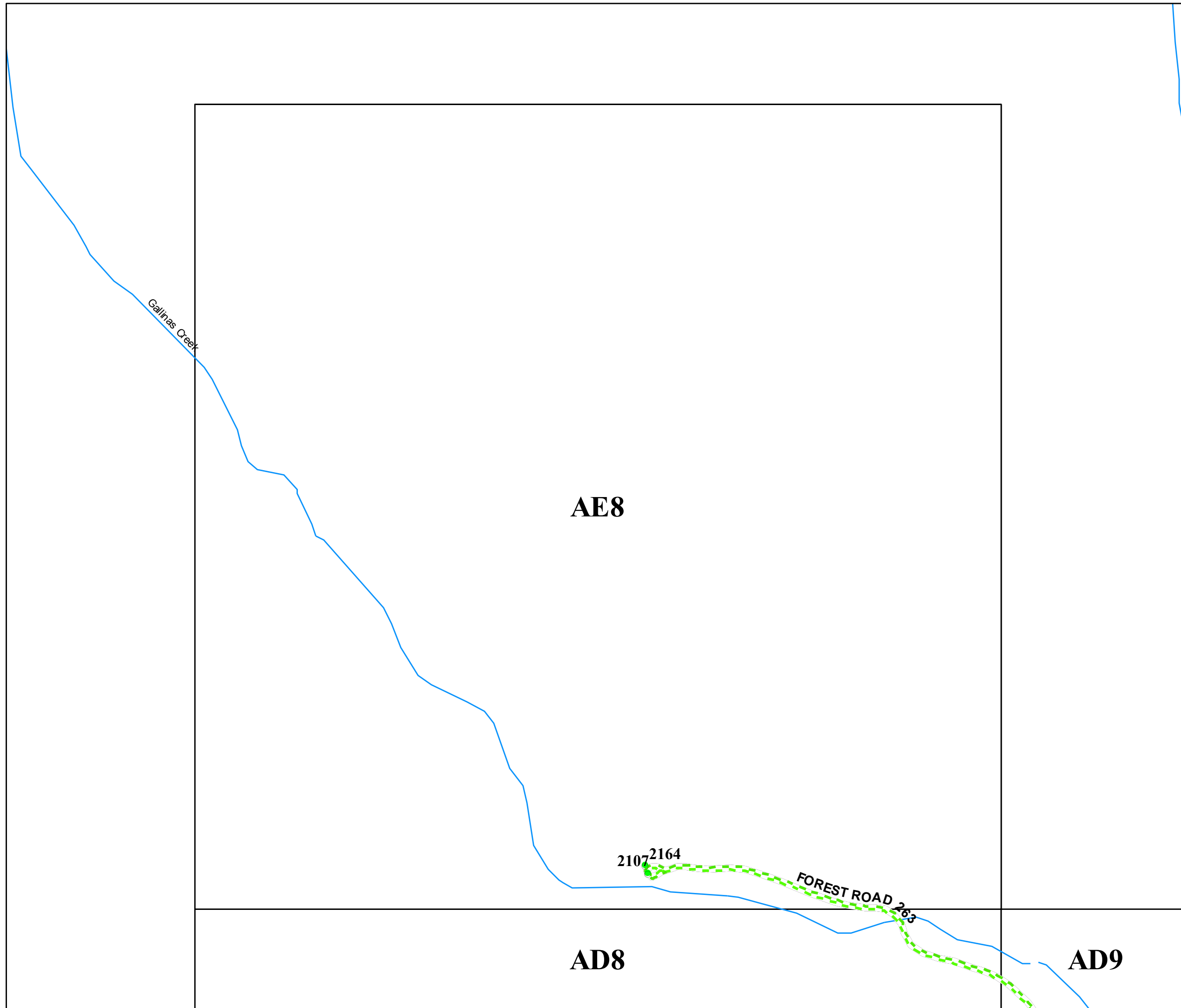


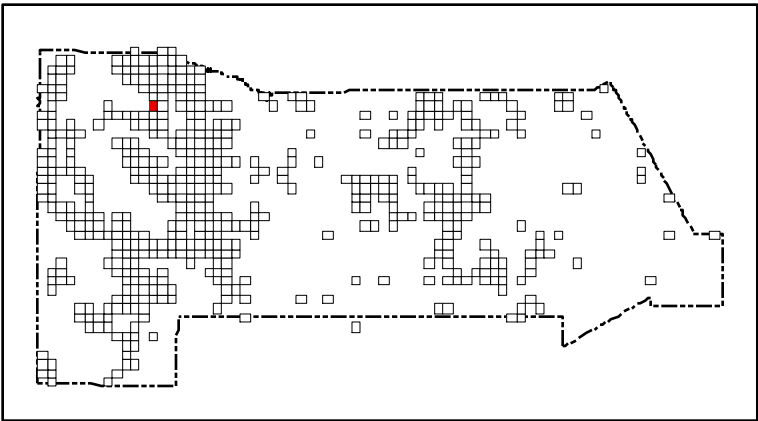
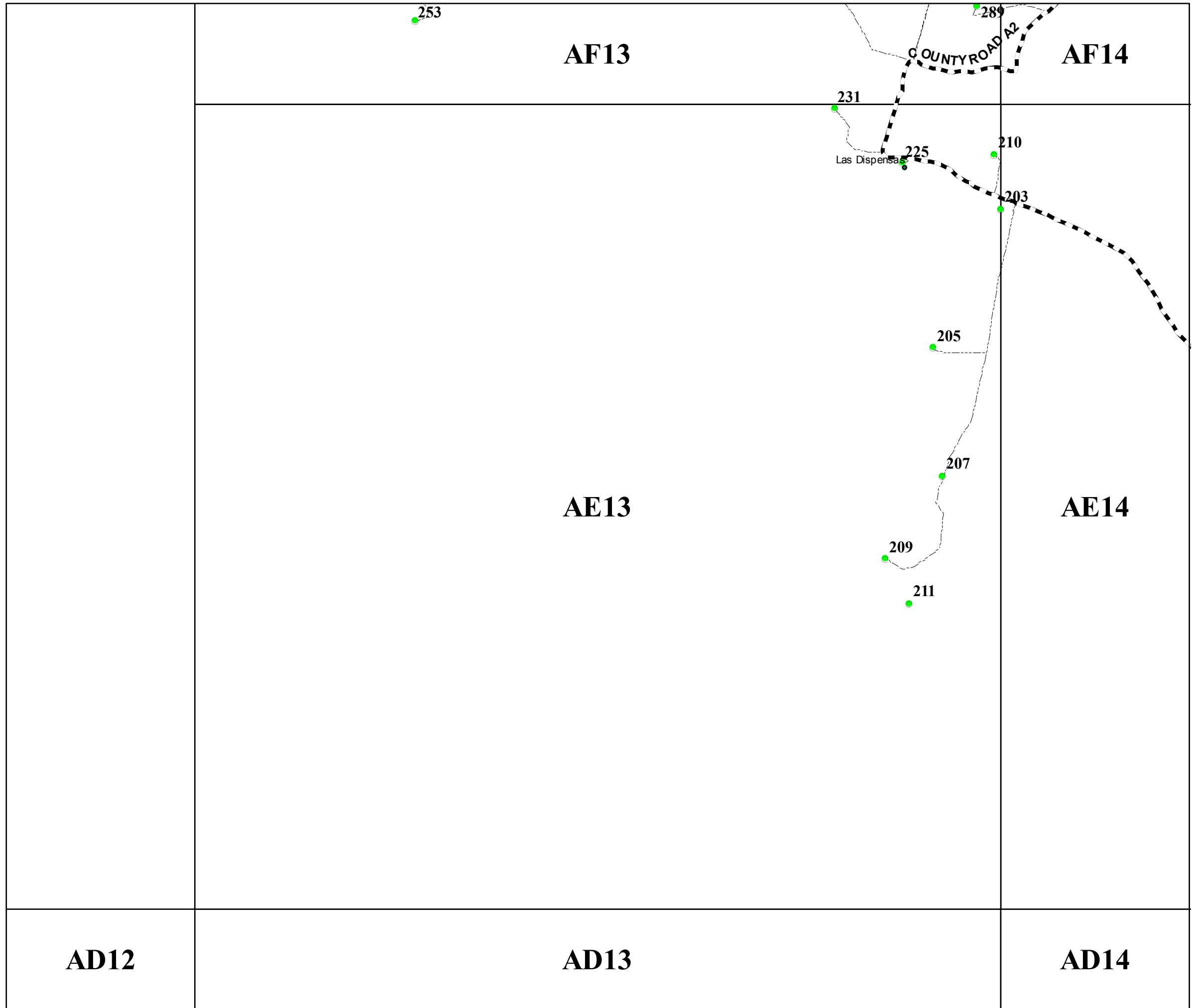
This product is for informational purposes and may not have been prepared for, or be suitable for legal, engineering, or surveying purposes. Users of this information should review or consult the primary data and information sources to ascertain the usability of the information.

Map created by: Mario H. Vasquez

Wednesday, April 23, 2014

Page Name: AE8
Page Number: 432





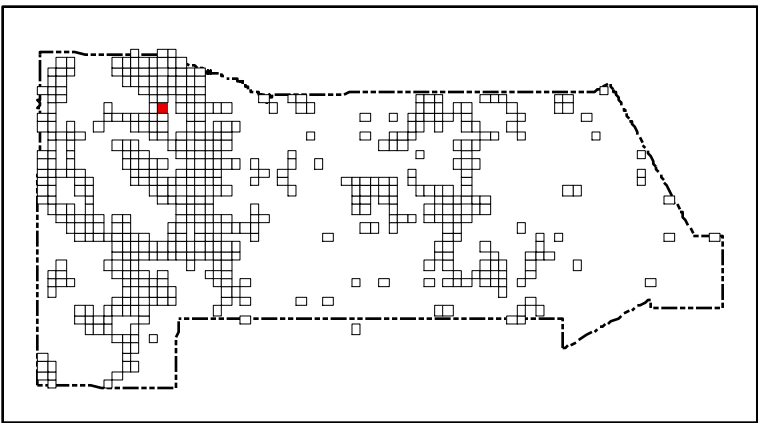
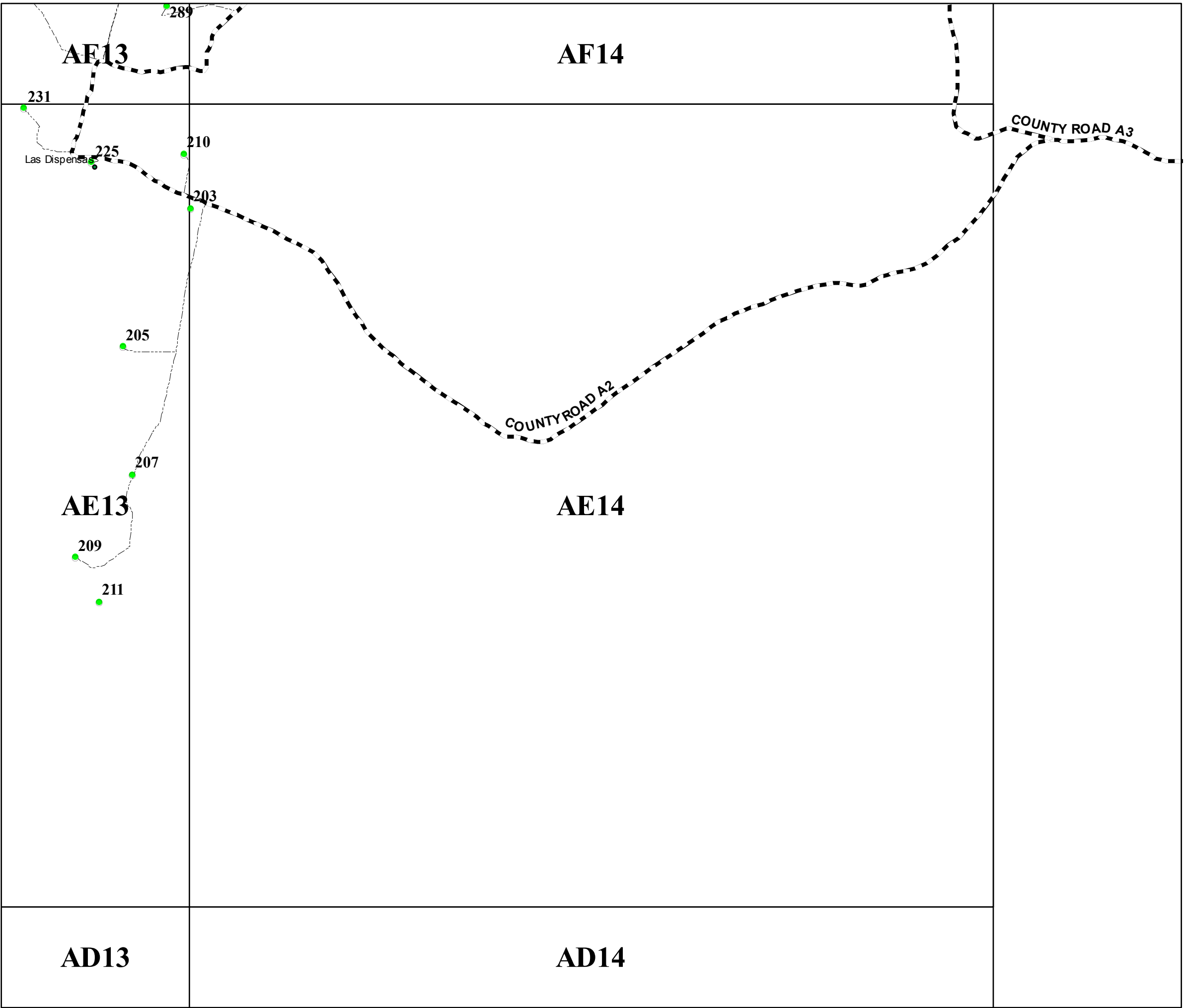
San Miguel County Map Book
2014



- Residents
- County Rds
- State Rds
- Federal Rds
- Private & Public Rds
- Driveways



This product is for informational purposes and may not have been prepared for, or be suitable for legal, engineering, or surveying purposes. Users of this information should review or consult the primary data and information sources to ascertain the usability of the information.



San Miguel County Map Book
2014



- Residents
- County Rds
- State Rds
- Federal Rds
- Private & Public Rds
- Driveways



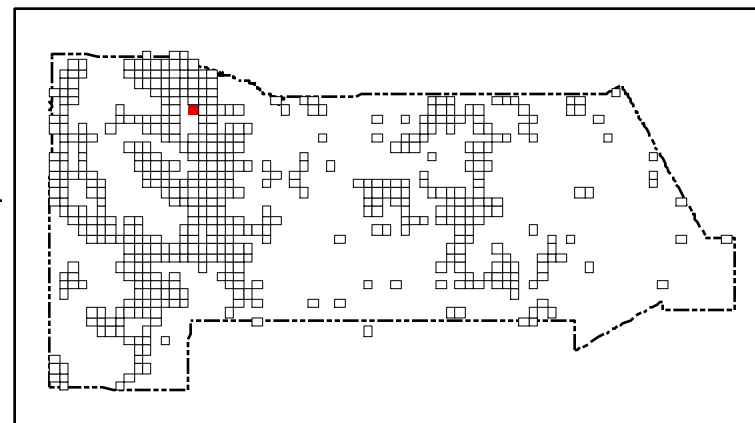
This product is for informational purposes and may not have been prepared for, or be suitable for legal, engineering, or surveying purposes. Users of this information should review or consult the primary data and information sources to ascertain the usability of the information.

Map created by: Mario H. Vásquez

Wednesday, April 23, 2014

AF16

AF17



San Miguel County Map Book 2014



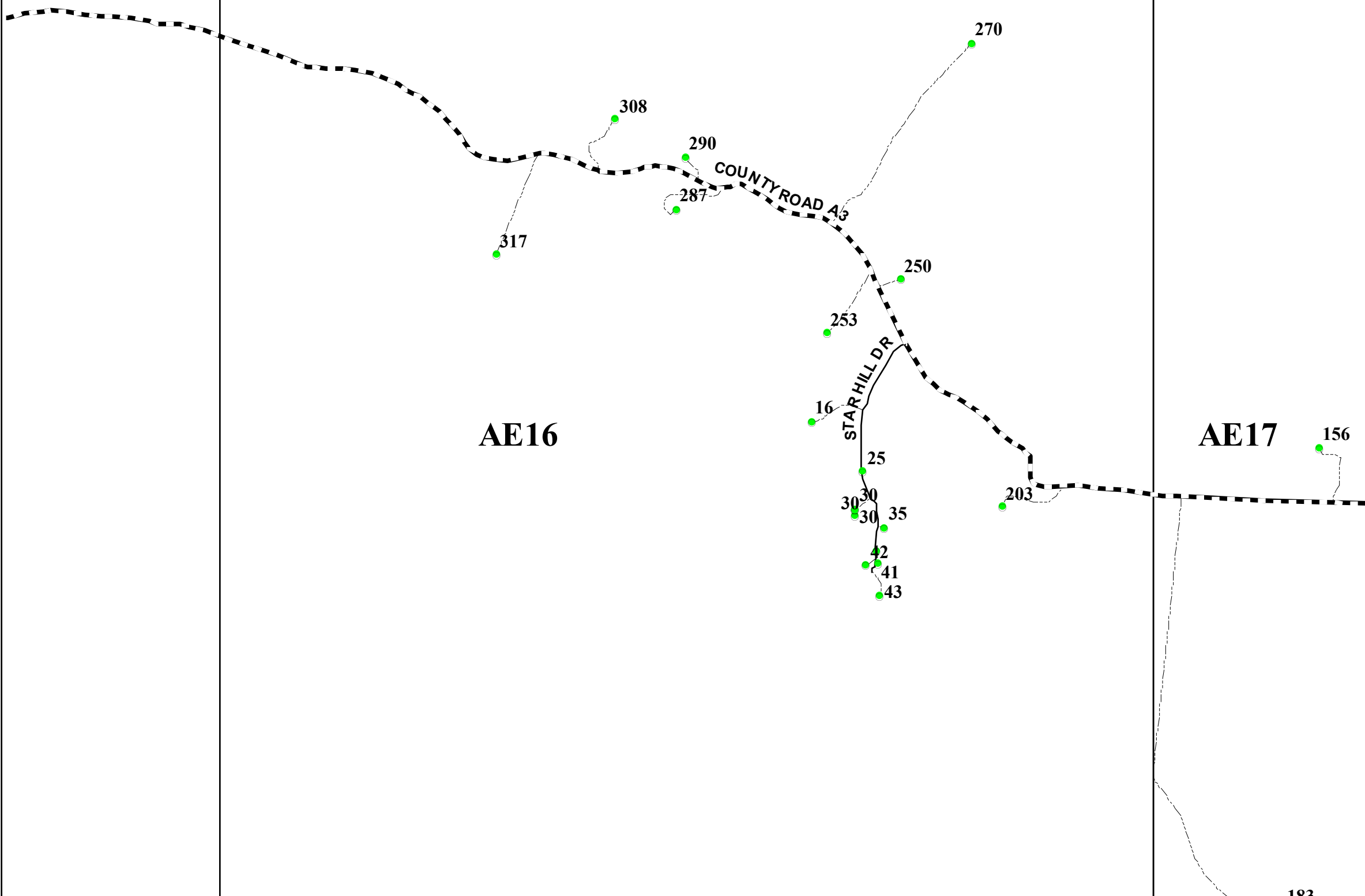
- Residents
- County Rds
- State Rds
- Federal Rds
- Private & Public Rds
- Driveways



This product is for informational purposes and may not have been prepared for, or be suitable for legal, engineering, or surveying purposes. Users of this information should review or consult the primary data and information sources to ascertain the usability of the information.

Map created by: *Mario H. Vásquez*
Wednesday, April 23, 2014

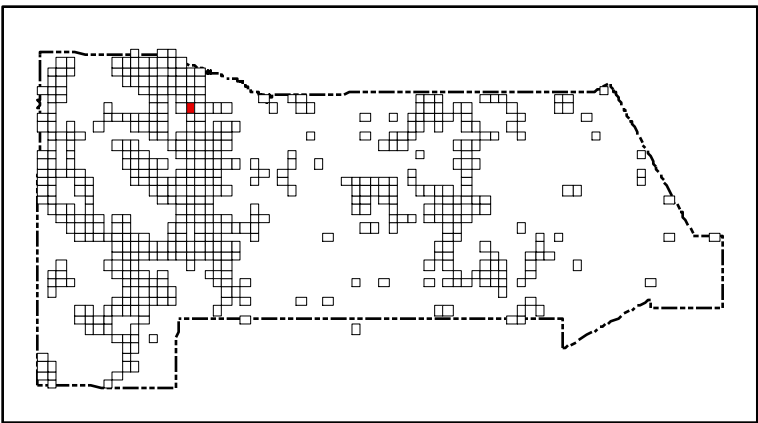
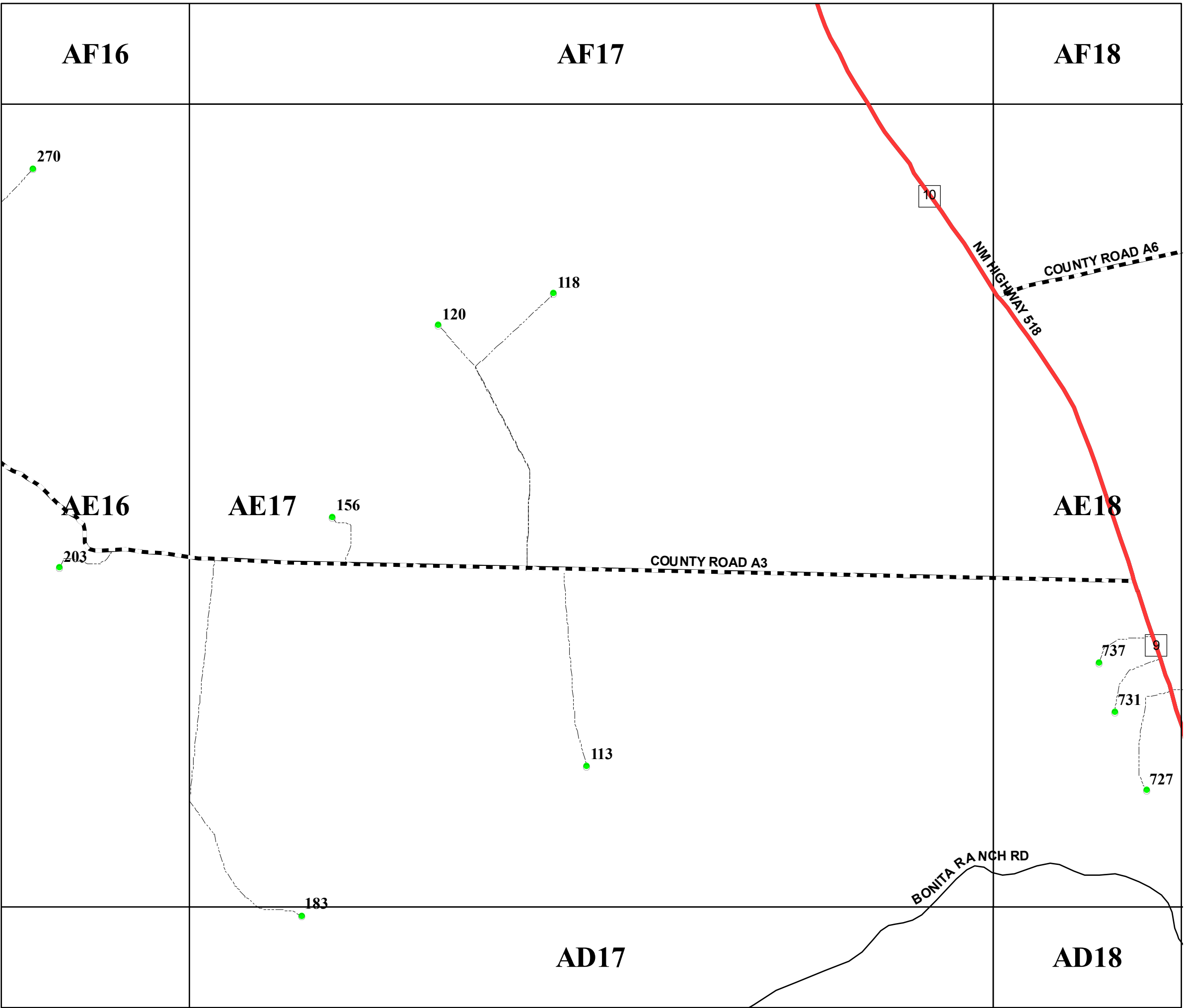
Page Name: AE16
Page Number: 435



AE16

AE17

AD17



San Miguel County Map Book
2014



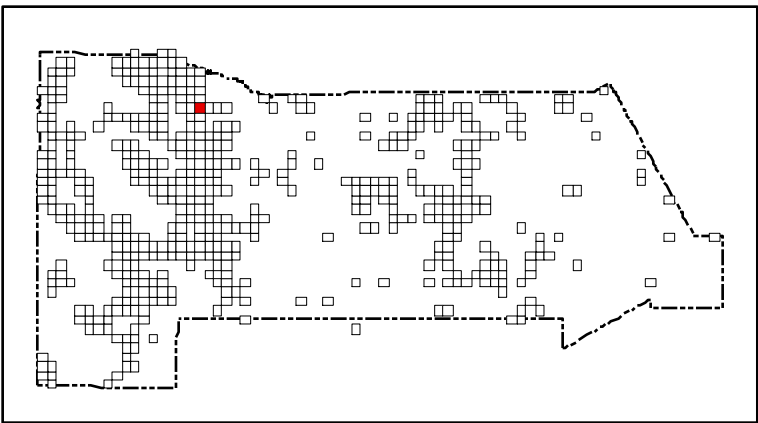
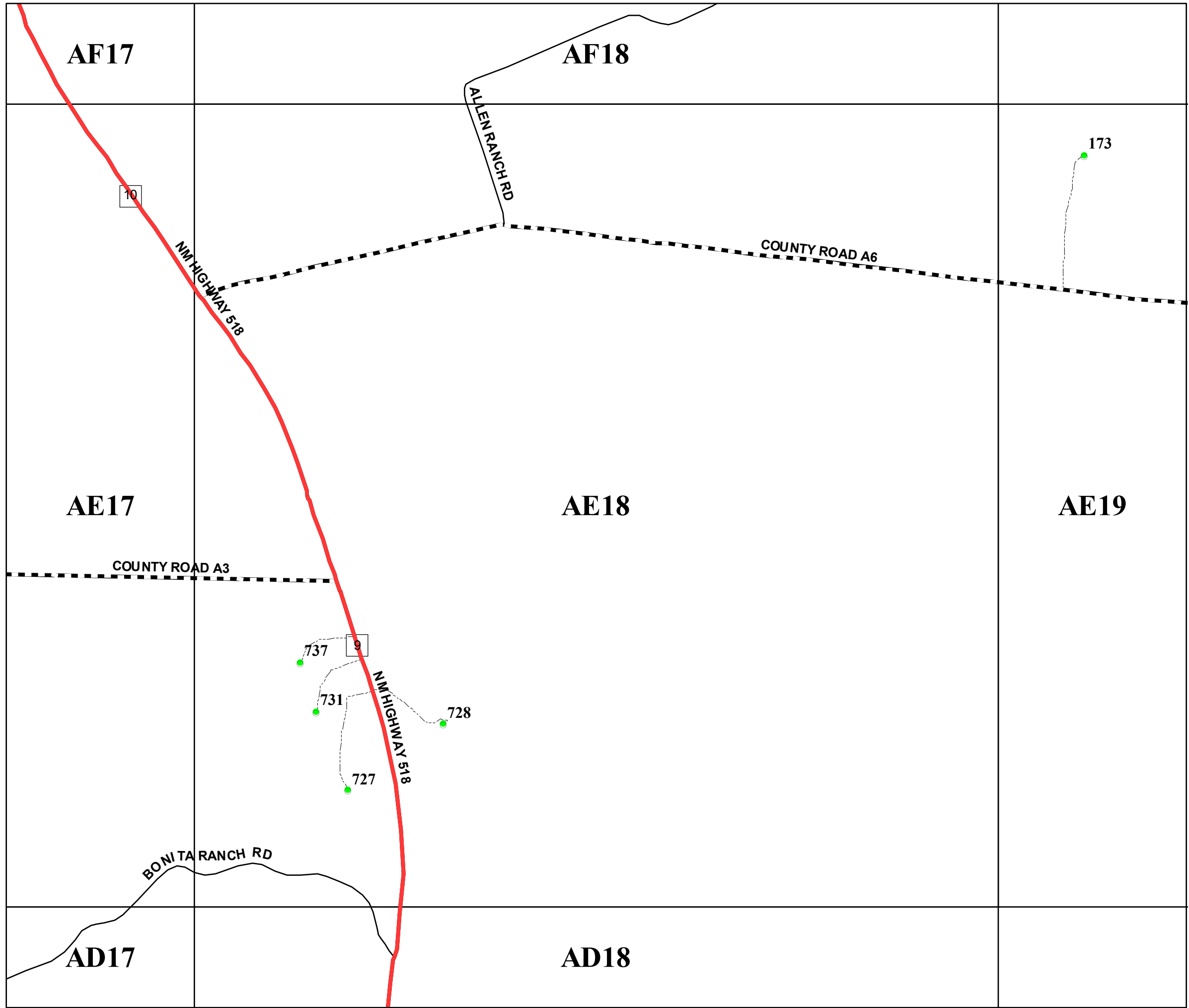
- Residents
- County Rds
- State Rds
- Federal Rds
- Private & Public Rds
- Driveways



This product is for informational purposes and may not have been prepared for, or be suitable for legal, engineering, or surveying purposes. Users of this information should review or consult the primary data and information sources to ascertain the usability of the information.

Map created by: Mario H. Vásquez

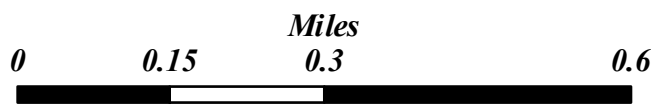
Wednesday, April 23, 2014



San Miguel County Map Book
2014



- Residents
- County Rds
- State Rds
- Federal Rds
- Private & Public Rds
- Driveways

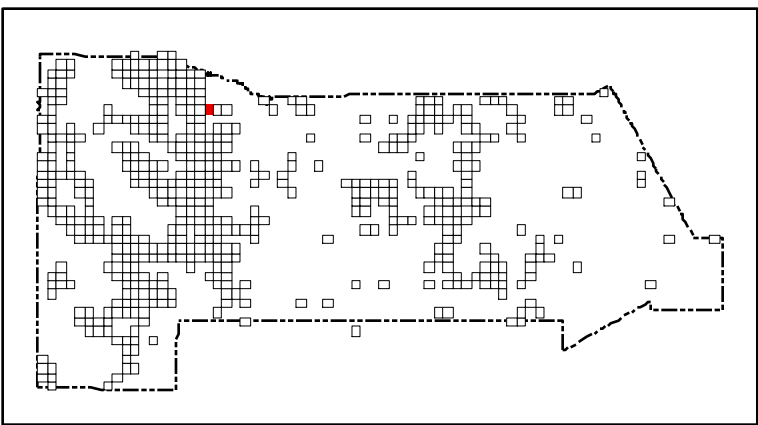
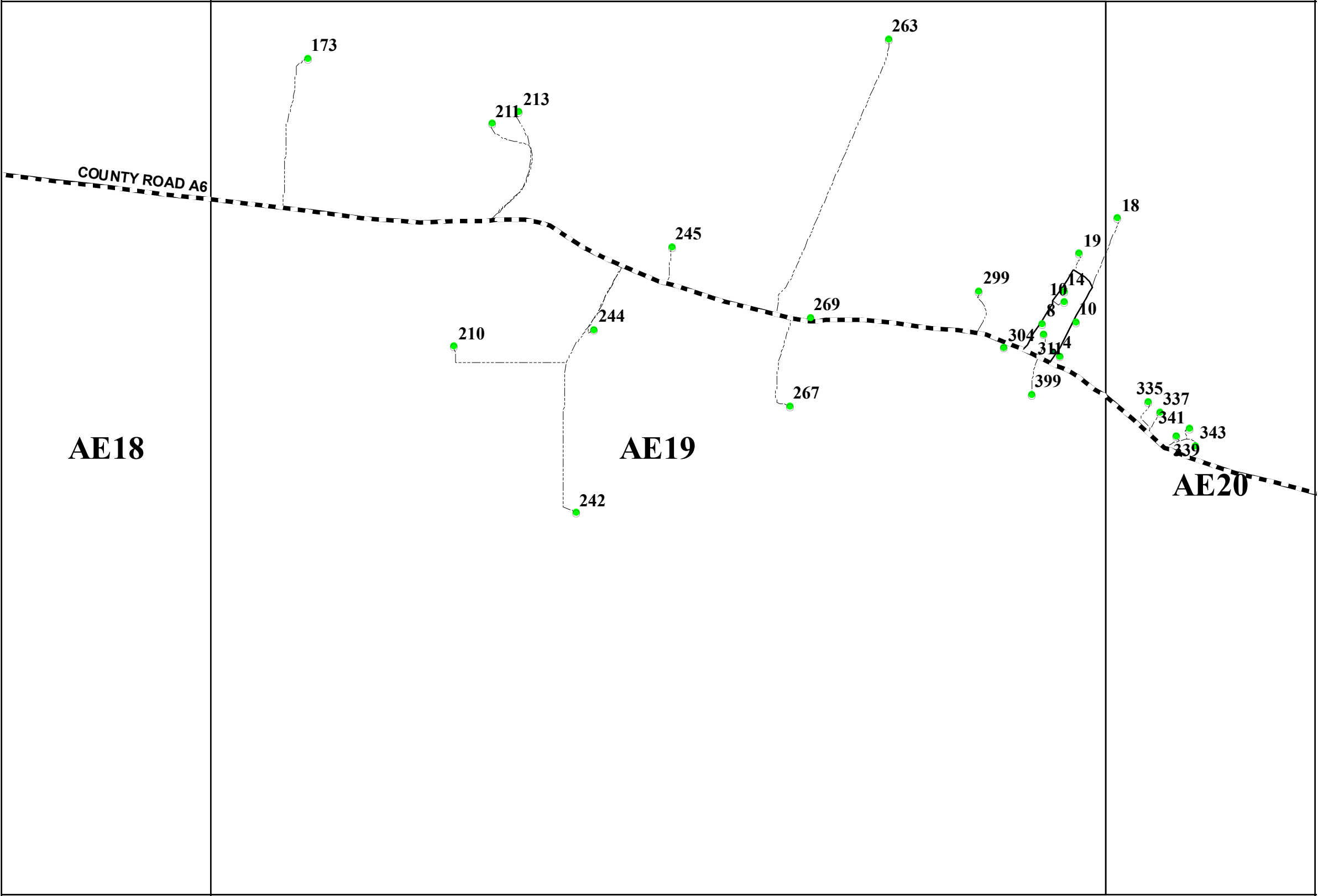


This product is for informational purposes and may not have been prepared for, or be suitable for legal, engineering, or surveying purposes. Users of this information should review or consult the primary data and information sources to ascertain the usability of the information.

Map created by: Mario H. Vasquez

Wednesday, April 23, 2014

AF18



San Miguel County Map Book
2014



- Residents
- County Rds
- State Rds
- Federal Rds
- Private & Public Rds
- Driveways



This product is for informational purposes and may not have been prepared for, or be suitable for legal, engineering, or surveying purposes. Users of this information should review or consult the primary data and information sources to ascertain the usability of the information.

Map created by: Mario H. Vasquez

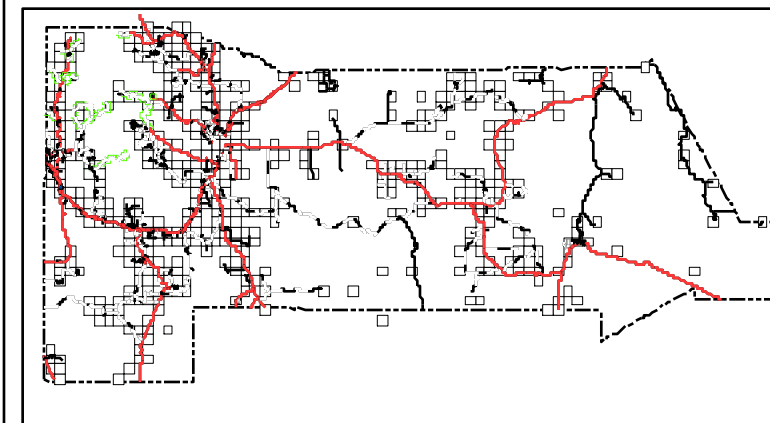
Wednesday, April 23, 2014

AE18

AE19

AE20

AD18



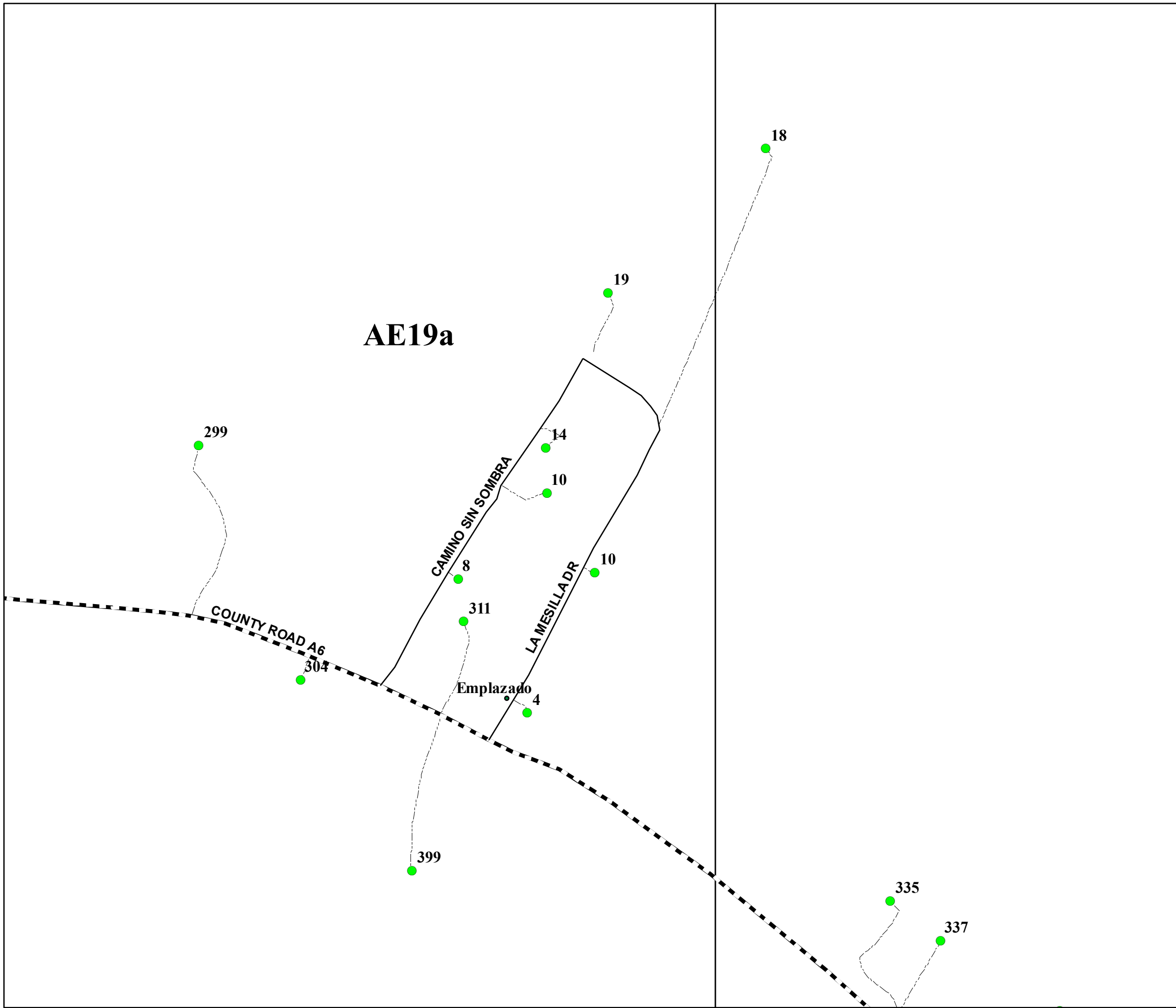
San Miguel County Map Book 2014

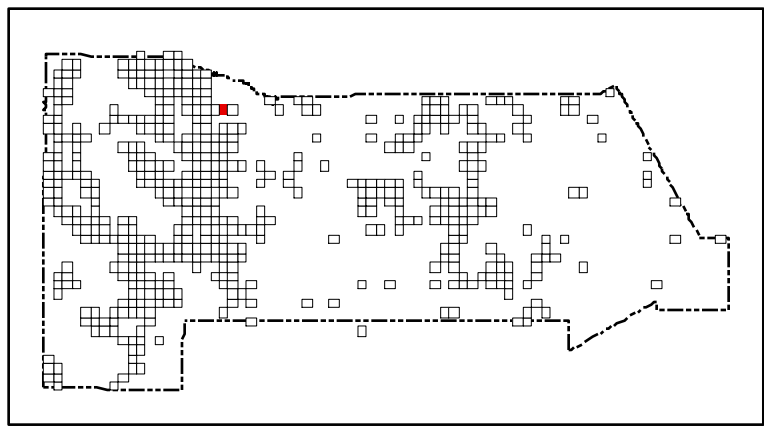


- Residents
- County Rds
- State Rds
- Federal Rds
- Private & Public Rds
- Driveways









This product is for informational purposes and may not have been prepared for, or be suitable for legal, engineering, or surveying purposes. Users of this information should review or consult the primary data and information sources to ascertain the usability of the information.





San Miguel County Map Book 2014



-  **Residents**
-  **County Rds**
-  **State Rds**
-  **Federal Rds**
-  **Private & Public Rds**
-  **Driveways**

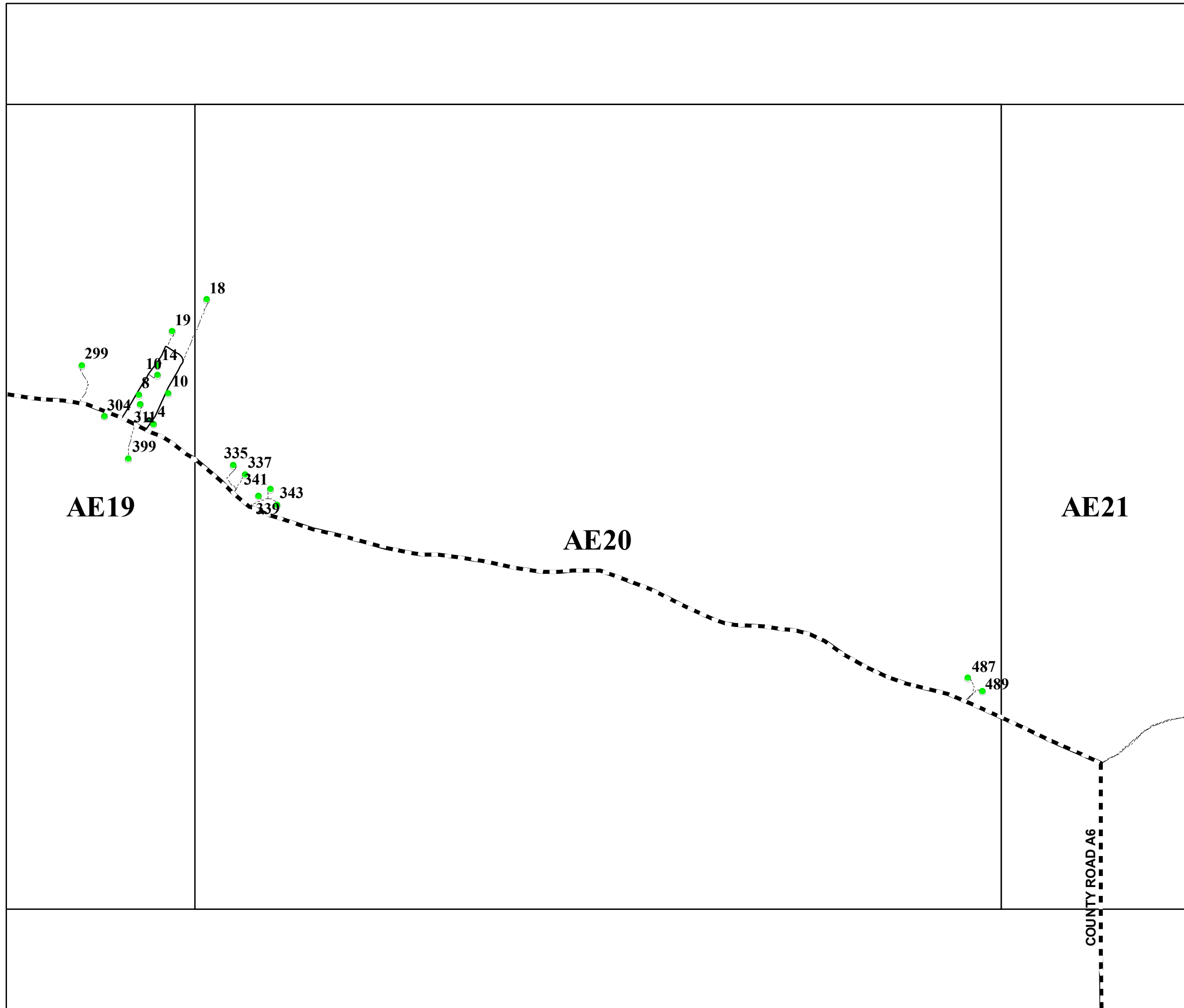


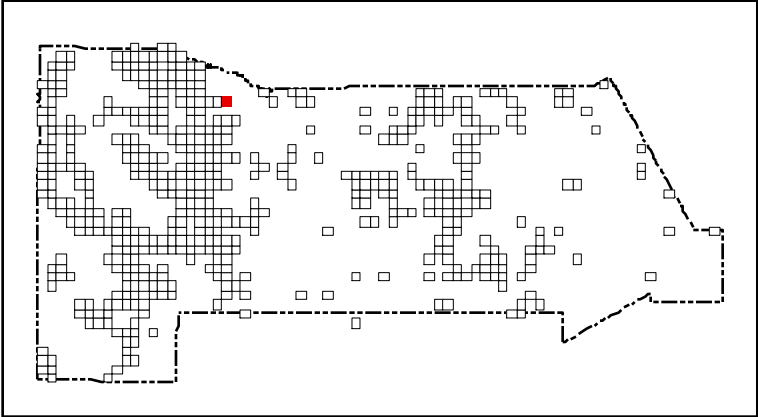
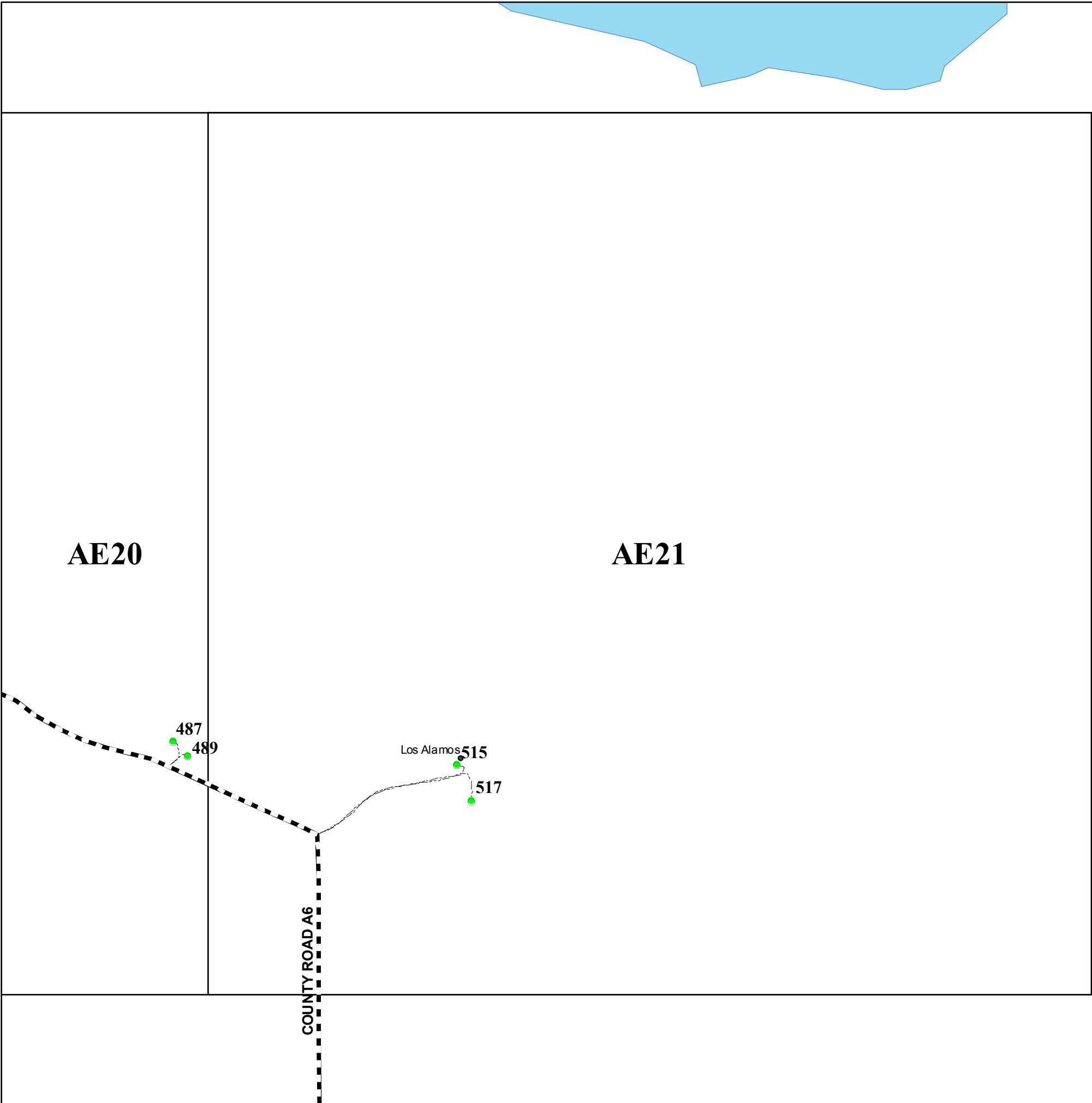
This product is for informational purposes and may not have been prepared for, or be suitable for legal, engineering, or surveying purposes. Users of this information should review or consult the primary data and information sources to ascertain the usability of the information.

Map created by: Mario H. Vasquez

Wednesday, April 23, 2014

Page Name: AE20
Page Number: 439





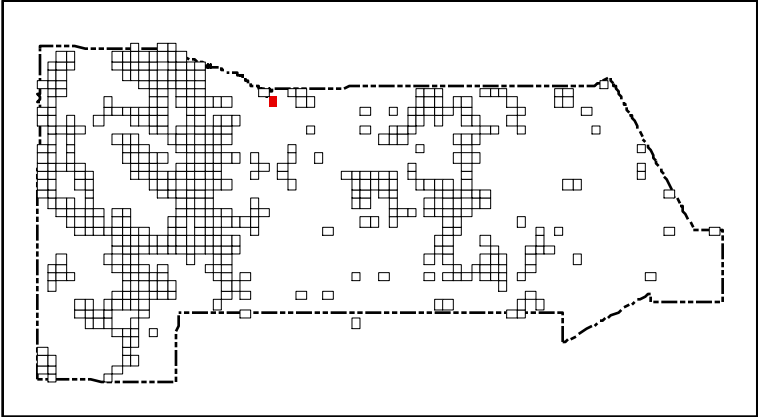
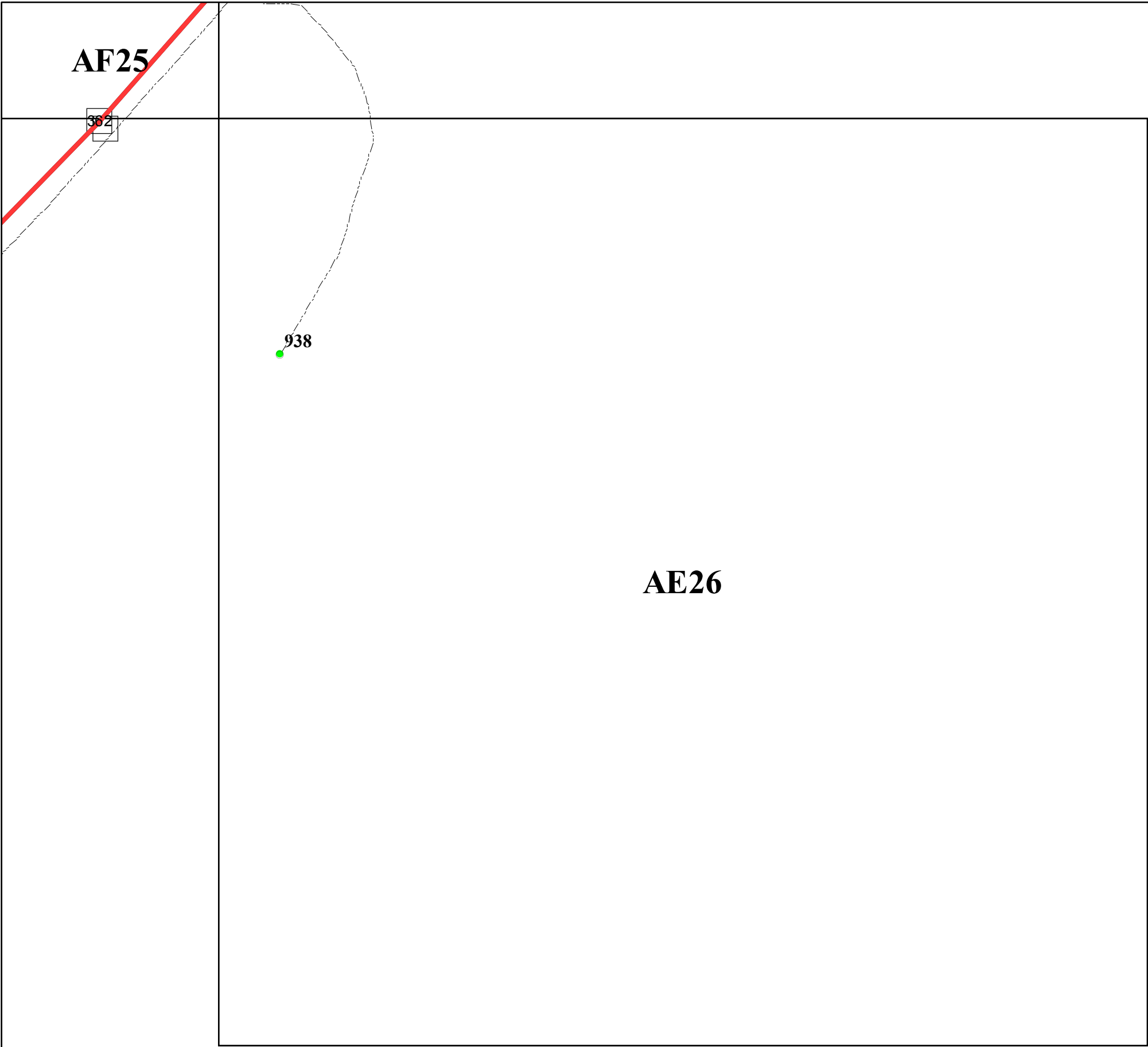
San Miguel County Map Book
2014



- Residents
- County Rds
- State Rds
- Federal Rds
- Private & Public Rds
- Driveways



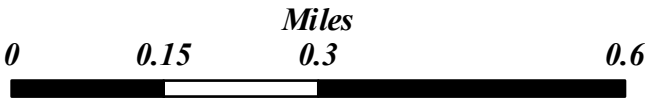
This product is for informational purposes and may not have been prepared for, or be suitable for legal, engineering, or surveying purposes. Users of this information should review or consult the primary data and information sources to ascertain the usability of the information.



San Miguel County Map Book
2014



- Residents
- County Rds
- State Rds
- Federal Rds
- Private & Public Rds
- Driveways



This product is for informational purposes and may not have been prepared for, or be suitable for legal, engineering, or surveying purposes. Users of this information should review or consult the primary data and information sources to ascertain the usability of the information.

Map created by: Mario H. Vasquez

Wednesday, April 23, 2014

AF28

AF29

AE29

AE30

E RIDGE RD

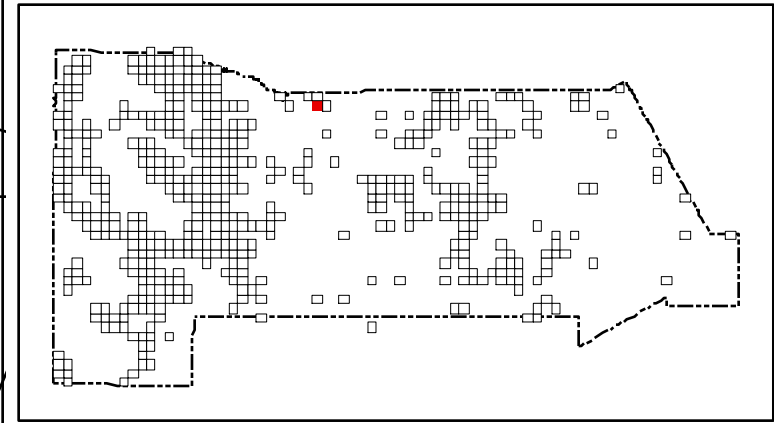
TWO LOT RD







CANTER RD

LYNAN CANYON RD

211

San Miguel County Map Book 2014



-  **Residents**
-  **County Rds**
-  **State Rds**
-  **Federal Rds**
-  **Private & Public Rds**
-  **Driveways**

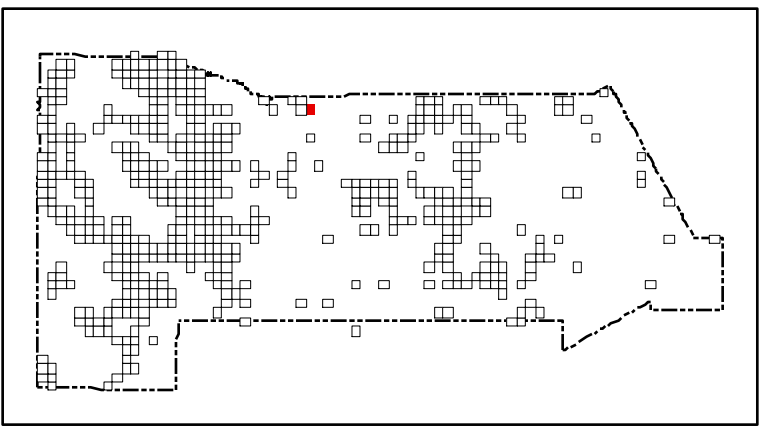
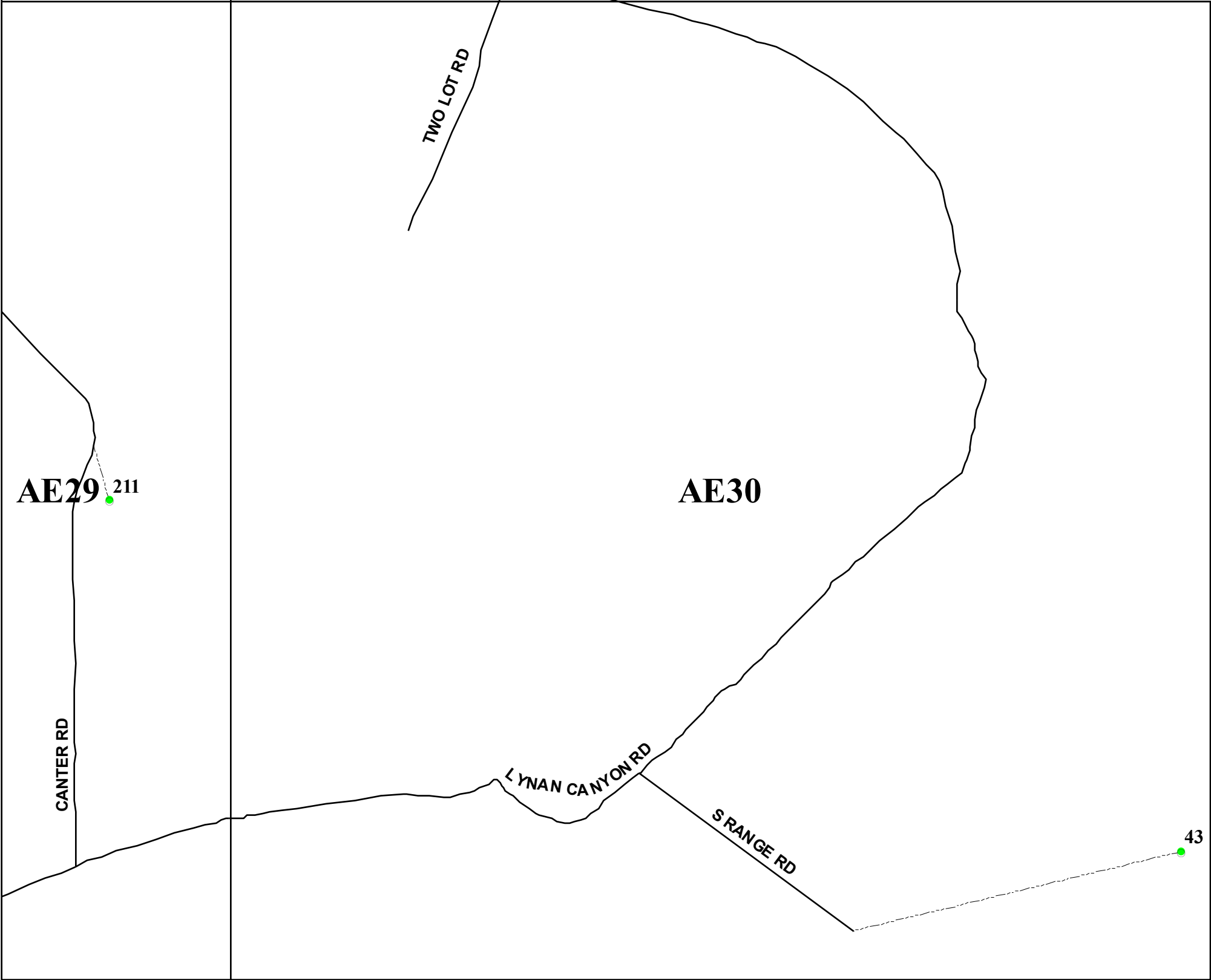


This product is for informational purposes and may not have been prepared for, or be suitable for legal, engineering, or surveying purposes. Users of this information should review or consult the primary data and information sources to ascertain the usability of the information.

Map created by: Mario H. Vasquez

Wednesday, April 23, 2014

AF29



San Miguel County Map Book
2014



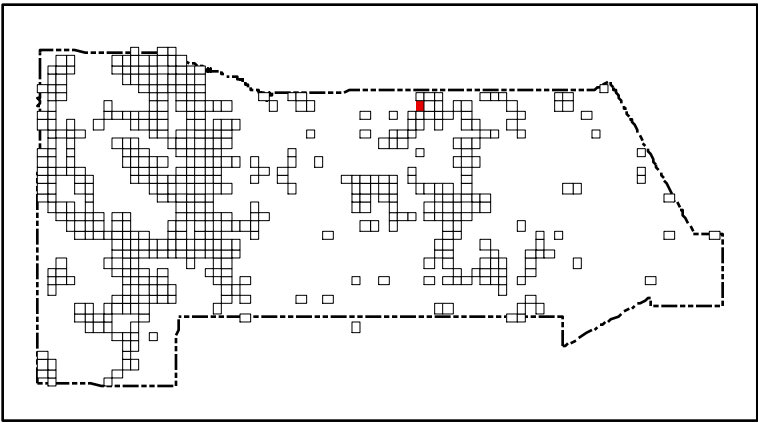
- Residents
- County Rds
- State Rds
- Federal Rds
- Private & Public Rds
- Driveways



This product is for informational purposes and may not have been prepared for, or be suitable for legal, engineering, or surveying purposes. Users of this information should review or consult the primary data and information sources to ascertain the usability of the information.

Map created by: Mario H. Vasquez

Wednesday, April 23, 2014



San Miguel County Map Book
2014



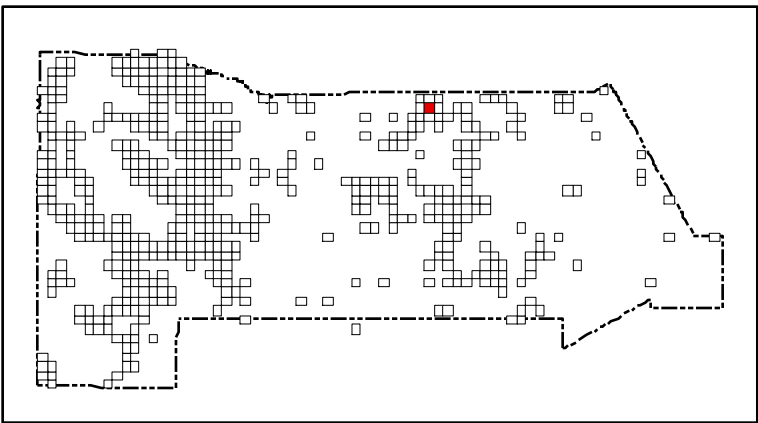
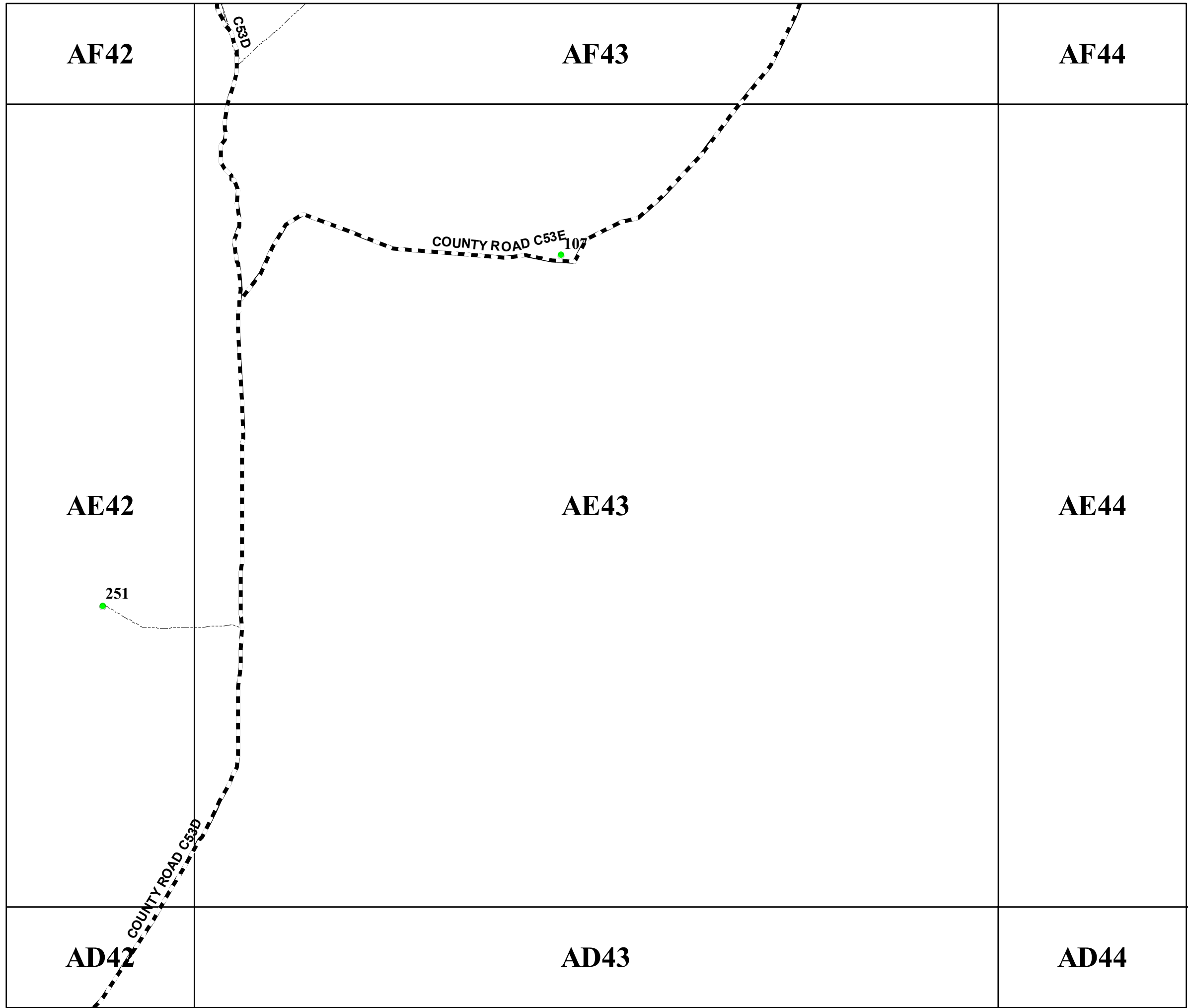
- Residents
- County Rds
- State Rds
- Federal Rds
- Private & Public Rds
- Driveways



This product is for informational purposes and may not have been prepared for, or be suitable for legal, engineering, or surveying purposes. Users of this information should review or consult the primary data and information sources to ascertain the usability of the information.

Map created by: Mario H. Vasquez

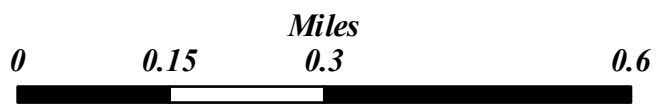
Wednesday, April 23, 2014



San Miguel County Map Book
2014



- Residents
- County Rds
- State Rds
- Federal Rds
- Private & Public Rds
- Driveways



This product is for informational purposes and may not have been prepared for, or be suitable for legal, engineering, or surveying purposes. Users of this information should review or consult the primary data and information sources to ascertain the usability of the information.

Map created by: Mario H. Vasquez

Wednesday, April 23, 2014

AF43

AF44

AE43

AE44

AD43

AD44

AD45

2145

San Miguel County Map Book
2014



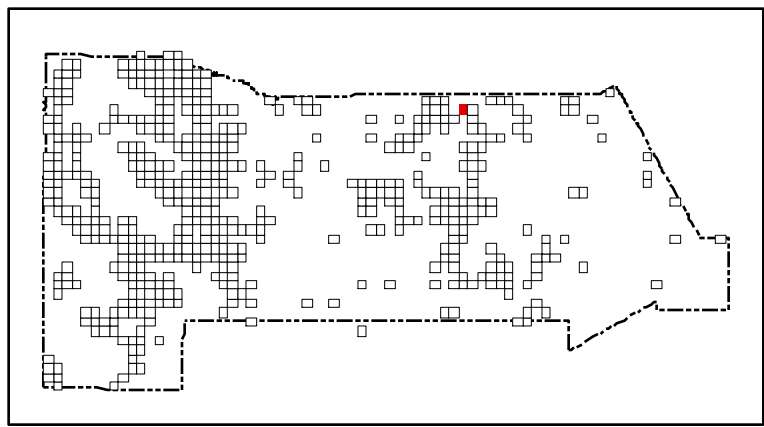
- **Residents**
- County Rds**
- State Rds**
- Federal Rds**
- Private & Public Rds**
- Driveways**



This product is for informational purposes and may not have been prepared for, or be suitable for legal, engineering, or surveying purposes. Users of this information should review or consult the primary data and information sources to ascertain the usability of the information.

Map created by: Mario H. Vasquez

Wednesday, April 23, 2014



San Miguel County Map Book 2014



- **Residents**
- County Rds**
- State Rds**
- Federal Rds**
- Private & Public Rds**
- Driveways**




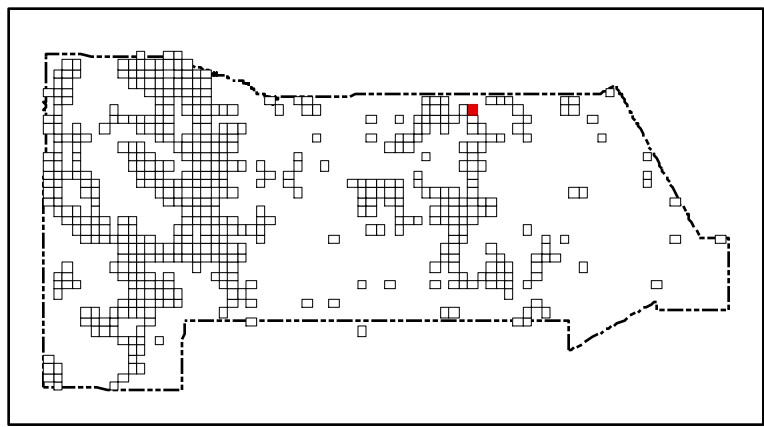
This product is for informational purposes and may not have been prepared for, or be suitable for legal, engineering, or surveying purposes. Users of this information should review or consult the primary data and information sources to ascertain the usability of the information.

Map created by: Mario H. Vasquez

Wednesday, April 23, 2014







Page Name: AE46
Page Number: 447





San Miguel County Map Book 2014



-  **Residents**
-  **County Rds**
-  **State Rds**
-  **Federal Rds**
-  **Private & Public Rds**
-  **Driveways**



This product is for informational purposes and may not have been prepared for, or be suitable for legal, engineering, or surveying purposes. Users of this information should review or consult the primary data and information sources to ascertain the usability of the information.

Map created by: Mario H. Vasquez

Wednesday, April 23, 2014

Page Name: AE47
Page Number: 448

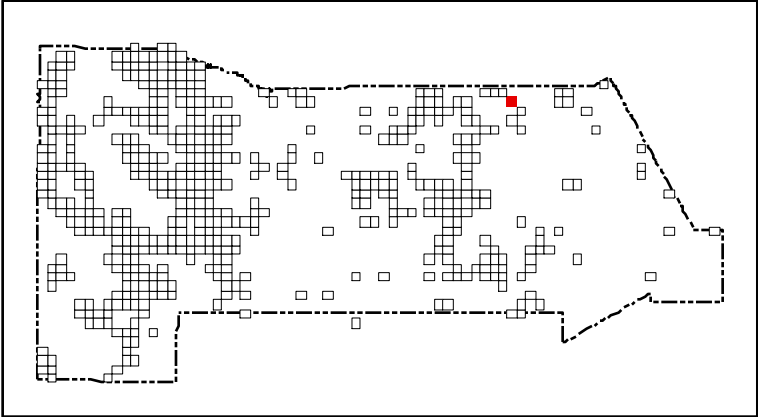
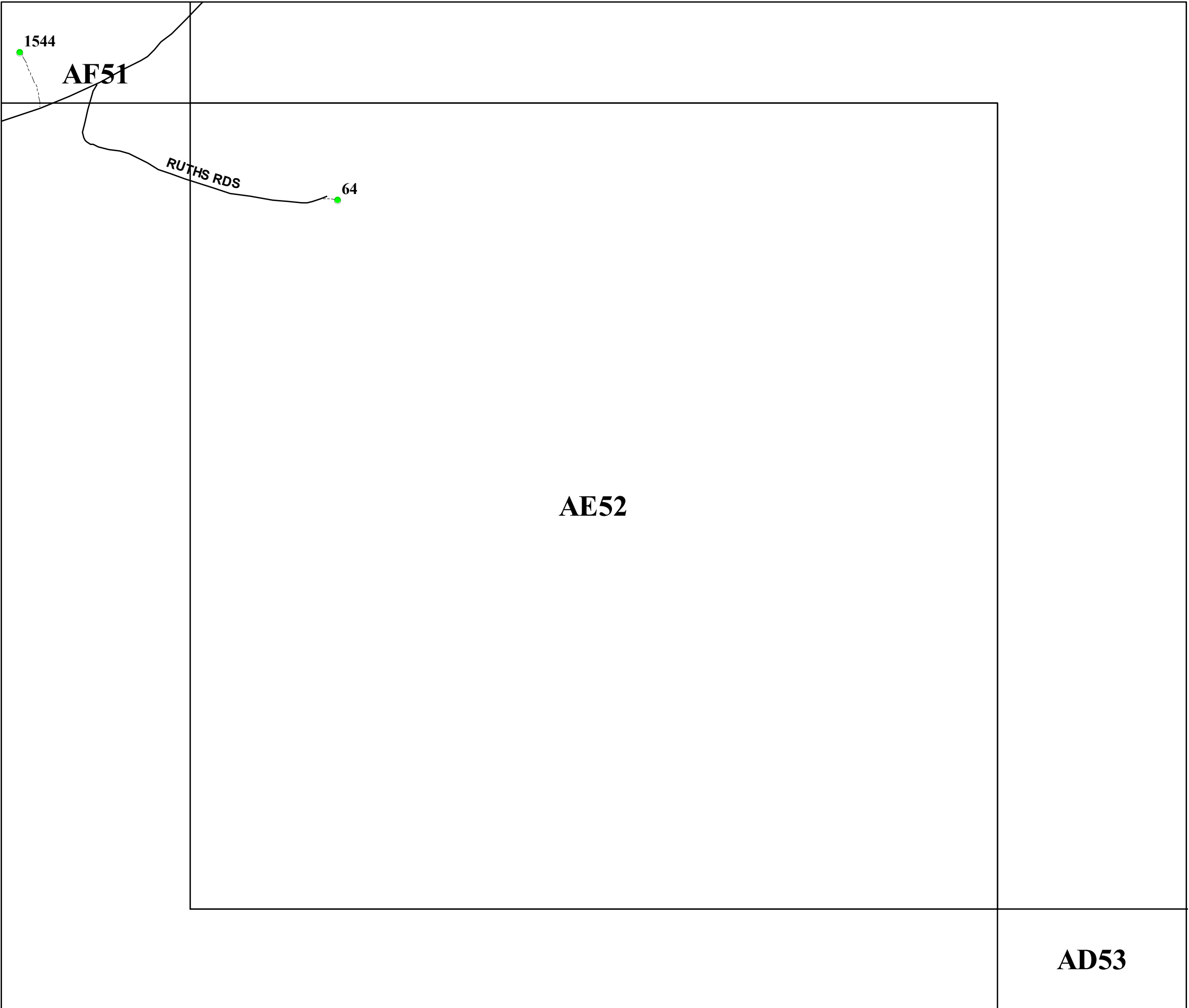
AE46

AE47

AD47

2200

2210



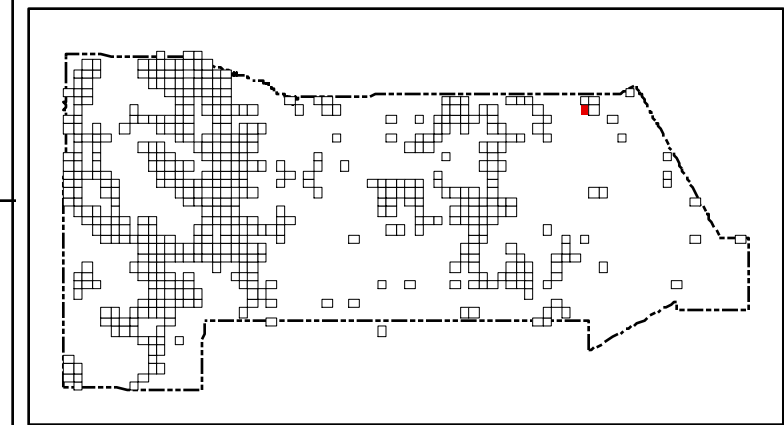
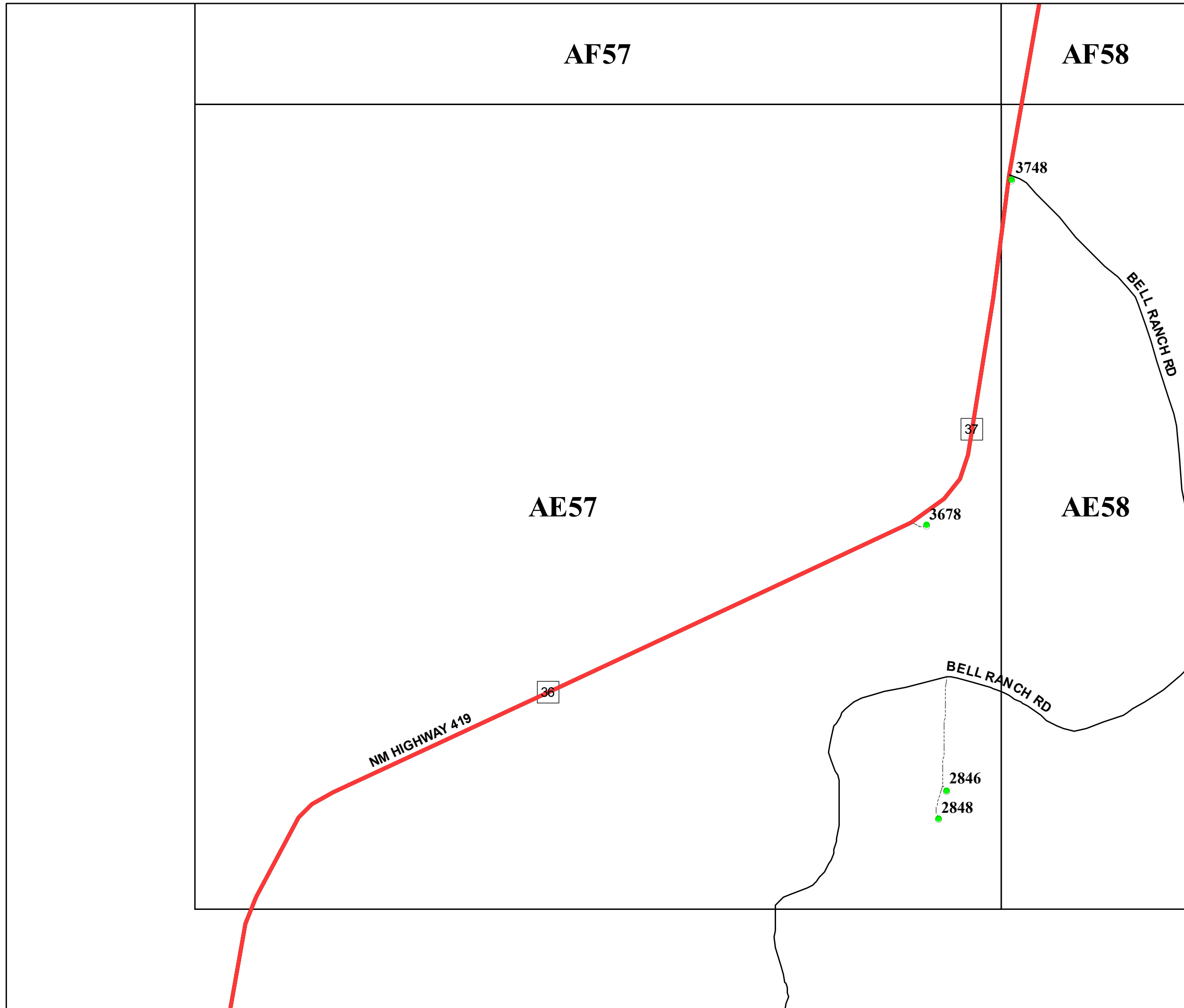
San Miguel County Map Book
2014




- Residents
- County Rds
- State Rds
- Federal Rds
- Private & Public Rds
- Driveways



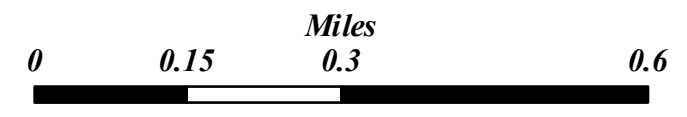
This product is for informational purposes and may not have been prepared for, or be suitable for legal, engineering, or surveying purposes. Users of this information should review or consult the primary data and information sources to ascertain the usability of the information.



San Miguel County Map Book
2014



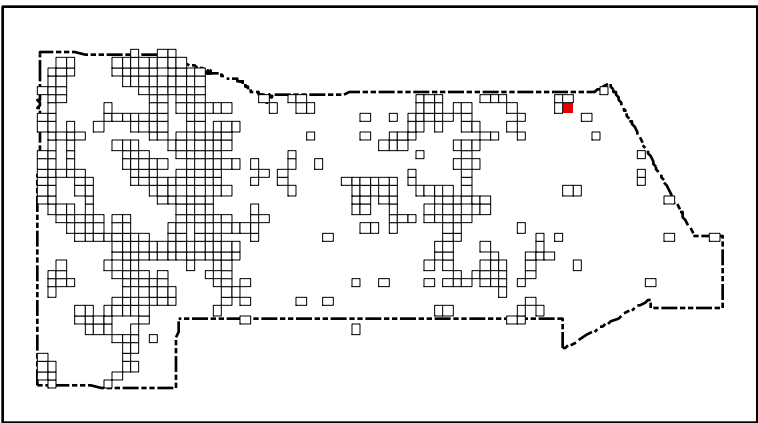
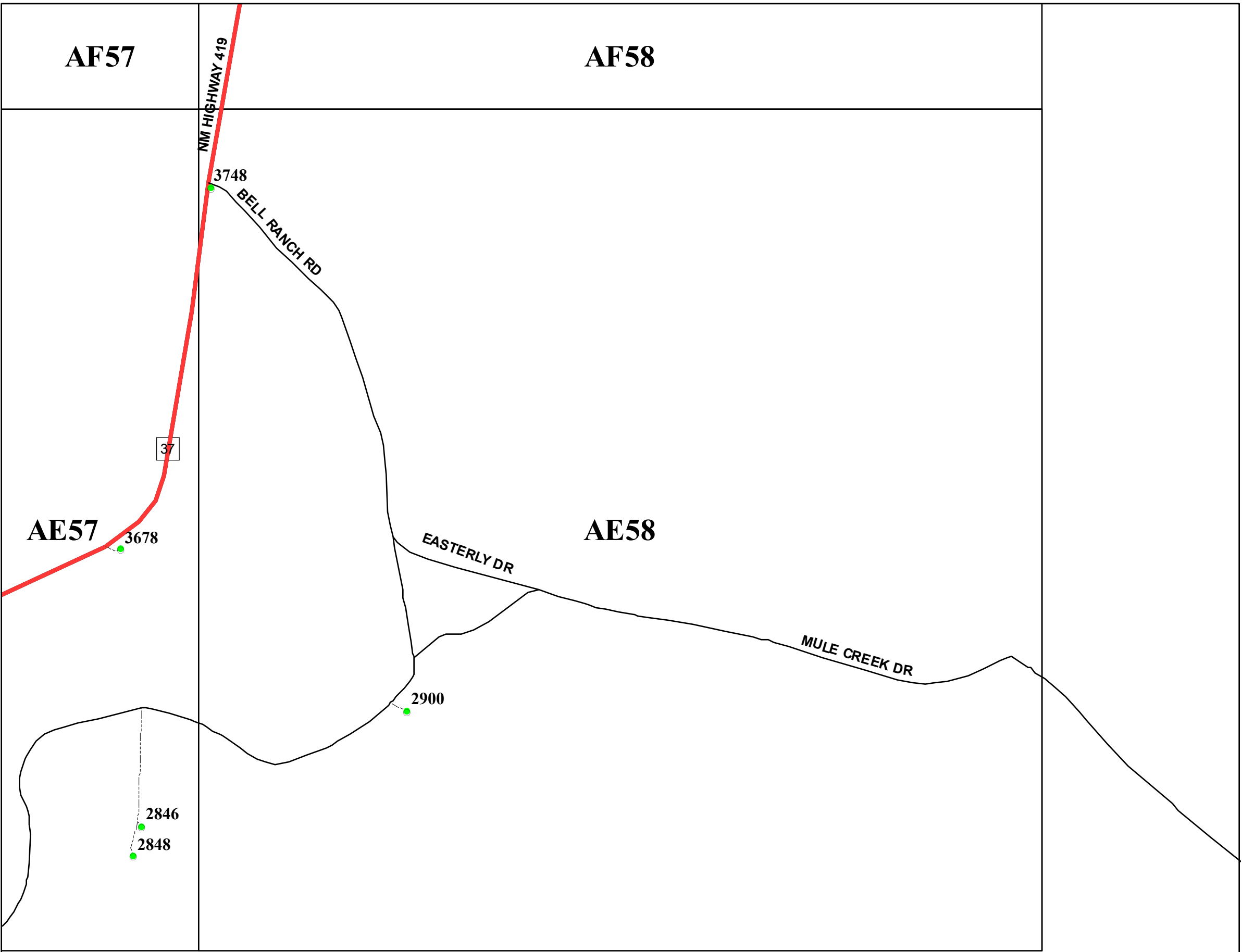
- Residents
- County Rds
- State Rds
- Federal Rds
- Private & Public Rds
- Driveways



This product is for informational purposes and may not have been prepared for, or be suitable for legal, engineering, or surveying purposes. Users of this information should review or consult the primary data and information sources to ascertain the usability of the information.

Map created by: Mario H. Vasquez

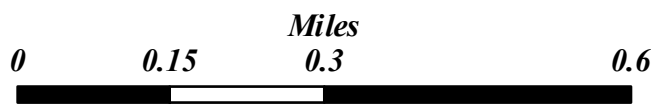
Wednesday, April 23, 2014



San Miguel County Map Book
2014



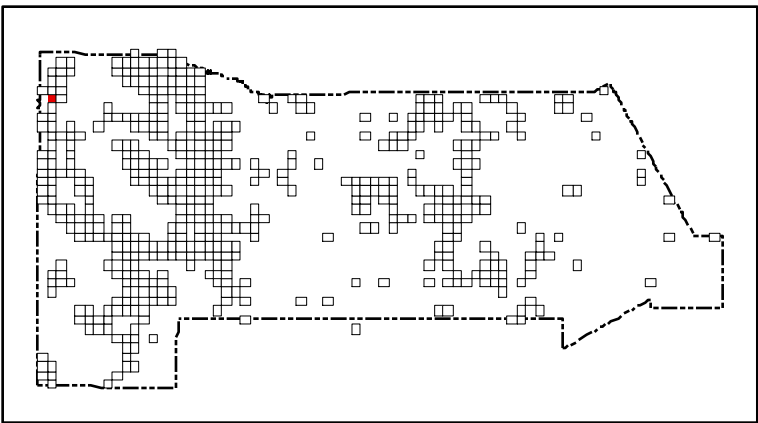
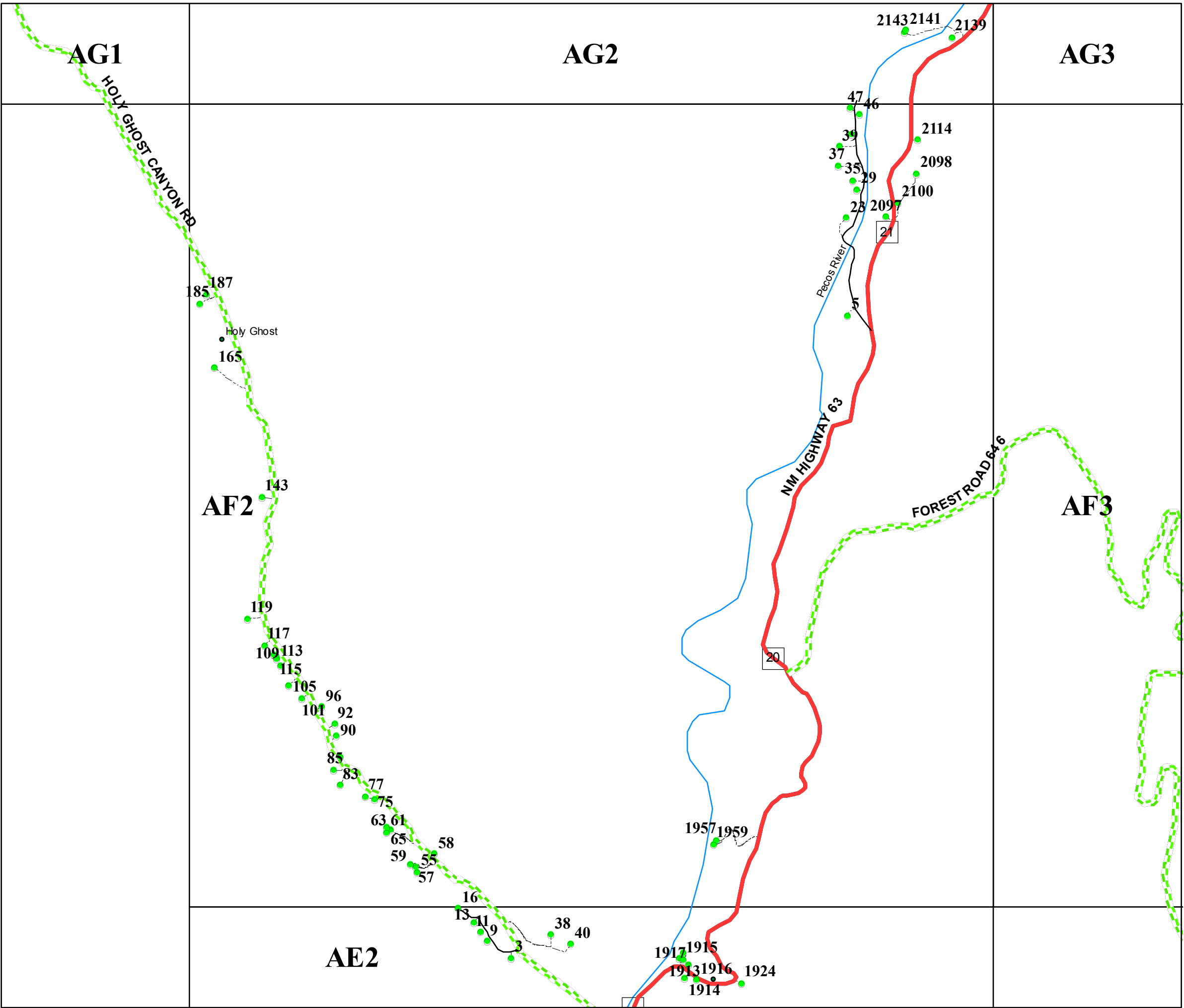
- Residents
- County Rds
- State Rds
- Federal Rds
- Private & Public Rds
- Driveways



This product is for informational purposes and may not have been prepared for, or be suitable for legal, engineering, or surveying purposes. Users of this information should review or consult the primary data and information sources to ascertain the usability of the information.

Map created by: Mario H. Vasquez

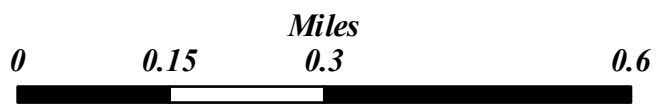
Wednesday, April 23, 2014



San Miguel County Map Book
2014



- Residents
- County Rds
- State Rds
- - - Federal Rds
- Private & Public Rds
- - - Driveways

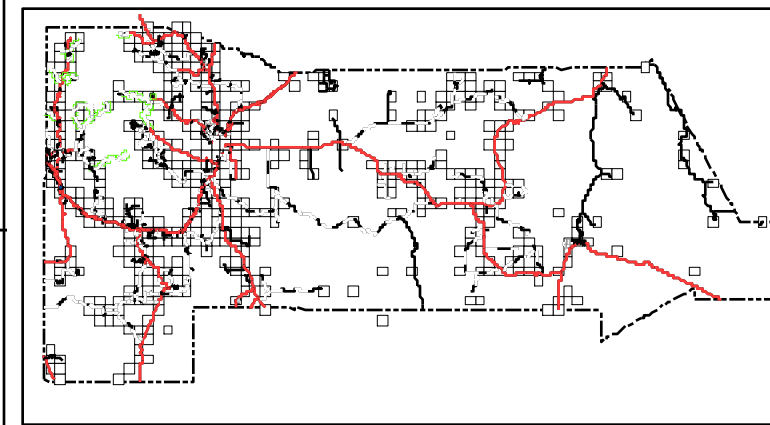
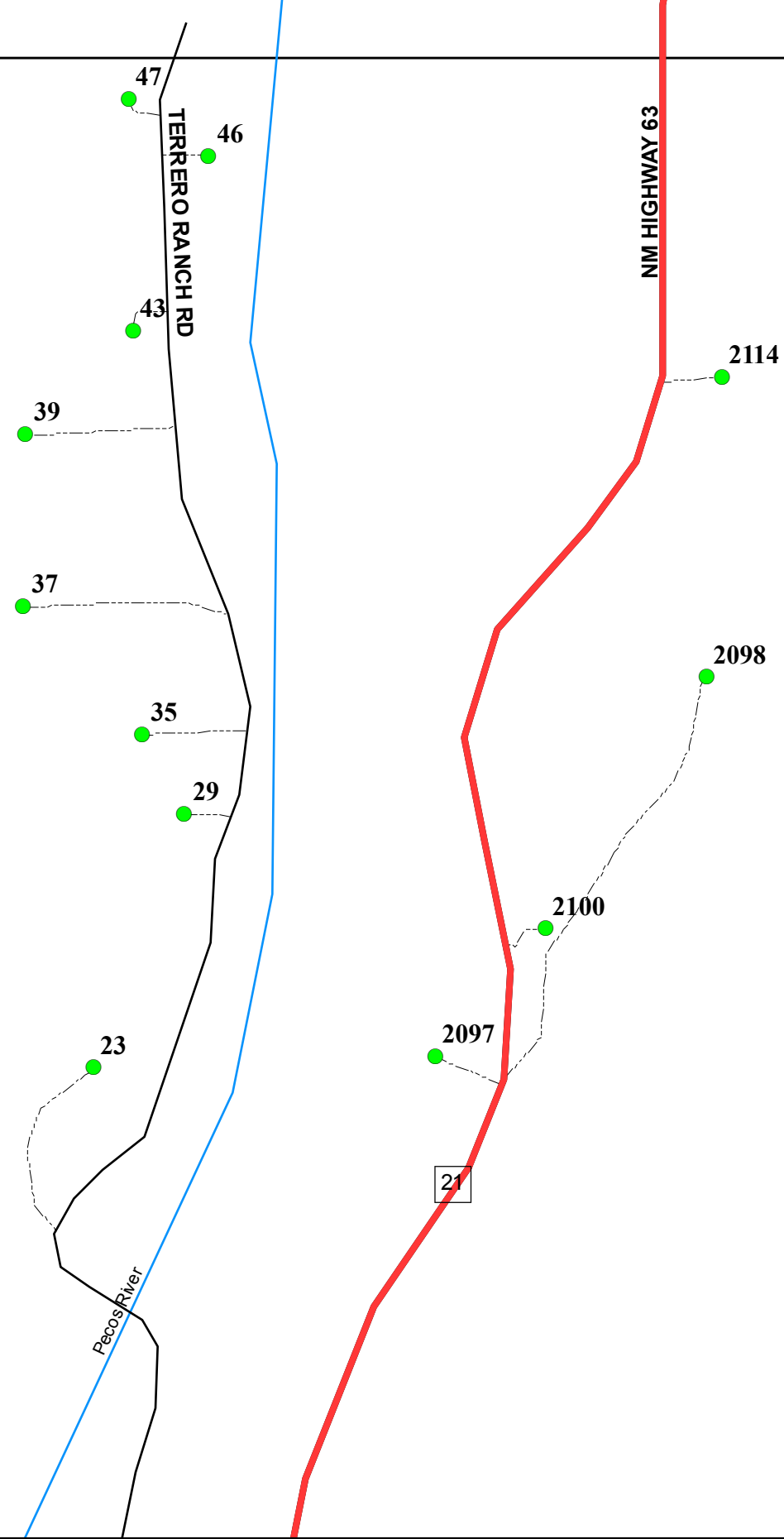


This product is for informational purposes and may not have been prepared for, or be suitable for legal, engineering, or surveying purposes. Users of this information should review or consult the primary data and information sources to ascertain the usability of the information.

Map created by: Mario H. Vasquez
Wednesday, April 23, 2014

Page Name: AF2
Page Number: 452

AF2a



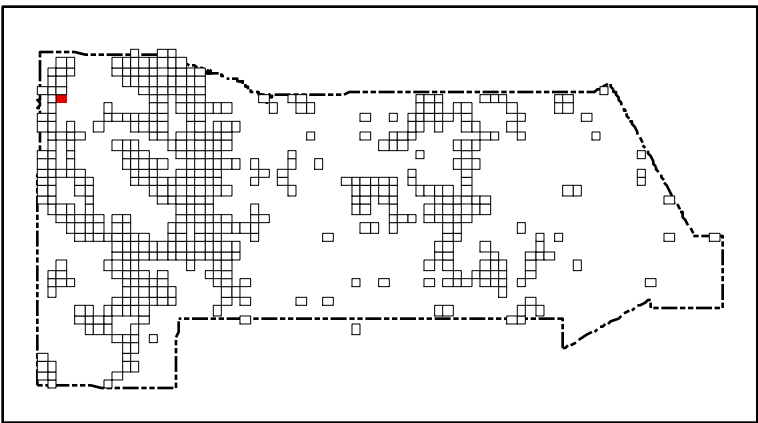
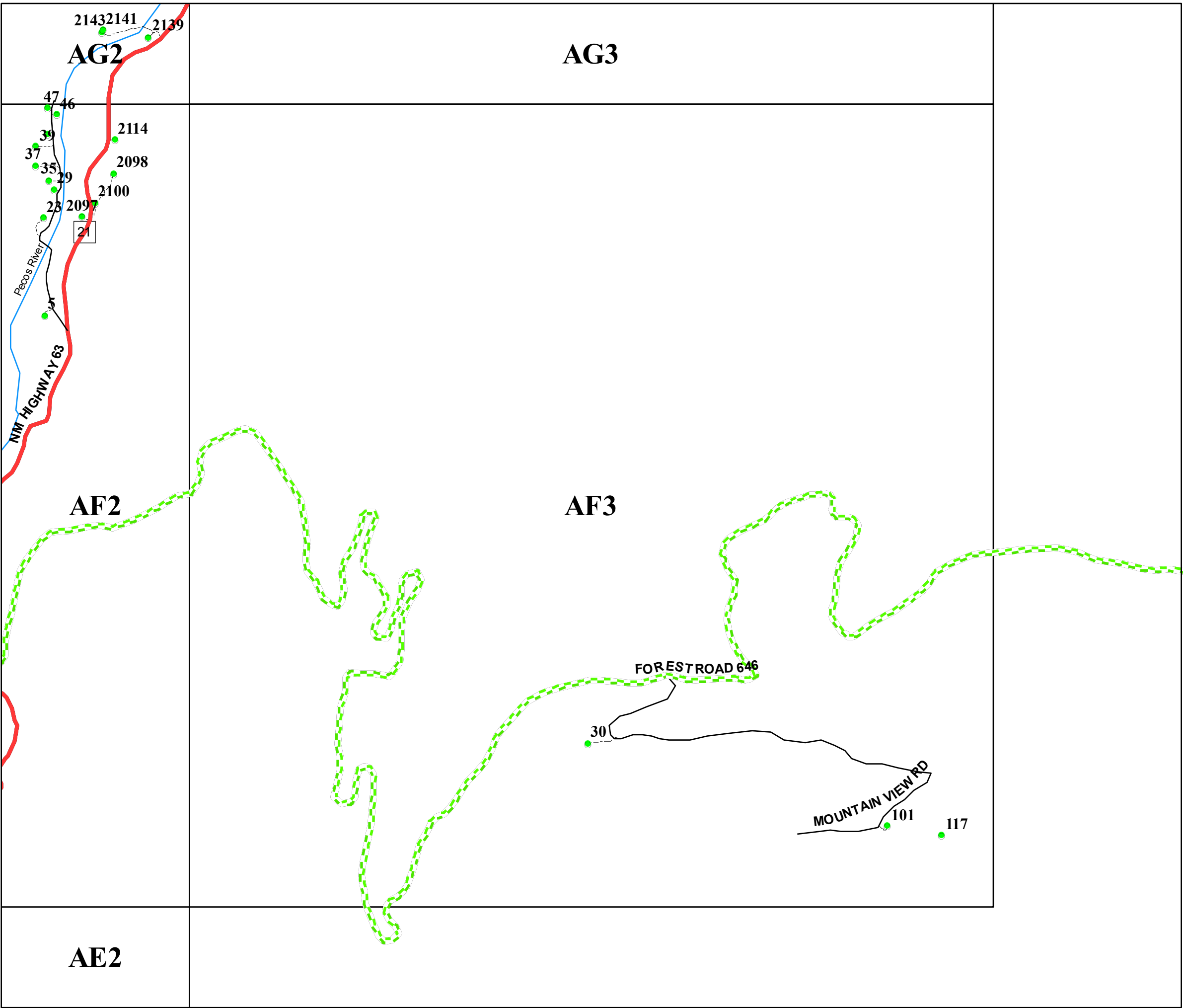
San Miguel County Map Book
2014



- Residents
- County Rds
- State Rds
- Federal Rds
- Private & Public Rds
- Driveways



This product is for informational purposes and may not have been prepared for, or be suitable for legal, engineering, or surveying purposes. Users of this information should review or consult the primary data and information sources to ascertain the usability of the information.



San Miguel County Map Book
2014



- Residents
- County Rds
- State Rds
- - - Federal Rds
- Private & Public Rds
- Driveways



This product is for informational purposes and may not have been prepared for, or be suitable for legal, engineering, or surveying purposes. Users of this information should review or consult the primary data and information sources to ascertain the usability of the information.

Map created by: Mario H. Vasquez

Wednesday, April 23, 2014

AG12

AG13

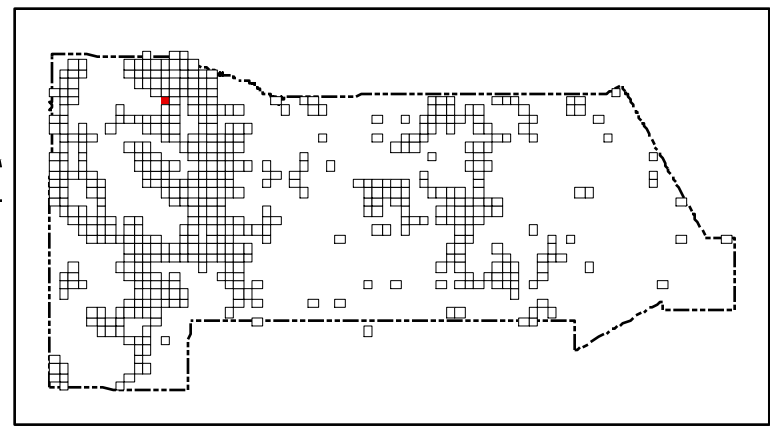
AG14

AF13

AF14

AE13

AE14



San Miguel County Map Book
2014



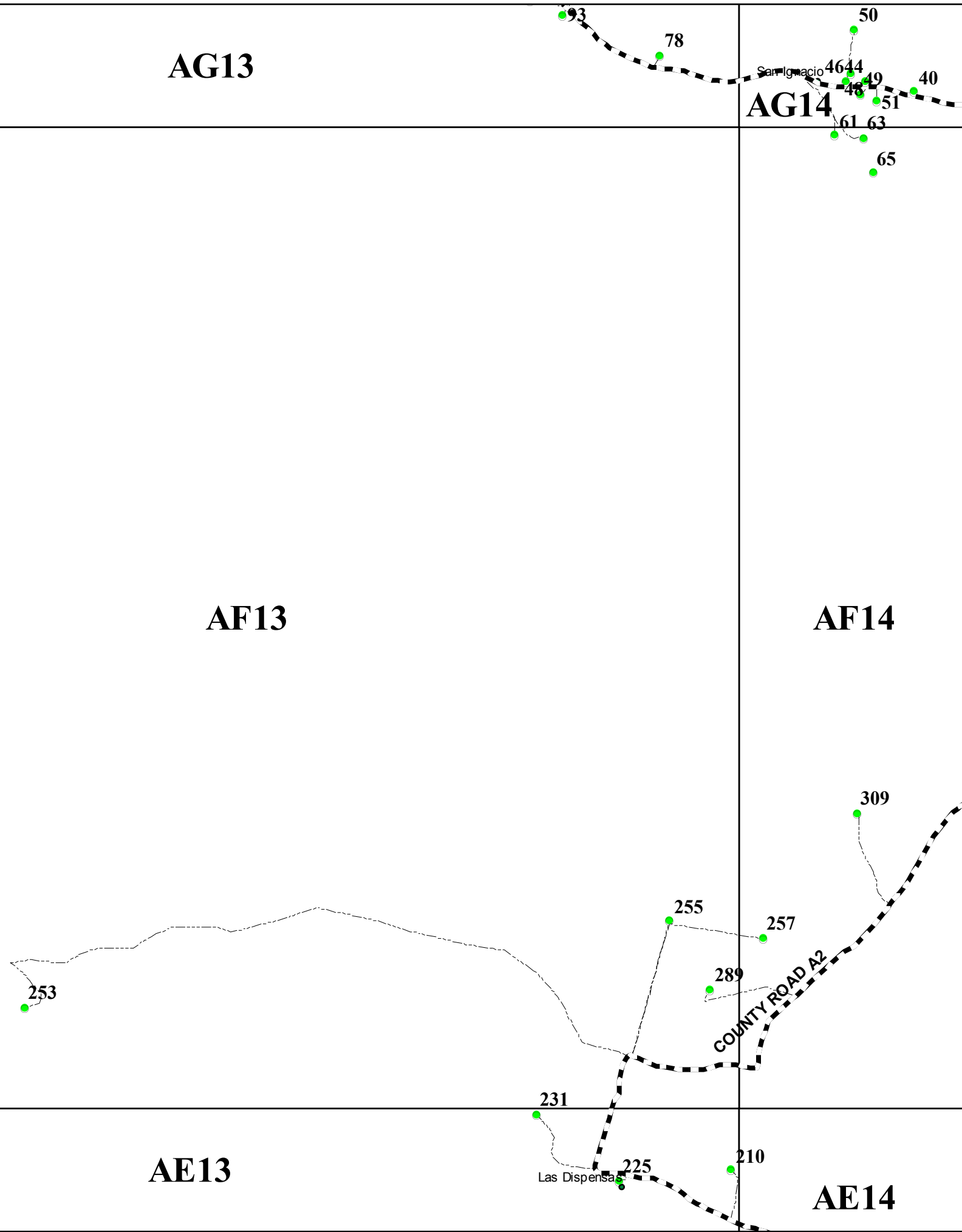
- Residents
- County Rds
- State Rds
- Federal Rds
- Private & Public Rds
- Driveways

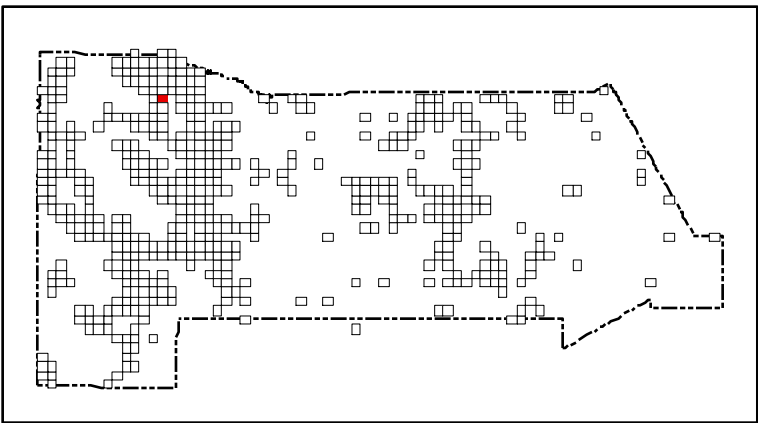
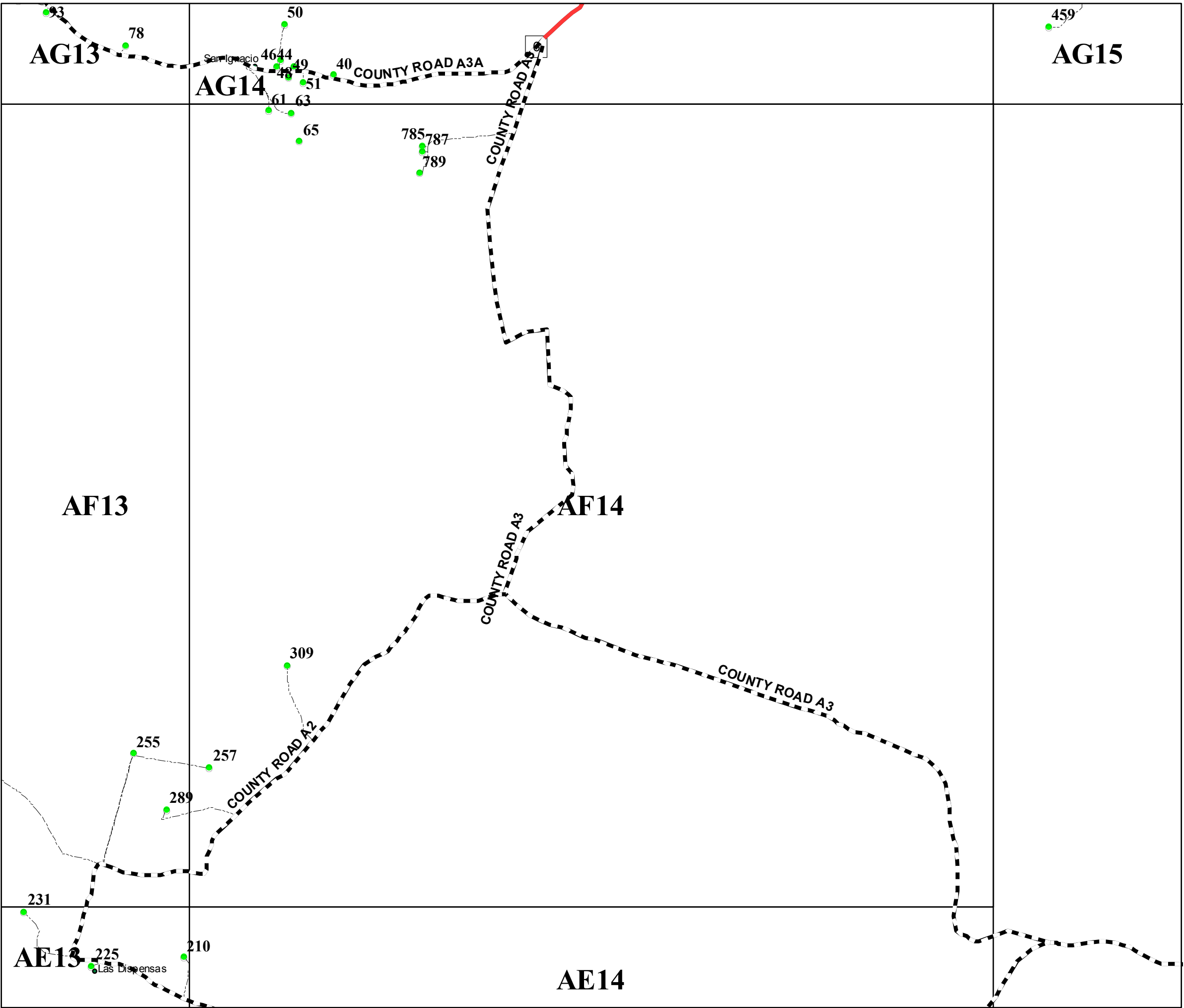


This product is for informational purposes and may not have been prepared for, or be suitable for legal, engineering, or surveying purposes. Users of this information should review or consult the primary data and information sources to ascertain the usability of the information.

Map created by: Mario H. Vásquez

Wednesday, April 23, 2014





San Miguel County Map Book
2014



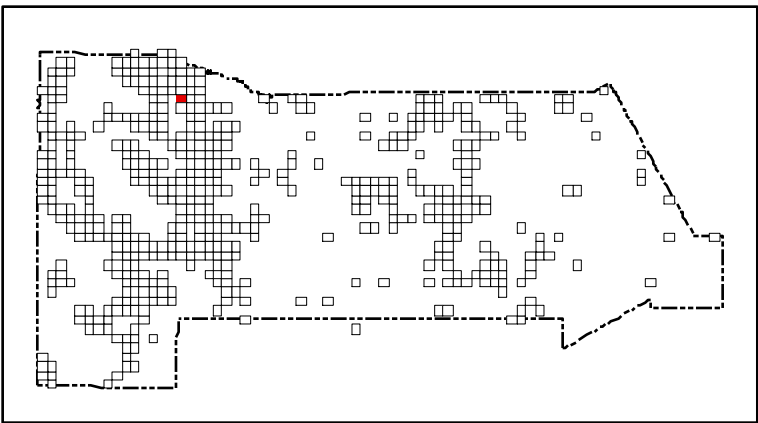
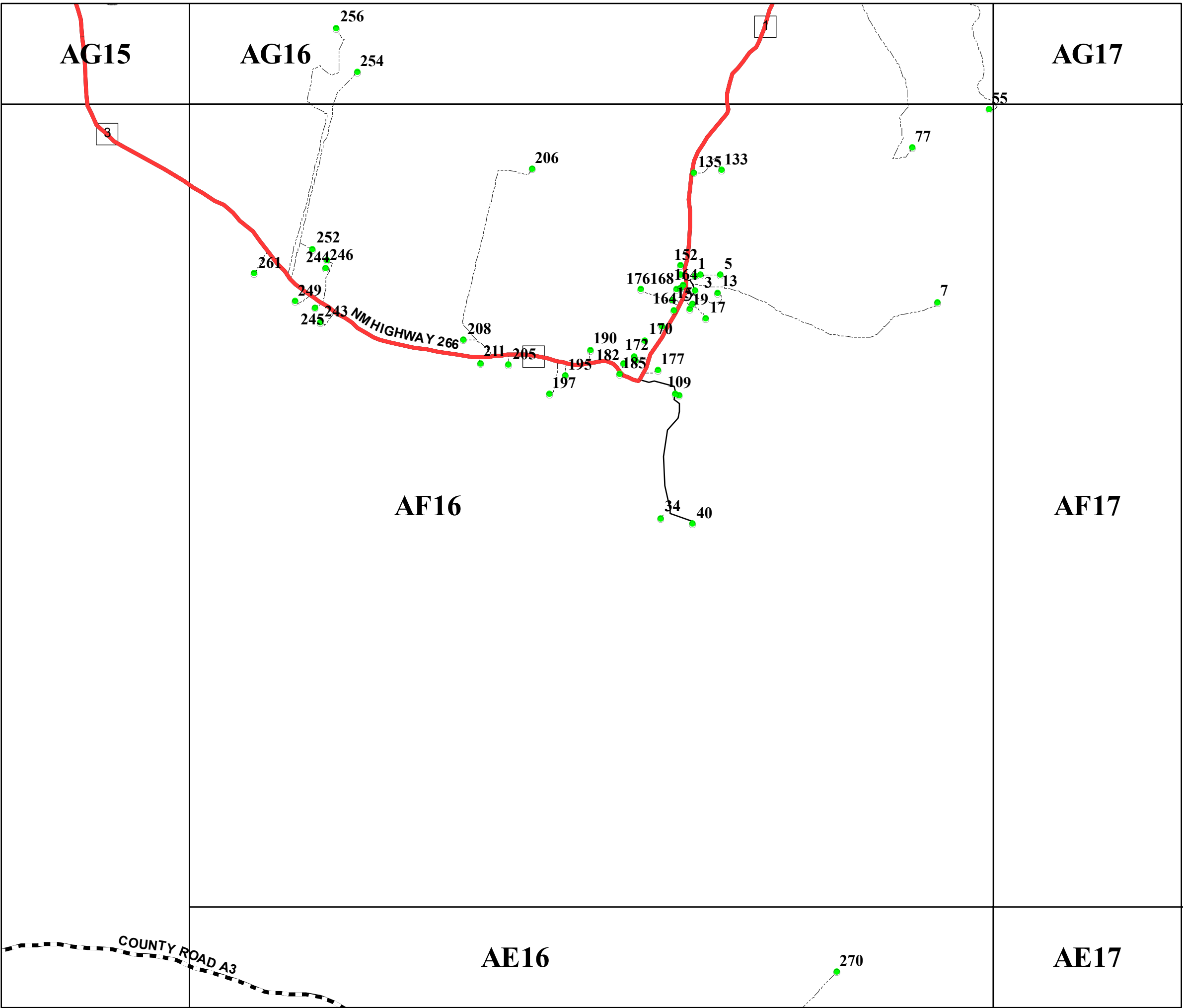
- Residents
- County Rds
- State Rds
- Federal Rds
- Private & Public Rds
- Driveways



This product is for informational purposes and may not have been prepared for, or be suitable for legal, engineering, or surveying purposes. Users of this information should review or consult the primary data and information sources to ascertain the usability of the information.

Map created by: Mario H. Vásquez

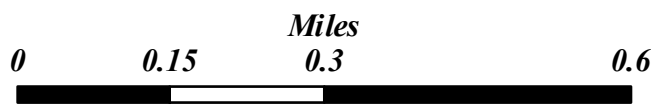
Wednesday, April 23, 2014



San Miguel County Map Book
2014



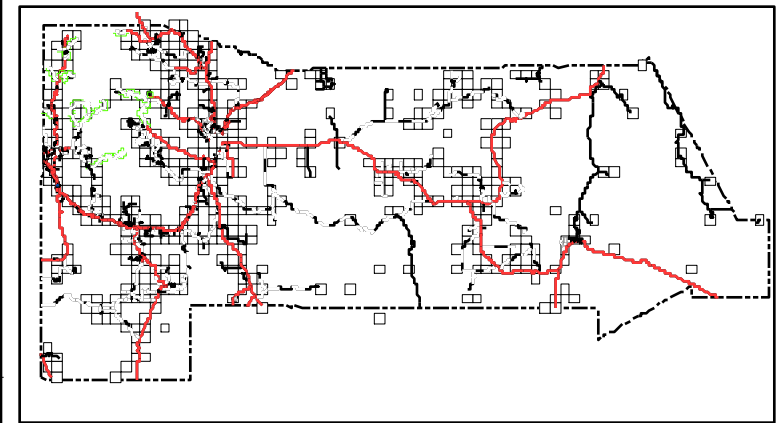
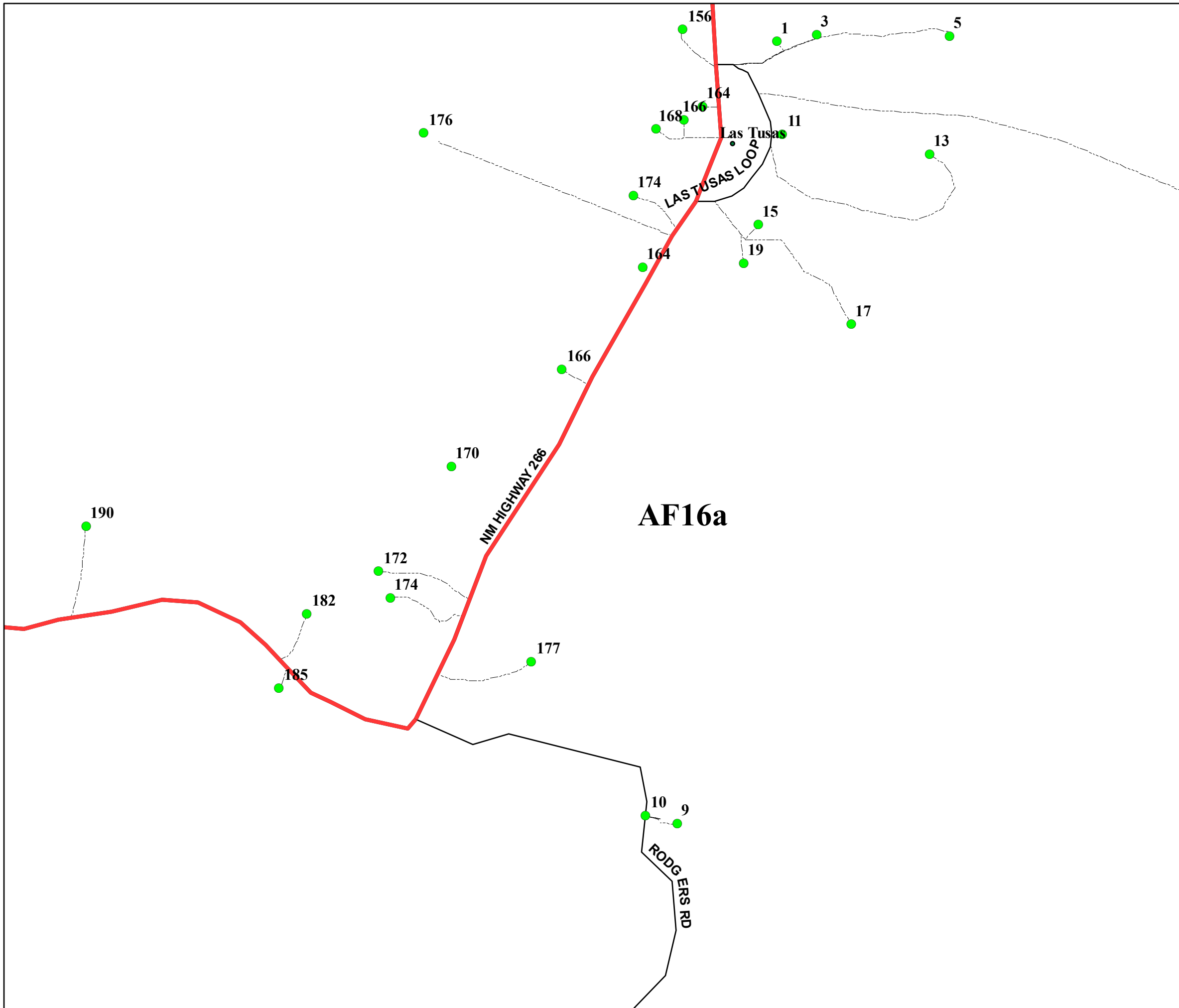
- Residents
- County Rds
- State Rds
- Federal Rds
- Private & Public Rds
- Driveways



This product is for informational purposes and may not have been prepared for, or be suitable for legal, engineering, or surveying purposes. Users of this information should review or consult the primary data and information sources to ascertain the usability of the information.

Map created by: Mario H. Vásquez

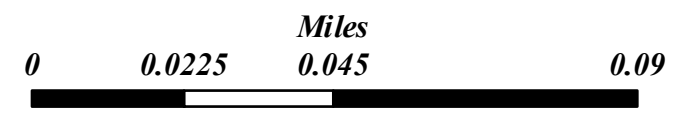
Wednesday, April 23, 2014



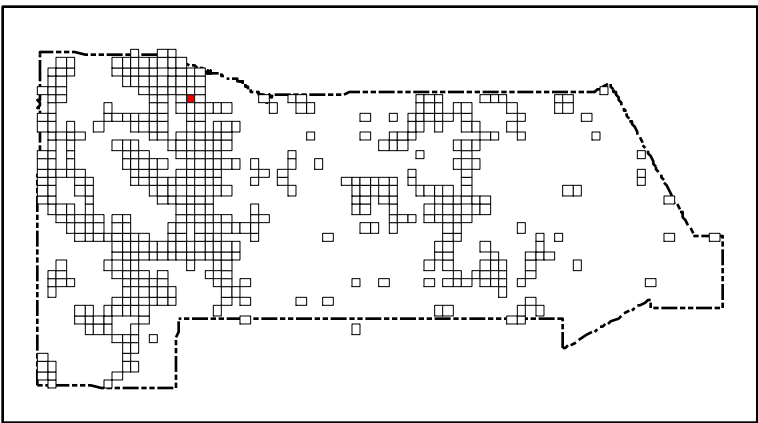
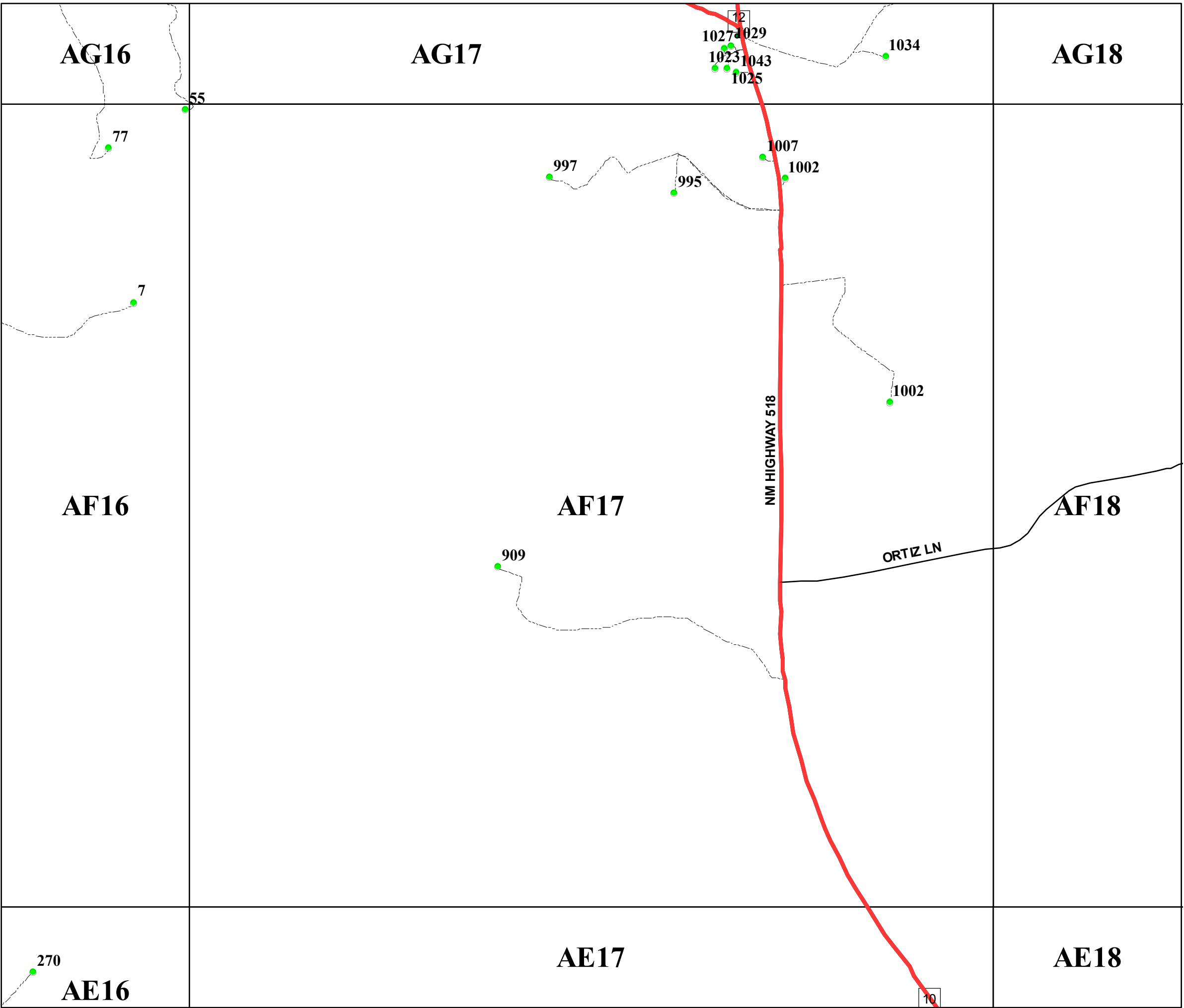
San Miguel County Map Book
2014



- Residents
- County Rds
- State Rds
- Federal Rds
- Private & Public Rds
- Driveways



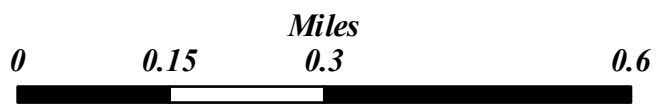
This product is for informational purposes and may not have been prepared for, or be suitable for legal, engineering, or surveying purposes. Users of this information should review or consult the primary data and information sources to ascertain the usability of the information.



San Miguel County Map Book
2014



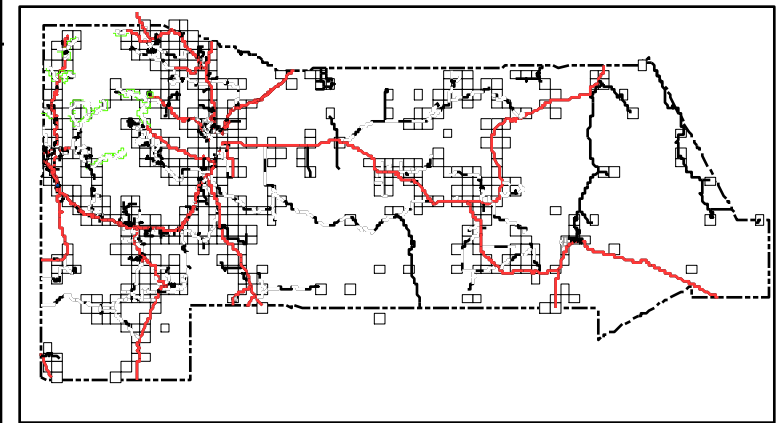
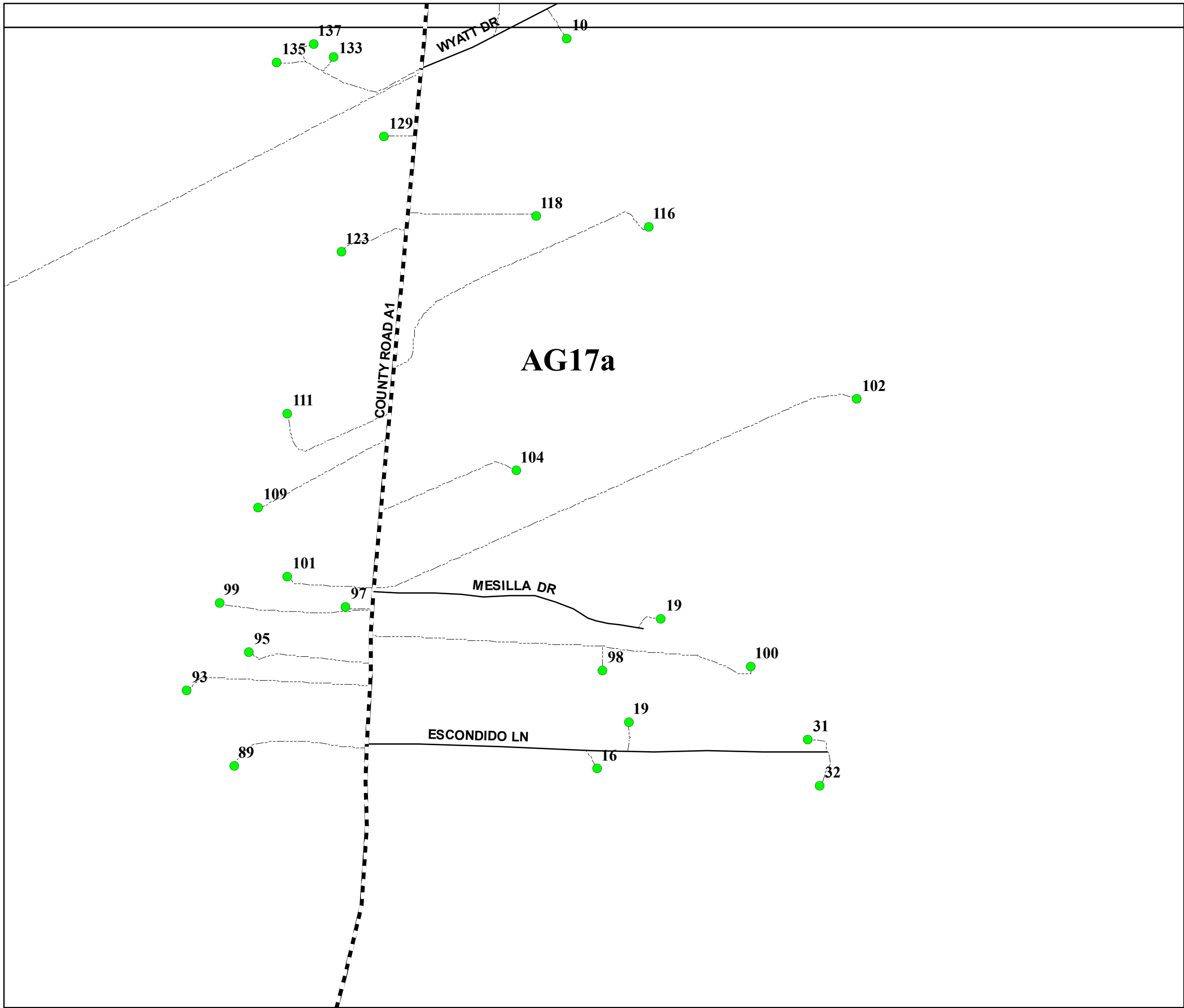
- Residents
- County Rds
- State Rds
- Federal Rds
- Private & Public Rds
- Driveways



This product is for informational purposes and may not have been prepared for, or be suitable for legal, engineering, or surveying purposes. Users of this information should review or consult the primary data and information sources to ascertain the usability of the information.

Map created by: Mario H. Vásquez

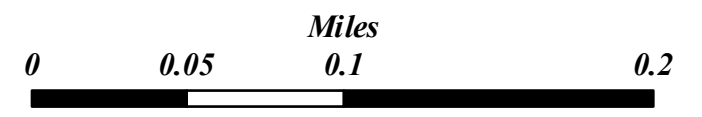
Wednesday, April 23, 2014



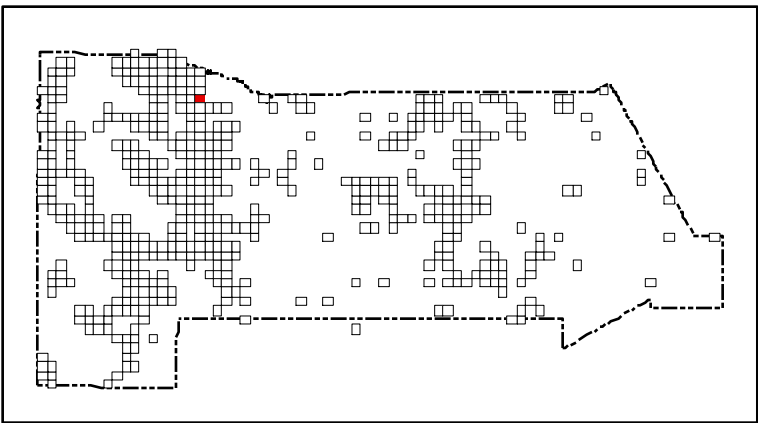
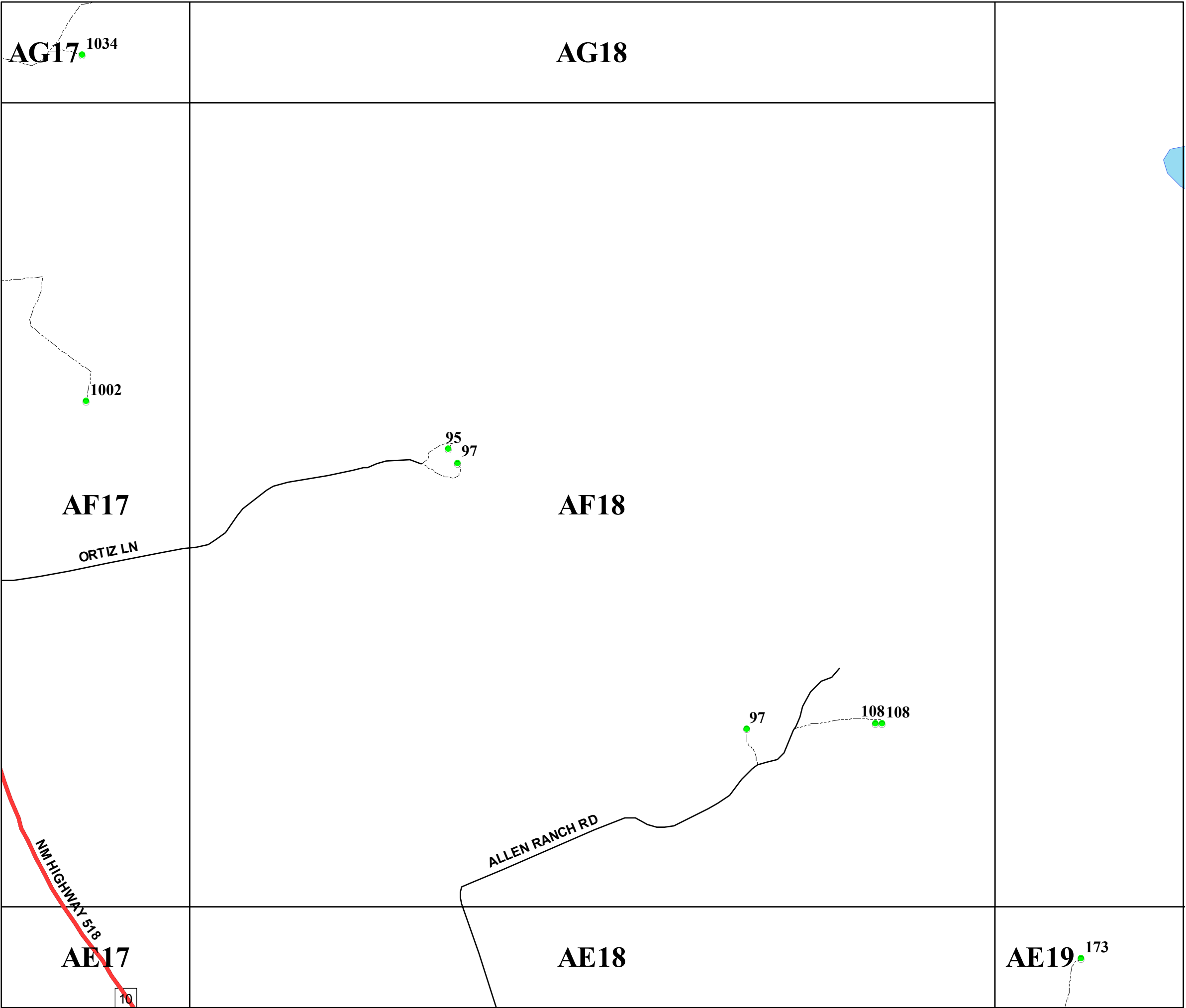
San Miguel County Map Book
2014



- Residents
- County Rds
- State Rds
- Federal Rds
- Private & Public Rds
- Driveways



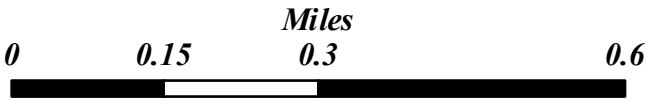
This product is for informational purposes and may not have been prepared for, or be suitable for legal, engineering, or surveying purposes. Users of this information should review or consult the primary data and information sources to ascertain the usability of the information.



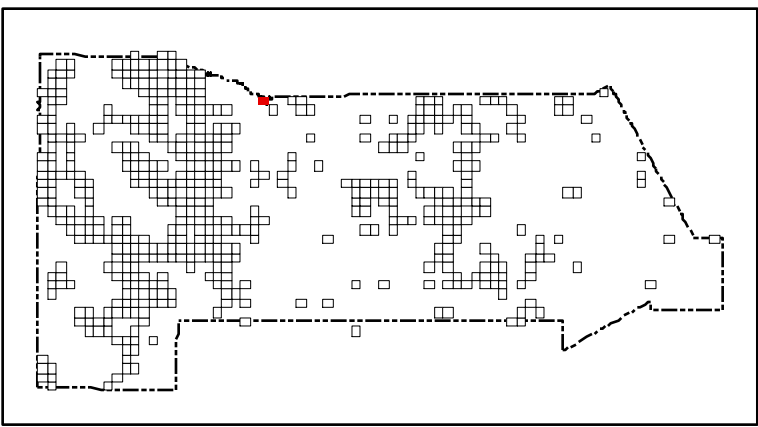
San Miguel County Map Book
2014



- Residents
- County Rds
- State Rds
- Federal Rds
- Private & Public Rds
- Driveways



This product is for informational purposes and may not have been prepared for, or be suitable for legal, engineering, or surveying purposes. Users of this information should review or consult the primary data and information sources to ascertain the usability of the information.



San Miguel County Map Book 2014



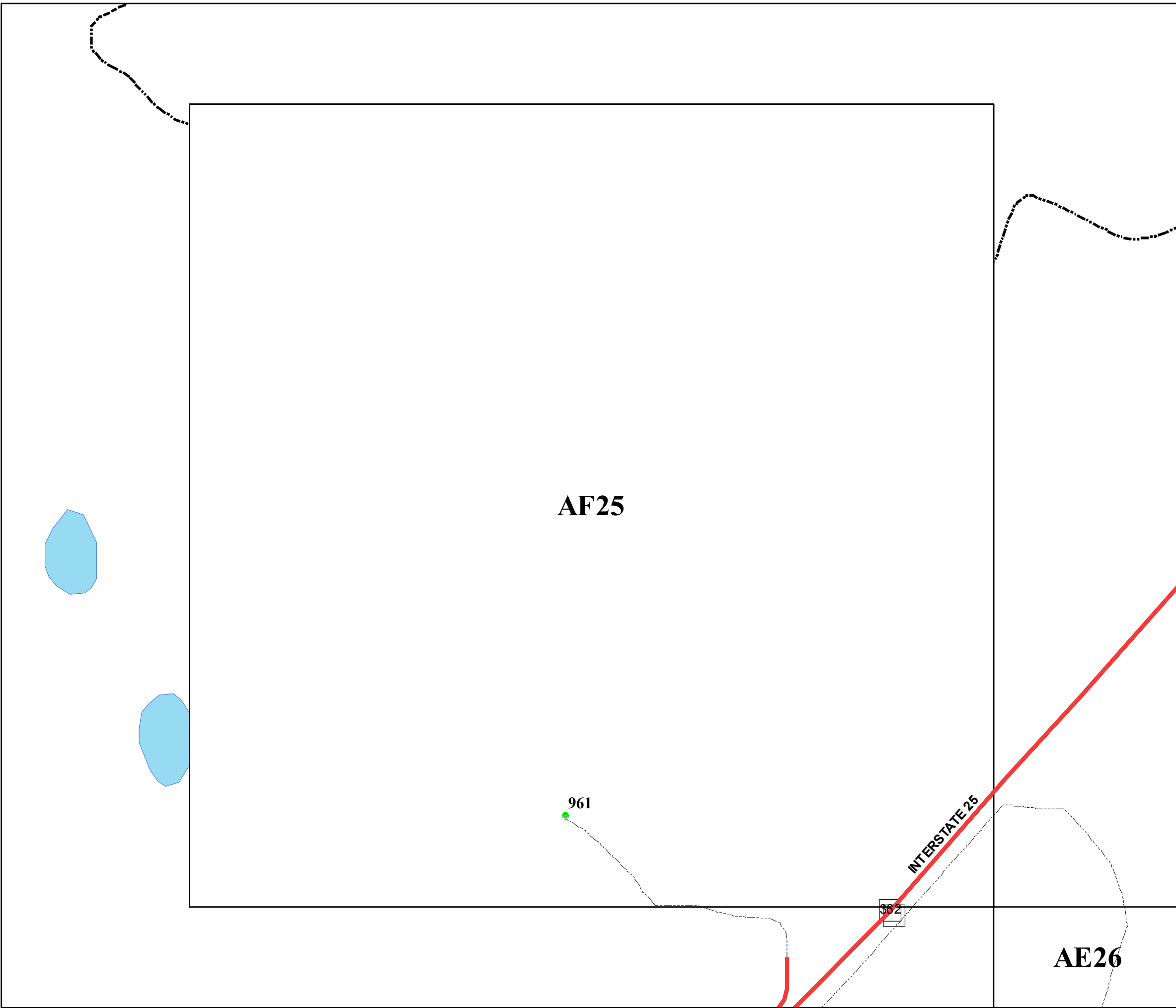
- **Residents**
- County Rds**
- State Rds**
- Federal Rds**
- Private & Public Rds**
- Driveways**

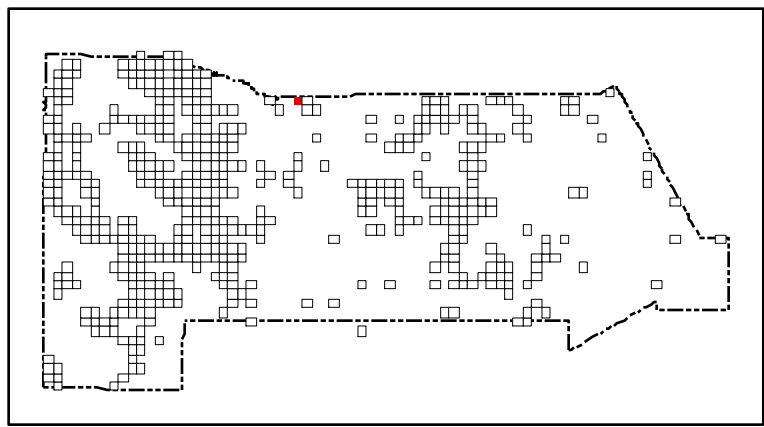


This product is for informational purposes and may not have been prepared for, or be suitable for legal, engineering, or surveying purposes. Users of this information should review or consult the primary data and information sources to ascertain the usability of the information.

Map created by: Mario H. Vásquez

Wednesday, April 23, 2014





San Miguel County Map Book 2014



- **Residents**
- County Rds**
- State Rds**
- Federal Rds**
- Private & Public Rds**
- Driveways**



This product is for informational purposes and may not have been prepared for, or be suitable for legal, engineering, or surveying purposes. Users of this information should review or consult the primary data and information sources to ascertain the usability of the information.

Map created by: Mario H. Vasquez

Wednesday, April 23, 2014

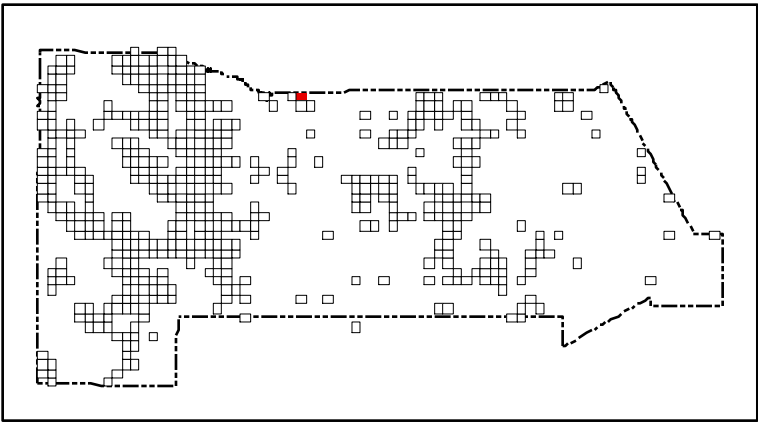
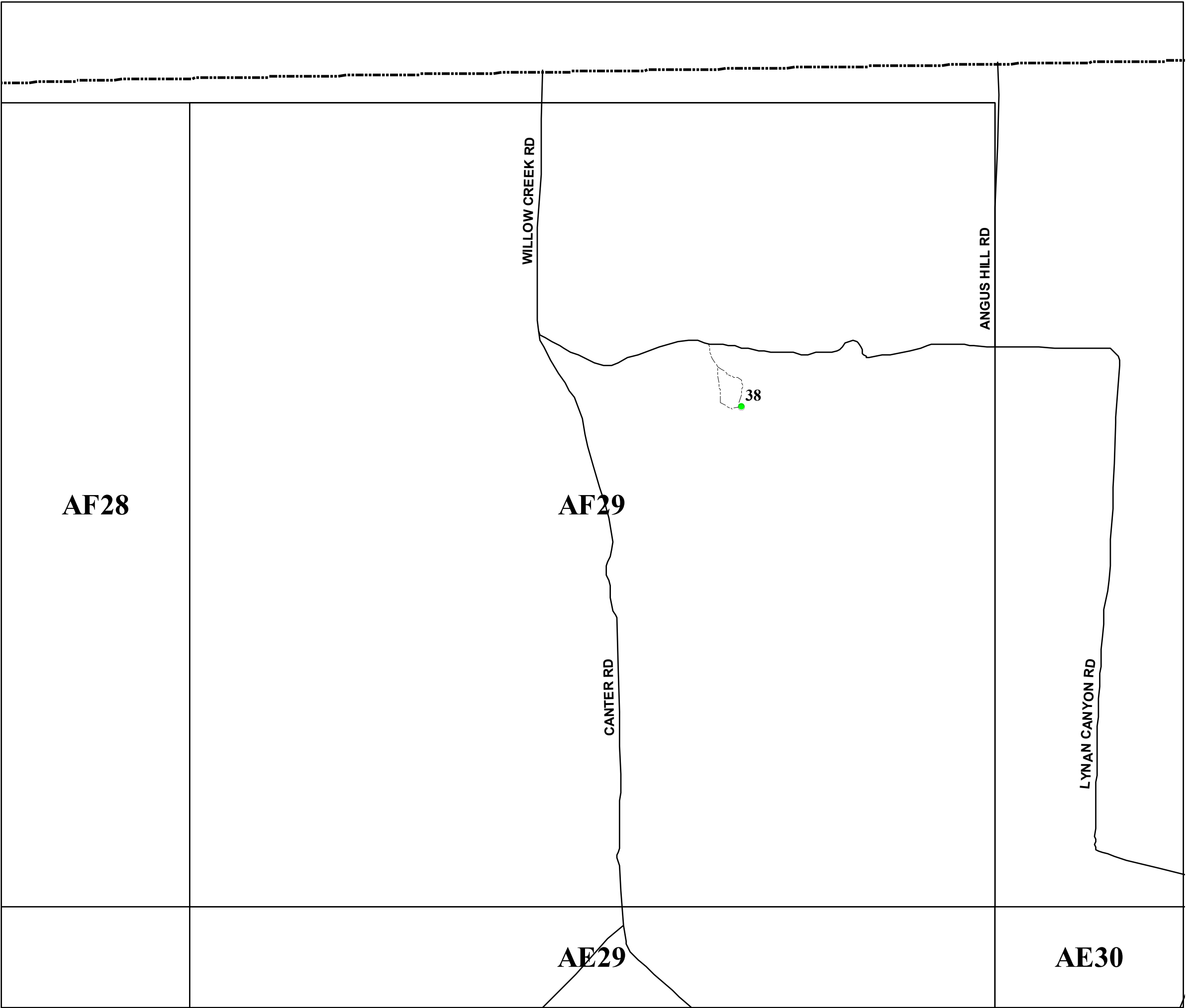
Page Name: AF28
Page Number: 460

219

AF28

AF29

AE29



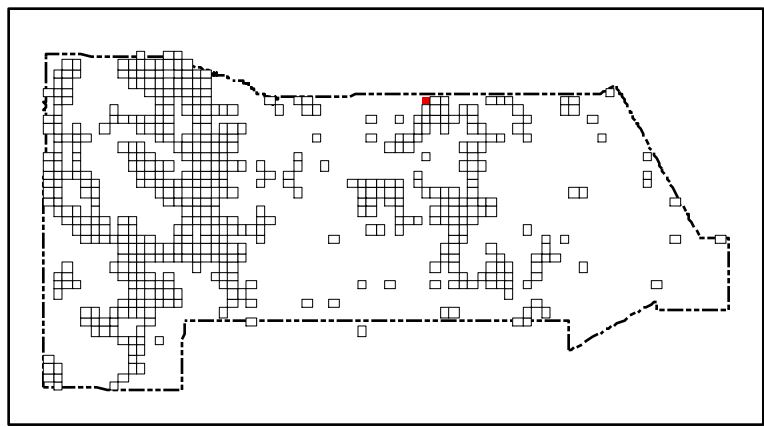
San Miguel County Map Book
2014



- Residents
- County Rds
- State Rds
- Federal Rds
- Private & Public Rds
- Driveways



This product is for informational purposes and may not have been prepared for, or be suitable for legal, engineering, or surveying purposes. Users of this information should review or consult the primary data and information sources to ascertain the usability of the information.



San Miguel County Map Book 2014



- **Residents**
- County Rds**
- State Rds**
- Federal Rds**
- Private & Public Rds**
- Driveways**

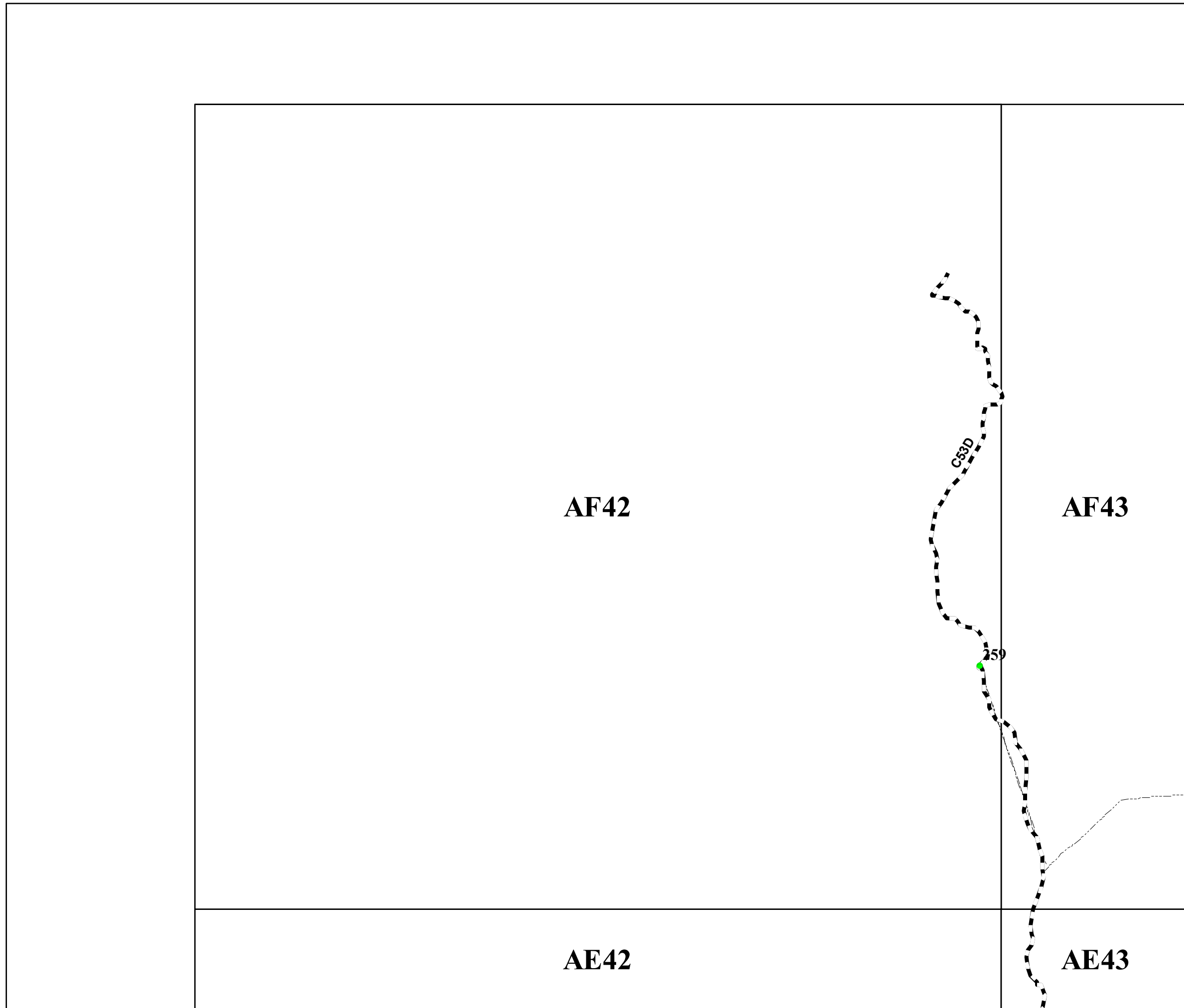


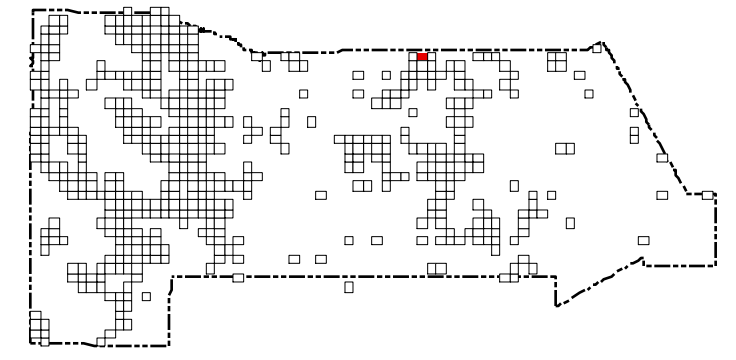
This product is for informational purposes and may not have been prepared for, or be suitable for legal, engineering, or surveying purposes. Users of this information should review or consult the primary data and information sources to ascertain the usability of the information.

Map created by: *Mario H. Vásquez*


Wednesday, April 23, 2014

Page Name: AF42
Page Number: 462





San Miguel County Map Book 2014



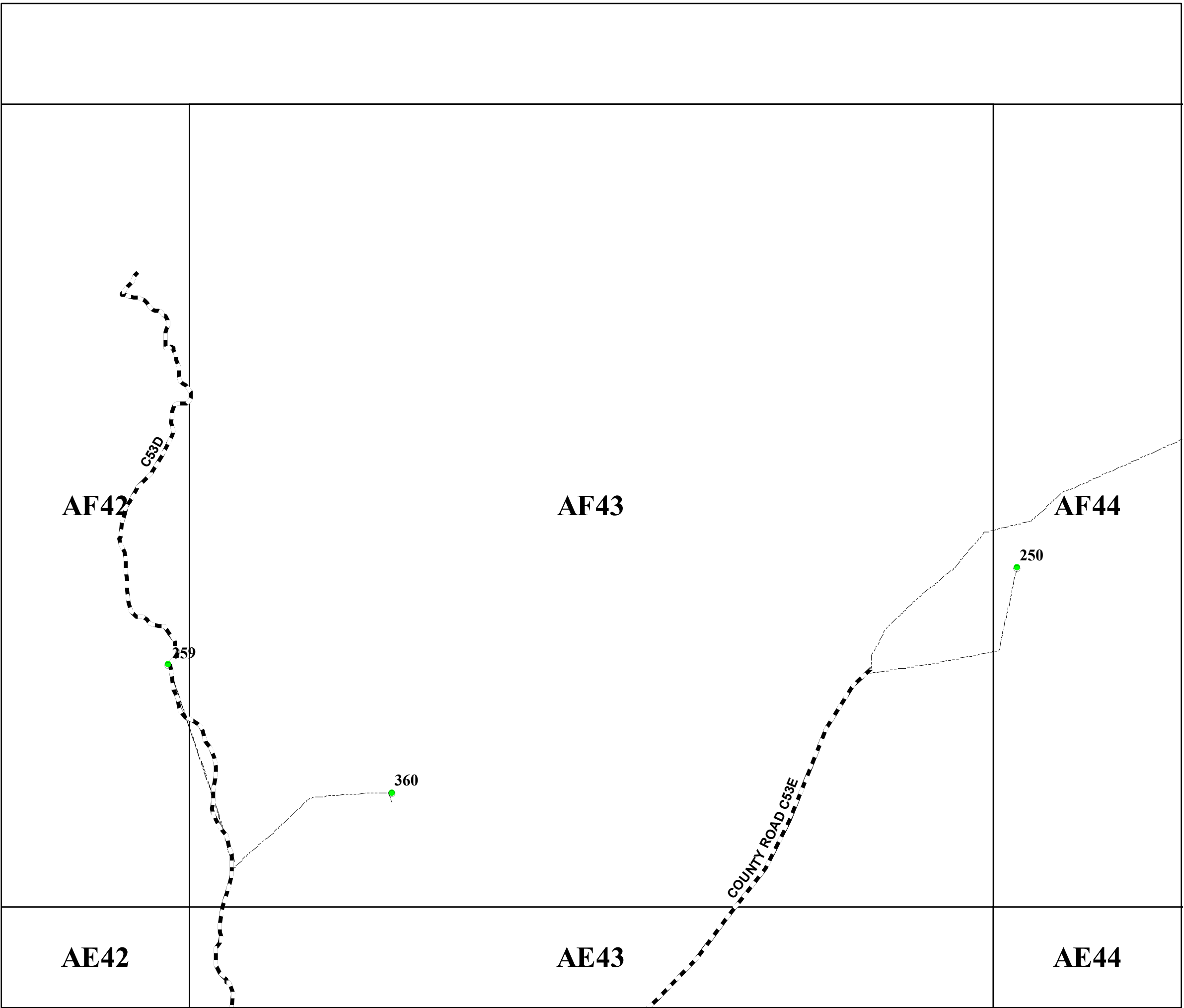
- Residents
- County Rds
- State Rds
- Federal Rds
- Private & Public Rds
- Driveways

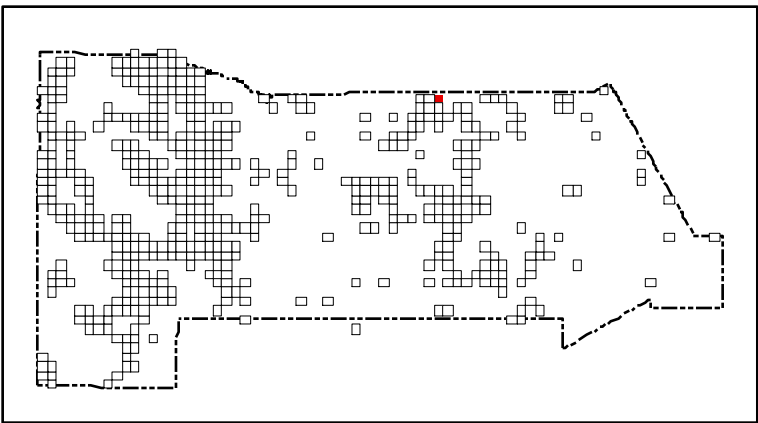
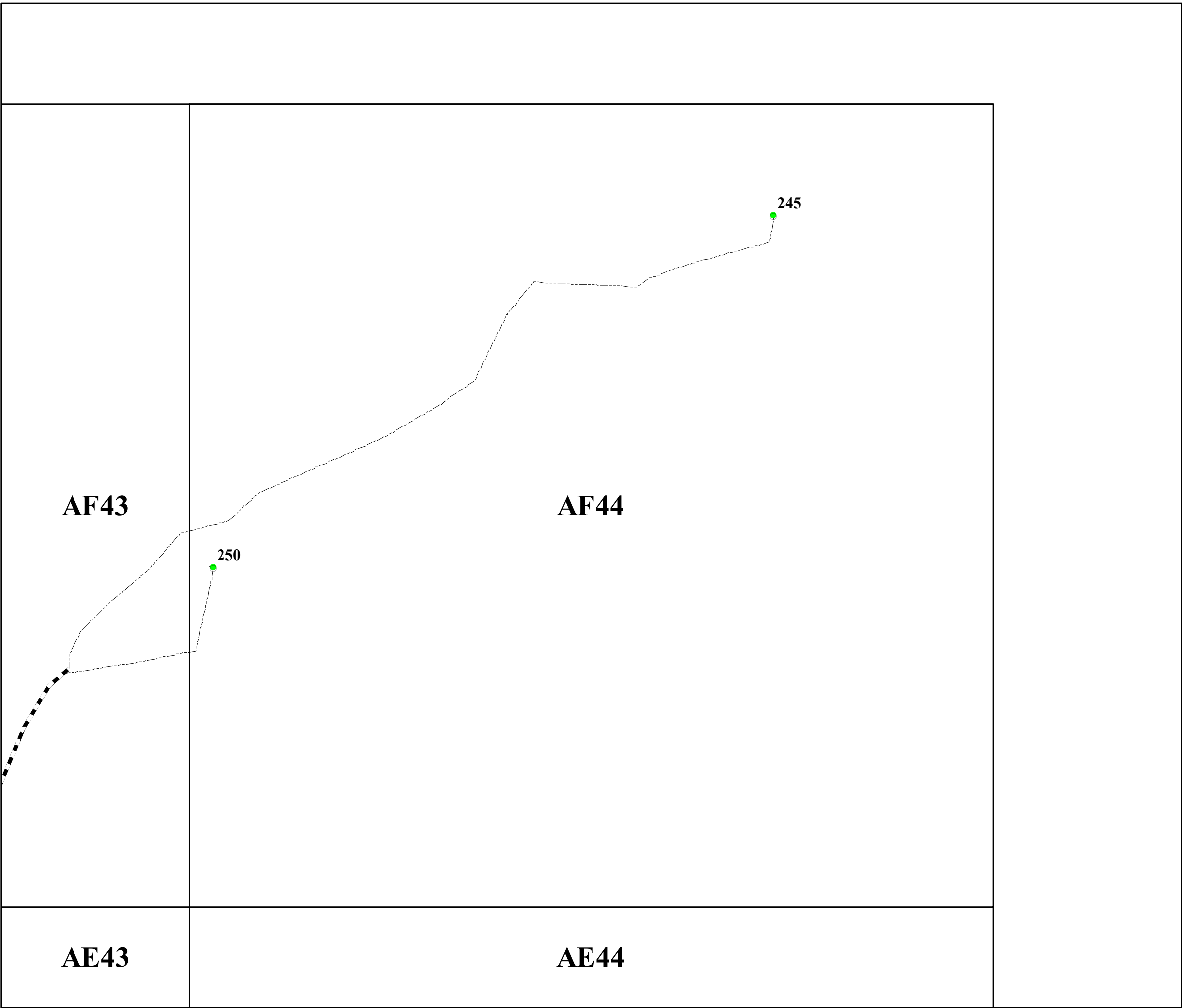


This product is for informational purposes and may not have been prepared for, or be suitable for legal, engineering, or surveying purposes. Users of this information should review or consult the primary data and information sources to ascertain the usability of the information.

Map created by: Mario H. Vasquez

Wednesday, April 23, 2014





San Miguel County Map Book
2014

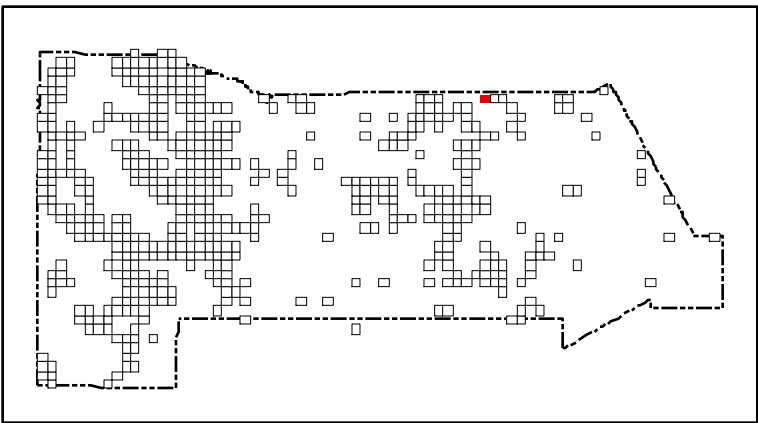
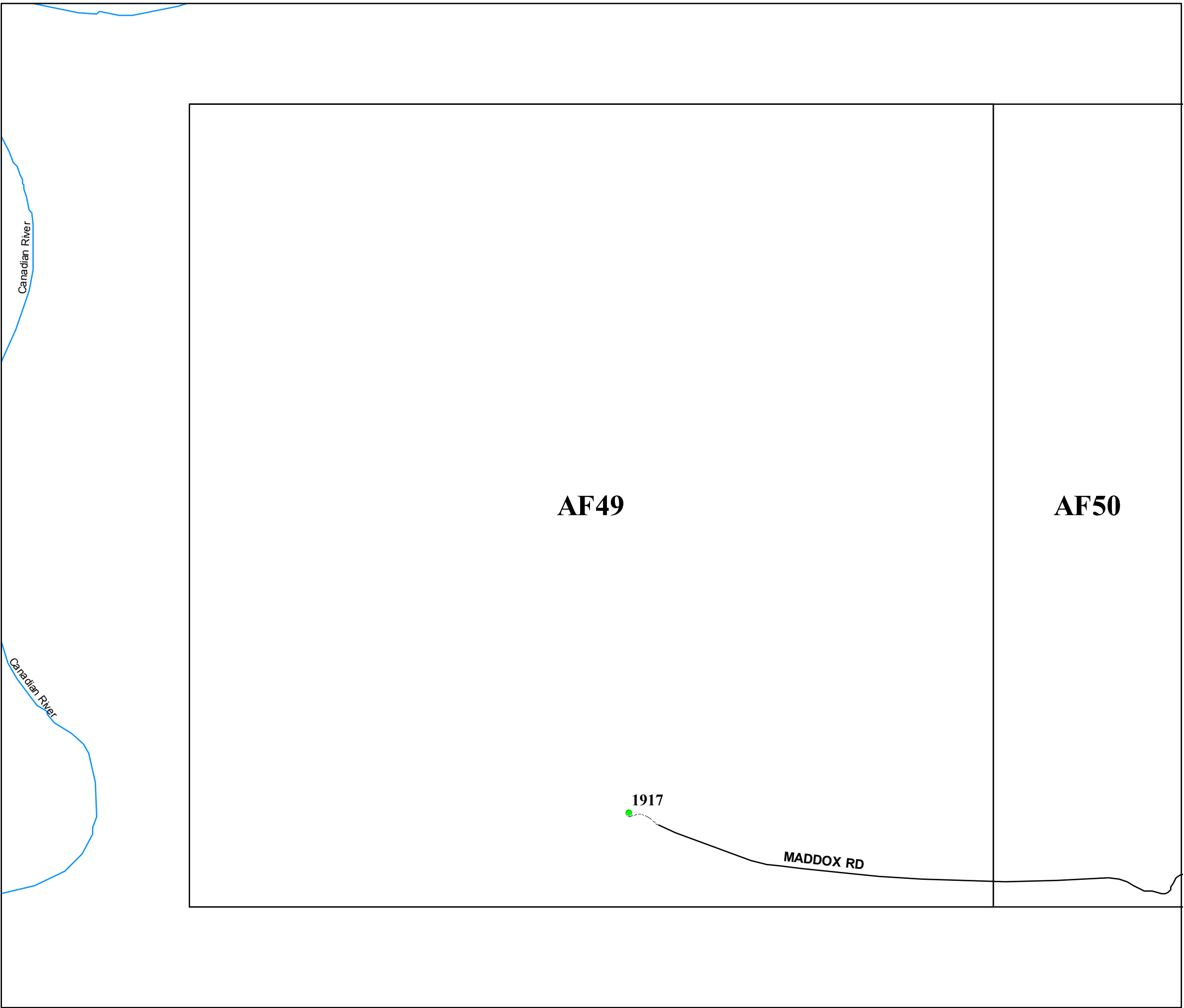


- **Residents**
- County Rds**
- State Rds**
- Federal Rds**
- Private & Public Rds**
- Driveways**



This product is for informational purposes and may not have been prepared for, or be suitable for legal, engineering, or surveying purposes. Users of this information should review or consult the primary data and information sources to ascertain the usability of the information.

Map created by: Mario H. Vasquez
Wednesday, April 23, 2014



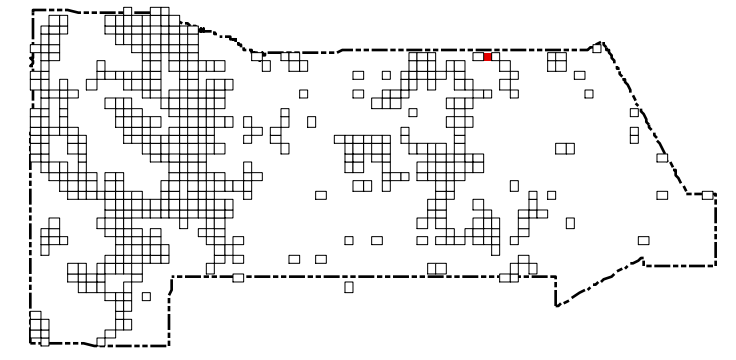
San Miguel County Map Book
2014




- Residents
- County Rds
- State Rds
- Federal Rds
- Private & Public Rds
- Driveways



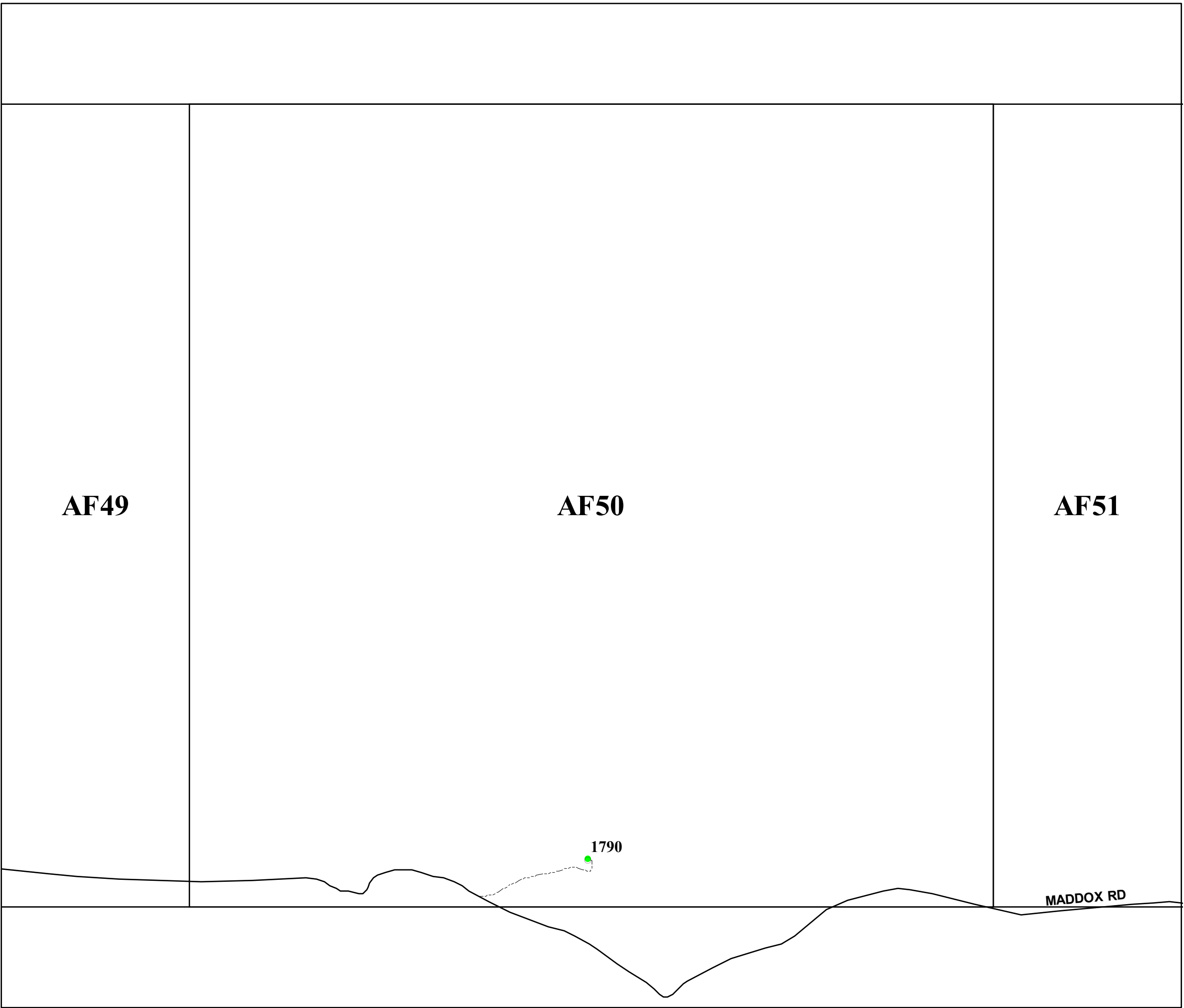
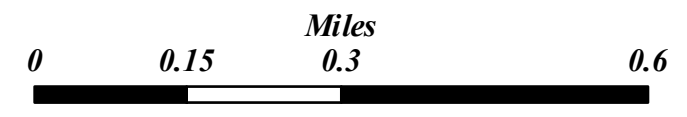
This product is for informational purposes and may not have been prepared for, or be suitable for legal, engineering, or surveying purposes. Users of this information should review or consult the primary data and information sources to ascertain the usability of the information.



San Miguel County Map Book 2014

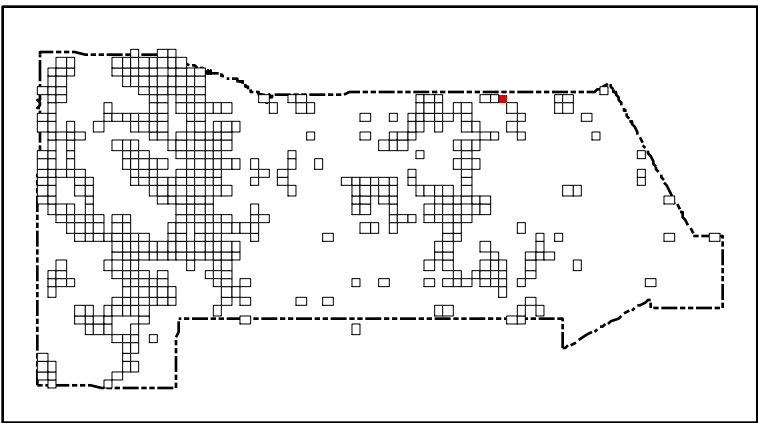


- **Residents**
- County Rds**
- State Rds**
- Federal Rds**
- Private & Public Rds**
- Driveways**



This product is for informational purposes and may not have been prepared for, or be suitable for legal, engineering, or surveying purposes. Users of this information should review or consult the primary data and information sources to ascertain the usability of the information.

Map created by: Mario H. Vasquez
Wednesday, April 23, 2014



San Miguel County Map Book
2014



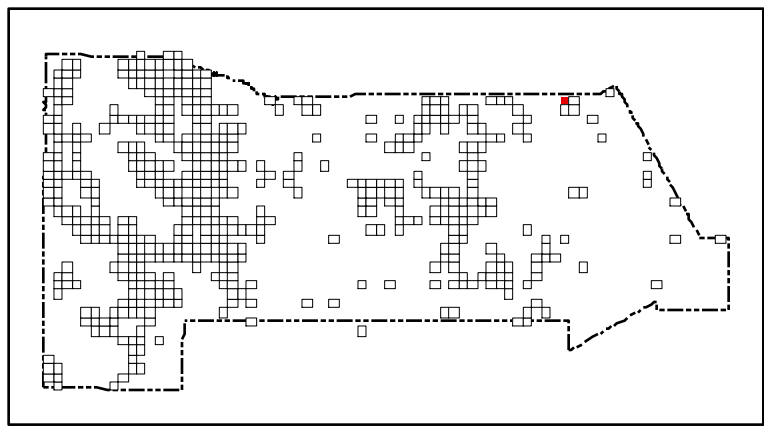
- **Residents**
- County Rds**
- State Rds**
- Federal Rds**
- Private & Public Rds**
- Driveways**



This product is for informational purposes and may not have been prepared for, or be suitable for legal, engineering, or surveying purposes. Users of this information should review or consult the primary data and information sources to ascertain the usability of the information.







Map created by: Mario H. Vasquez

Wednesday, April 23, 2014



San Miguel County Map Book 2014



-  **Residents**
-  **County Rds**
-  **State Rds**
-  **Federal Rds**
-  **Private & Public Rds**
-  **Driveways**

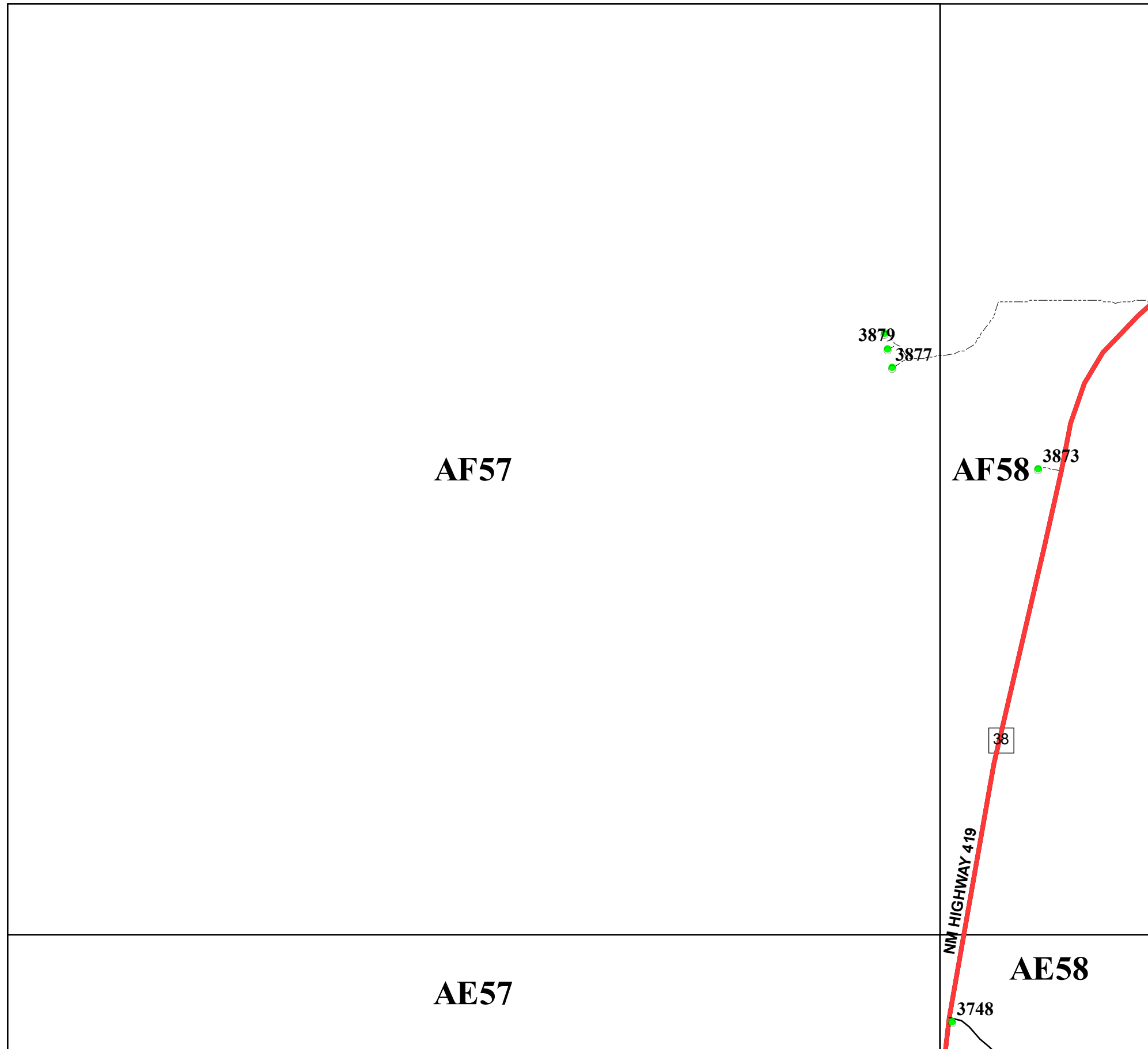


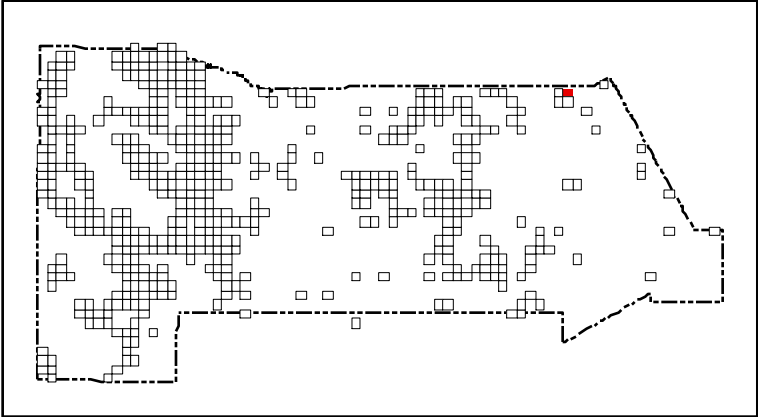
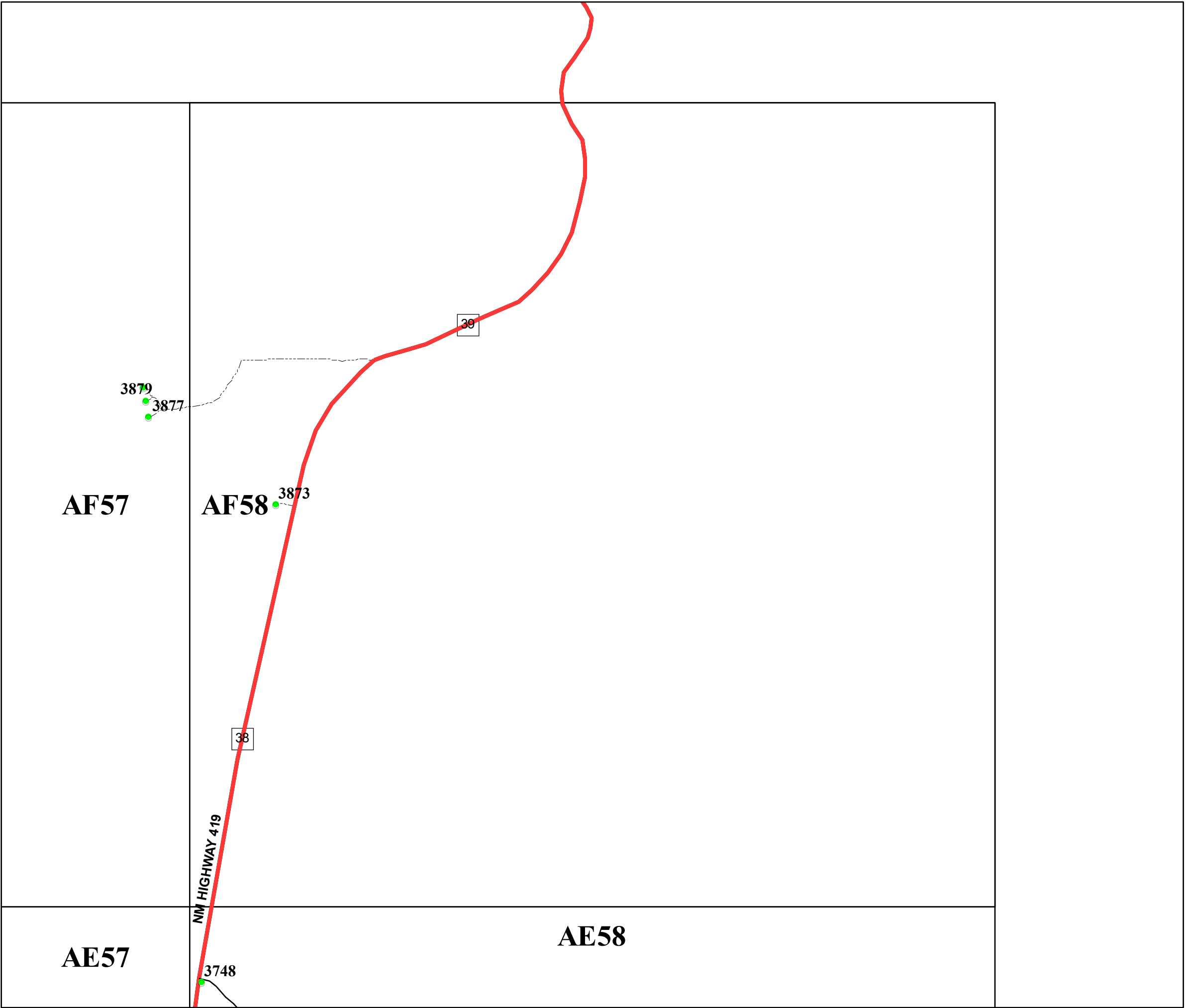
This product is for informational purposes and may not have been prepared for, or be suitable for legal, engineering, or surveying purposes. Users of this information should review or consult the primary data and information sources to ascertain the usability of the information.

Map created by: Mario H. Vasquez

Wednesday, April 23, 2014

Page Name: AF57
Page Number: 468

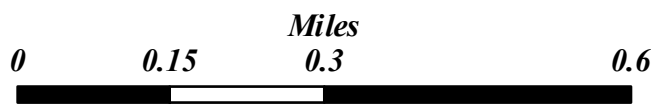




San Miguel County Map Book
2014



- Residents
- County Rds
- State Rds
- Federal Rds
- Private & Public Rds
- Driveways

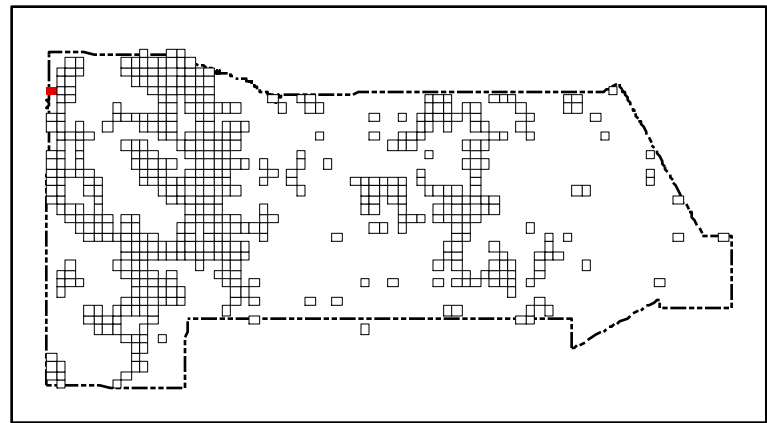


This product is for informational purposes and may not have been prepared for, or be suitable for legal, engineering, or surveying purposes. Users of this information should review or consult the primary data and information sources to ascertain the usability of the information.

Map created by: Mario H. Vasquez

Wednesday, April 23, 2014

AH2



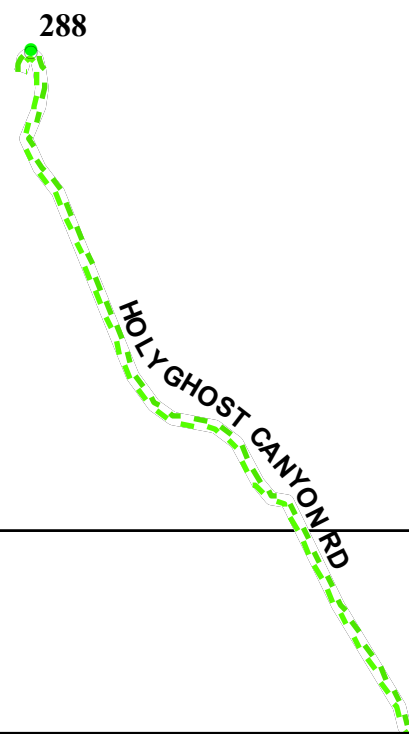
San Miguel County Map Book 2014



AG1

AG2

- Residents
- County Rds
- State Rds
- Federal Rds
- Private & Public Rds
- Driveways

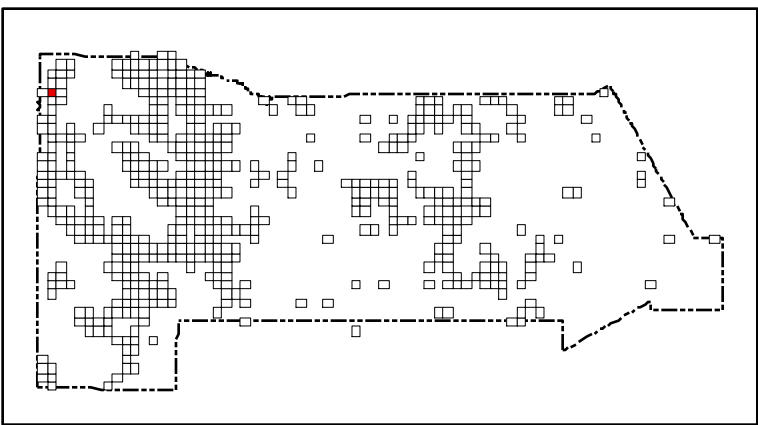
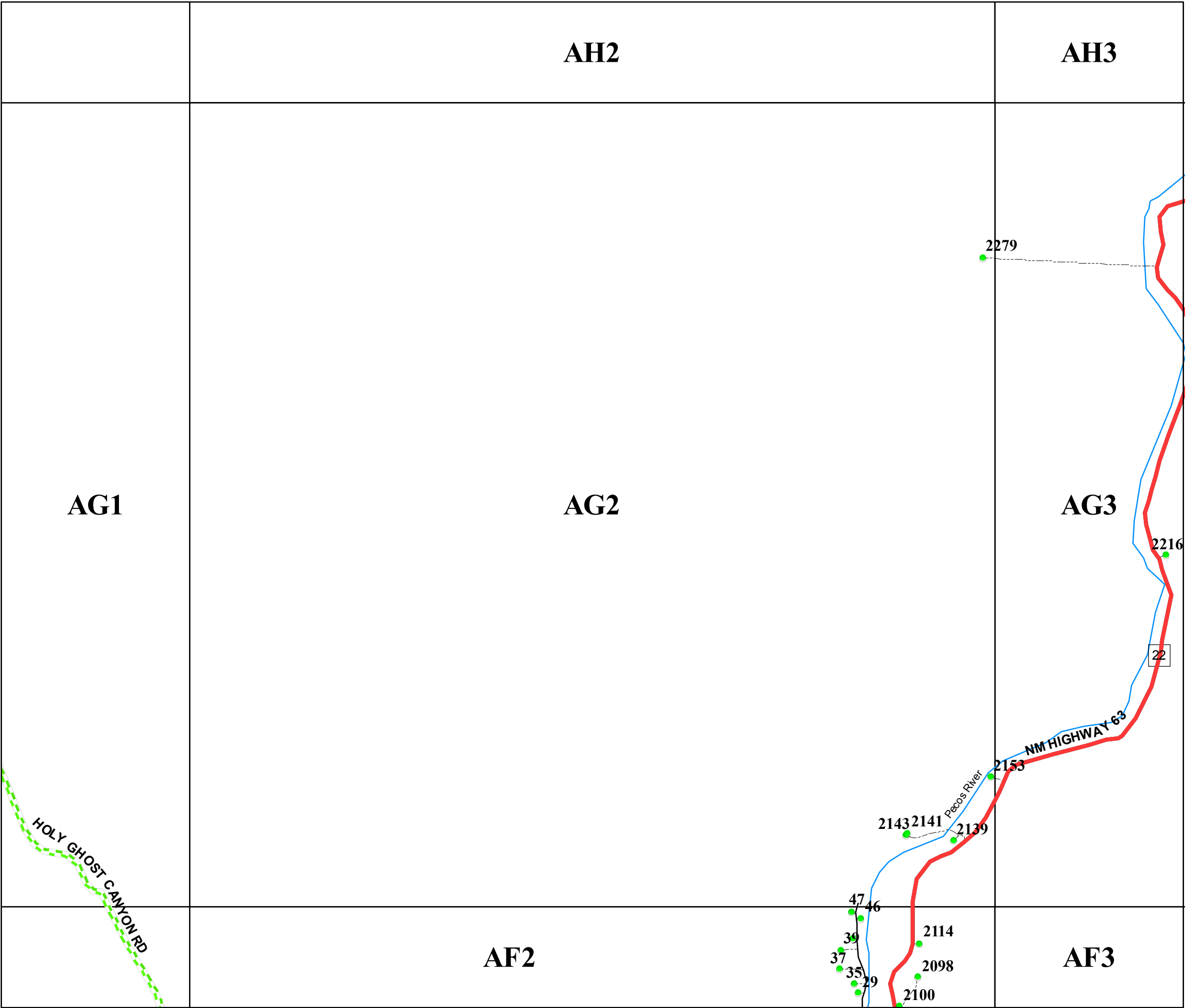


AF2

This product is for informational purposes and may not have been prepared for, or be suitable for legal, engineering, or surveying purposes. Users of this information should review or consult the primary data and information sources to ascertain the usability of the information.

Map created by: Mario H. Vasquez

Wednesday, April 23, 2014



San Miguel County Map Book
2014



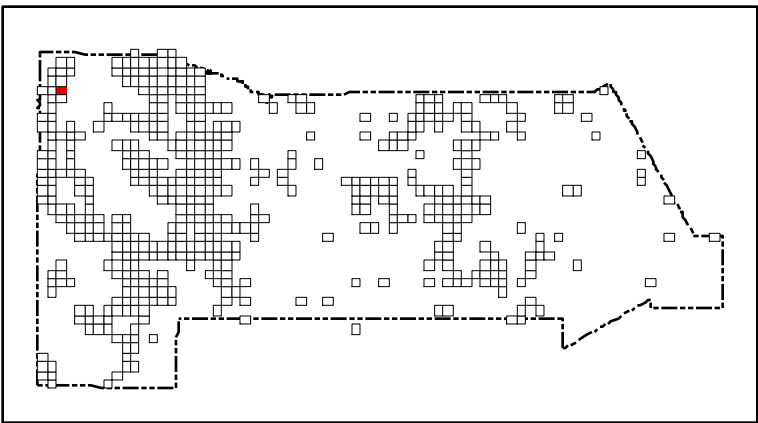
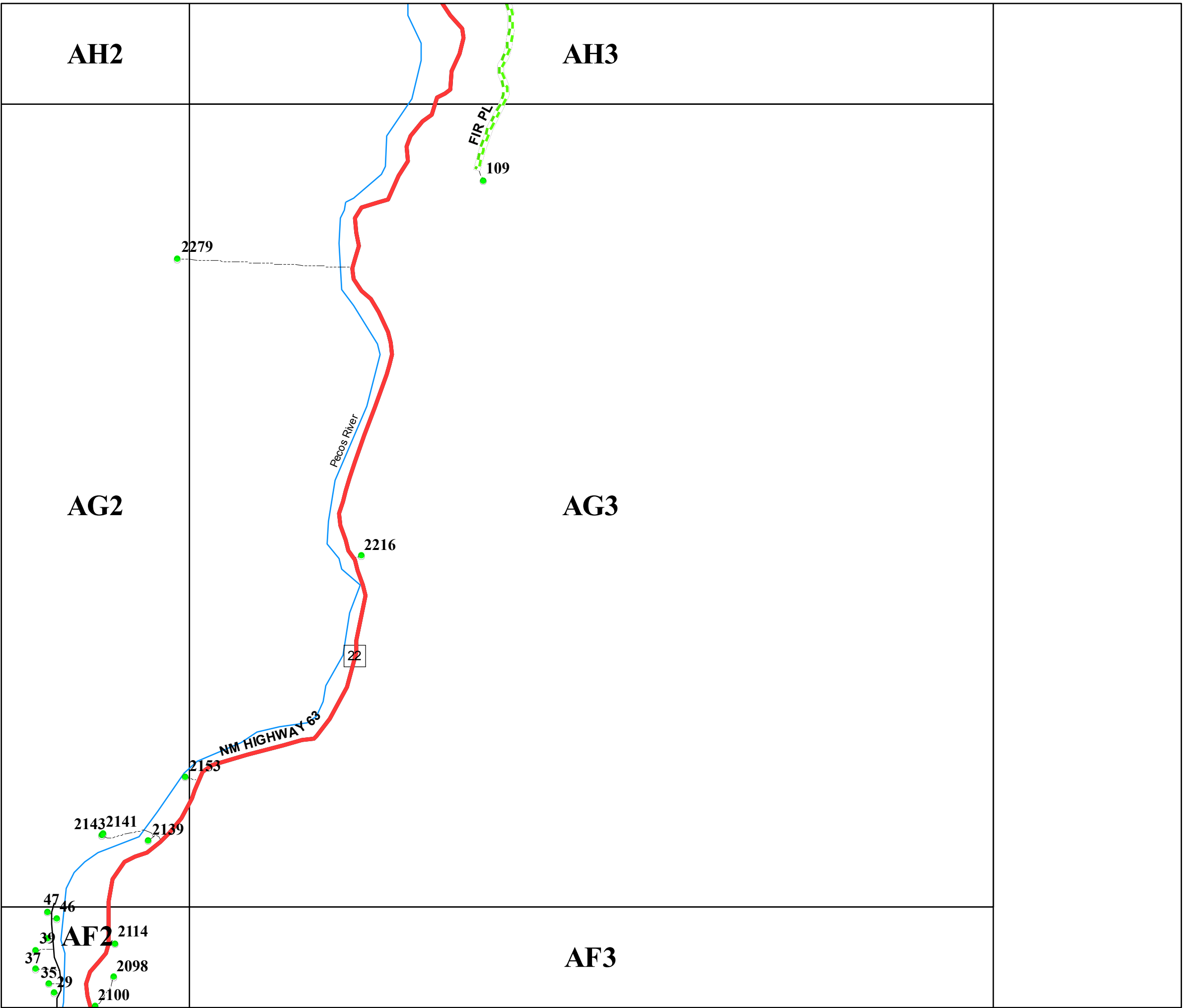
- Residents
- County Rds
- State Rds
- - - Federal Rds
- Private & Public Rds
- - - Driveways



This product is for informational purposes and may not have been prepared for, or be suitable for legal, engineering, or surveying purposes. Users of this information should review or consult the primary data and information sources to ascertain the usability of the information.

Map created by: Mario H. Vásquez

Wednesday, April 23, 2014



San Miguel County Map Book
2014



- Residents
- County Rds
- State Rds
- - - - Federal Rds
- Private & Public Rds
- Driveways



This product is for informational purposes and may not have been prepared for, or be suitable for legal, engineering, or surveying purposes. Users of this information should review or consult the primary data and information sources to ascertain the usability of the information.

Map created by: Mario H. Vasquez

Wednesday, April 23, 2014

AH11

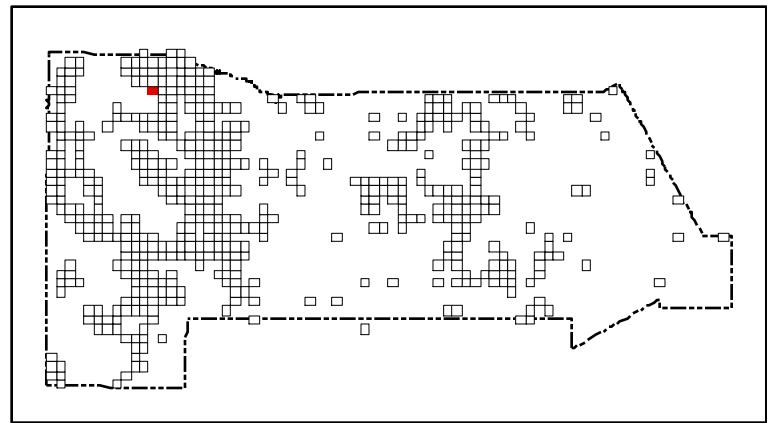
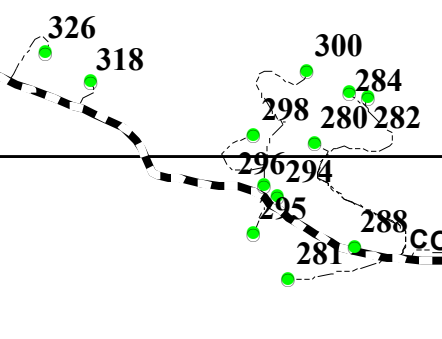
AH12

AH13

AG12

AG13

AF13



San Miguel County Map Book
2014



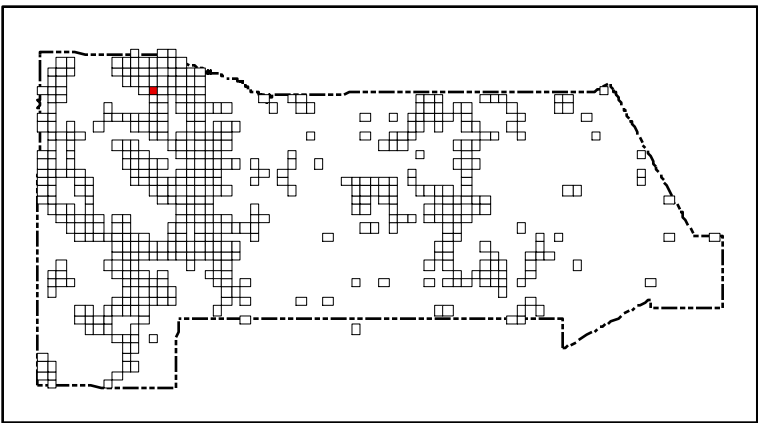
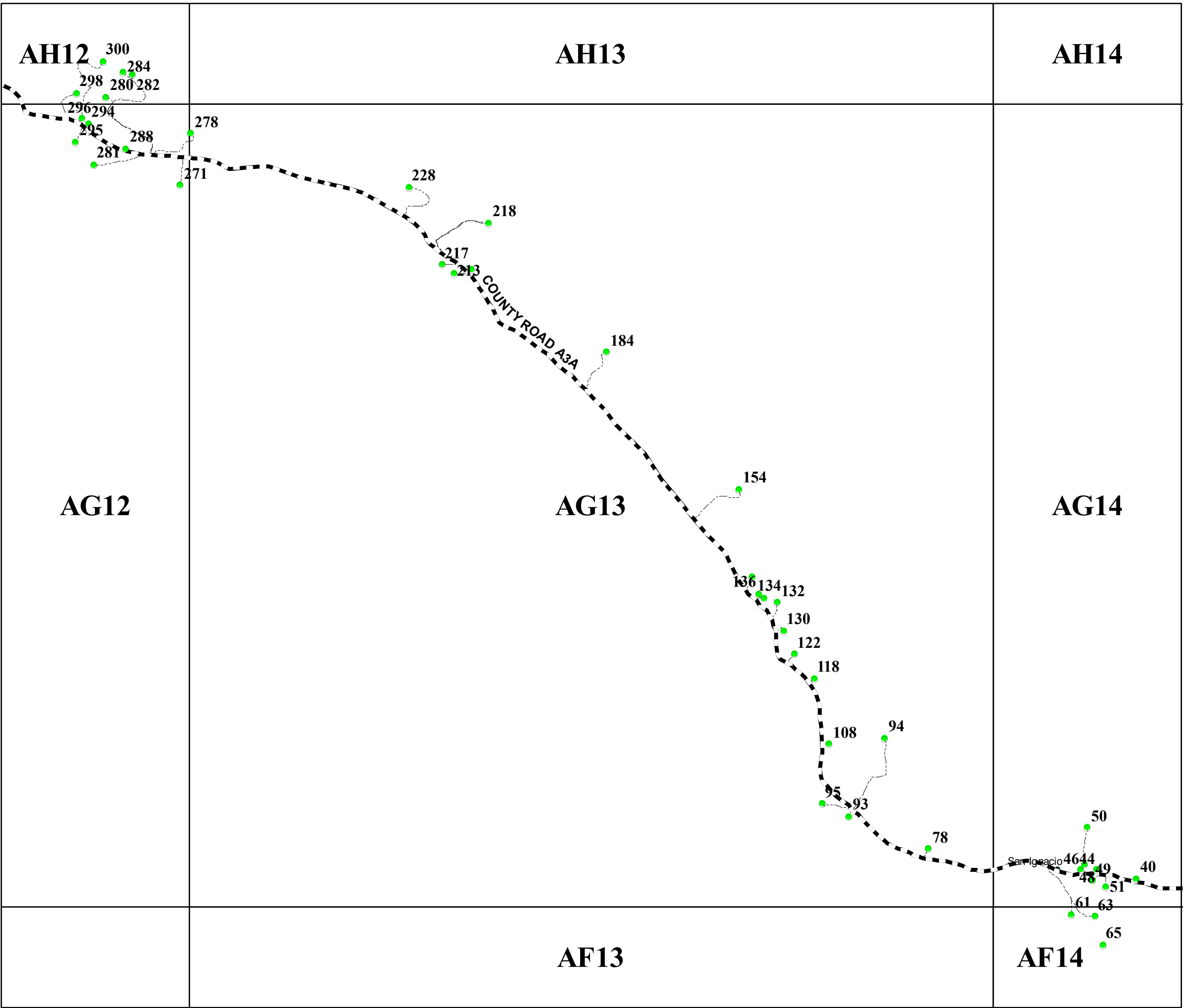
- Residents
- County Rds
- State Rds
- Federal Rds
- Private & Public Rds
- Driveways



This product is for informational purposes and may not have been prepared for, or be suitable for legal, engineering, or surveying purposes. Users of this information should review or consult the primary data and information sources to ascertain the usability of the information.

Map created by: Mario H. Vásquez

Wednesday, April 23, 2014



San Miguel County Map Book
2014



- Residents
- County Rds
- State Rds
- Federal Rds
- Private & Public Rds
- Driveways



This product is for informational purposes and may not have been prepared for, or be suitable for legal, engineering, or surveying purposes. Users of this information should review or consult the primary data and information sources to ascertain the usability of the information.

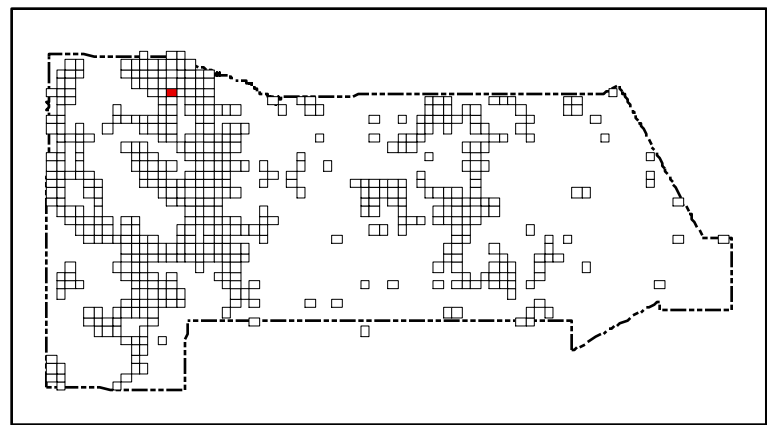
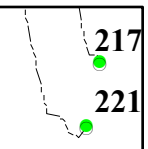
Map created by: Mario H. Vásquez

Wednesday, April 23, 2014

AH13

AH14

AH15



San Miguel County Map Book
2014



AG13

AG14

AG15

- Residents
- County Rds
- State Rds
- Federal Rds
- Private & Public Rds
- Driveways

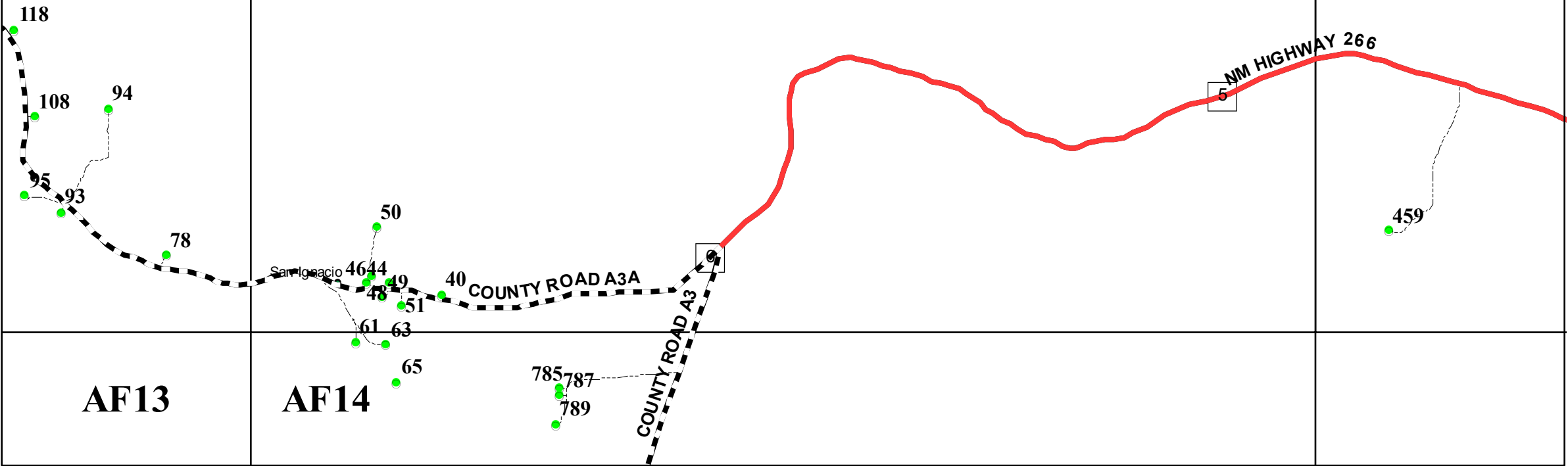


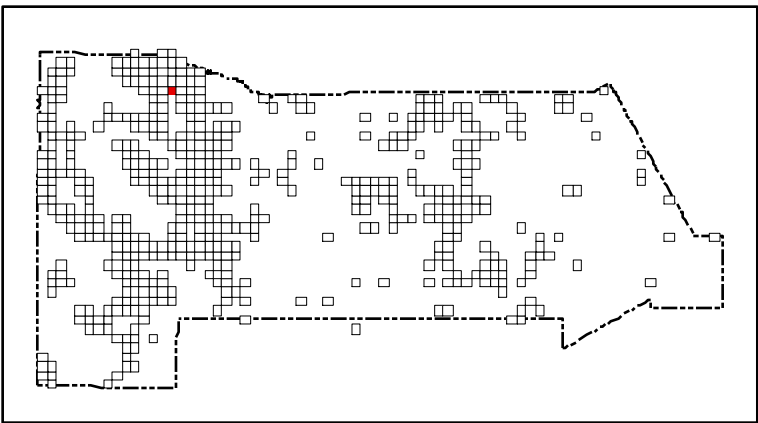
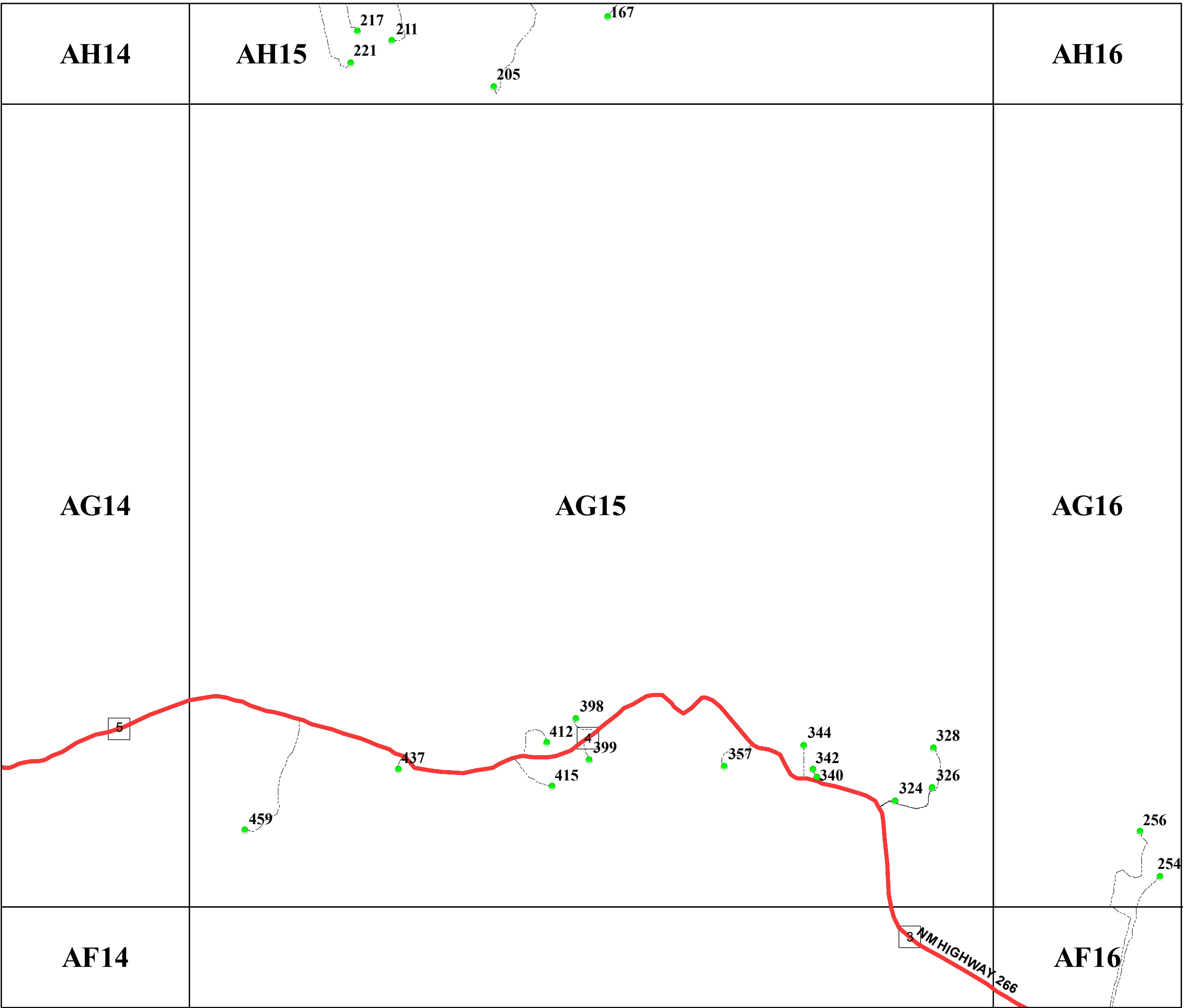
This product is for informational purposes and may not have been prepared for, or be suitable for legal, engineering, or surveying purposes. Users of this information should review or consult the primary data and information sources to ascertain the usability of the information.

Map created by: Mario H. Vásquez

Wednesday, April 23, 2014

Page Name: AG14
Page Number: 475

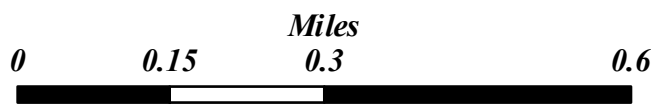




San Miguel County Map Book
2014



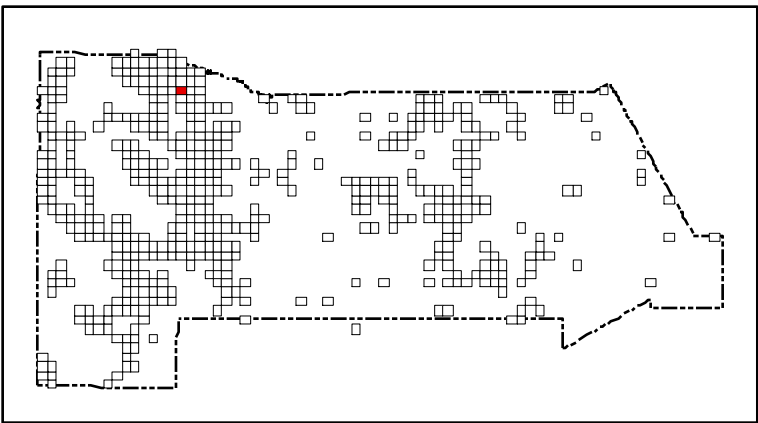
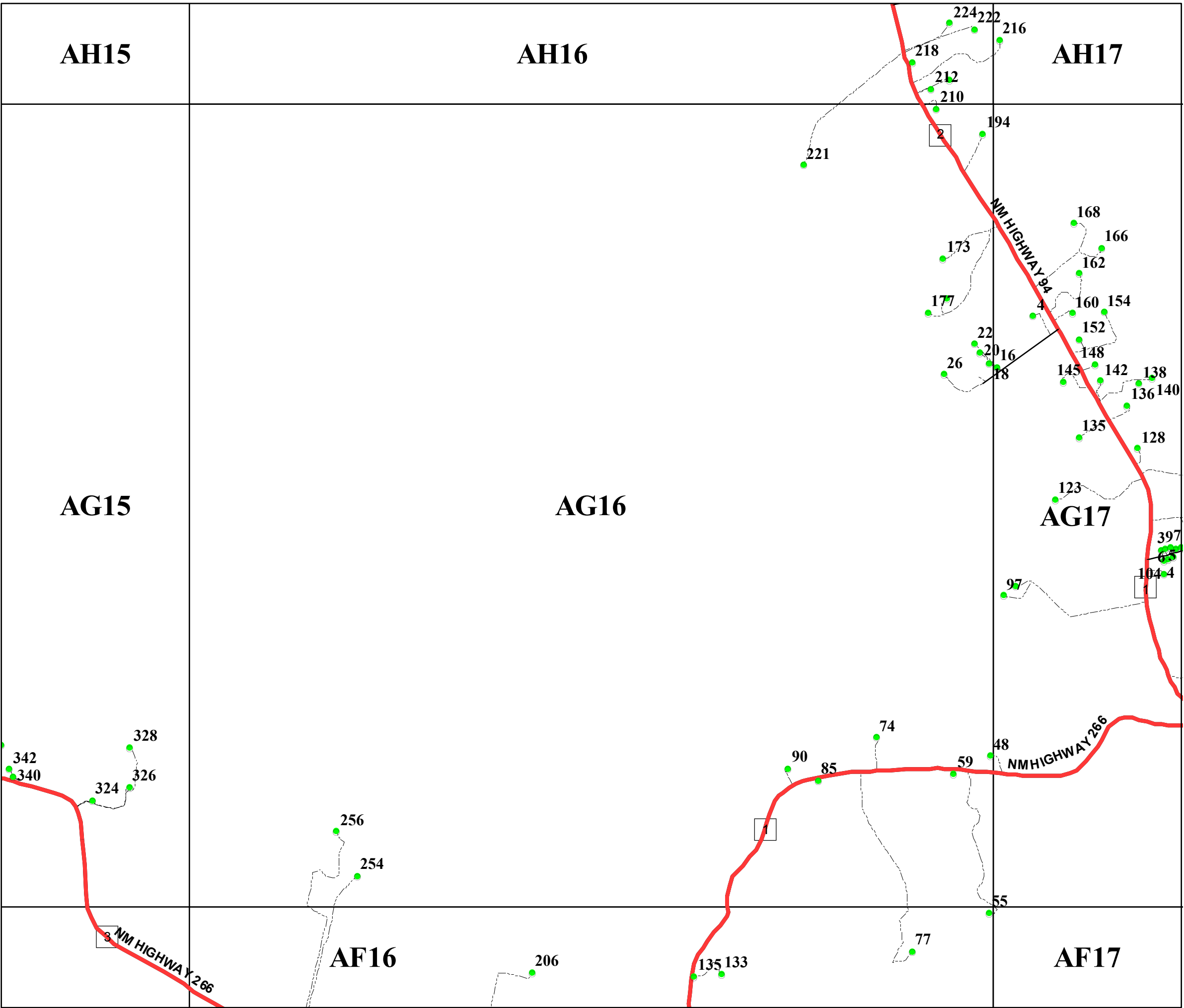
- Residents
- County Rds
- State Rds
- Federal Rds
- Private & Public Rds
- Driveways



This product is for informational purposes and may not have been prepared for, or be suitable for legal, engineering, or surveying purposes. Users of this information should review or consult the primary data and information sources to ascertain the usability of the information.

Map created by: Mario H. Vasquez

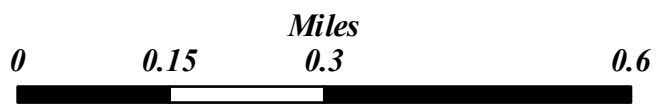
Wednesday, April 23, 2014



San Miguel County Map Book
2014



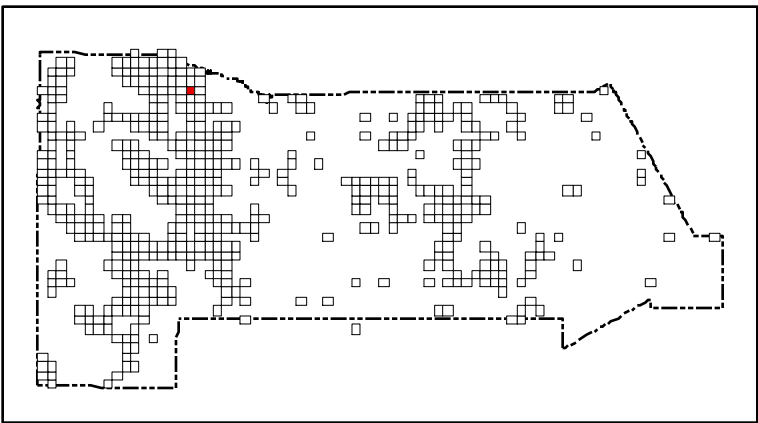
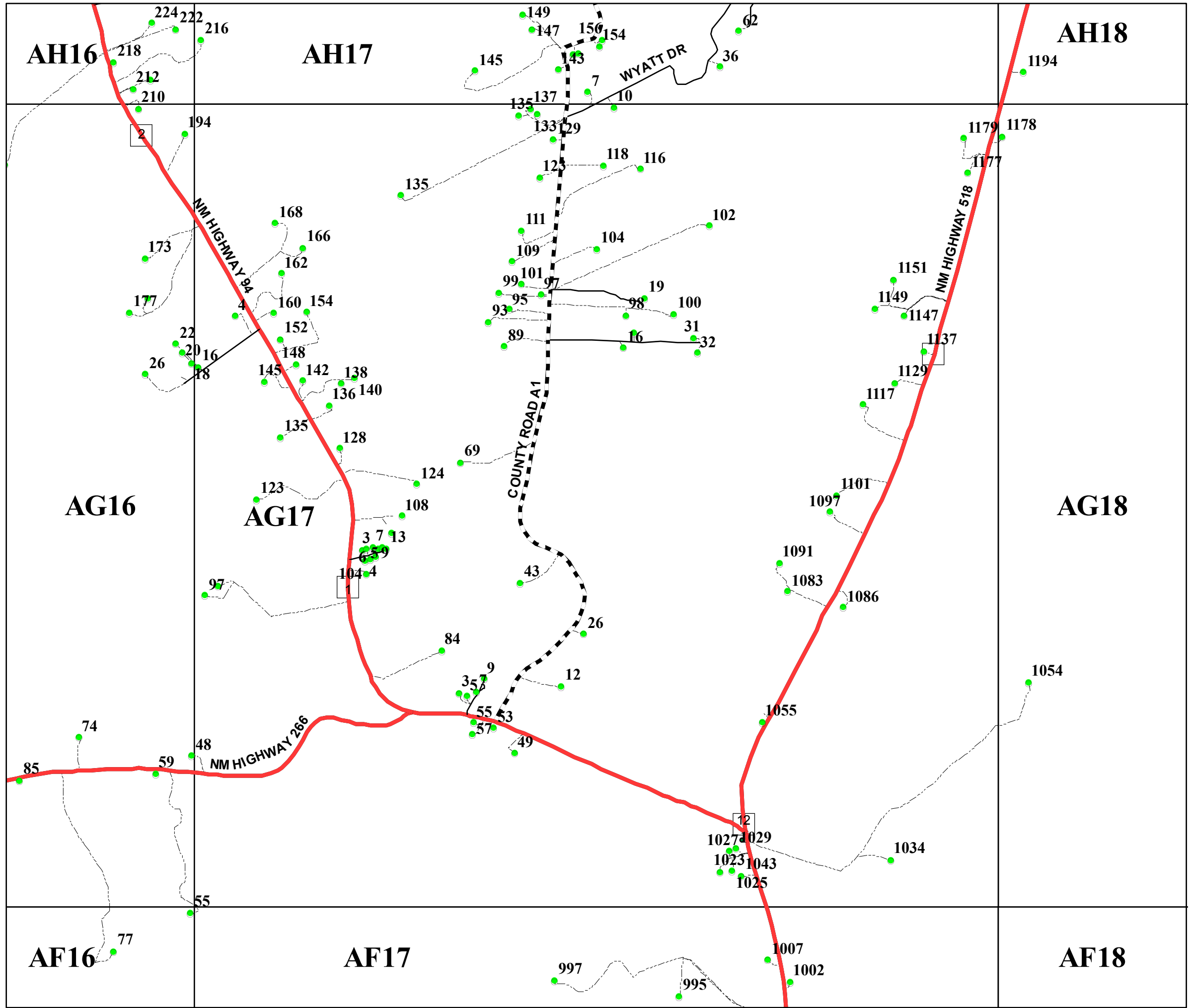
- Residents
- County Rds
- State Rds
- Federal Rds
- Private & Public Rds
- ... Driveways



This product is for informational purposes and may not have been prepared for, or be suitable for legal, engineering, or surveying purposes. Users of this information should review or consult the primary data and information sources to ascertain the usability of the information.

Map created by: Mario H. Vásquez

Wednesday, April 23, 2014



San Miguel County Map Book
2014



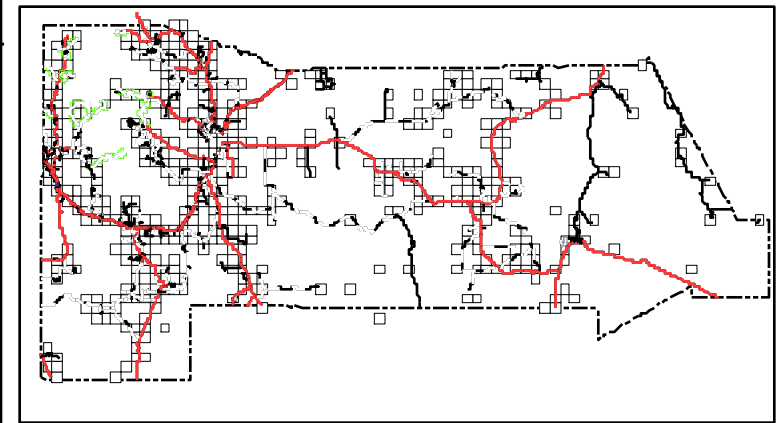
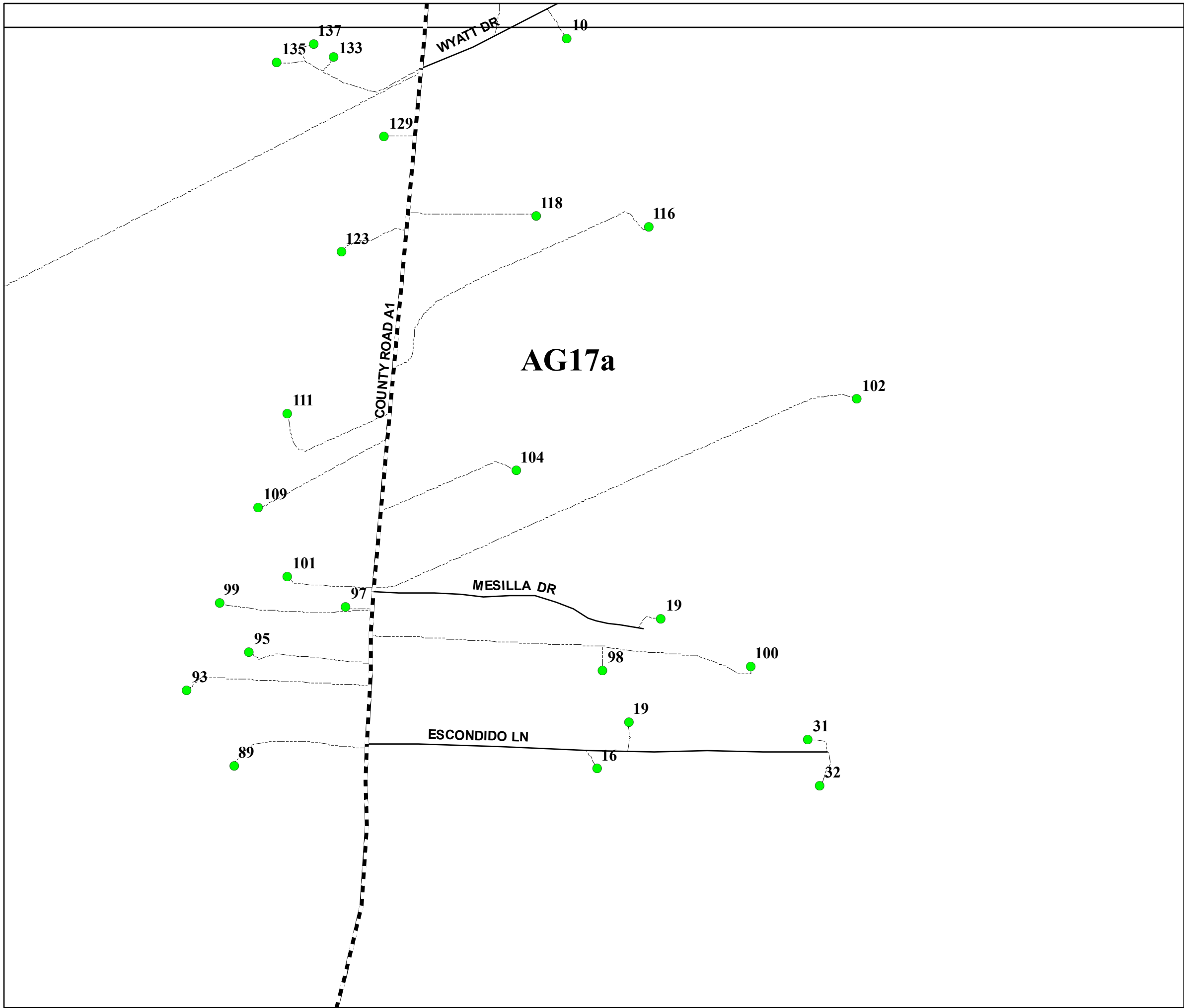
- Residents
- County Rds
- State Rds
- Federal Rds
- Private & Public Rds
- Driveways



This product is for informational purposes and may not have been prepared for, or be suitable for legal, engineering, or surveying purposes. Users of this information should review or consult the primary data and information sources to ascertain the usability of the information.

Map created by: Mario H. Vasquez

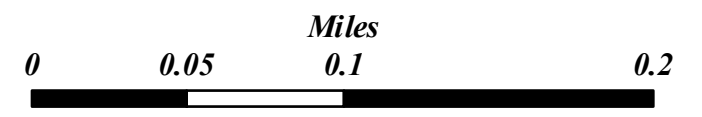
Wednesday, April 23, 2014



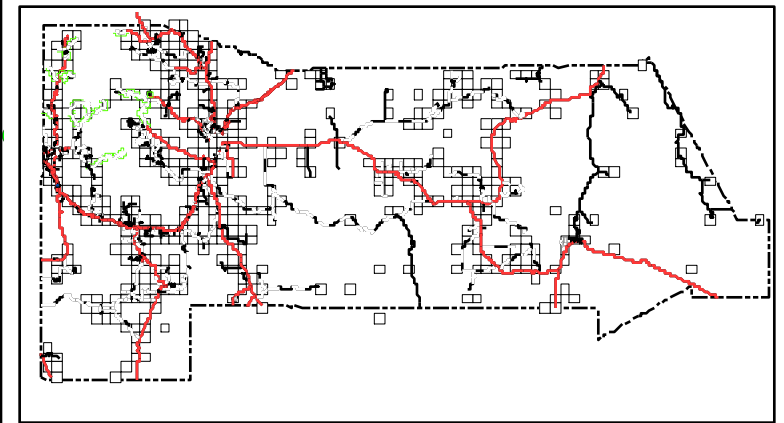
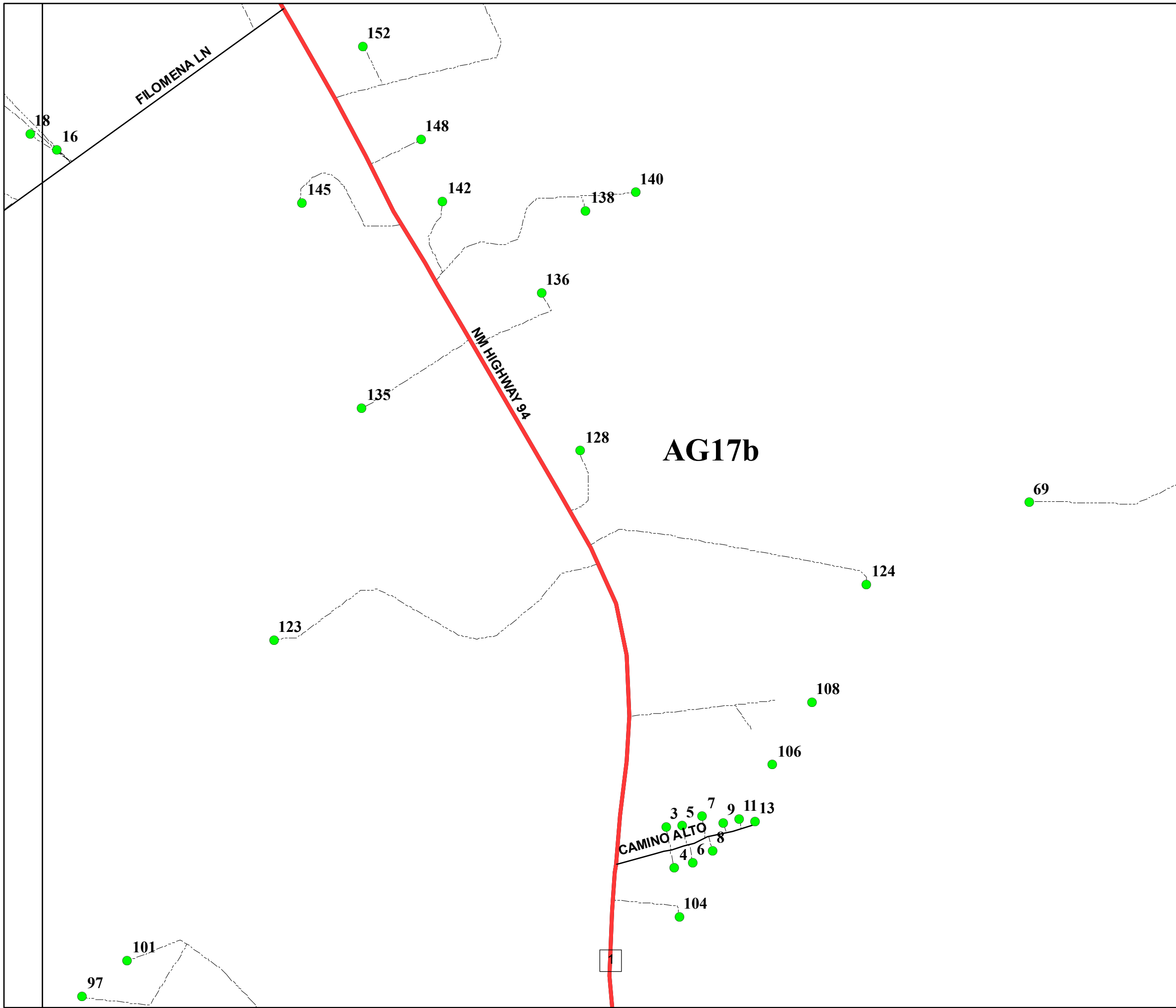
San Miguel County Map Book
2014



- Residents
- County Rds
- State Rds
- Federal Rds
- Private & Public Rds
- Driveways



This product is for informational purposes and may not have been prepared for, or be suitable for legal, engineering, or surveying purposes. Users of this information should review or consult the primary data and information sources to ascertain the usability of the information.



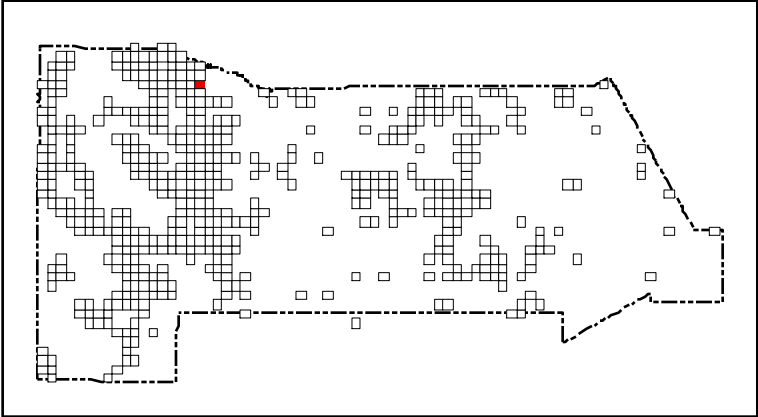
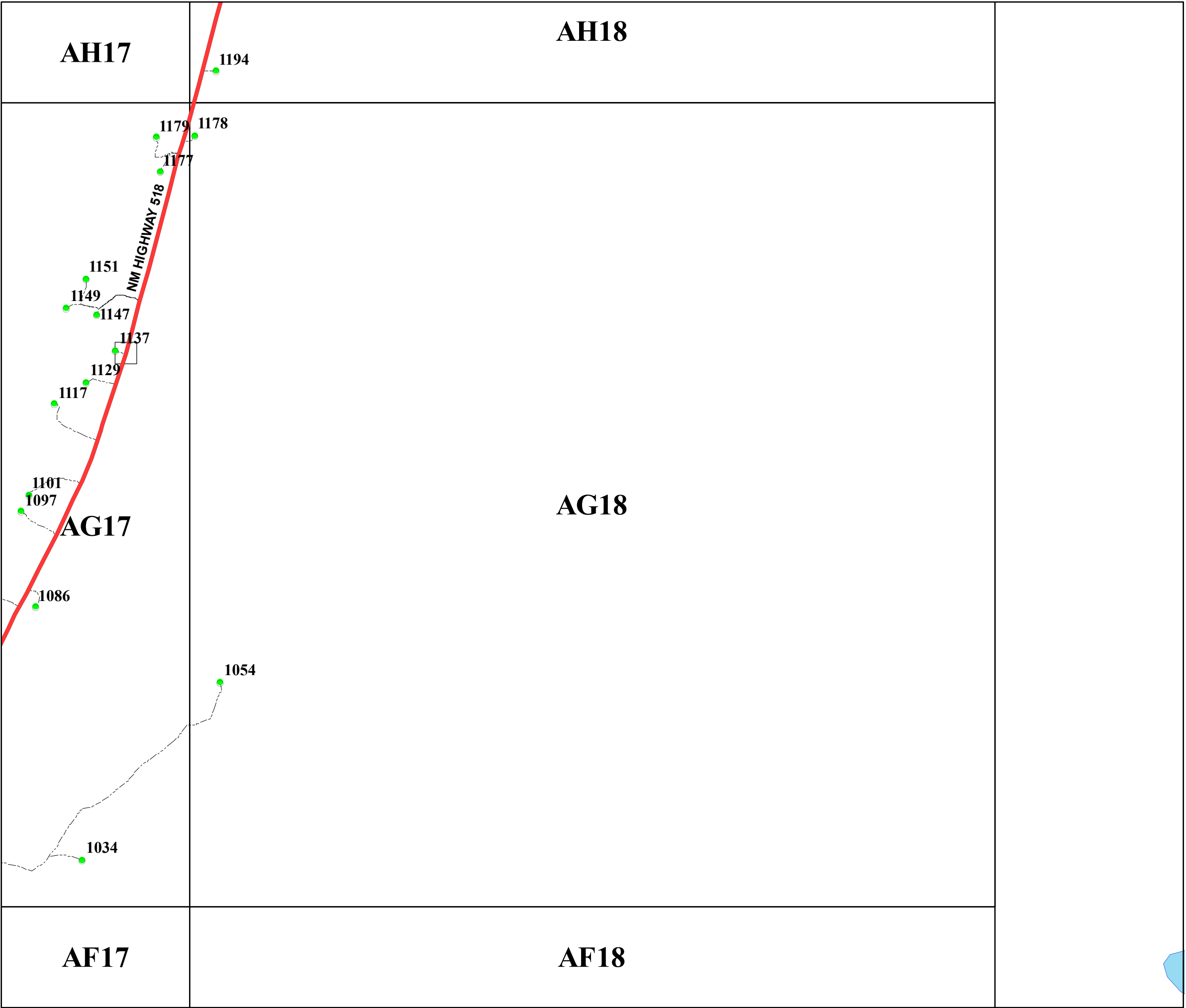
San Miguel County Map Book
2014



- Residents
- County Rds
- State Rds
- Federal Rds
- Private & Public Rds
- Driveways



This product is for informational purposes and may not have been prepared for, or be suitable for legal, engineering, or surveying purposes. Users of this information should review or consult the primary data and information sources to ascertain the usability of the information.



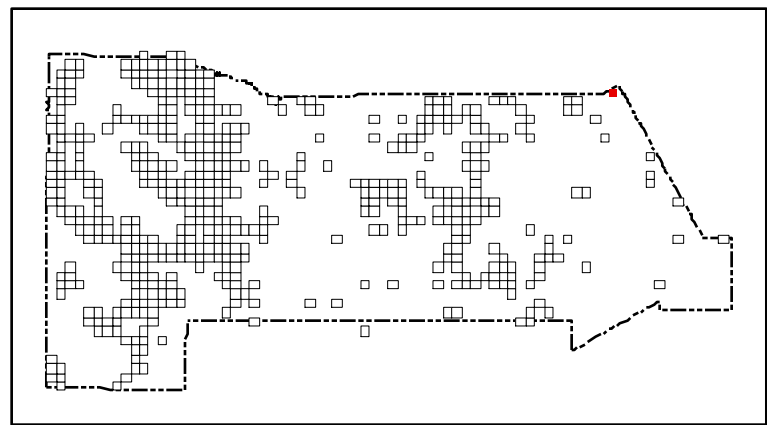
San Miguel County Map Book
2014




- Residents
- County Rds
- State Rds
- Federal Rds
- Private & Public Rds
- Driveways









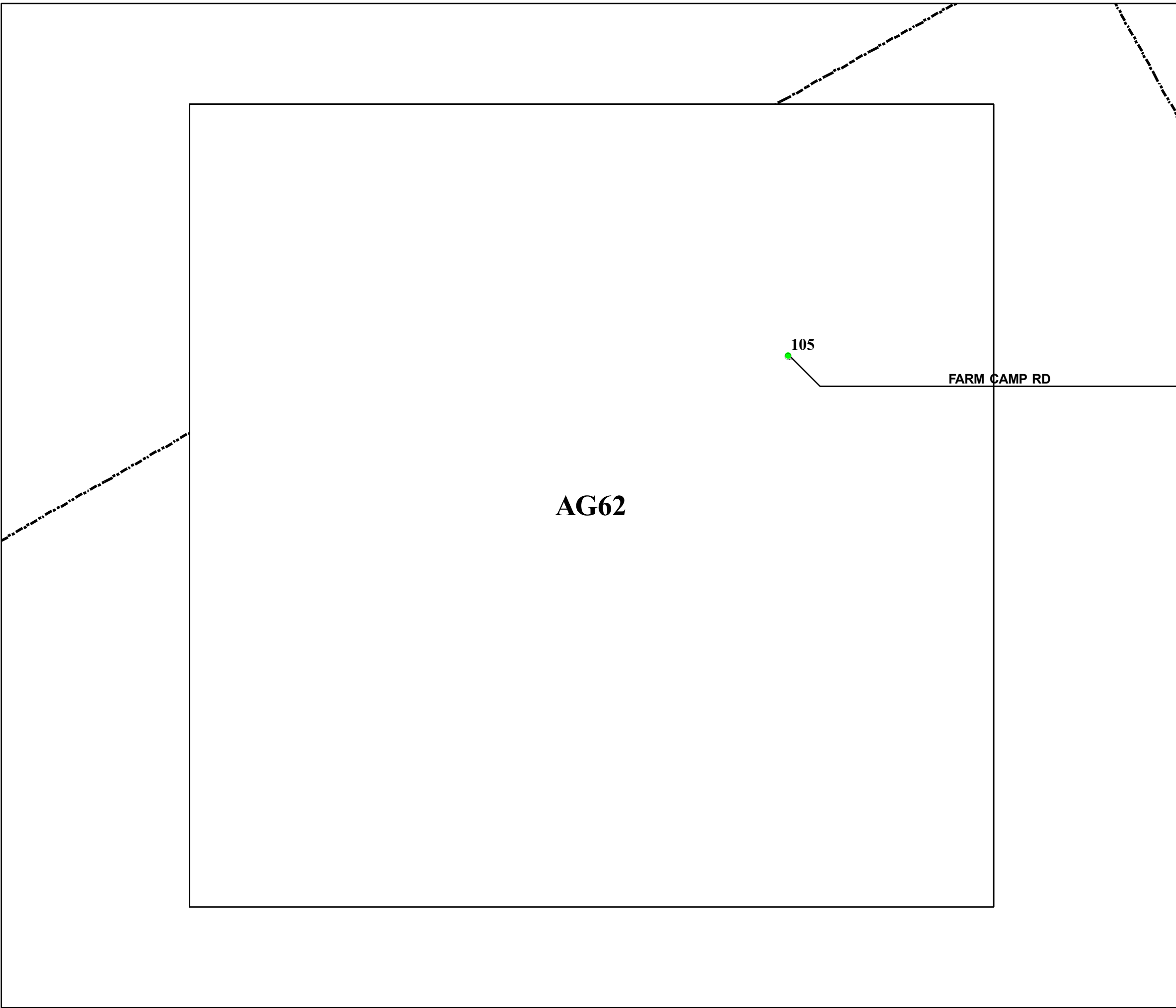
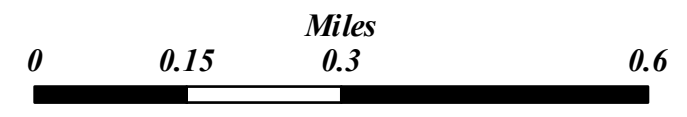
This product is for informational purposes and may not have been prepared for, or be suitable for legal, engineering, or surveying purposes. Users of this information should review or consult the primary data and information sources to ascertain the usability of the information.



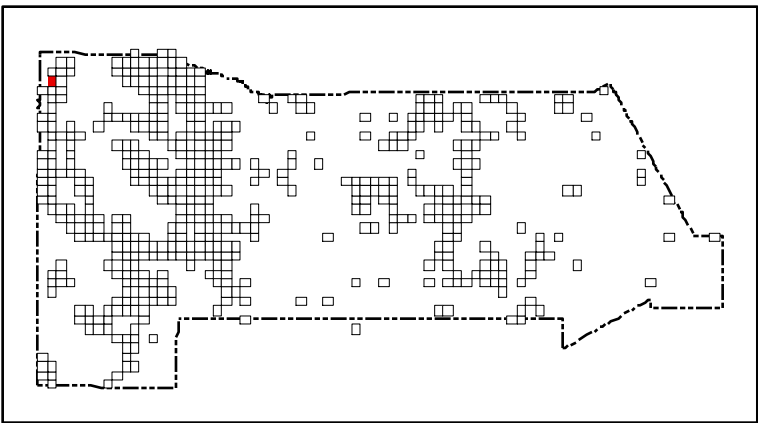
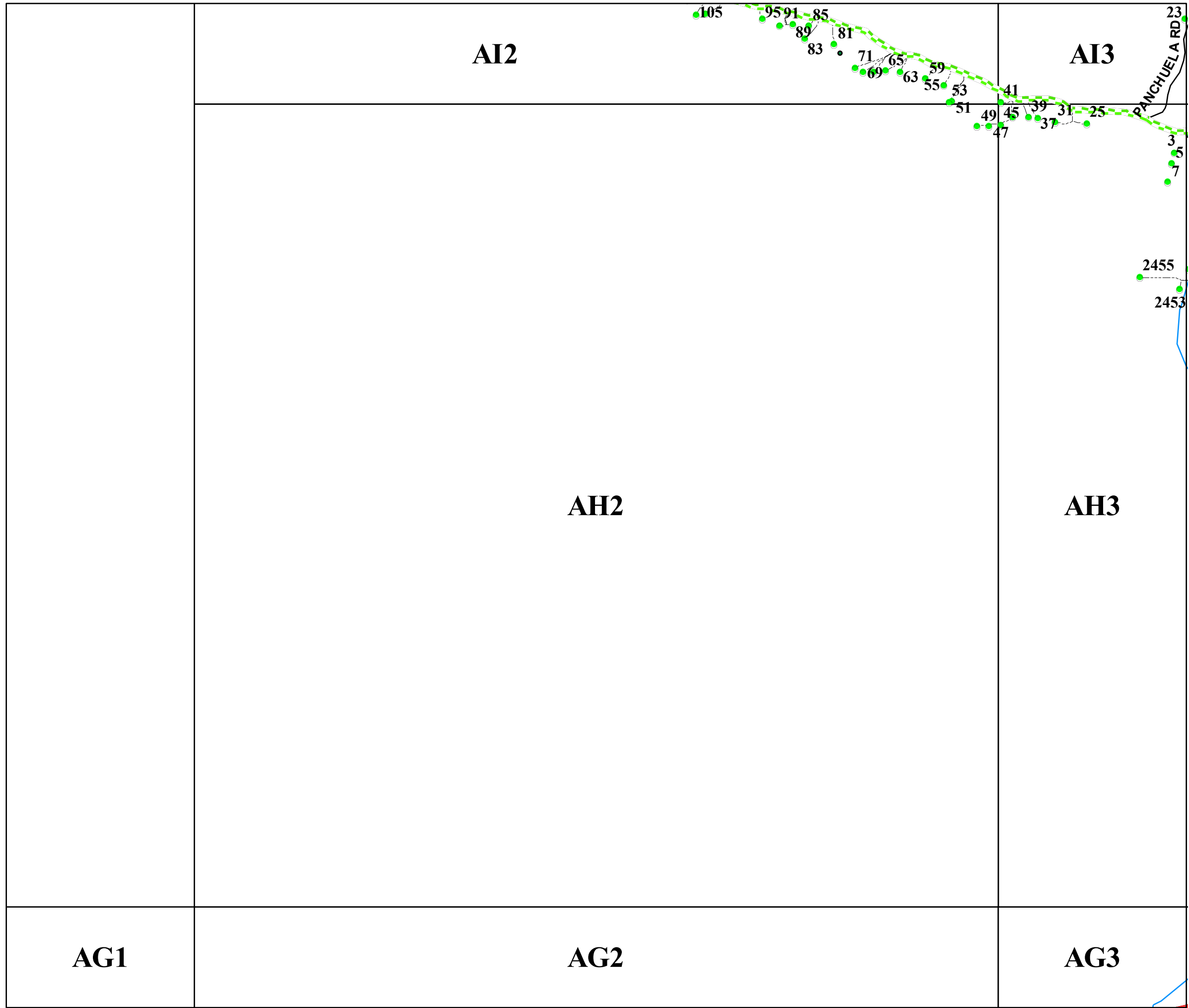
San Miguel County Map Book 2014



-  **Residents**
-  **County Rds**
-  **State Rds**
-  **Federal Rds**
-  **Private & Public Rds**
-  **Driveways**



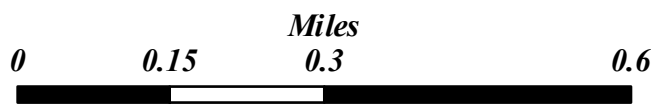
This product is for informational purposes and may not have been prepared for, or be suitable for legal, engineering, or surveying purposes. Users of this information should review or consult the primary data and information sources to ascertain the usability of the information.



San Miguel County Map Book
2014



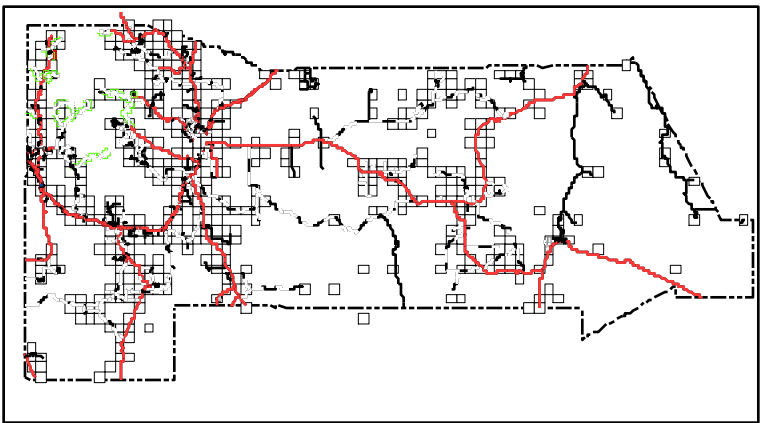
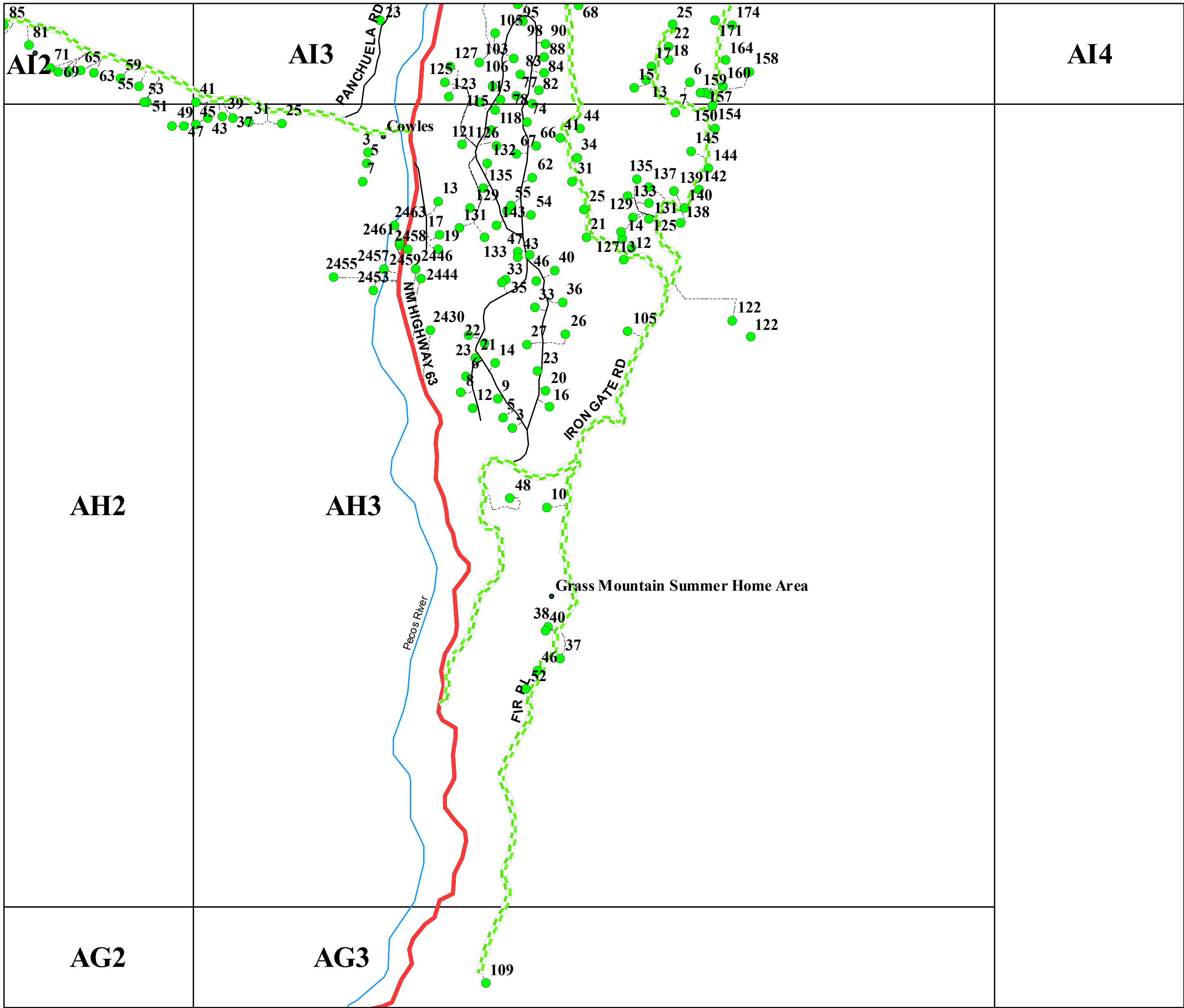
- Residents
- County Rds
- State Rds
- - - Federal Rds
- Private & Public Rds
- Driveways



This product is for informational purposes and may not have been prepared for, or be suitable for legal, engineering, or surveying purposes. Users of this information should review or consult the primary data and information sources to ascertain the usability of the information.

Map created by: Mario H. Vásquez

Wednesday, April 23, 2014



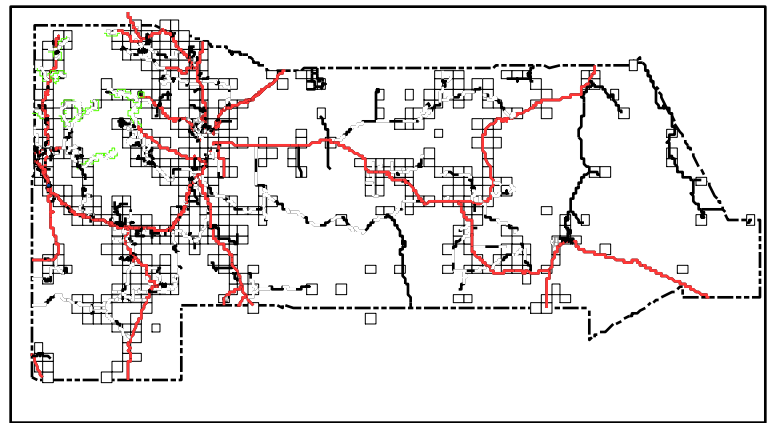
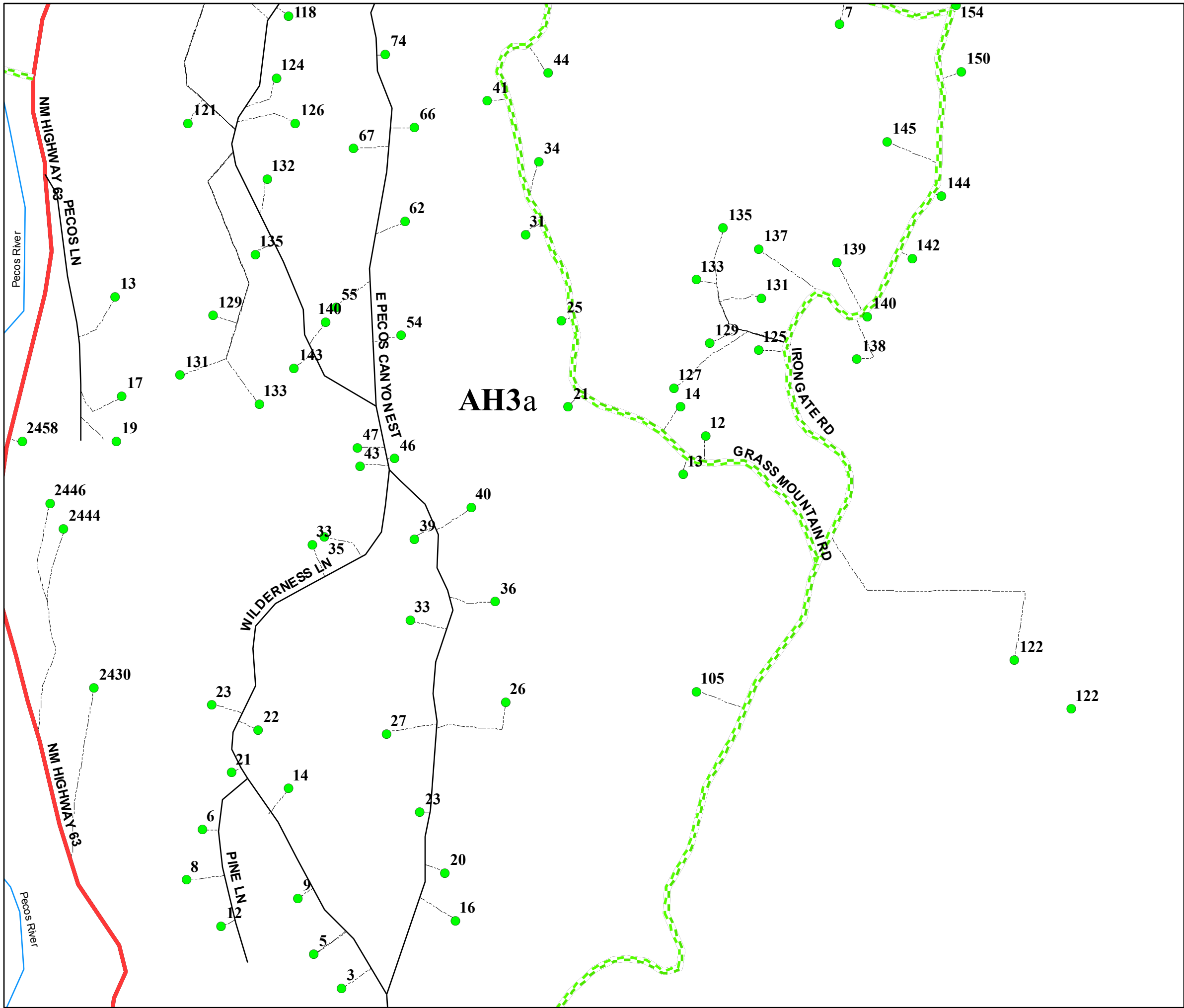
San Miguel County Map Book
2014



- Residents
- County Rds
- State Rds
- - - Federal Rds
- Private & Public Rds
- Driveways



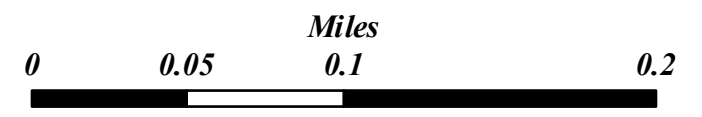
This product is for informational purposes and may not have been prepared for, or be suitable for legal, engineering, or surveying purposes. Users of this information should review or consult the primary data and information sources to ascertain the usability of the information.



San Miguel County Map Book 2014



- Residents
- County Rds
- State Rds
- - - Federal Rds
- Private & Public Rds
- - - Driveways

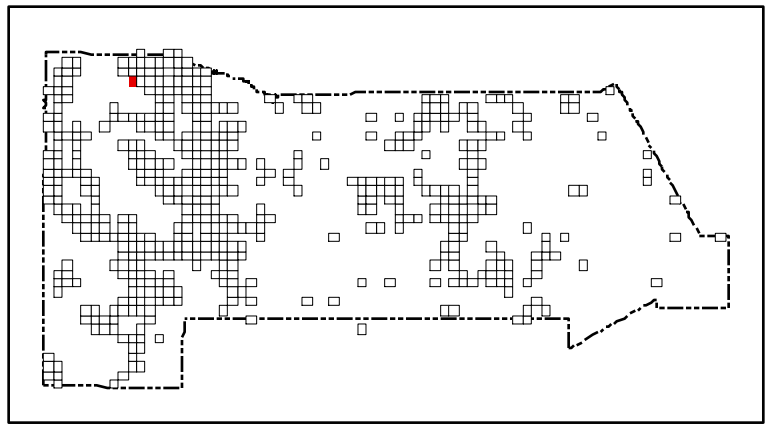


This product is for informational purposes and may not have been prepared for, or be suitable for legal, engineering, or surveying purposes. Users of this information should review or consult the primary data and information sources to ascertain the usability of the information.

AI9

AI10

AI11



San Miguel County Map Book
2014



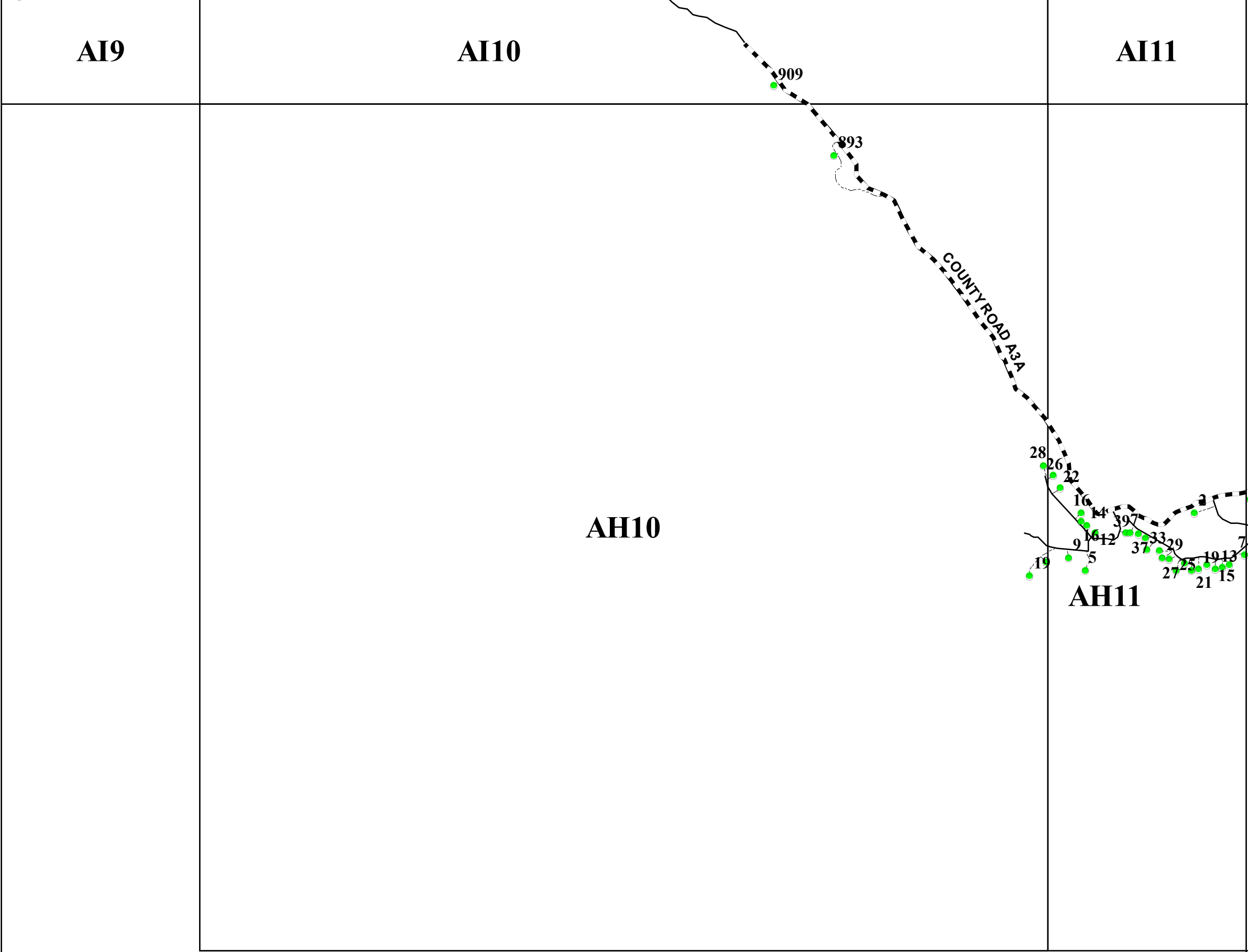
- Residents
- County Rds
- State Rds
- Federal Rds
- Private & Public Rds
- Driveways

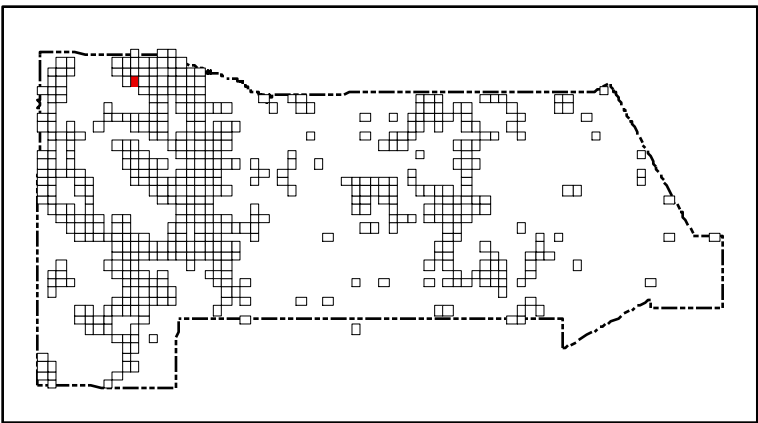
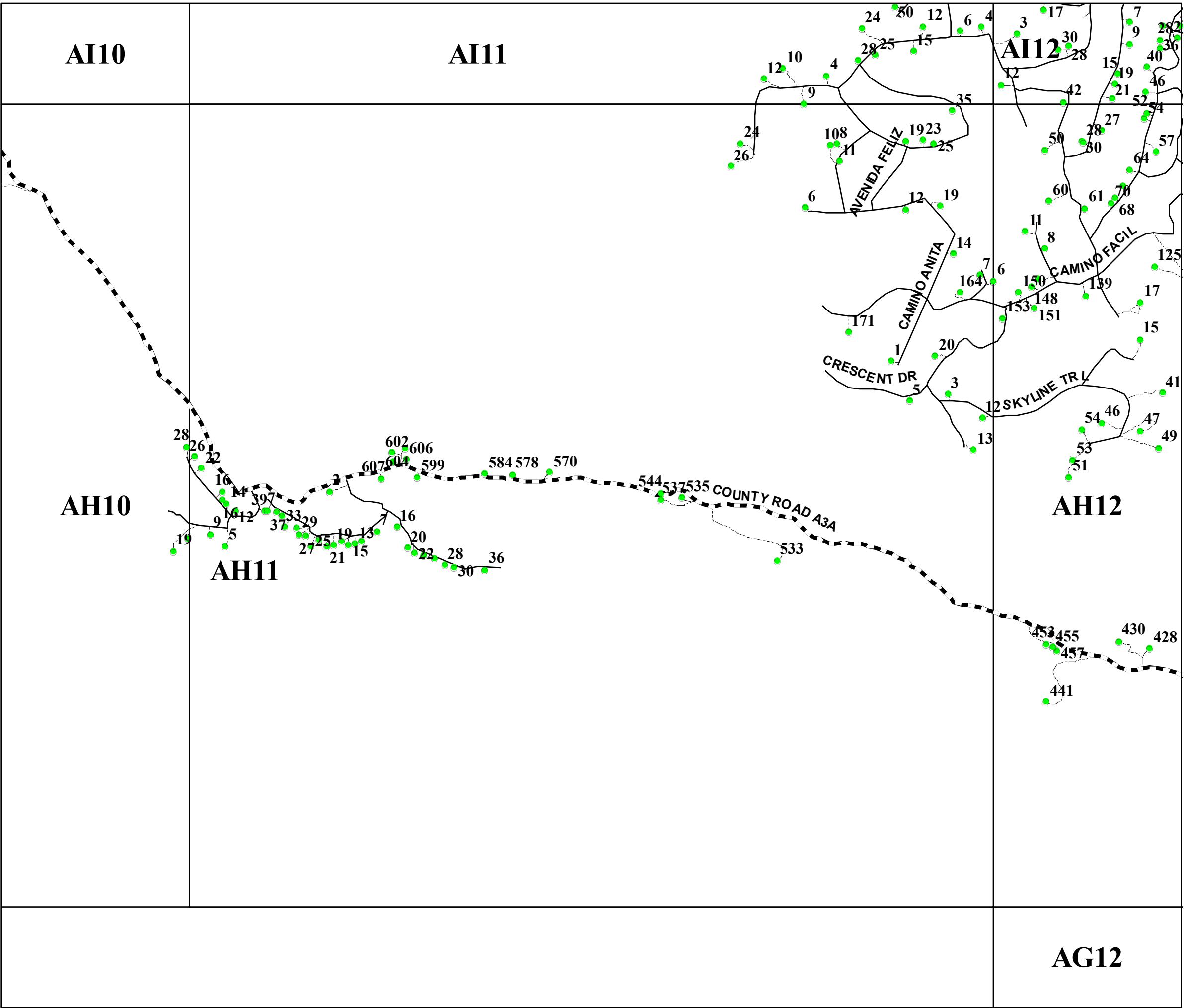


This product is for informational purposes and may not have been prepared for, or be suitable for legal, engineering, or surveying purposes. Users of this information should review or consult the primary data and information sources to ascertain the usability of the information.

Map created by: Mario H. Vásquez

Wednesday, April 23, 2014





San Miguel County Map Book
2014



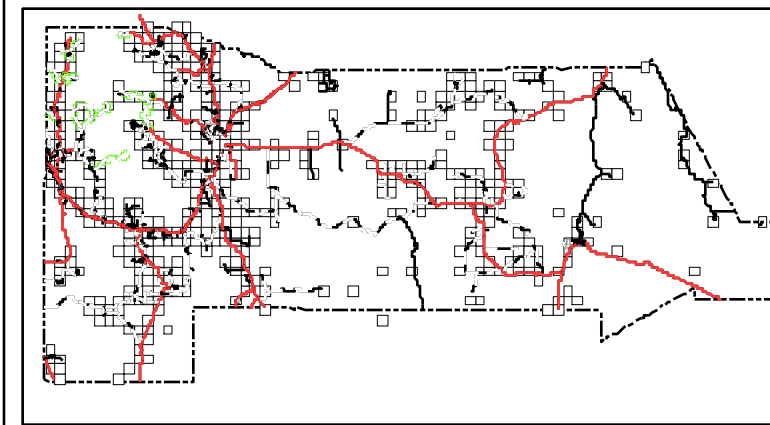
- Residents
- County Rds
- State Rds
- Federal Rds
- Private & Public Rds
- Driveways



This product is for informational purposes and may not have been prepared for, or be suitable for legal, engineering, or surveying purposes. Users of this information should review or consult the primary data and information sources to ascertain the usability of the information.

Map created by: Mario H. Vásquez

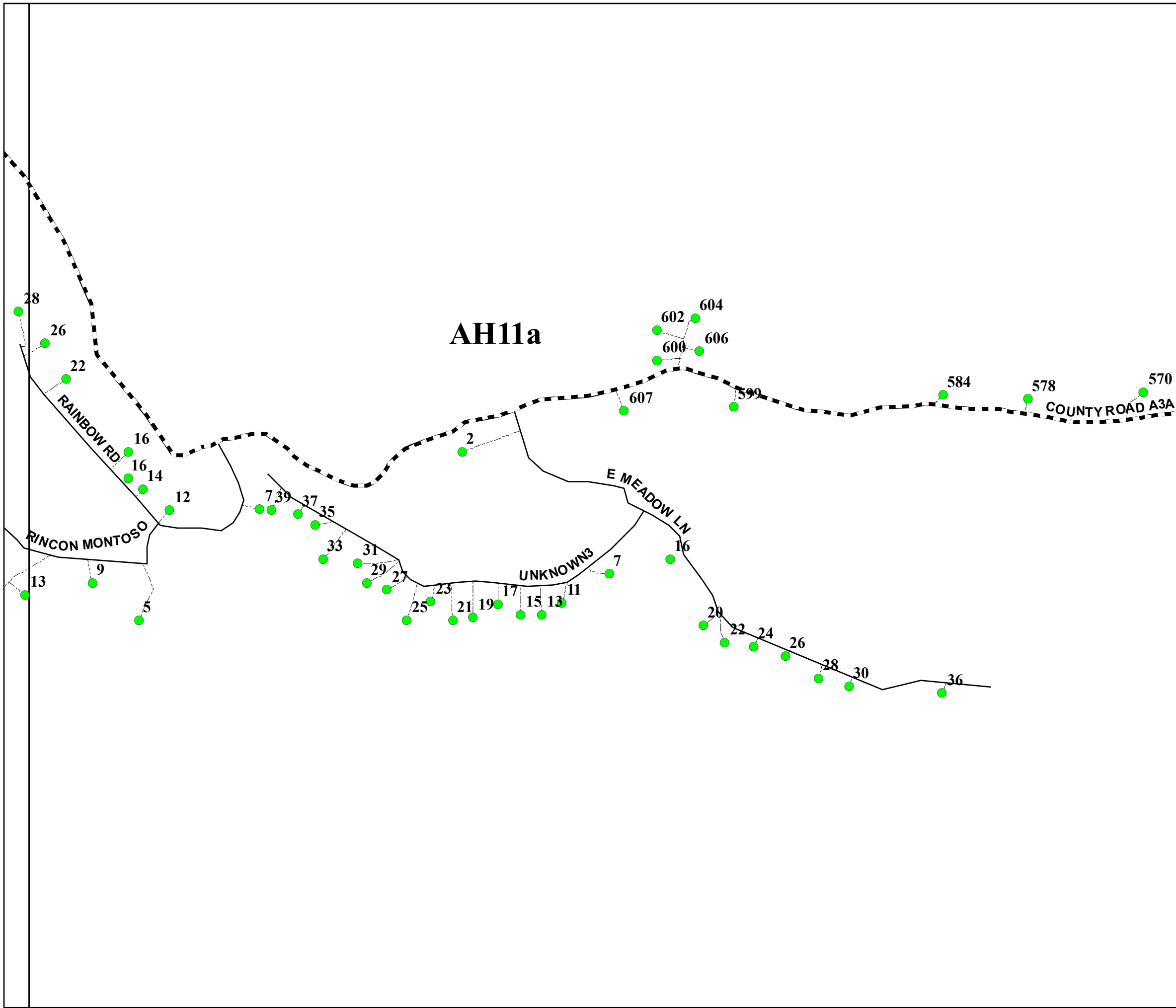
Wednesday, April 23, 2014



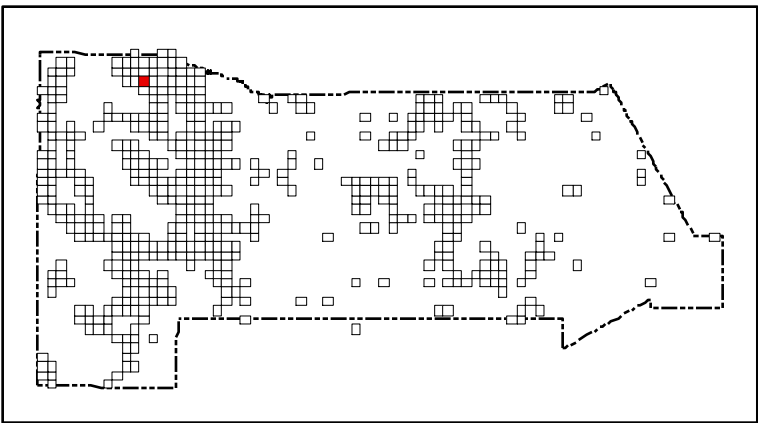
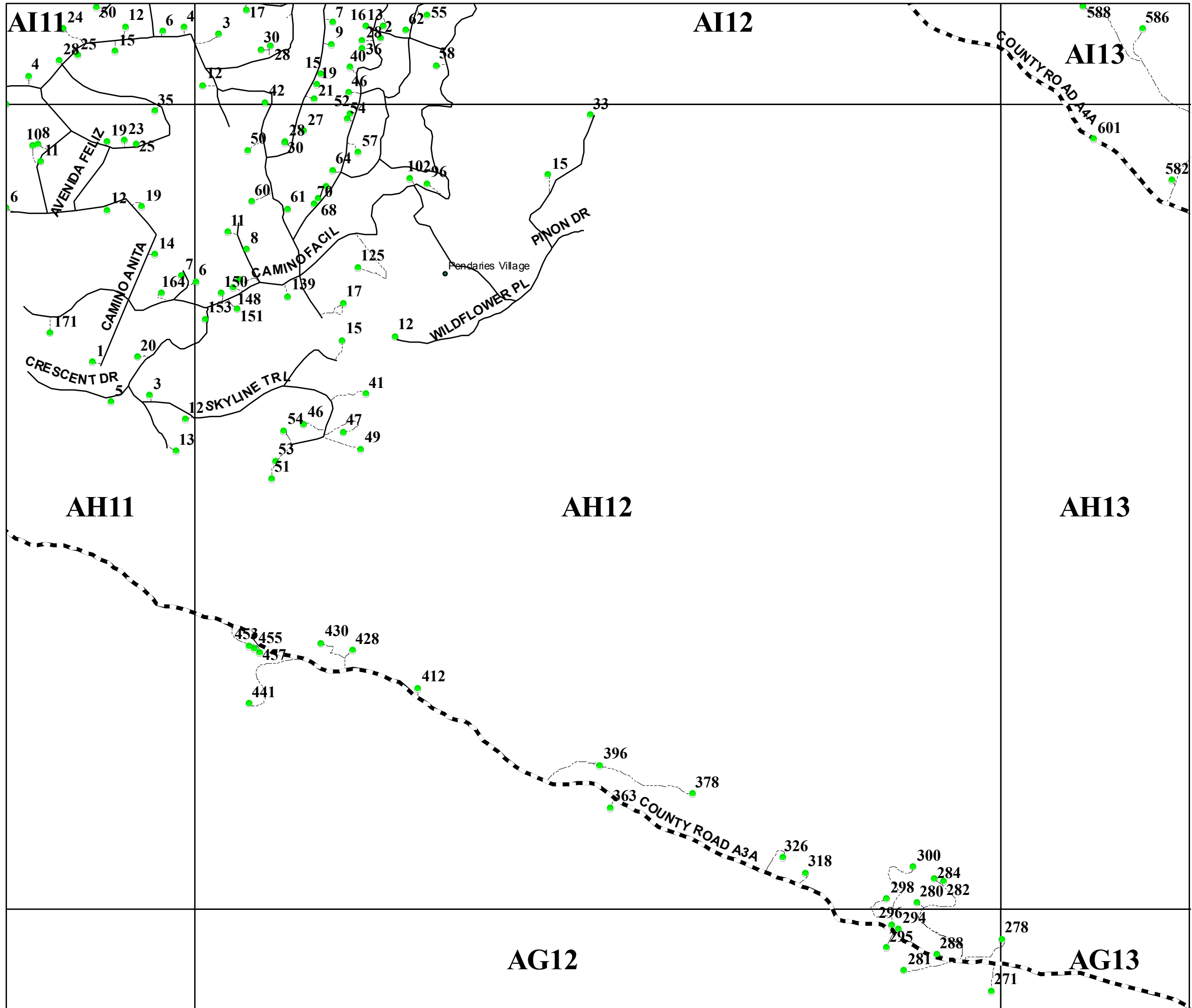
San Miguel County Map Book 2014



- Residents
- County Rds
- State Rds
- Federal Rds
- Private & Public Rds
- Driveways



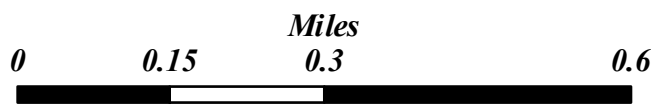
This product is for informational purposes and may not have been prepared for, or be suitable for legal, engineering, or surveying purposes. Users of this information should review or consult the primary data and information sources to ascertain the usability of the information.



San Miguel County Map Book 2014

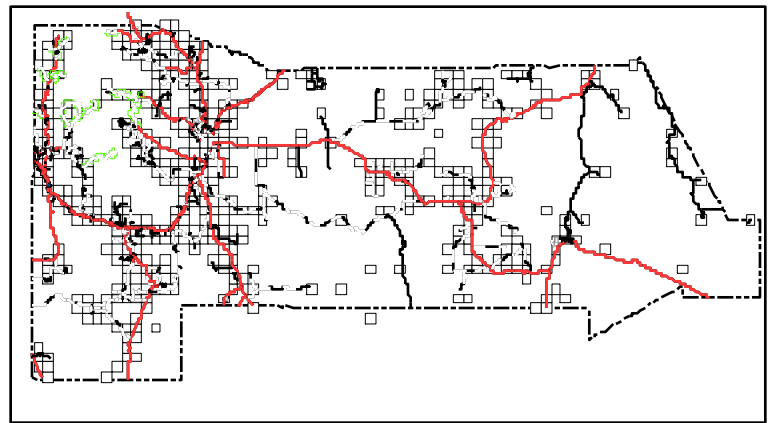
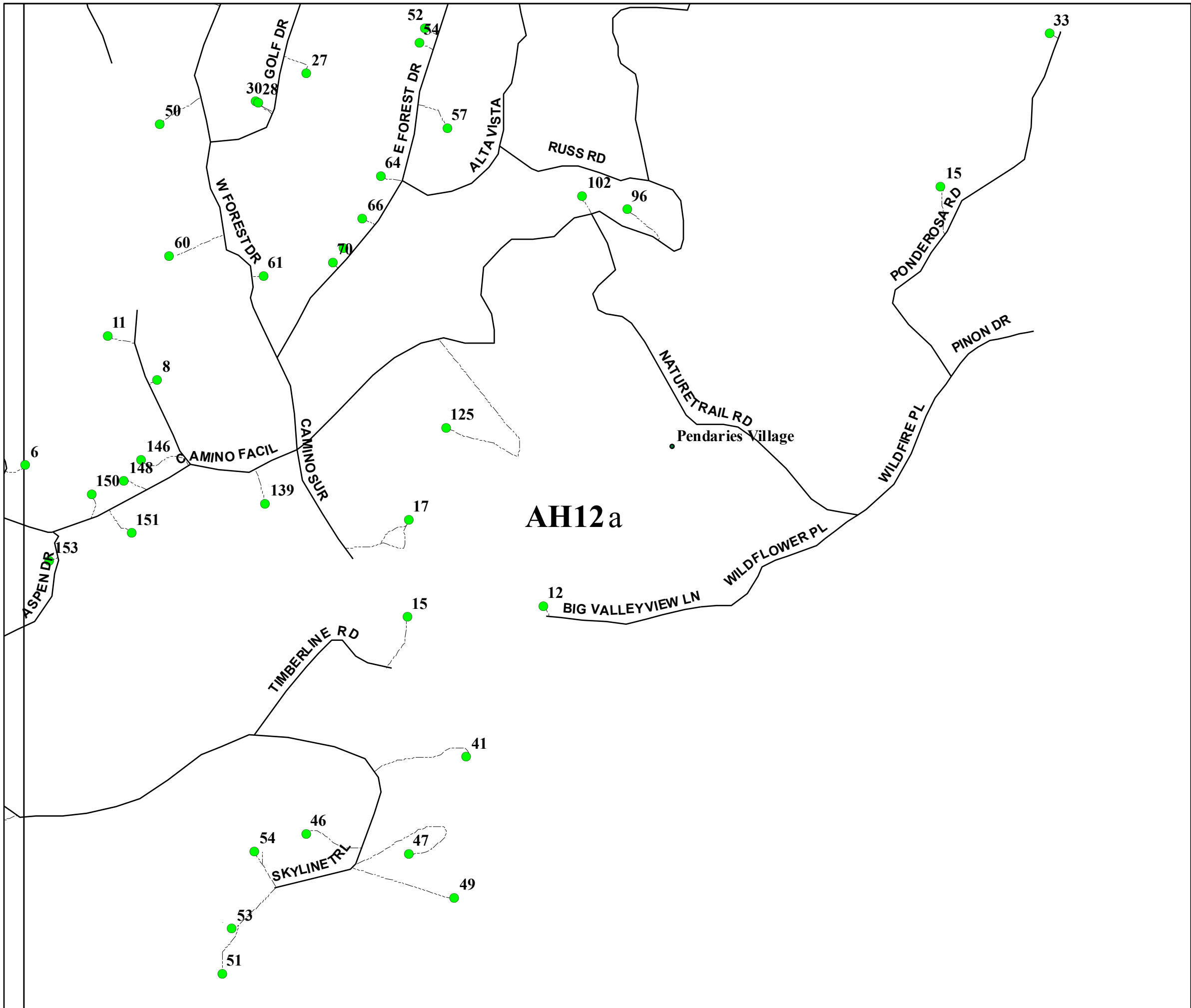


- Residents
- County Rds
- State Rds
- Federal Rds
- Private & Public Rds
- Driveways



This product is for informational purposes and may not have been prepared for, or be suitable for legal, engineering, or surveying purposes. Users of this information should review or consult the primary data and information sources to ascertain the usability of the information.

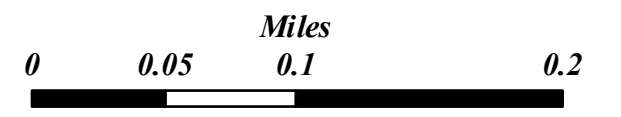
Map created by: Mario H. Vasquez
Wednesday, April 23, 2014



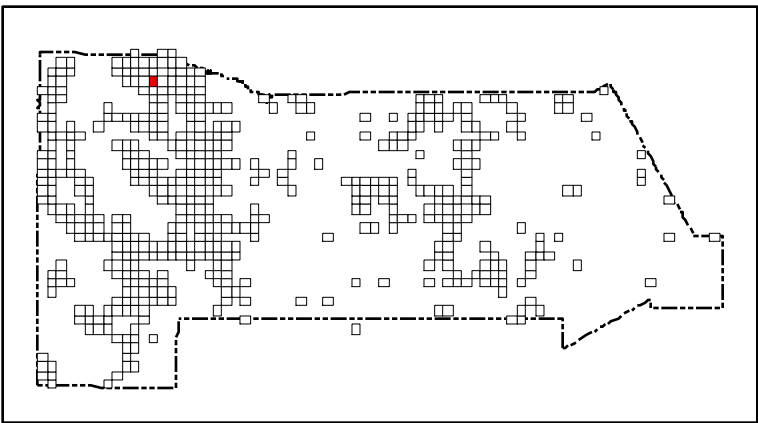
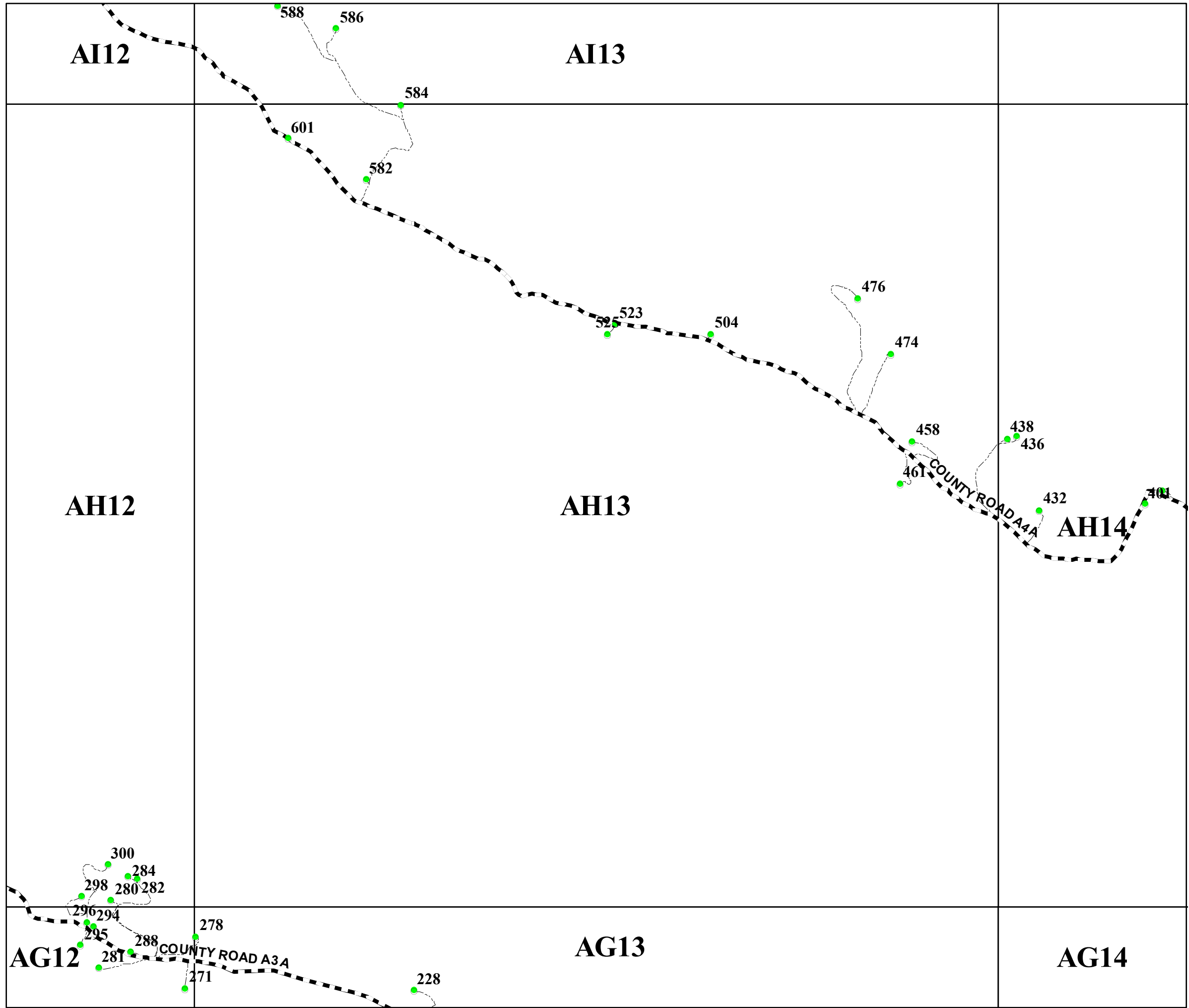
San Miguel County Map Book
2014



- Residents
- County Rds
- State Rds
- Federal Rds
- Private & Public Rds
- Driveways



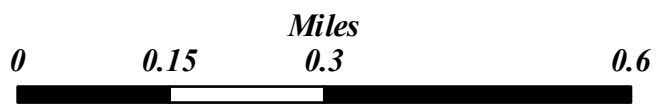
This product is for informational purposes and may not have been prepared for, or be suitable for legal, engineering, or surveying purposes. Users of this information should review or consult the primary data and information sources to ascertain the usability of the information.



San Miguel County Map Book
2014



- Residents
- County Rds
- State Rds
- Federal Rds
- Private & Public Rds
- Driveways



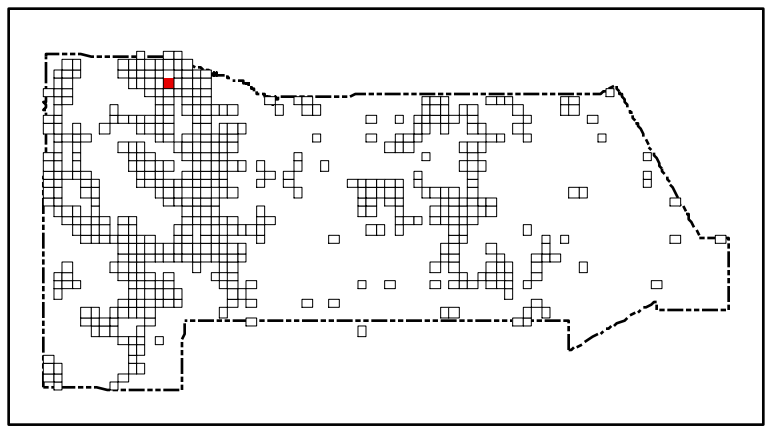
This product is for informational purposes and may not have been prepared for, or be suitable for legal, engineering, or surveying purposes. Users of this information should review or consult the primary data and information sources to ascertain the usability of the information.

Map created by: Mario H. Vasquez

Wednesday, April 23, 2014

AI13

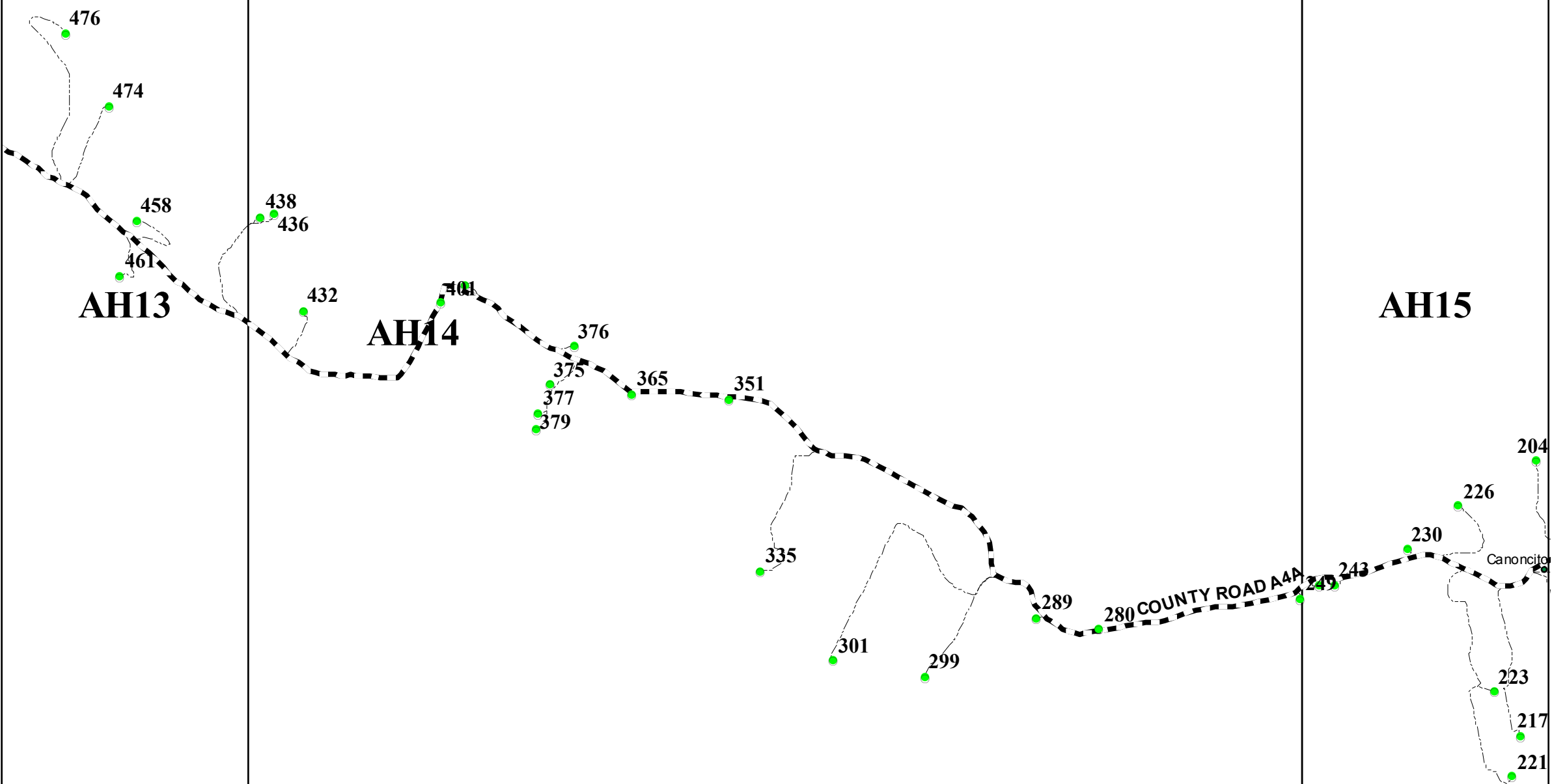
AI15



San Miguel County Map Book
2014



AH15



- Residents
- County Rds
- State Rds
- Federal Rds
- Private & Public Rds
- Driveways



This product is for informational purposes and may not have been prepared for, or be suitable for legal, engineering, or surveying purposes. Users of this information should review or consult the primary data and information sources to ascertain the usability of the information.

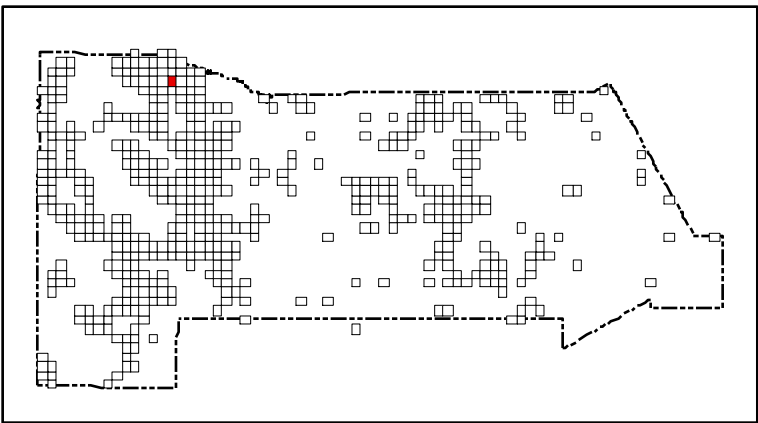
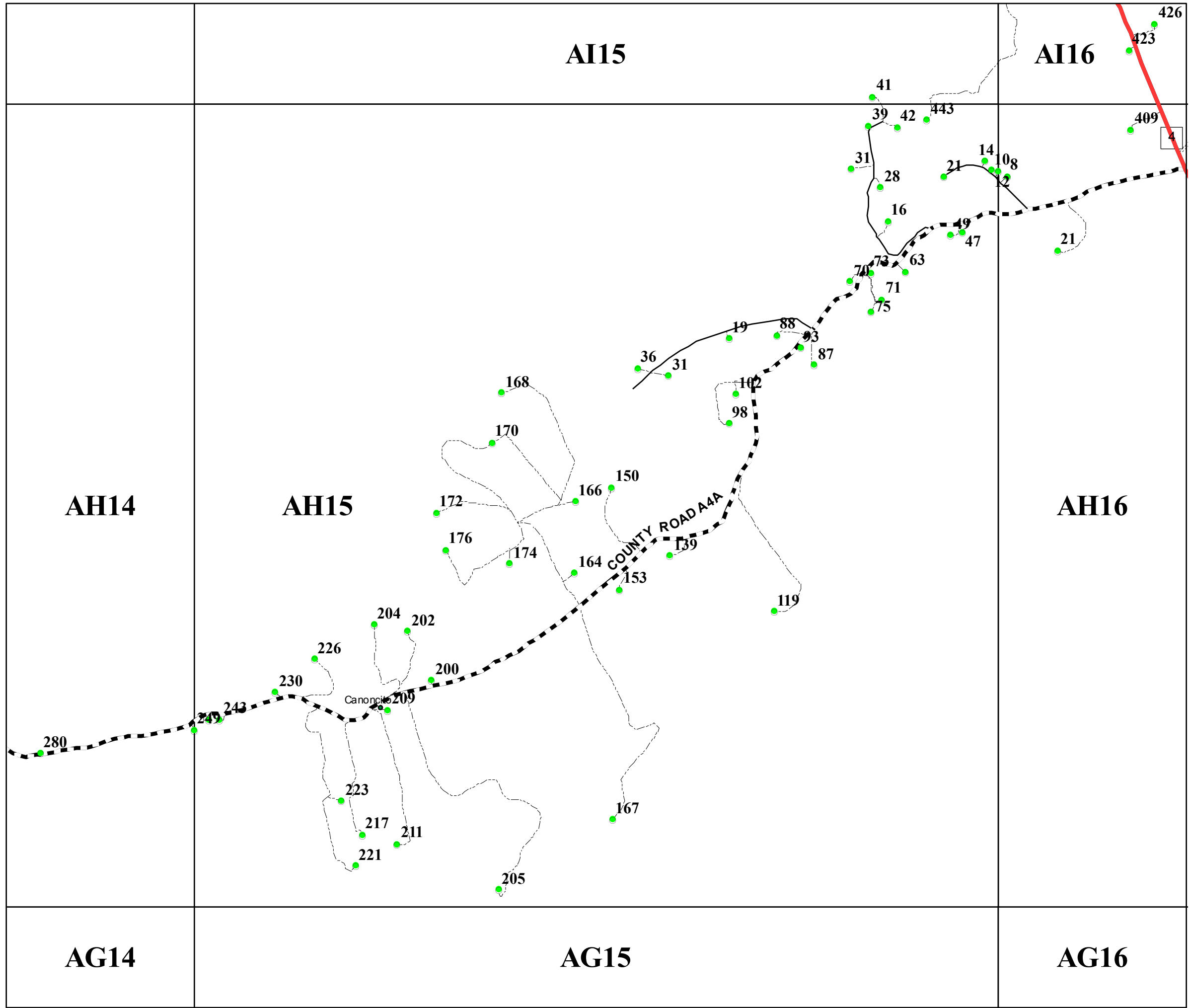
Map created by: Mario H. Vasquez

Wednesday, April 23, 2014

AG13

AG14

AG15



San Miguel County Map Book
2014



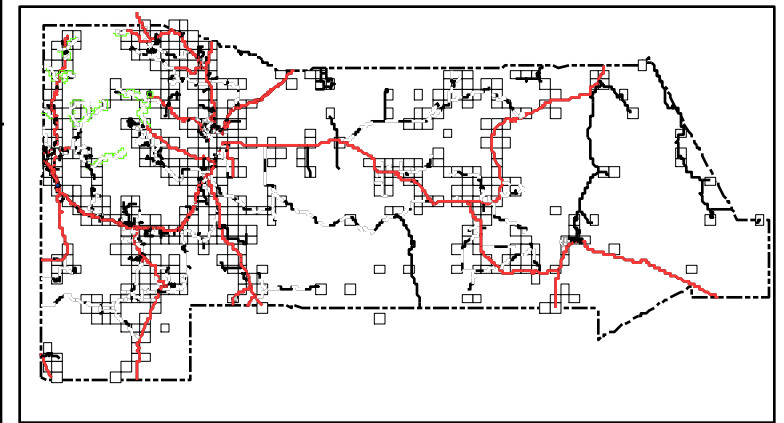
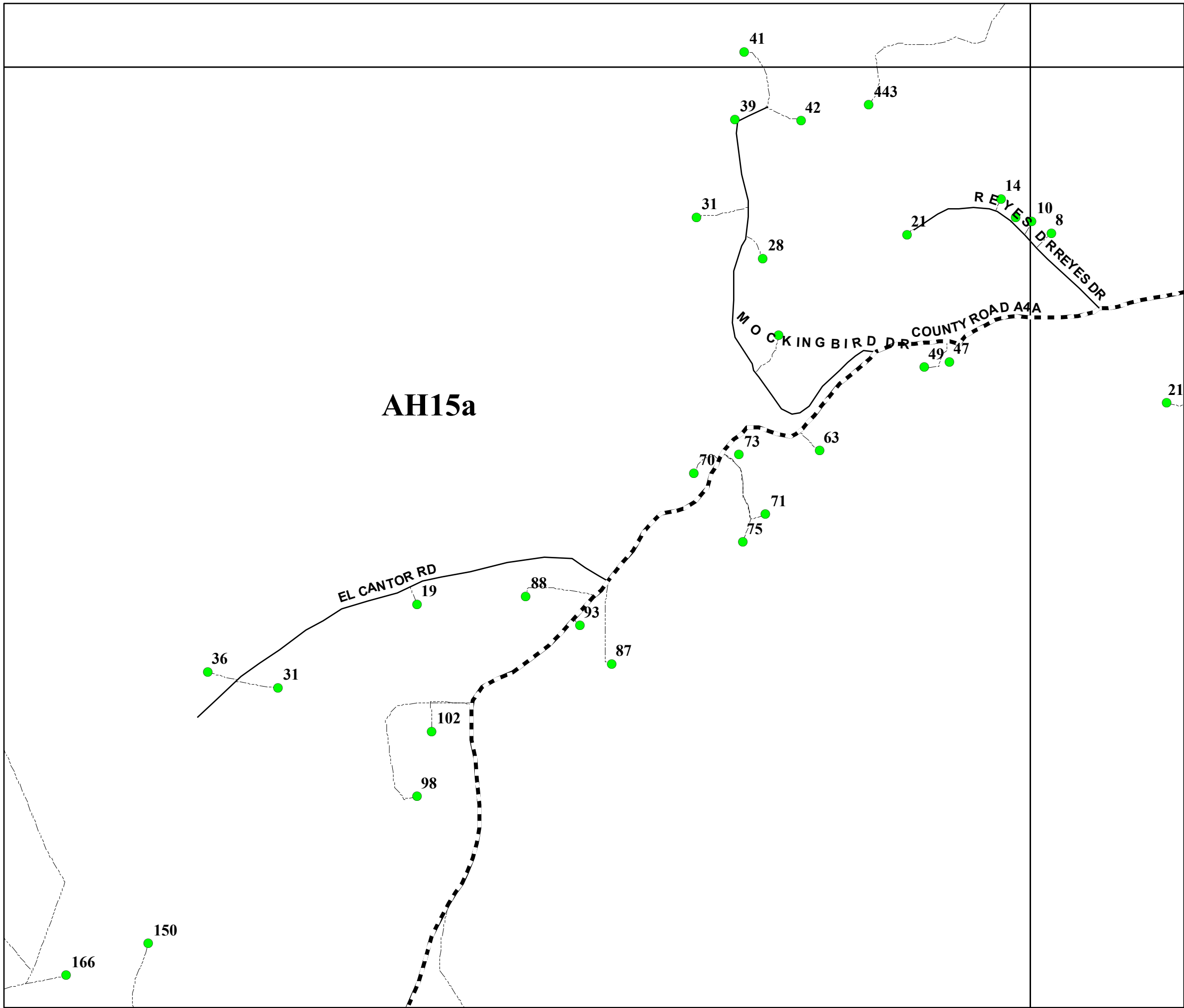
- Residents
- County Rds
- State Rds
- Federal Rds
- Private & Public Rds
- Driveways



This product is for informational purposes and may not have been prepared for, or be suitable for legal, engineering, or surveying purposes. Users of this information should review or consult the primary data and information sources to ascertain the usability of the information.

Map created by: Mario H. Vásquez

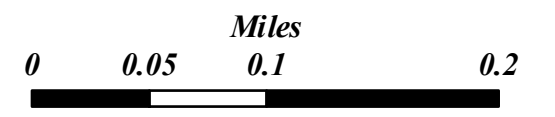
Wednesday, April 23, 2014



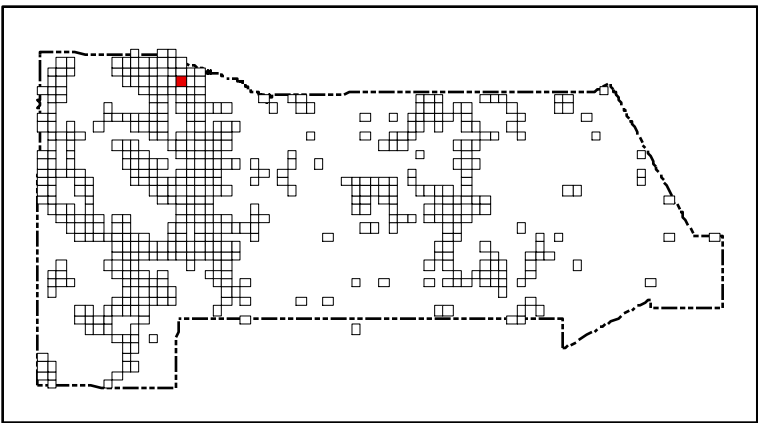
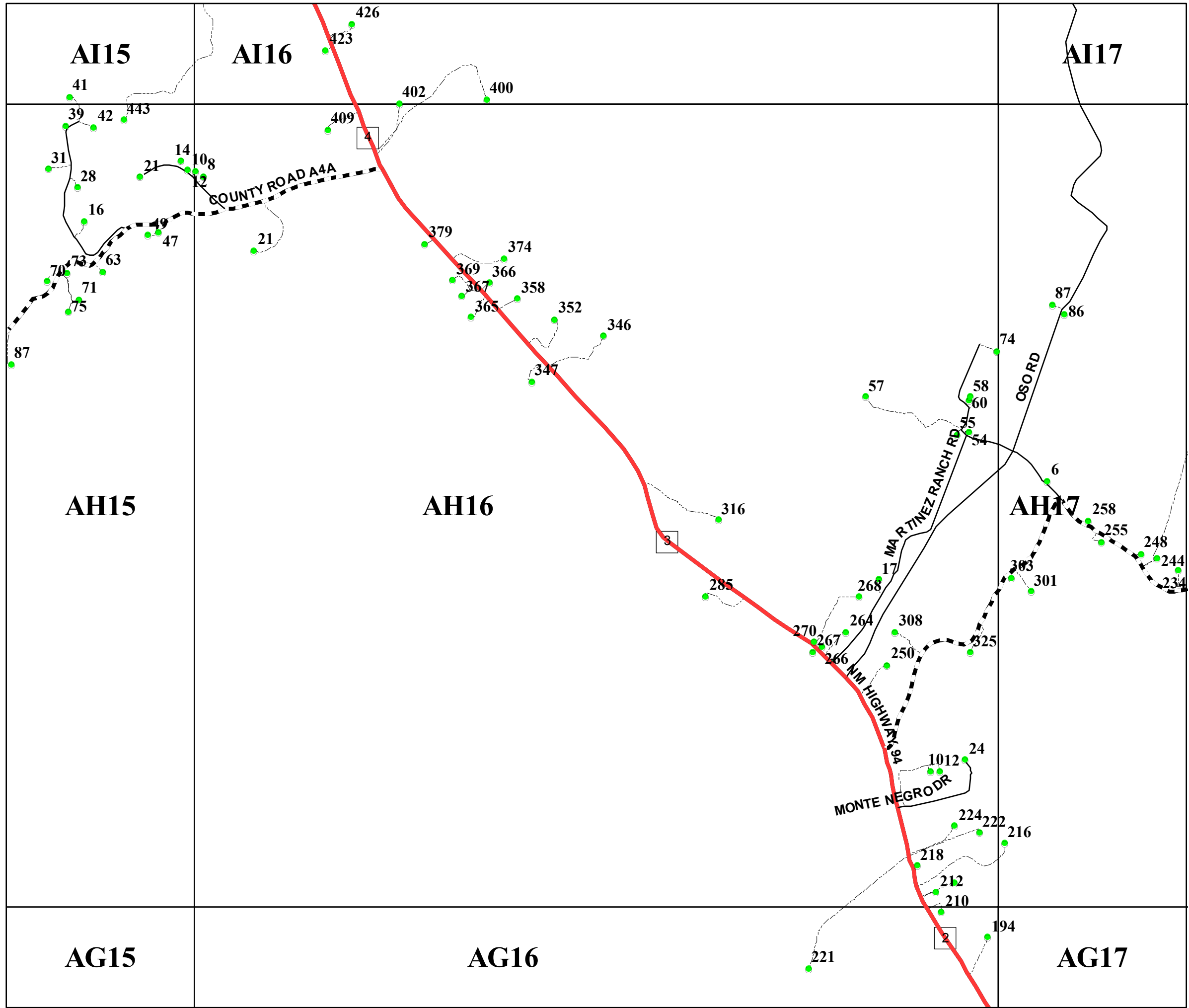
San Miguel County Map Book
2014



- Residents
- County Rds
- State Rds
- Federal Rds
- Private & Public Rds
- Driveways



This product is for informational purposes and may not have been prepared for, or be suitable for legal, engineering, or surveying purposes. Users of this information should review or consult the primary data and information sources to ascertain the usability of the information.



San Miguel County Map Book
2014



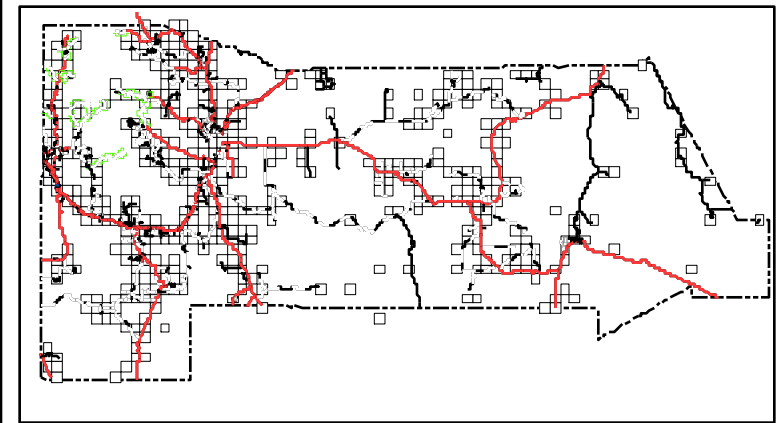
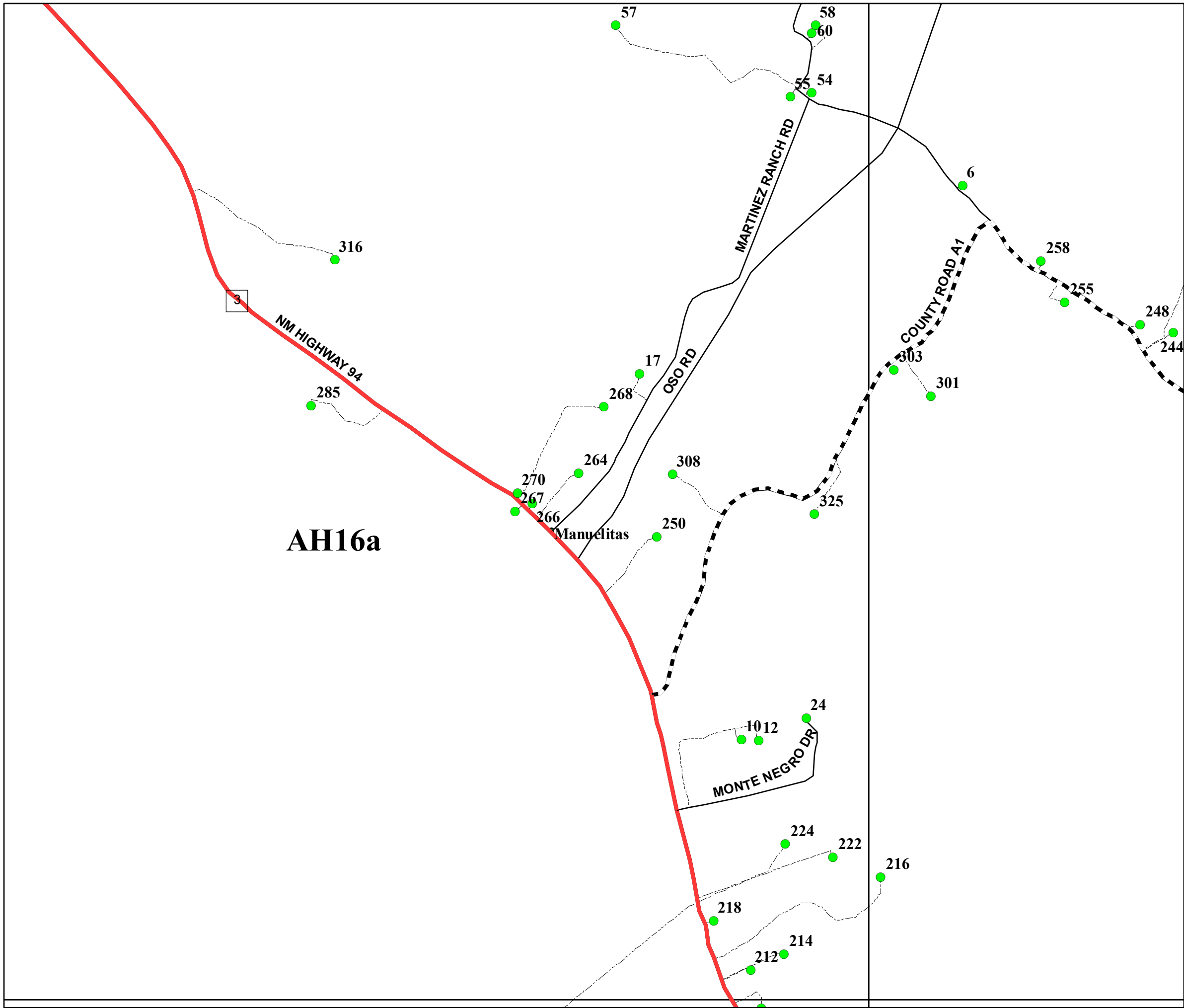
- Residents
- County Rds
- State Rds
- Federal Rds
- Private & Public Rds
- Driveways



This product is for informational purposes and may not have been prepared for, or be suitable for legal, engineering, or surveying purposes. Users of this information should review or consult the primary data and information sources to ascertain the usability of the information.

Map created by: Mario H. Vásquez

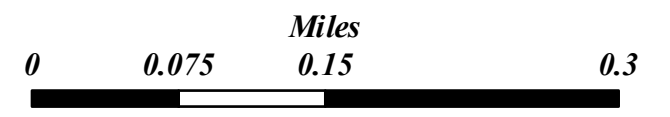
Wednesday, April 23, 2014



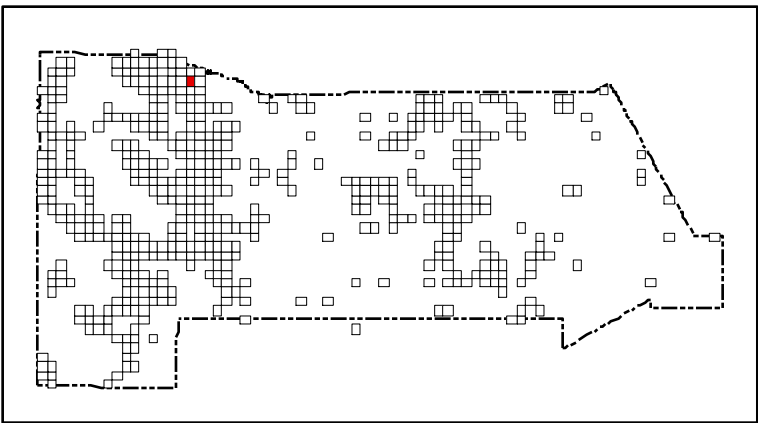
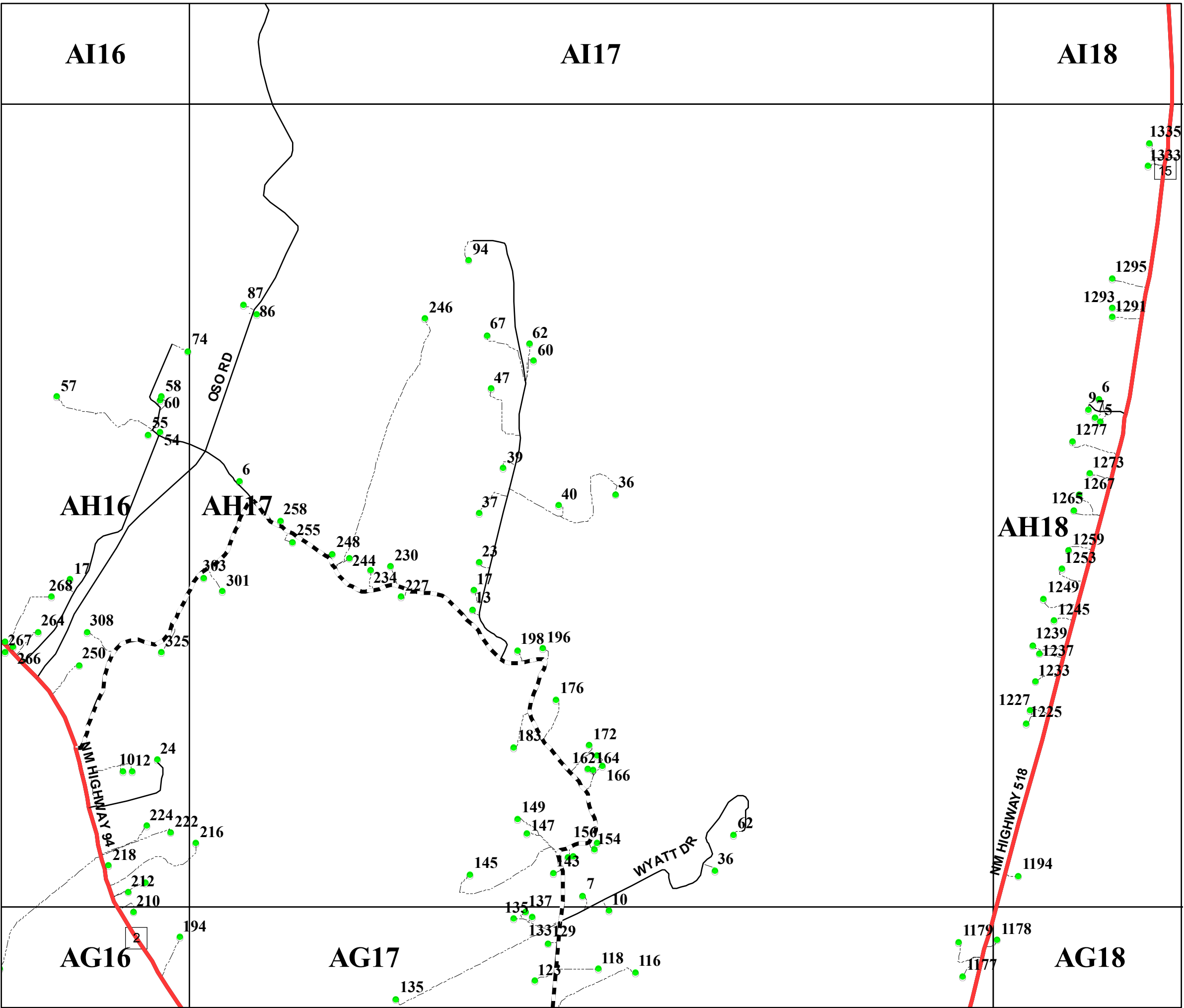
San Miguel County Map Book
2014



- Residents
- County Rds
- State Rds
- Federal Rds
- Private & Public Rds
- Driveways



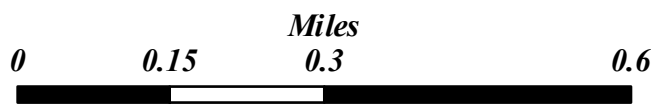
This product is for informational purposes and may not have been prepared for, or be suitable for legal, engineering, or surveying purposes. Users of this information should review or consult the primary data and information sources to ascertain the usability of the information.



San Miguel County Map Book
2014



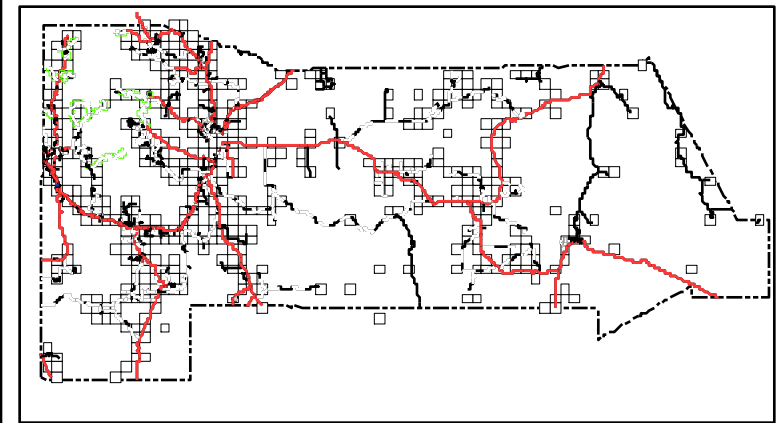
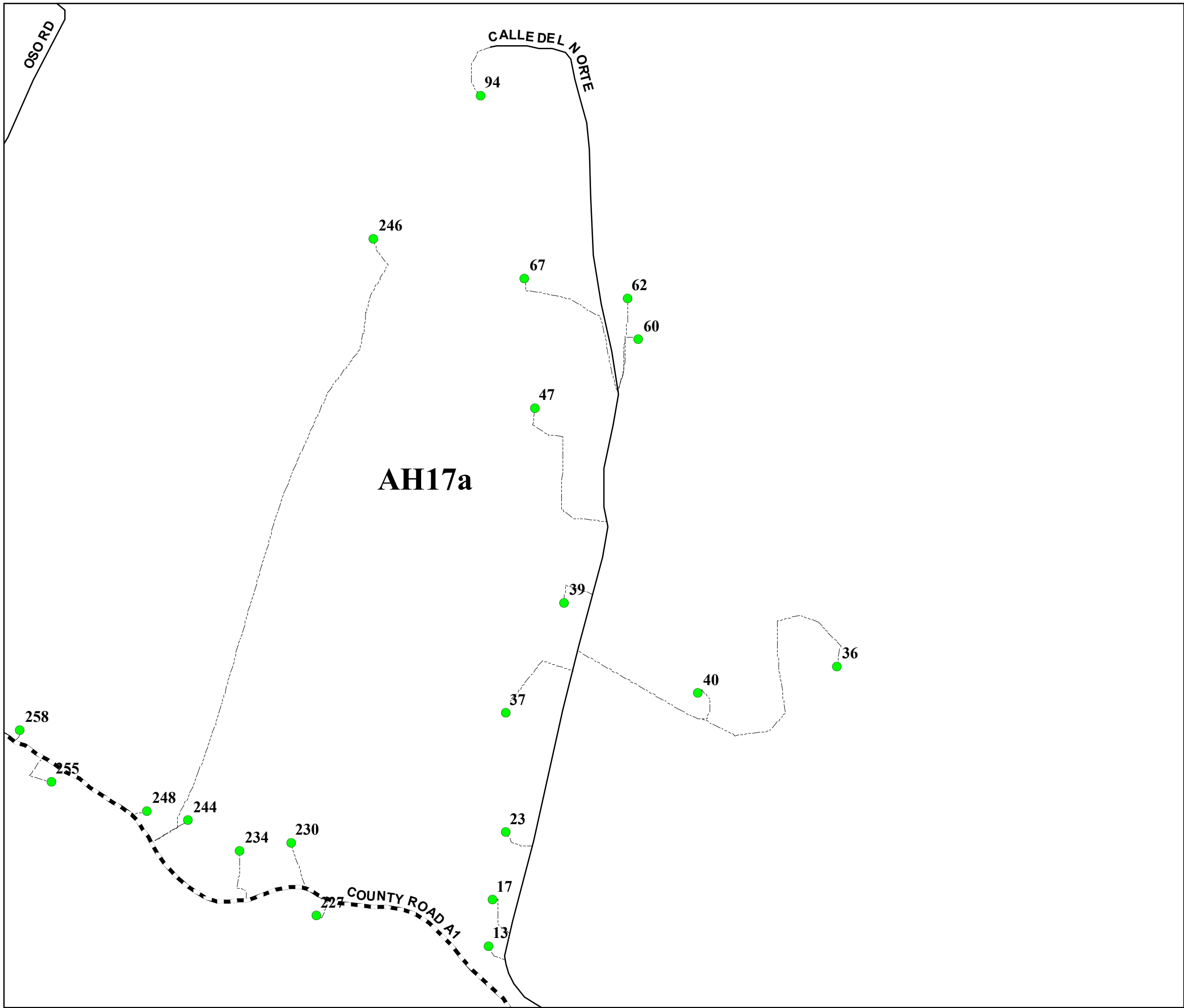
- Residents
- County Rds
- State Rds
- Federal Rds
- Private & Public Rds
- Driveways



This product is for informational purposes and may not have been prepared for, or be suitable for legal, engineering, or surveying purposes. Users of this information should review or consult the primary data and information sources to ascertain the usability of the information.

Map created by: Mario H. Vásquez

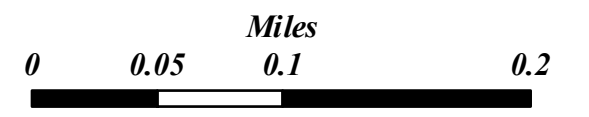
Wednesday, April 23, 2014



San Miguel County Map Book
2014



- Residents
- County Rds
- State Rds
- Federal Rds
- Private & Public Rds
- Driveways



This product is for informational purposes and may not have been prepared for, or be suitable for legal, engineering, or surveying purposes. Users of this information should review or consult the primary data and information sources to ascertain the usability of the information.

AI17

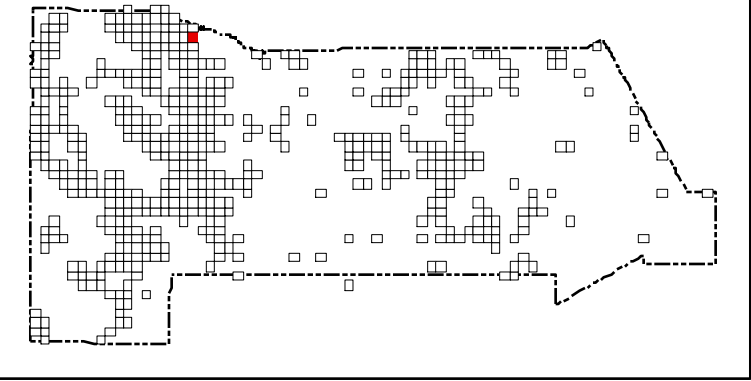

AI18

AH17

AH18

AG17

AG18



San Miguel County Map Book
2014



- Residents
- County Rds
- State Rds
- Federal Rds
- Private & Public Rds
- Driveways



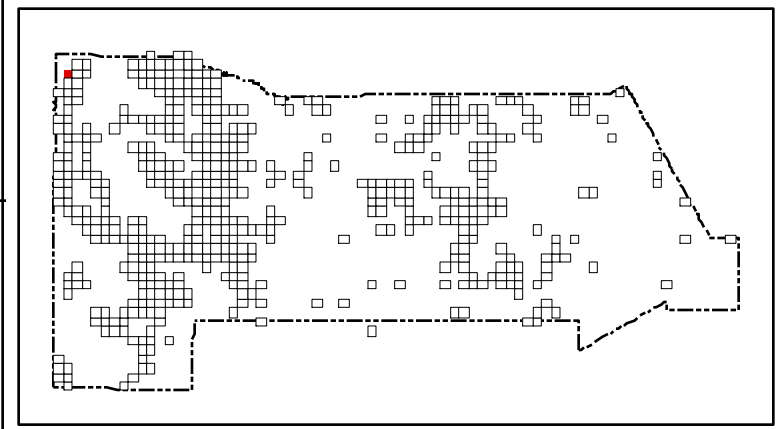
This product is for informational purposes and may not have been prepared for, or be suitable for legal, engineering, or surveying purposes. Users of this information should review or consult the primary data and information sources to ascertain the usability of the information.

Map created by: Mario H. Vasquez

Wednesday, April 23, 2014

Page Name: AH18
Page Number: 491

AJ3



San Miguel County Map Book 2014



- Residents
- County Rds
- State Rds
- Federal Rds
- Private & Public Rds
- Driveways



This product is for informational purposes and may not have been prepared for, or be suitable for legal, engineering, or surveying purposes. Users of this information should review or consult the primary data and information sources to ascertain the usability of the information.

Map created by: Mario H. Vásquez

Wednesday, April 23, 2014

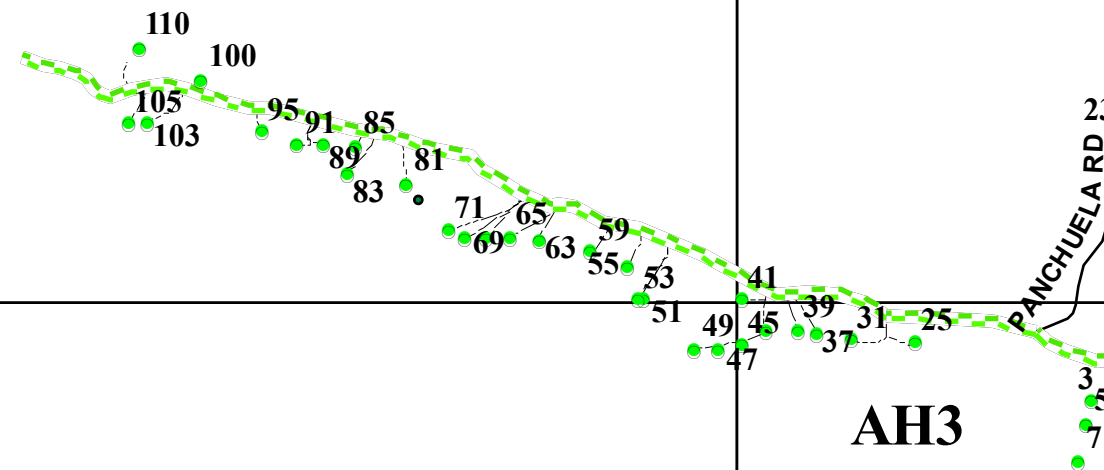
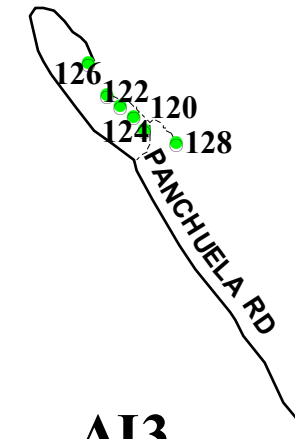
Page Name: AI2
Page Number: 492

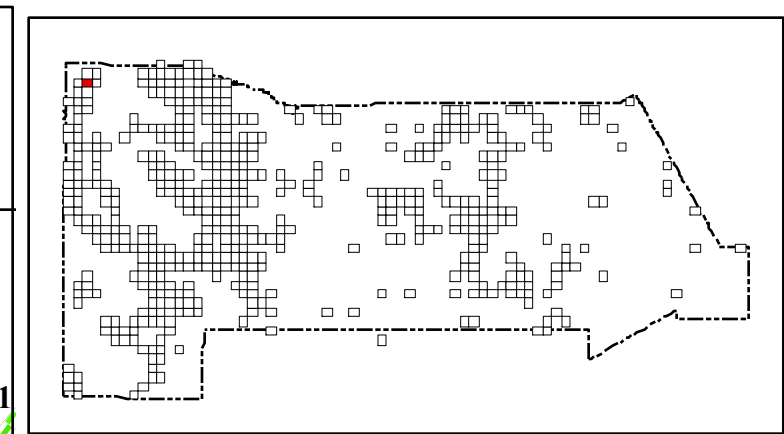
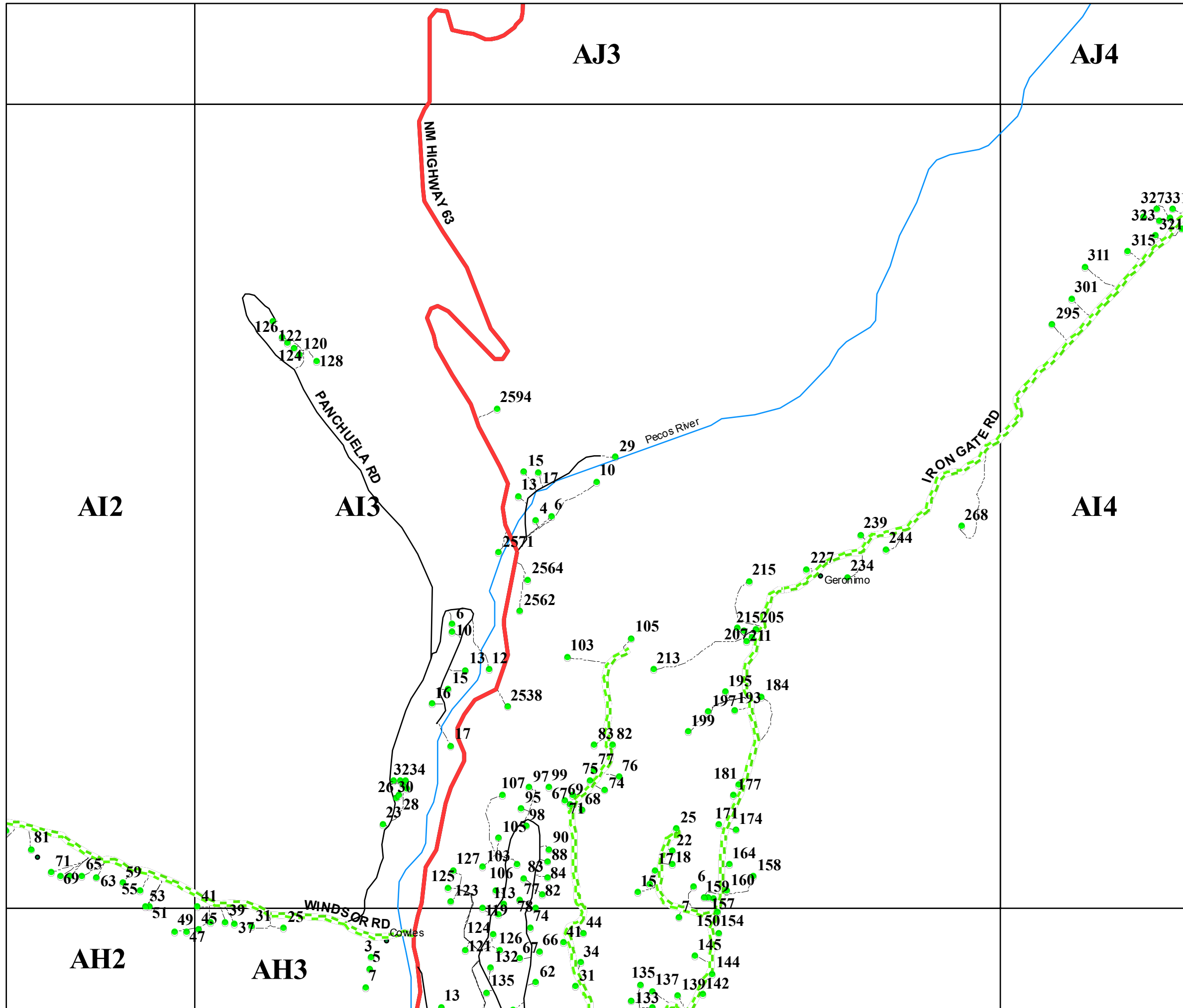
AI2

AI3


AH2

AH3





San Miguel County Map Book
2014



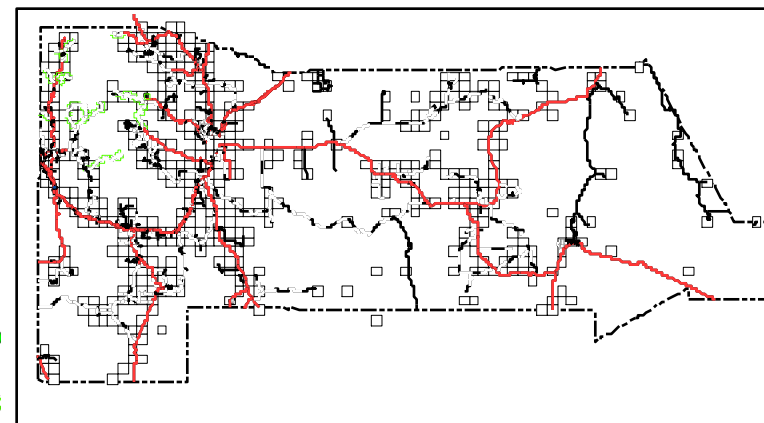
- Residents
- County Rds
- State Rds
- - - Federal Rds
- Private & Public Rds
- - - Driveways



This product is for informational purposes and may not have been prepared for, or be suitable for legal, engineering, or surveying purposes. Users of this information should review or consult the primary data and information sources to ascertain the usability of the information.







Map created by: Mario H. Vasquez

Wednesday, April 23, 2014



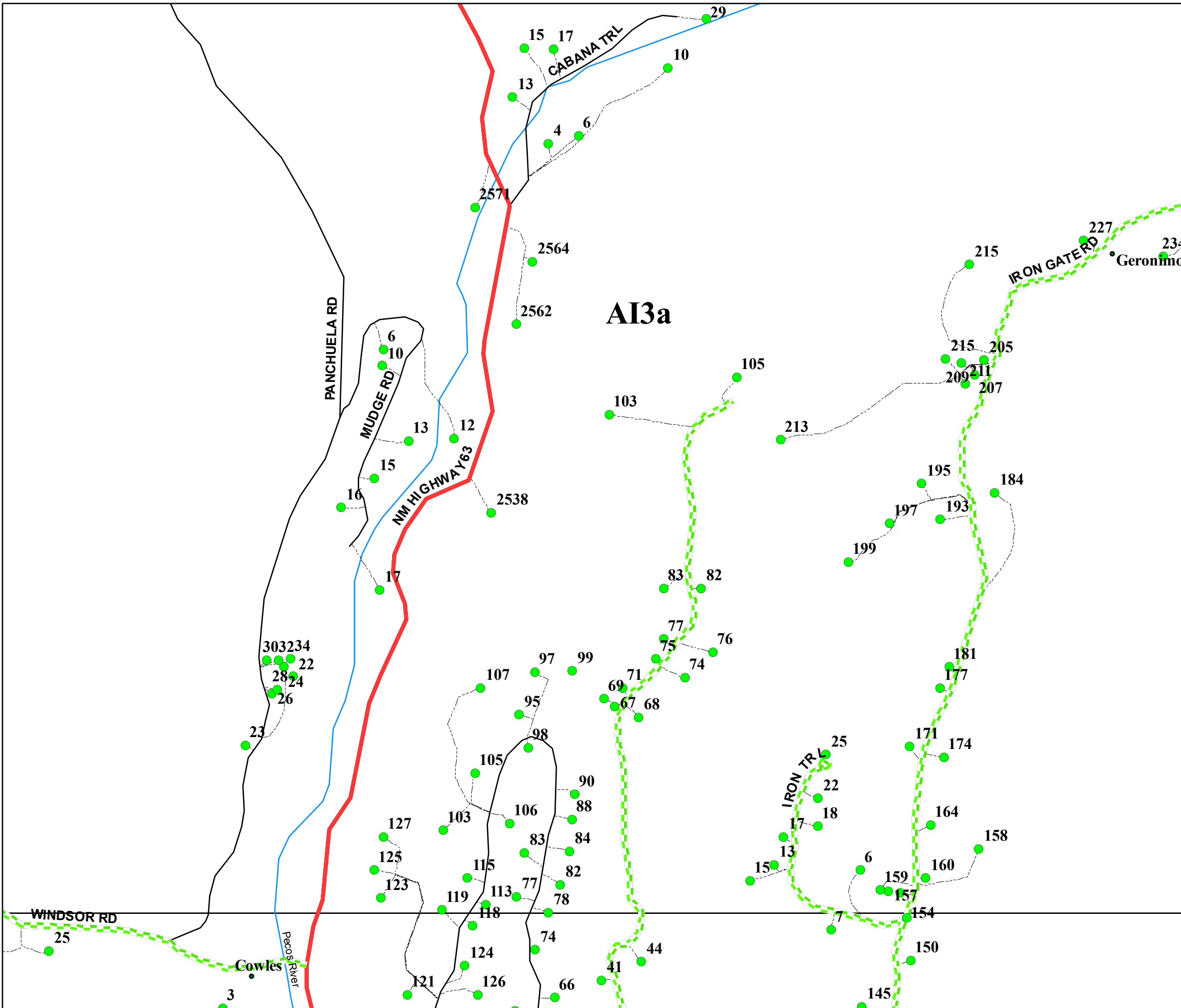
San Miguel County Map Book 2014

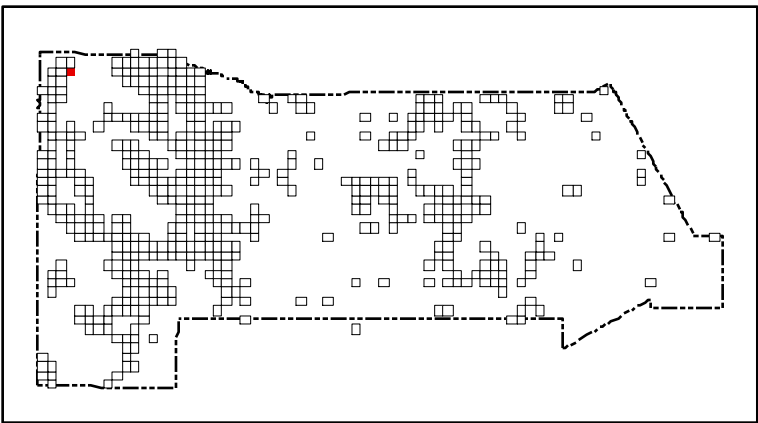
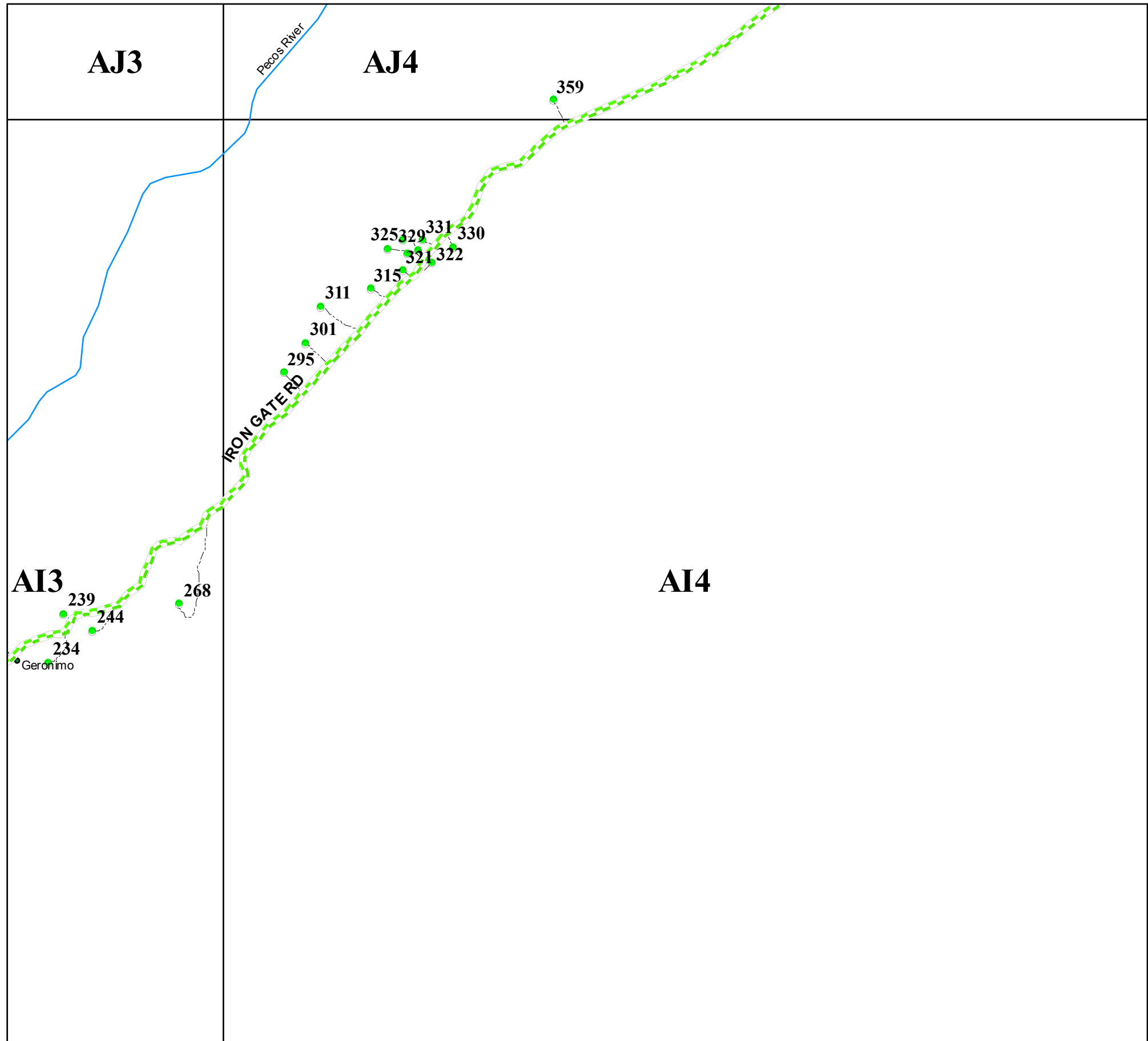


-  **Residents**
-  **County Rds**
-  **State Rds**
-  **Federal Rds**
-  **Private & Public Rds**
-  **Driveways**



This product is for informational purposes and may not have been prepared for, or be suitable for legal, engineering, or surveying purposes. Users of this information should review or consult the primary data and information sources to ascertain the usability of the information.





San Miguel County Map Book
2014



- Residents
- County Rds
- State Rds
- - - Federal Rds
- Private & Public Rds
- Driveways



This product is for informational purposes and may not have been prepared for, or be suitable for legal, engineering, or surveying purposes. Users of this information should review or consult the primary data and information sources to ascertain the usability of the information.

Map created by: Mario H. Vasquez

Wednesday, April 23, 2014

AJ3

AJ4

AI3

AI4

AH3

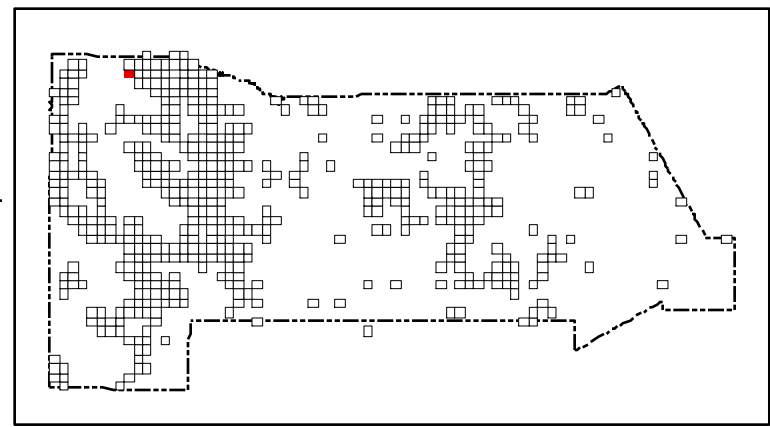
Pecos River

IRON GATE RD

Geronimo

AJ9

AJ10



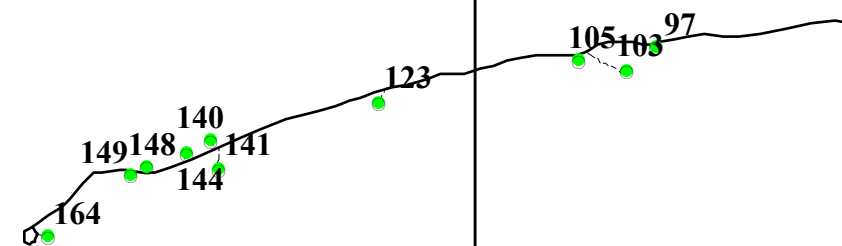
**San Miguel County Map Book
2014**



AI9

AI10

- **Residents**
- County Rds**
- State Rds**
- Federal Rds**
- Private & Public Rds**
- Driveways**

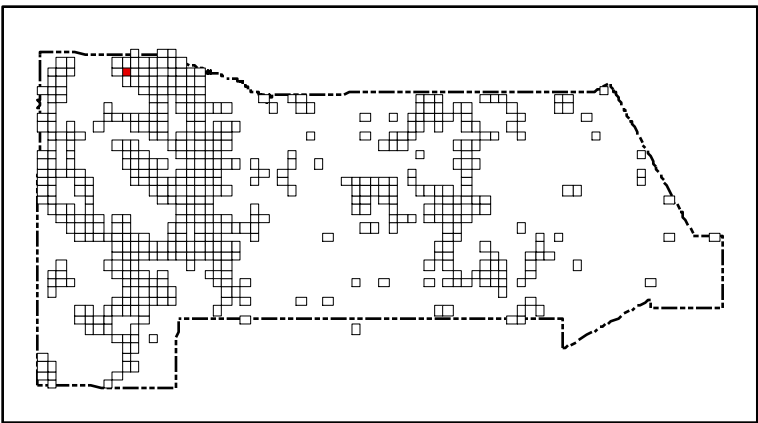
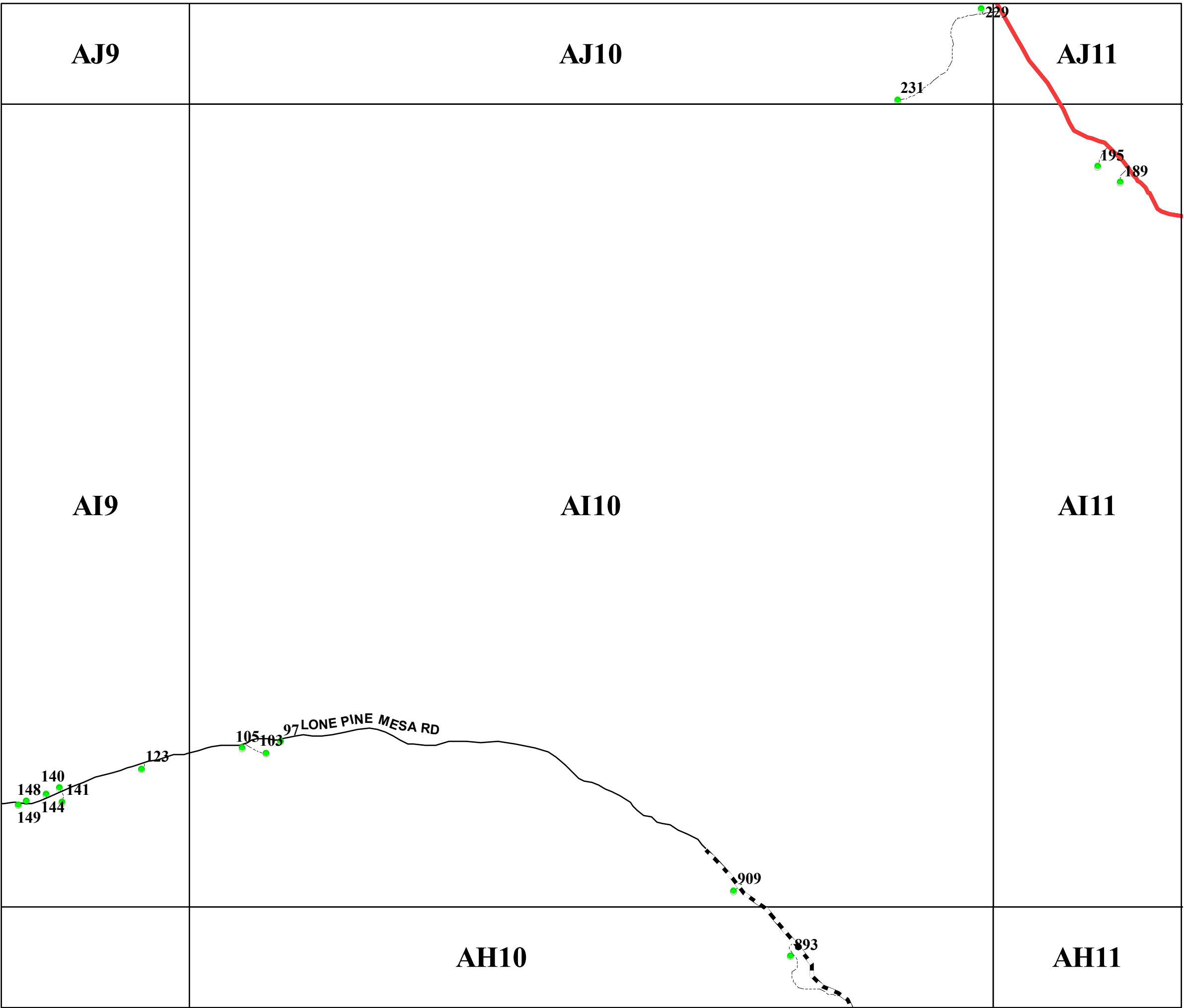


AH10

This product is for informational purposes and may not have been prepared for, or be suitable for legal, engineering, or surveying purposes. Users of this information should review or consult the primary data and information sources to ascertain the usability of the information.

Map created by: Mario H. Vasquez

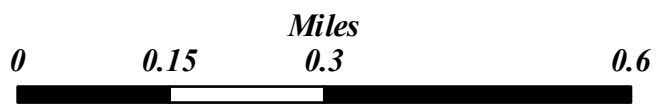
Wednesday, April 23, 2014



San Miguel County Map Book
2014



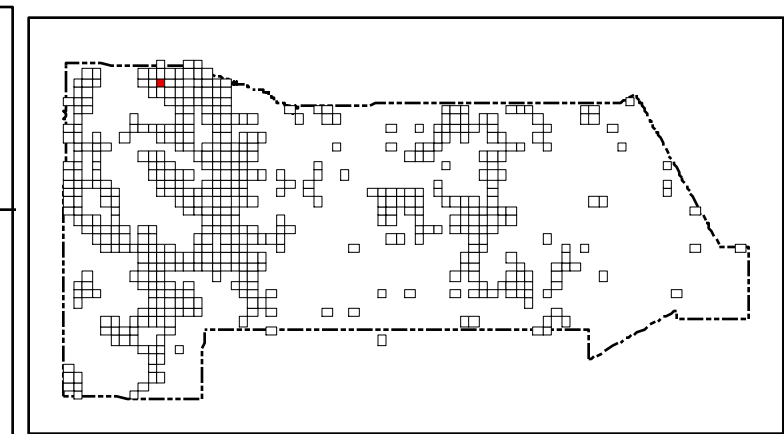
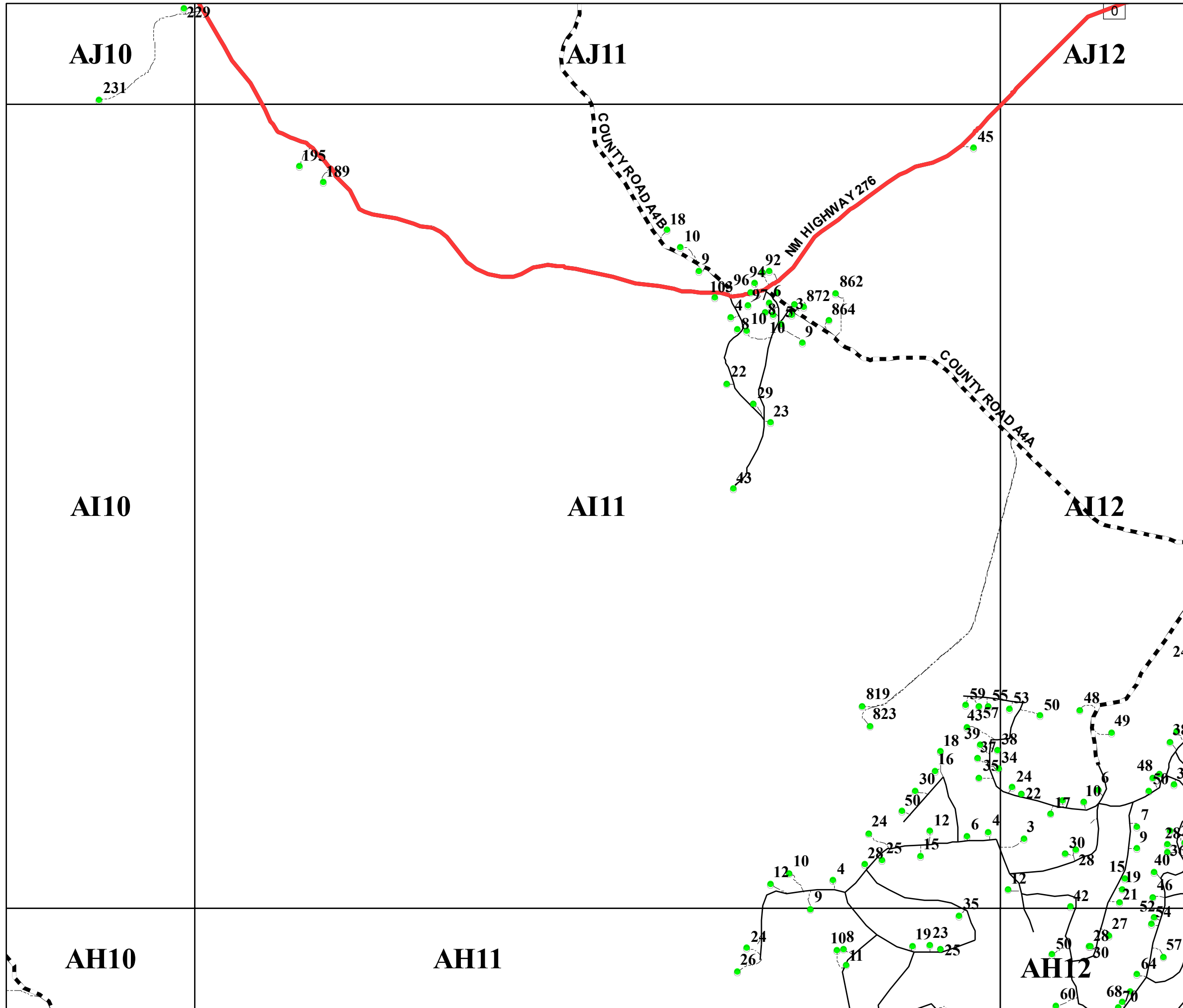
- Residents
- County Rds
- State Rds
- Federal Rds
- Private & Public Rds
- Driveways




This product is for informational purposes and may not have been prepared for, or be suitable for legal, engineering, or surveying purposes. Users of this information should review or consult the primary data and information sources to ascertain the usability of the information.

Map created by: Mario H. Vasquez

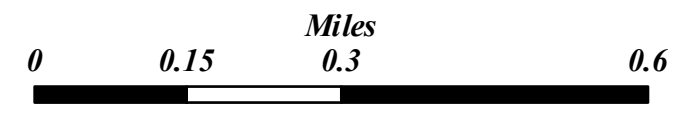
Wednesday, April 23, 2014



San Miguel County Map Book
2014

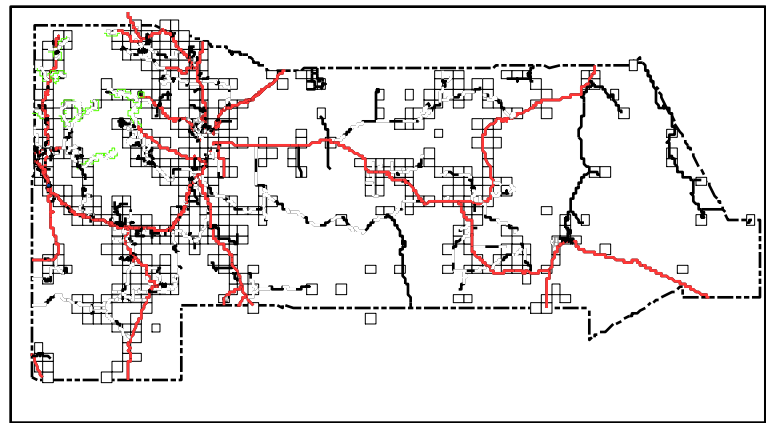
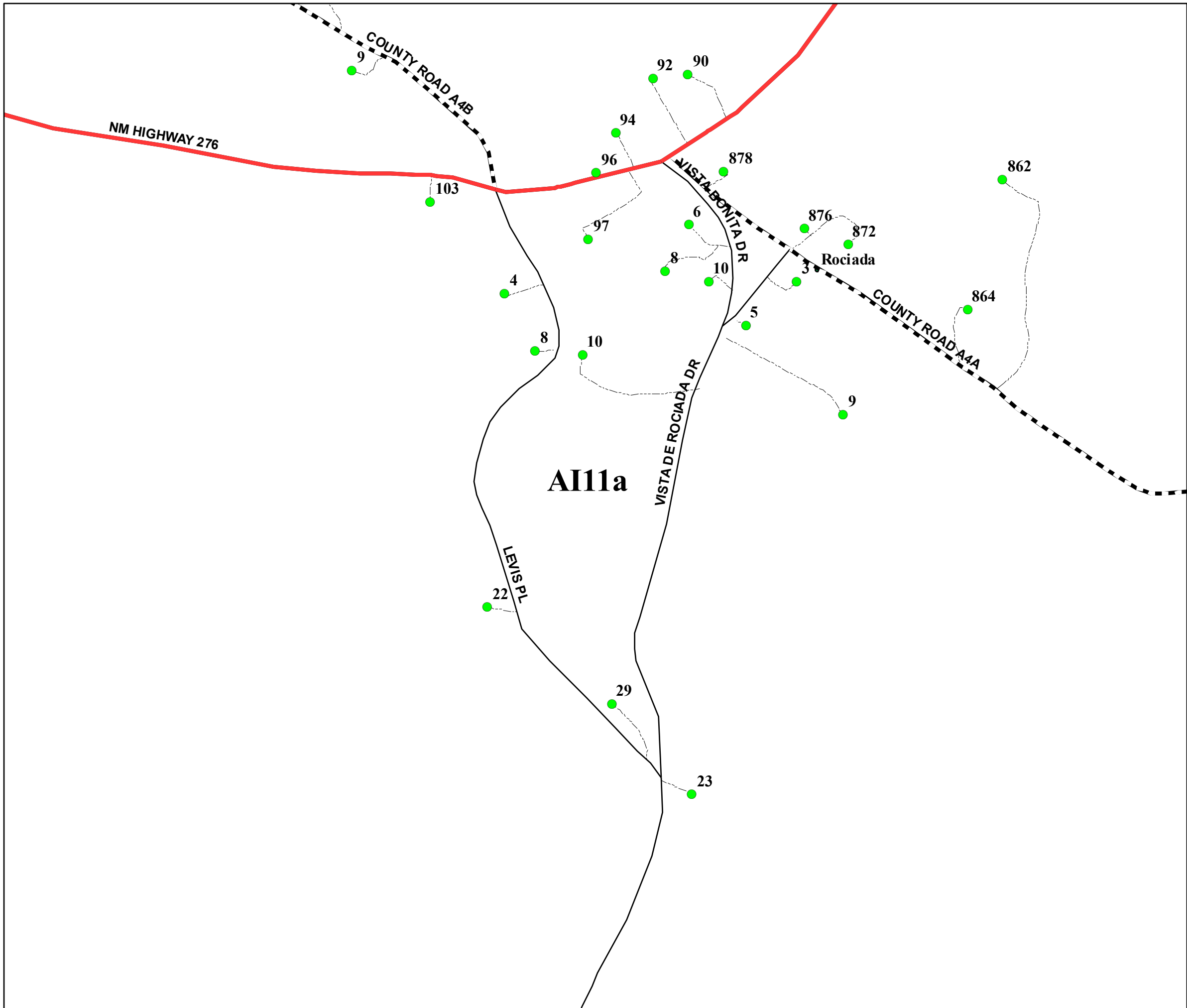


- Residents
- County Rds
- State Rds
- - - Federal Rds
- Private & Public Rds
- Driveways



This product is for informational purposes and may not have been prepared for, or be suitable for legal, engineering, or surveying purposes. Users of this information should review or consult the primary data and information sources to ascertain the usability of the information.

Map created by: Mario H. Vasquez
Wednesday, April 23, 2014



San Miguel County Map Book
2014



- Residents
- County Rds
- State Rds
- - - Federal Rds
- Private & Public Rds
- - - Driveways

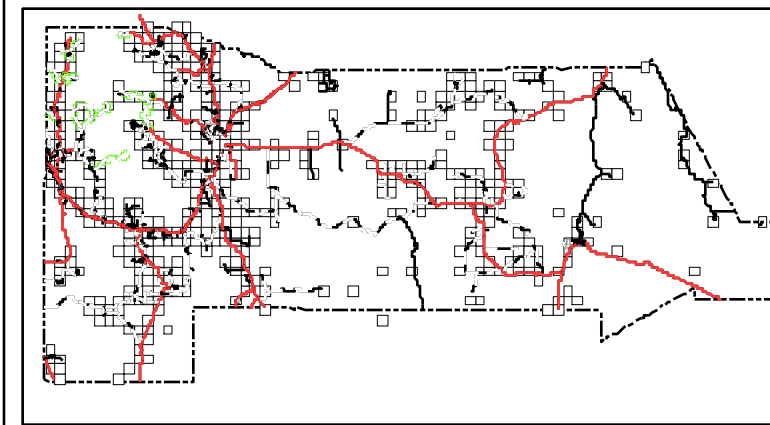


This product is for informational purposes and may not have been prepared for, or be suitable for legal, engineering, or surveying purposes. Users of this information should review or consult the primary data and information sources to ascertain the usability of the information.

Page Name: AI11a







Map created by: Mário H. Vásquez

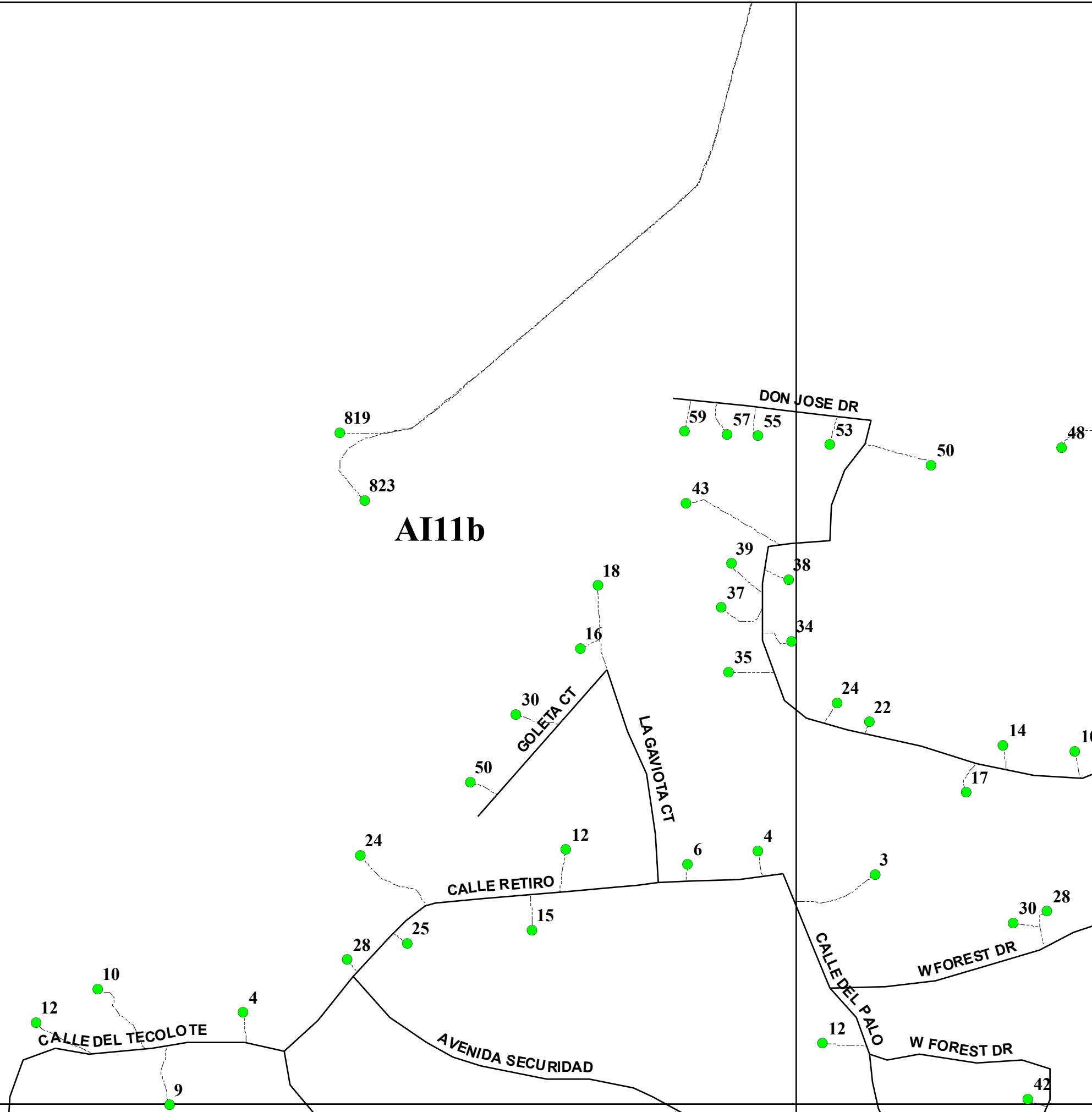
Page Number: 497a



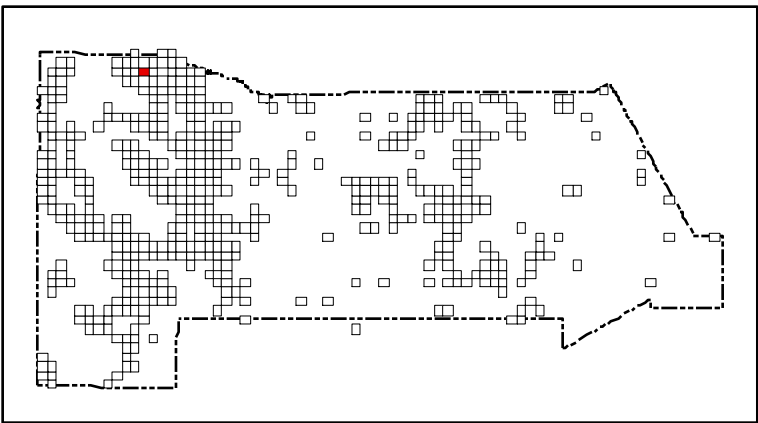
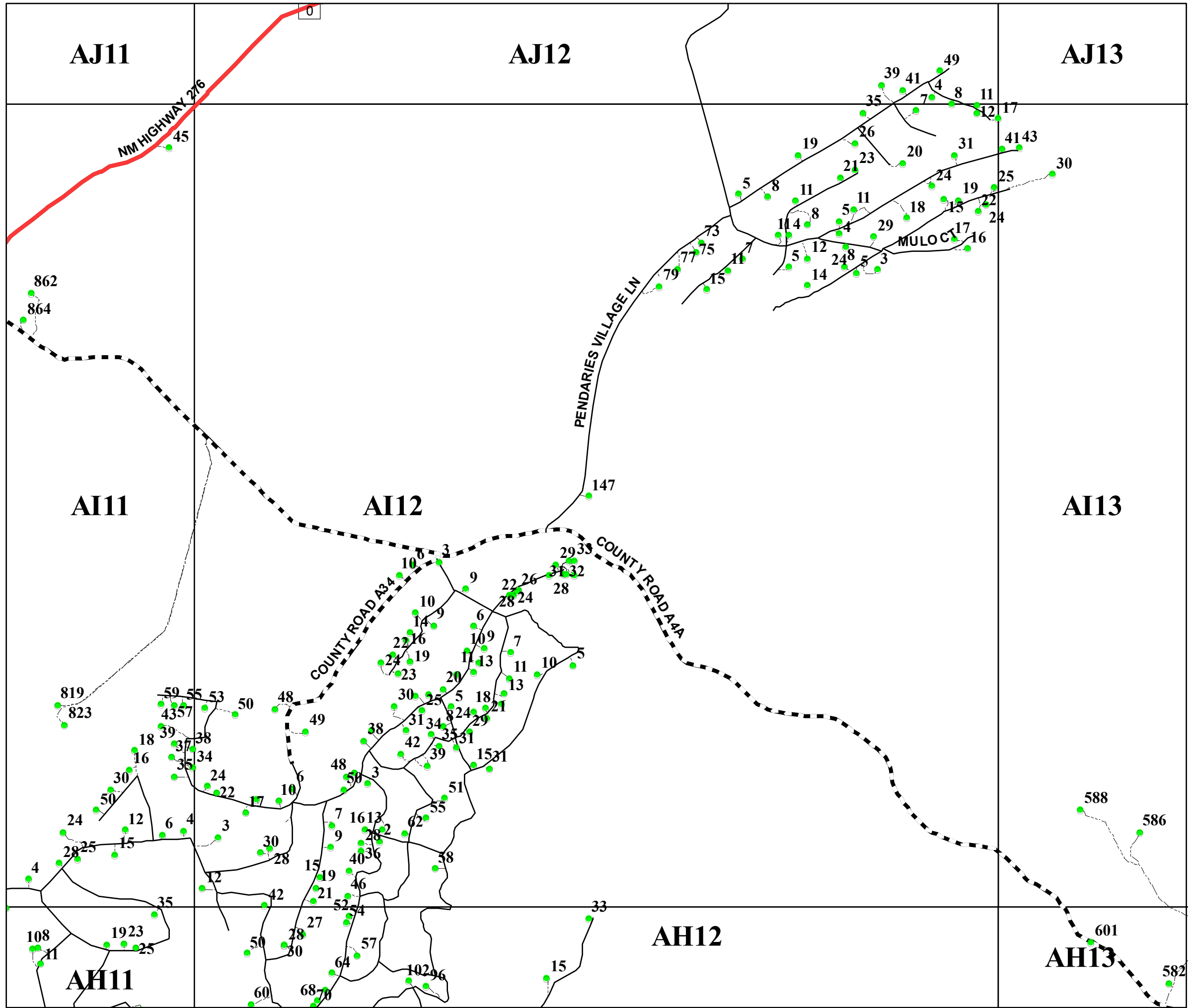
San Miguel County Map Book 2014



-  **Residents**
-  **County Rds**
-  **State Rds**
-  **Federal Rds**
-  **Private & Public Rds**
-  **Driveways**



This product is for informational purposes and may not have been prepared for, or be suitable for legal, engineering, or surveying purposes. Users of this information should review or consult the primary data and information sources to ascertain the usability of the information.



San Miguel County Map Book
2014



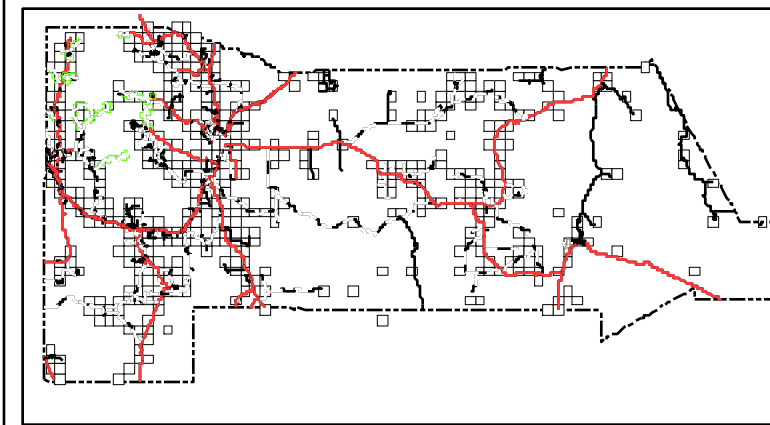
- Residents
- County Rds
- State Rds
- Federal Rds
- Private & Public Rds
- Driveways



This product is for informational purposes and may not have been prepared for, or be suitable for legal, engineering, or surveying purposes. Users of this information should review or consult the primary data and information sources to ascertain the usability of the information.







Map created by: Mária H. Vásquez

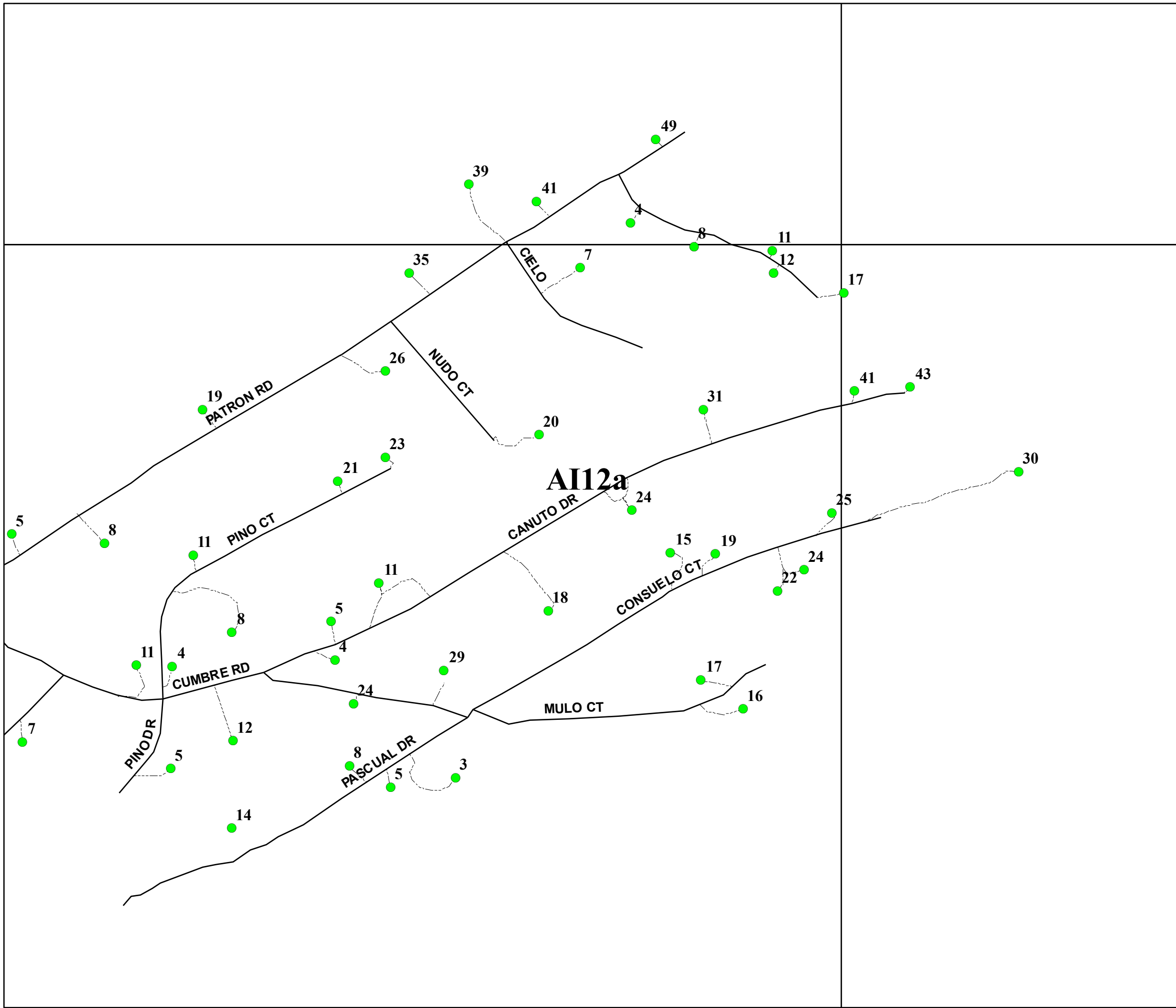
Wednesday, April 23, 2014



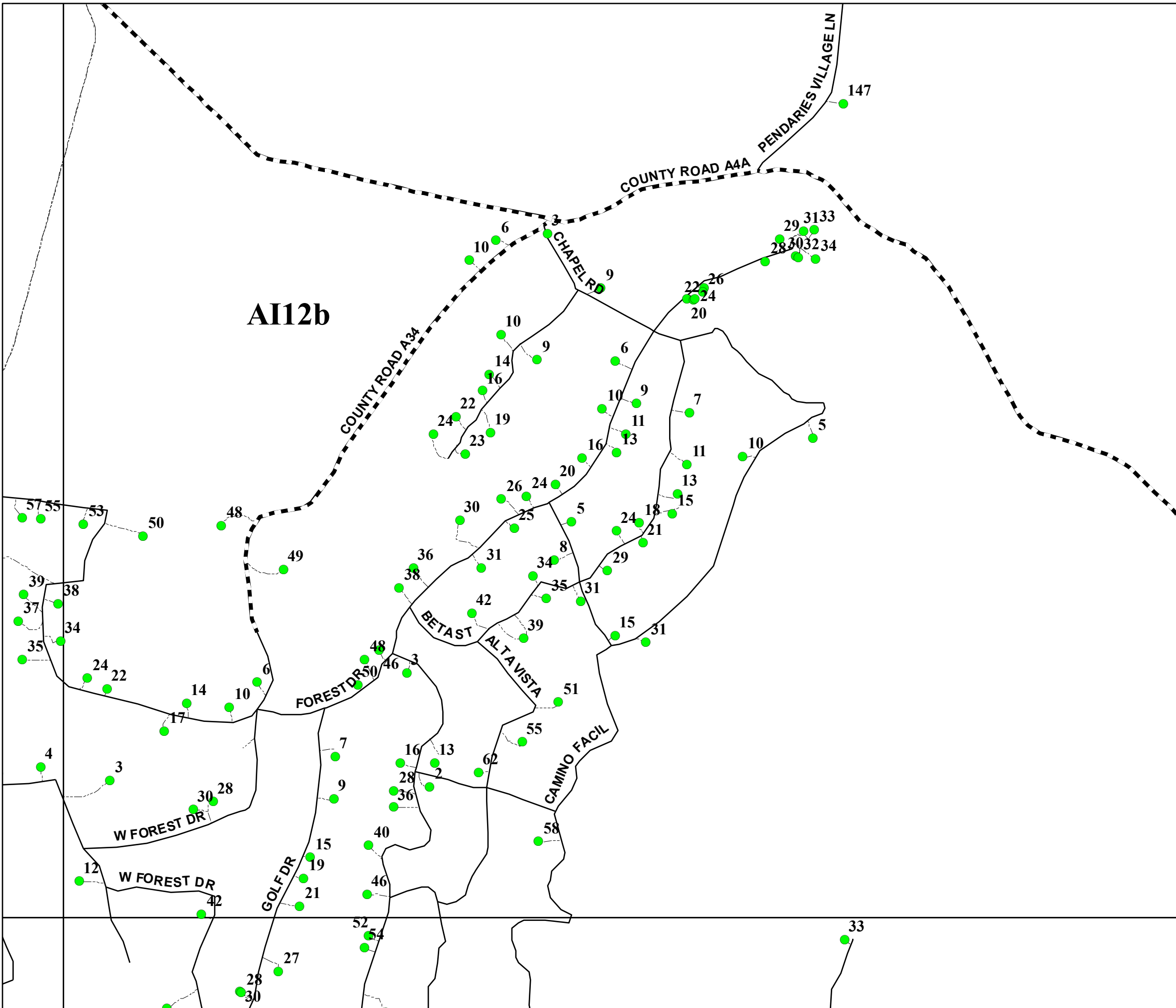
San Miguel County Map Book 2014



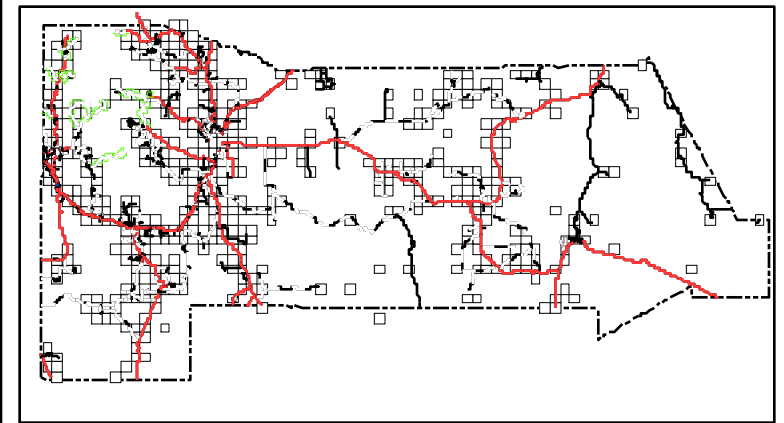
-  **Residents**
-  **County Rds**
-  **State Rds**
-  **Federal Rds**
-  **Private & Public Rds**
-  **Driveways**



This product is for informational purposes and may not have been prepared for, or be suitable for legal, engineering, or surveying purposes. Users of this information should review or consult the primary data and information sources to ascertain the usability of the information.



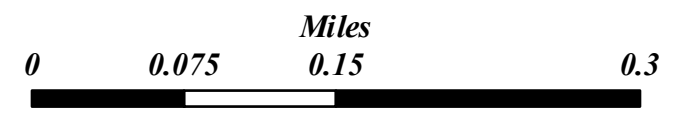
AI12b



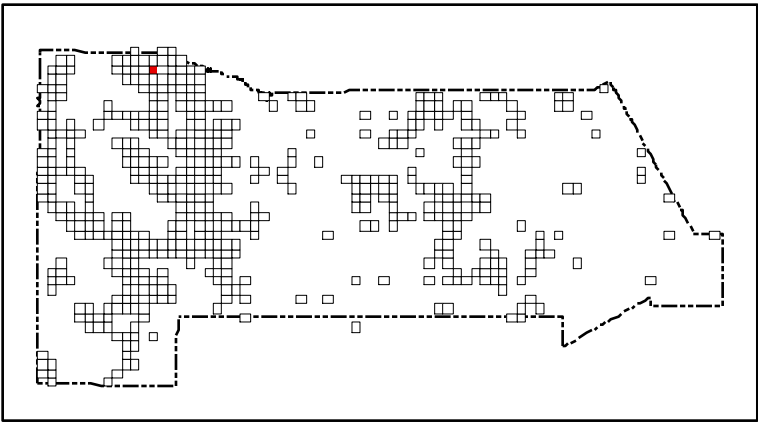
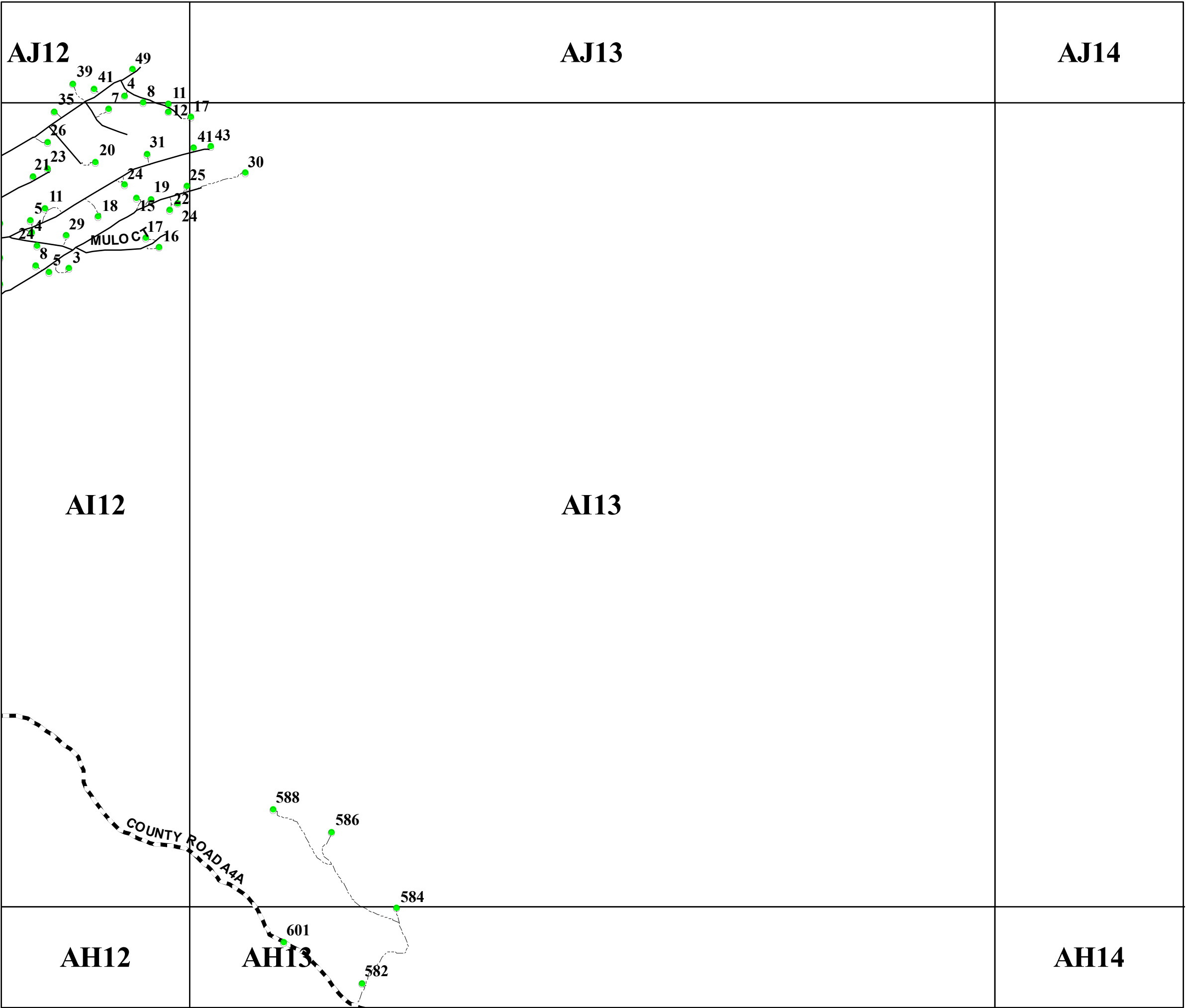
San Miguel County Map Book
2014



- Residents
- County Rds
- State Rds
- - - Federal Rds
- Private & Public Rds
- - - Driveways



This product is for informational purposes and may not have been prepared for, or be suitable for legal, engineering, or surveying purposes. Users of this information should review or consult the primary data and information sources to ascertain the usability of the information.



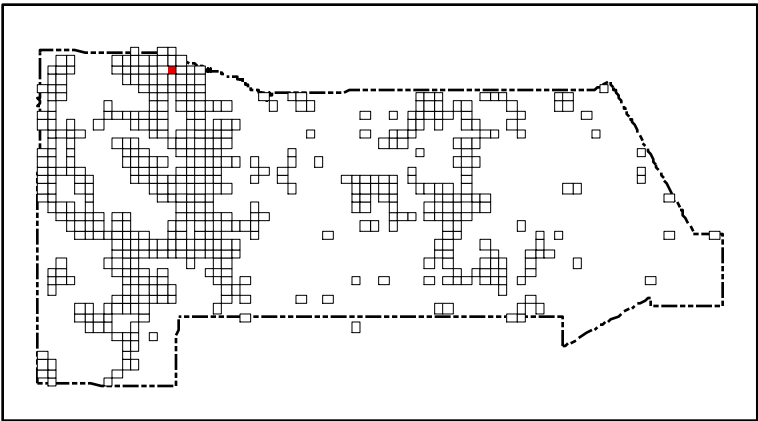
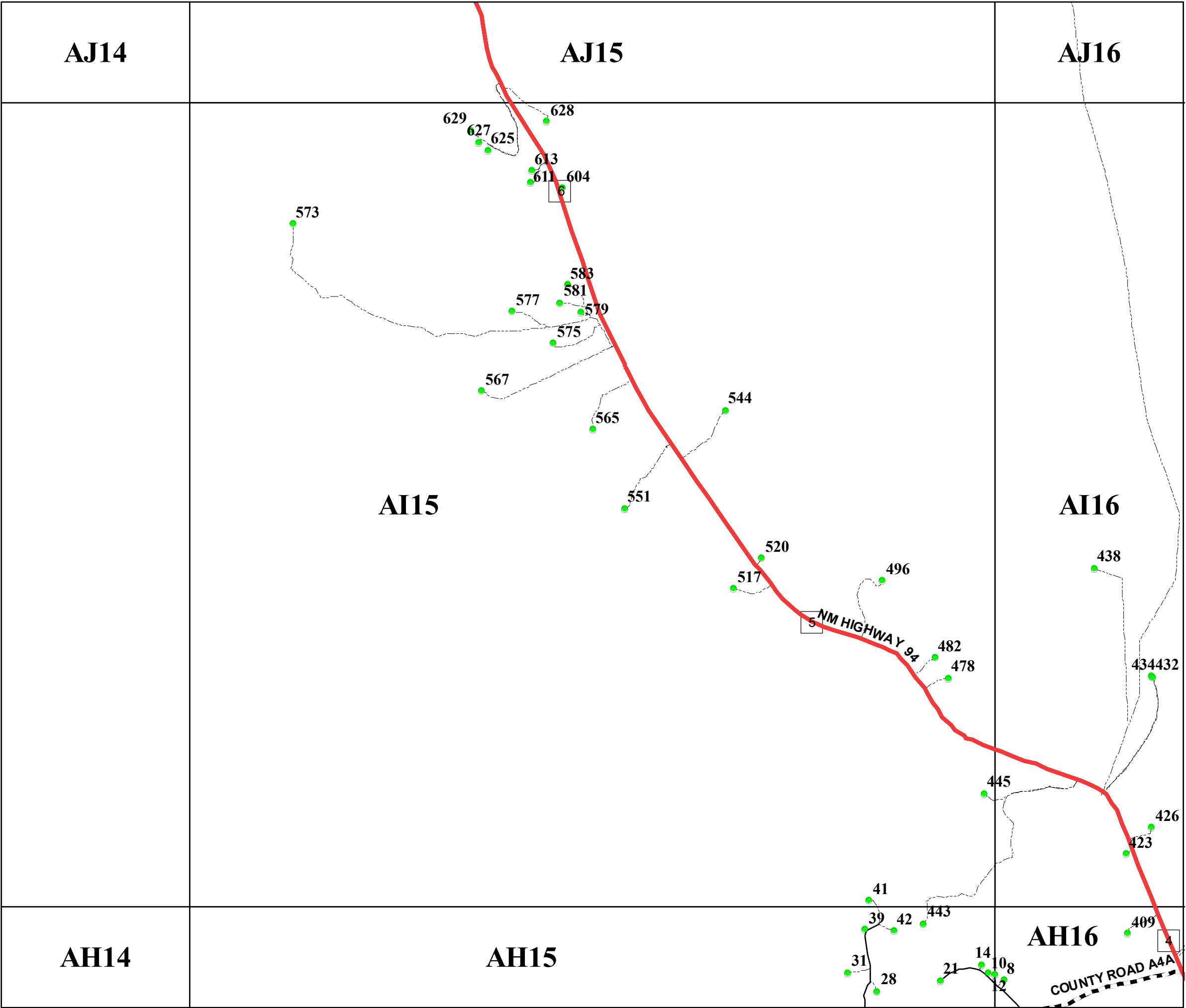
San Miguel County Map Book
2014



- Residents
- County Rds
- State Rds
- Federal Rds
- Private & Public Rds
- Driveways



This product is for informational purposes and may not have been prepared for, or be suitable for legal, engineering, or surveying purposes. Users of this information should review or consult the primary data and information sources to ascertain the usability of the information.



San Miguel County Map Book
2014

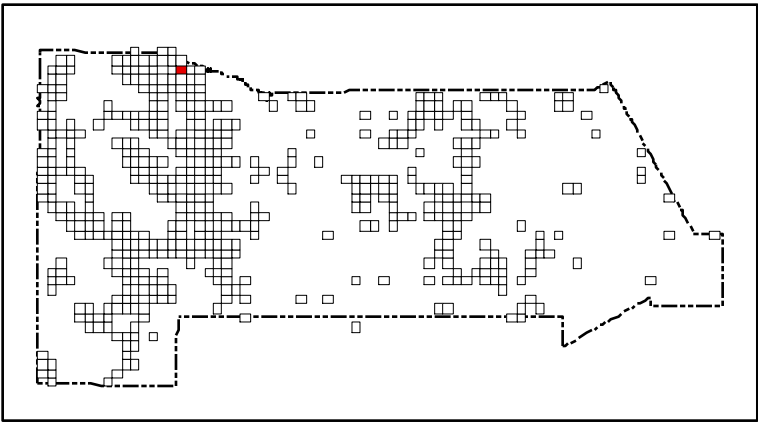
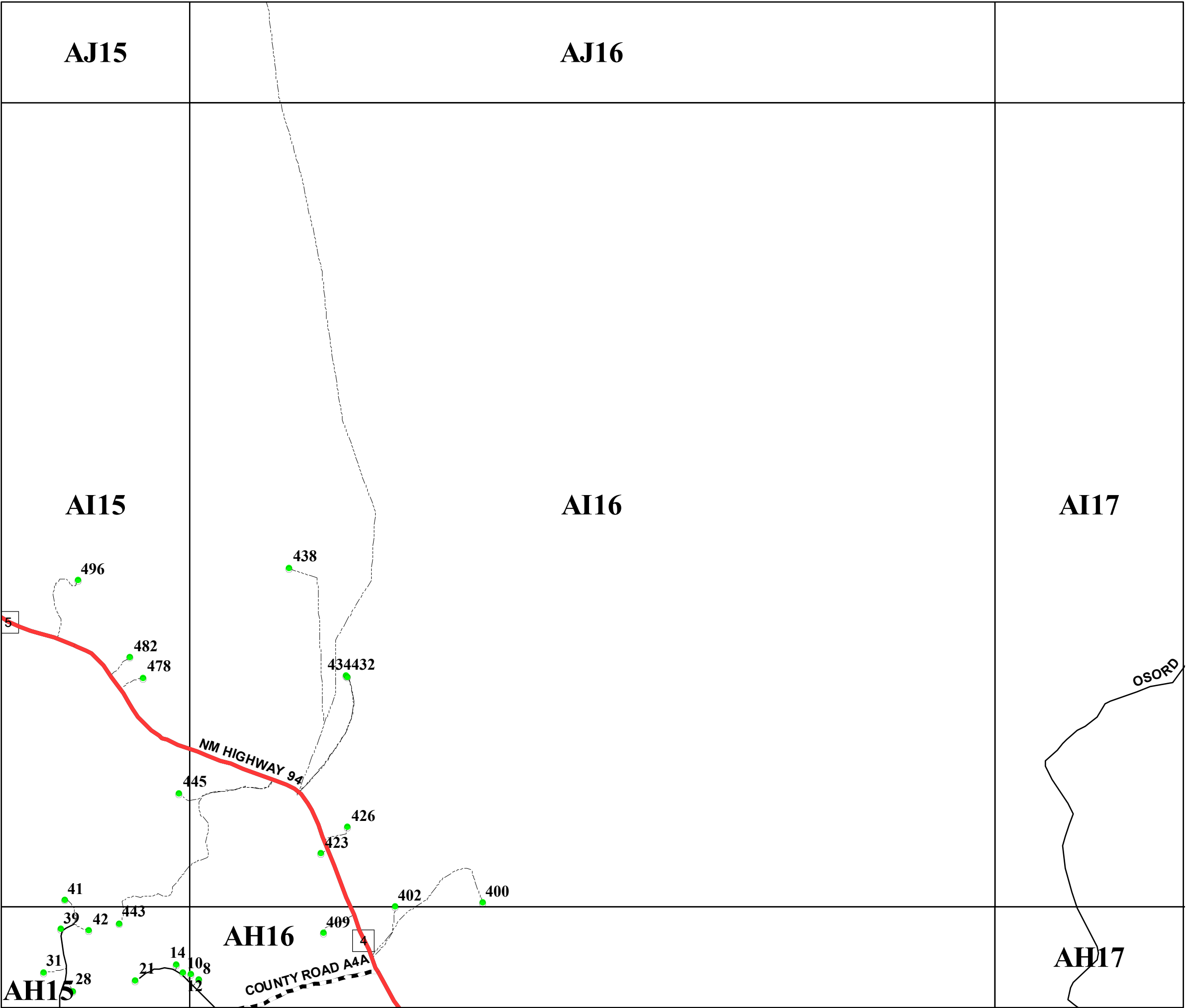


- Residents
- County Rds
- State Rds
- Federal Rds
- Private & Public Rds
- ... Driveways



This product is for informational purposes and may not have been prepared for, or be suitable for legal, engineering, or surveying purposes. Users of this information should review or consult the primary data and information sources to ascertain the usability of the information.

Map created by: Mario H. Vasquez
Wednesday, April 23, 2014



San Miguel County Map Book
2014



- Residents
- County Rds
- State Rds
- Federal Rds
- Private & Public Rds
- Driveways



This product is for informational purposes and may not have been prepared for, or be suitable for legal, engineering, or surveying purposes. Users of this information should review or consult the primary data and information sources to ascertain the usability of the information.

Map created by: Mario H. Vásquez
Wednesday, April 23, 2014

AJ16

AI16

AH16

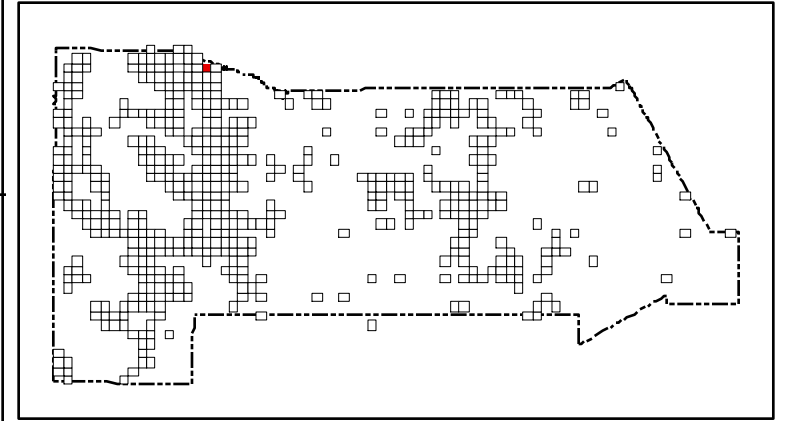
AI17

AH17

AI18

AH18

San Miguel County Map Book 2014



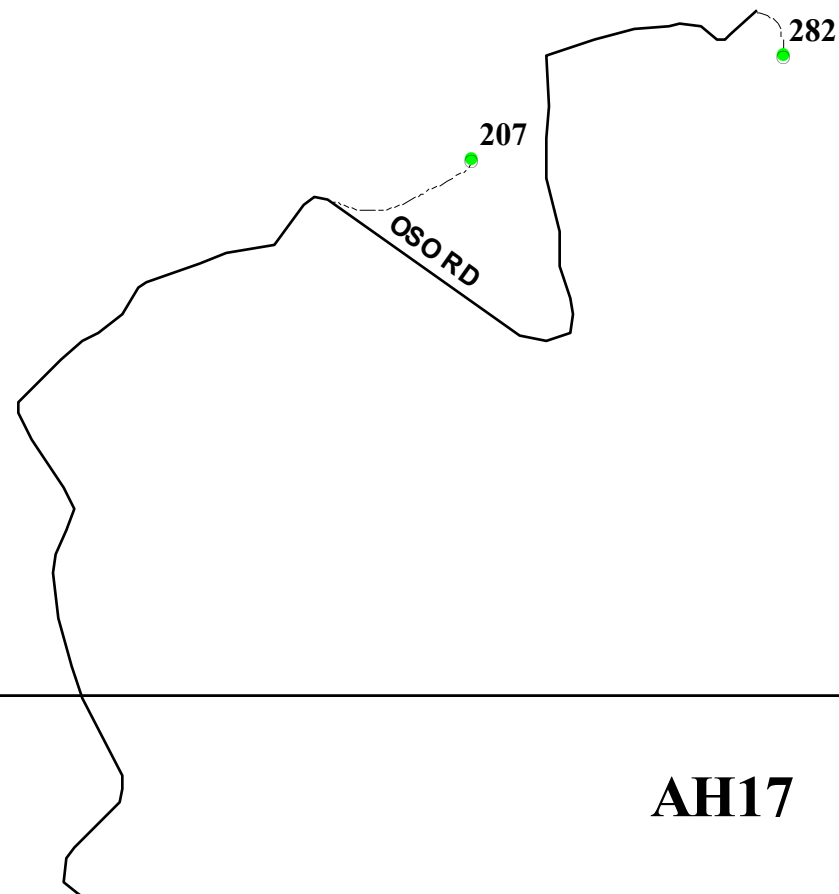
- Residents
- County Rds
- State Rds
- Federal Rds
- Private & Public Rds
- Driveways

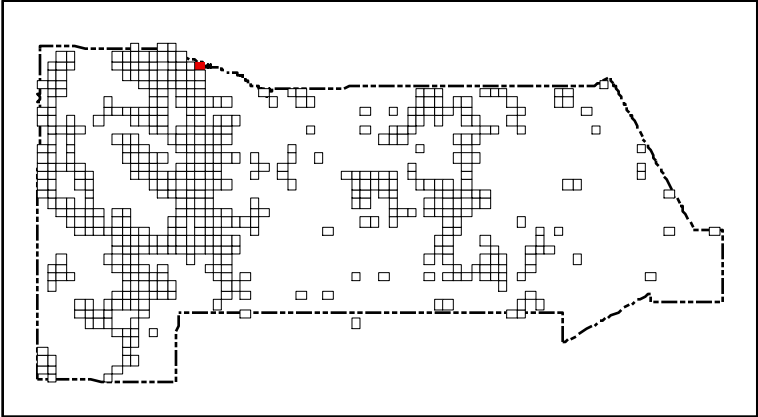
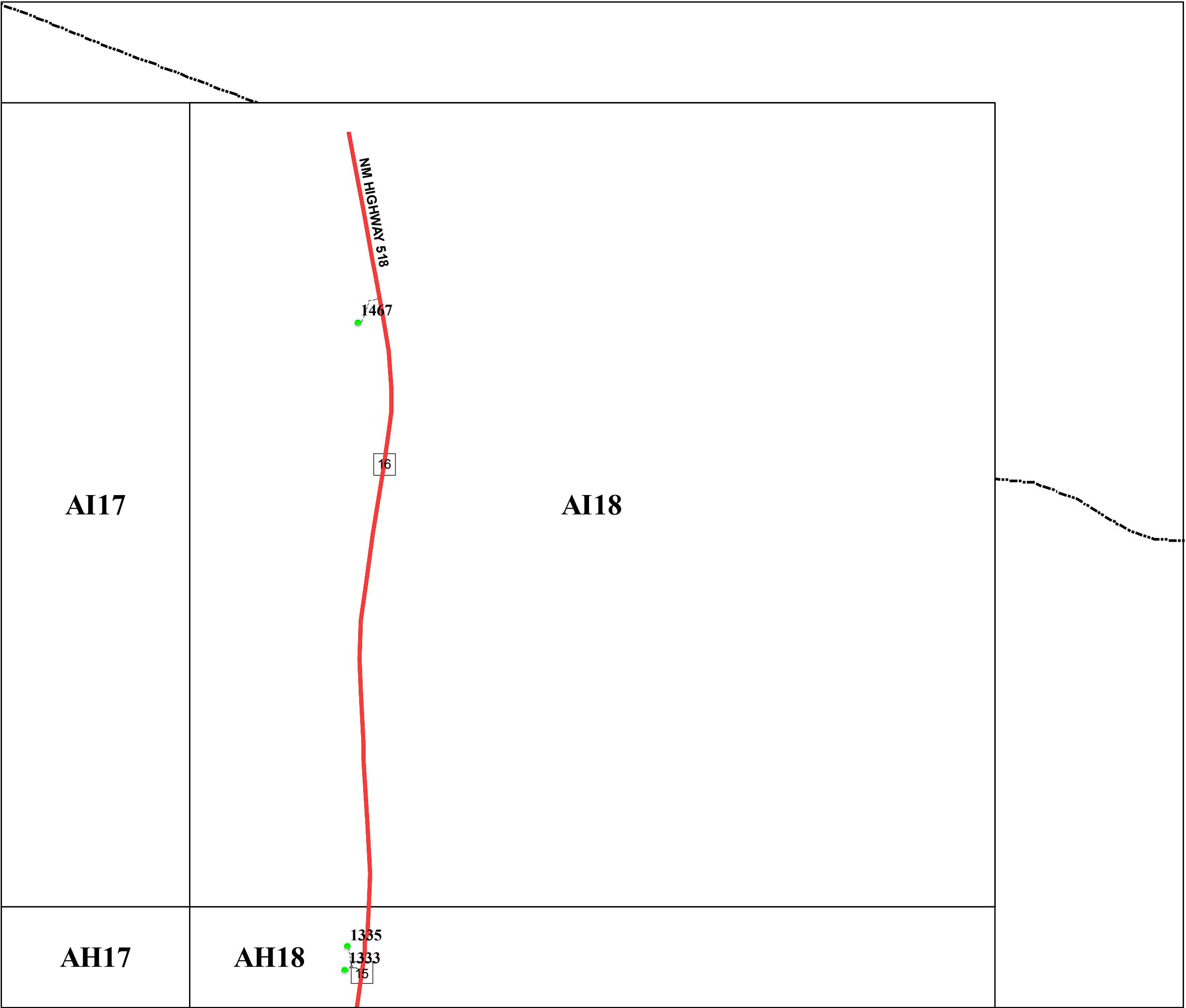


This product is for informational purposes and may not have been prepared for, or be suitable for legal, engineering, or surveying purposes. Users of this information should review or consult the primary data and information sources to ascertain the usability of the information.

Map created by: Mario H. Vasquez

Wednesday, April 23, 2014





San Miguel County Map Book
2014



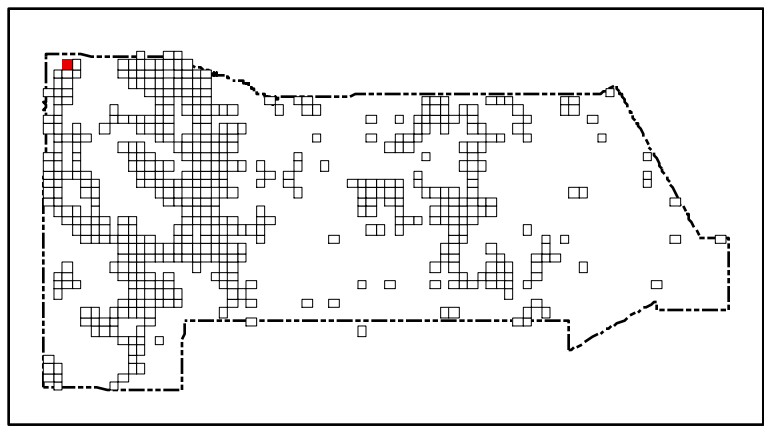
- Residents
- County Rds
- State Rds
- Federal Rds
- Private & Public Rds
- Driveways



This product is for informational purposes and may not have been prepared for, or be suitable for legal, engineering, or surveying purposes. Users of this information should review or consult the primary data and information sources to ascertain the usability of the information.







Map created by: Mario H. Vasquez

Wednesday, April 23, 2014



San Miguel County Map Book 2014



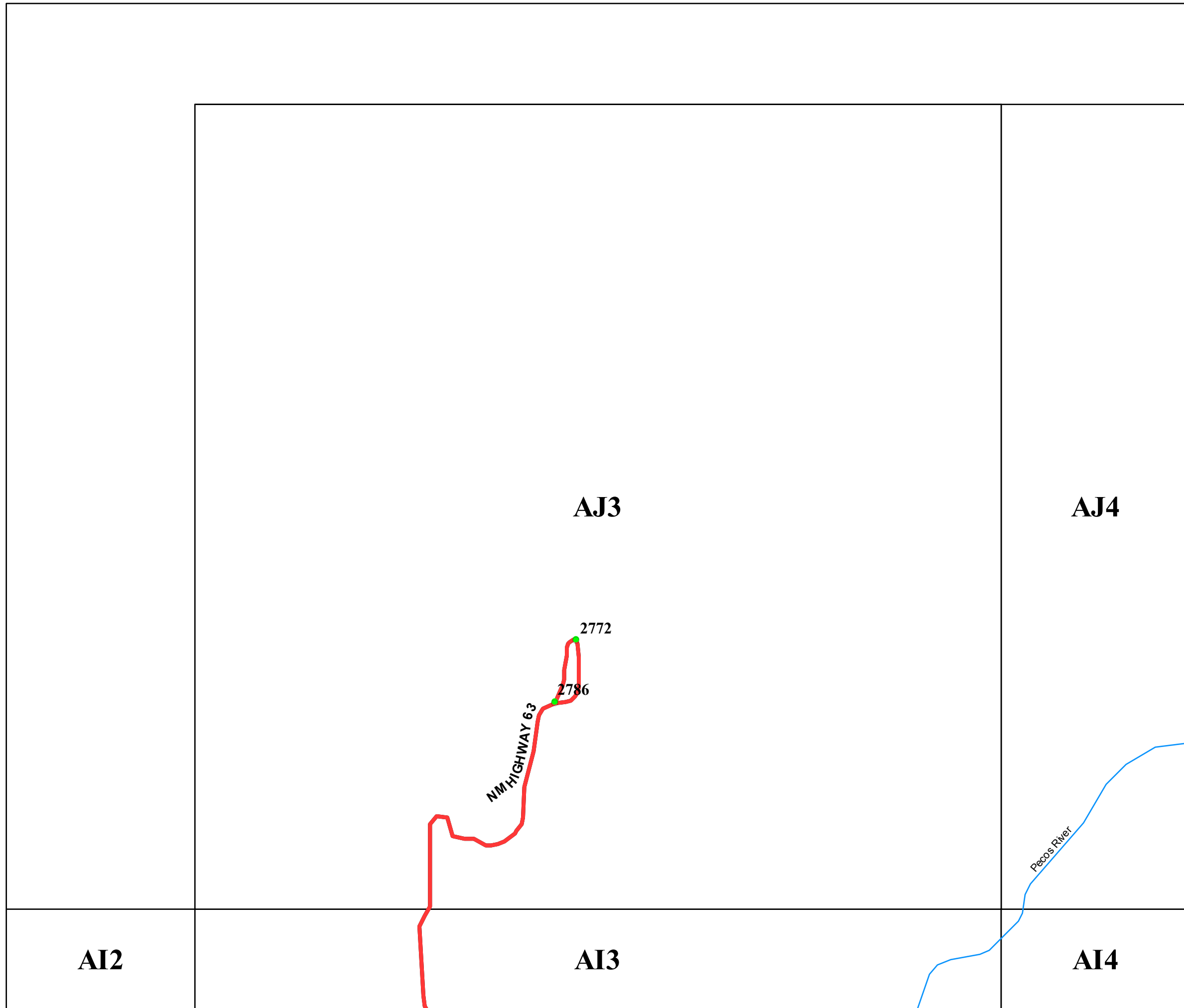
-  **Residents**
-  **County Rds**
-  **State Rds**
-  **Federal Rds**
-  **Private & Public Rds**
-  **Driveways**

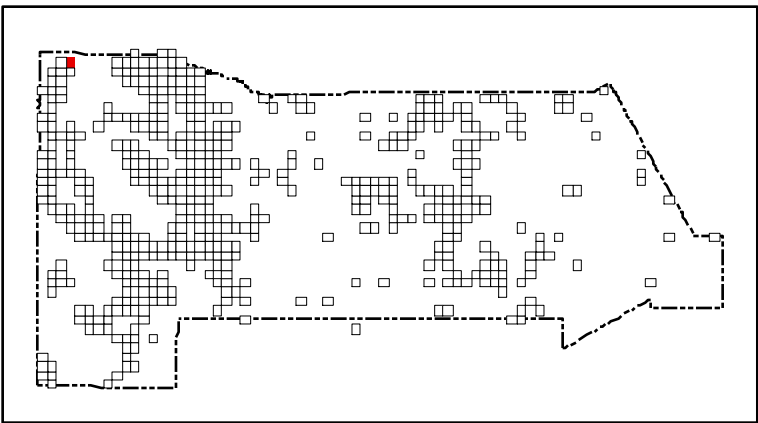
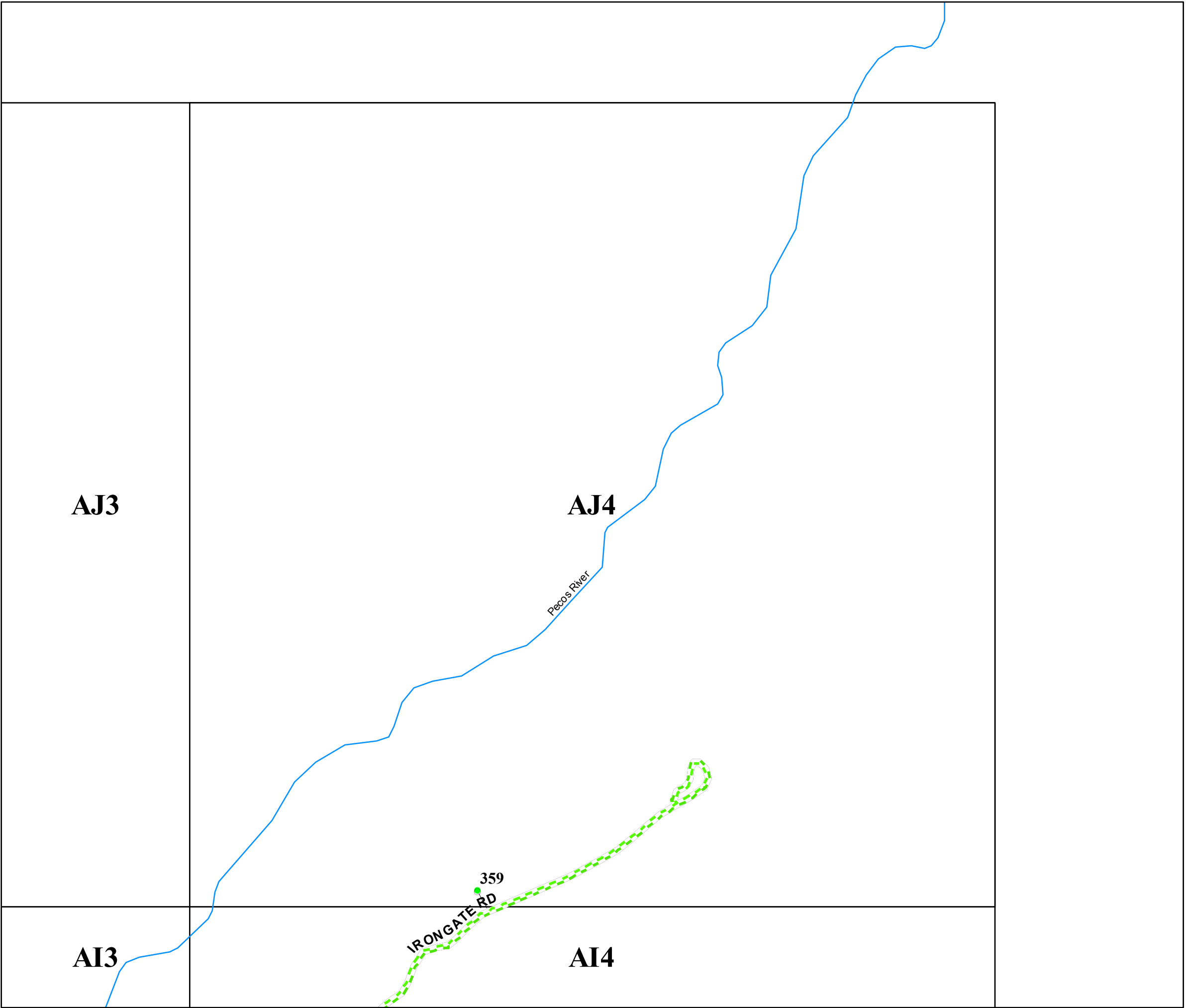


This product is for informational purposes and may not have been prepared for, or be suitable for legal, engineering, or surveying purposes. Users of this information should review or consult the primary data and information sources to ascertain the usability of the information.

Map created by: Mario H. Vasquez

Wednesday, April 23, 2014

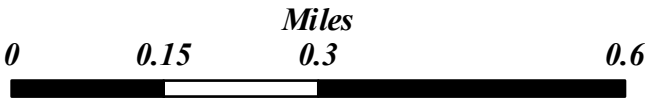




San Miguel County Map Book
2014



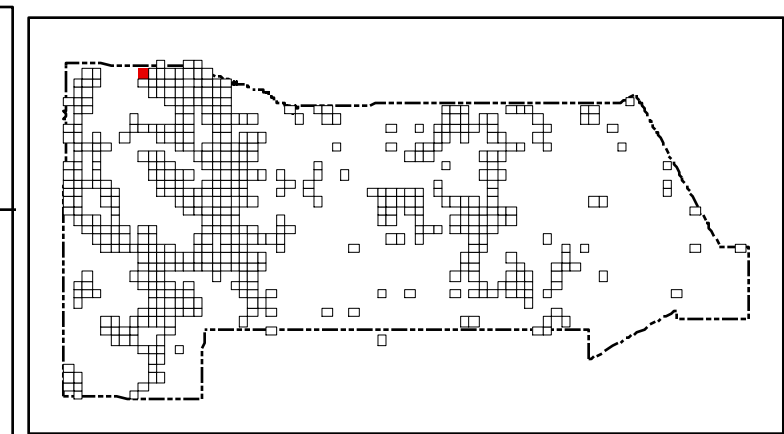
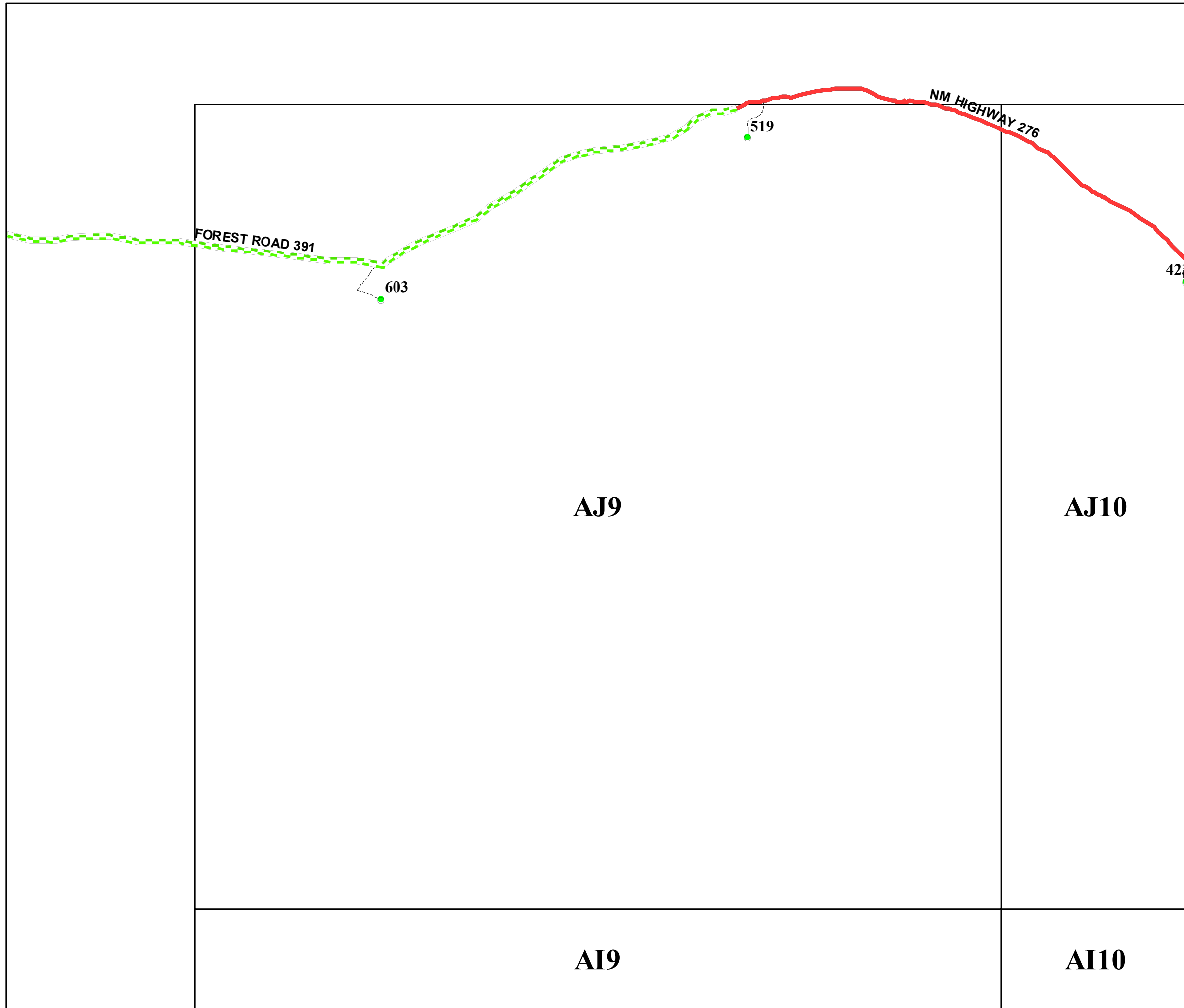
- Residents
- County Rds
- State Rds
- Federal Rds
- Private & Public Rds
- Driveways




This product is for informational purposes and may not have been prepared for, or be suitable for legal, engineering, or surveying purposes. Users of this information should review or consult the primary data and information sources to ascertain the usability of the information.

Map created by: Mario H. Vasquez

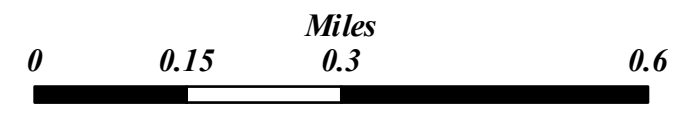
Wednesday, April 23, 2014



San Miguel County Map Book
2014



- Residents
- County Rds
- State Rds
- Federal Rds
- Private & Public Rds
- Driveways

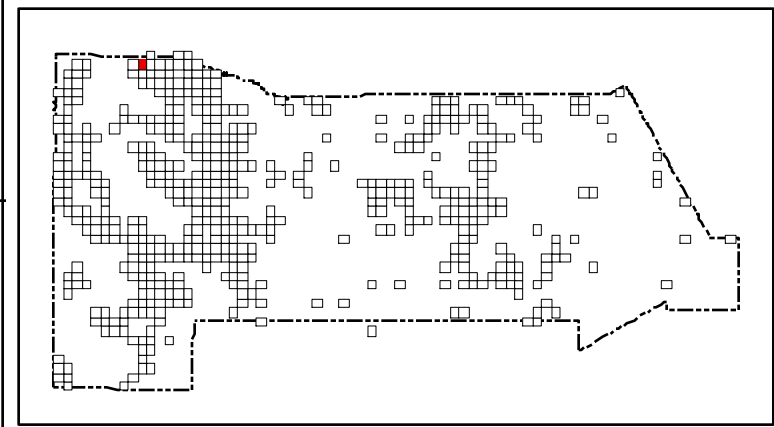


This product is for informational purposes and may not have been prepared for, or be suitable for legal, engineering, or surveying purposes. Users of this information should review or consult the primary data and information sources to ascertain the usability of the information.

Map created by: Mario H. Vasquez

Wednesday, April 23, 2014

AK11



San Miguel County Map Book 2014



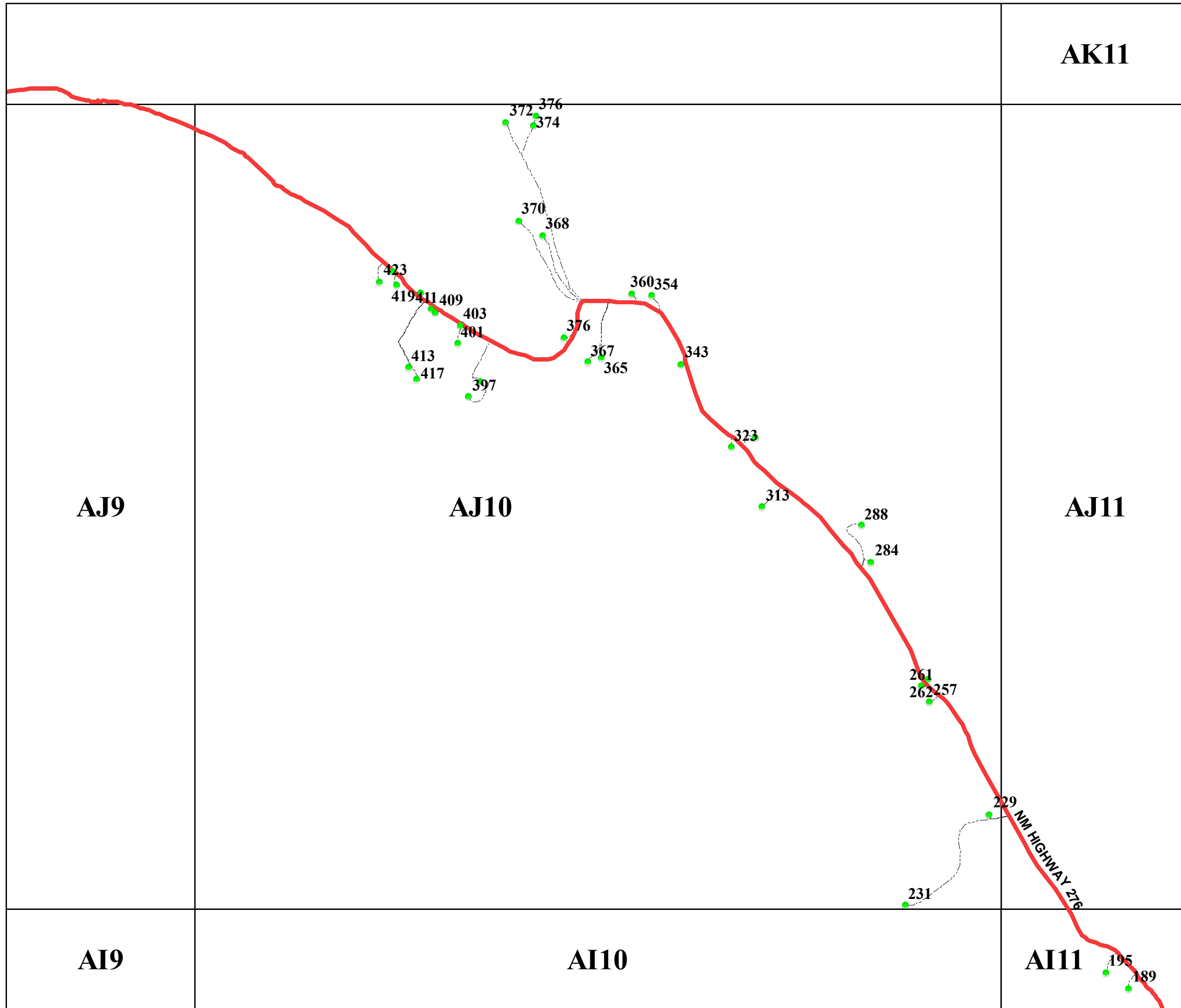
- Residents
- County Rds
- State Rds
- Federal Rds
- Private & Public Rds
- Driveways



This product is for informational purposes and may not have been prepared for, or be suitable for legal, engineering, or surveying purposes. Users of this information should review or consult the primary data and information sources to ascertain the usability of the information.

Map created by: Mario H. Vasquez

Wednesday, April 23, 2014



AJ9

AJ10

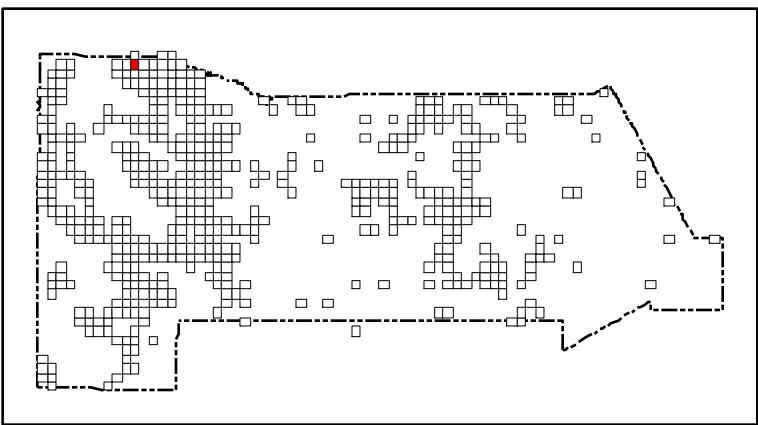
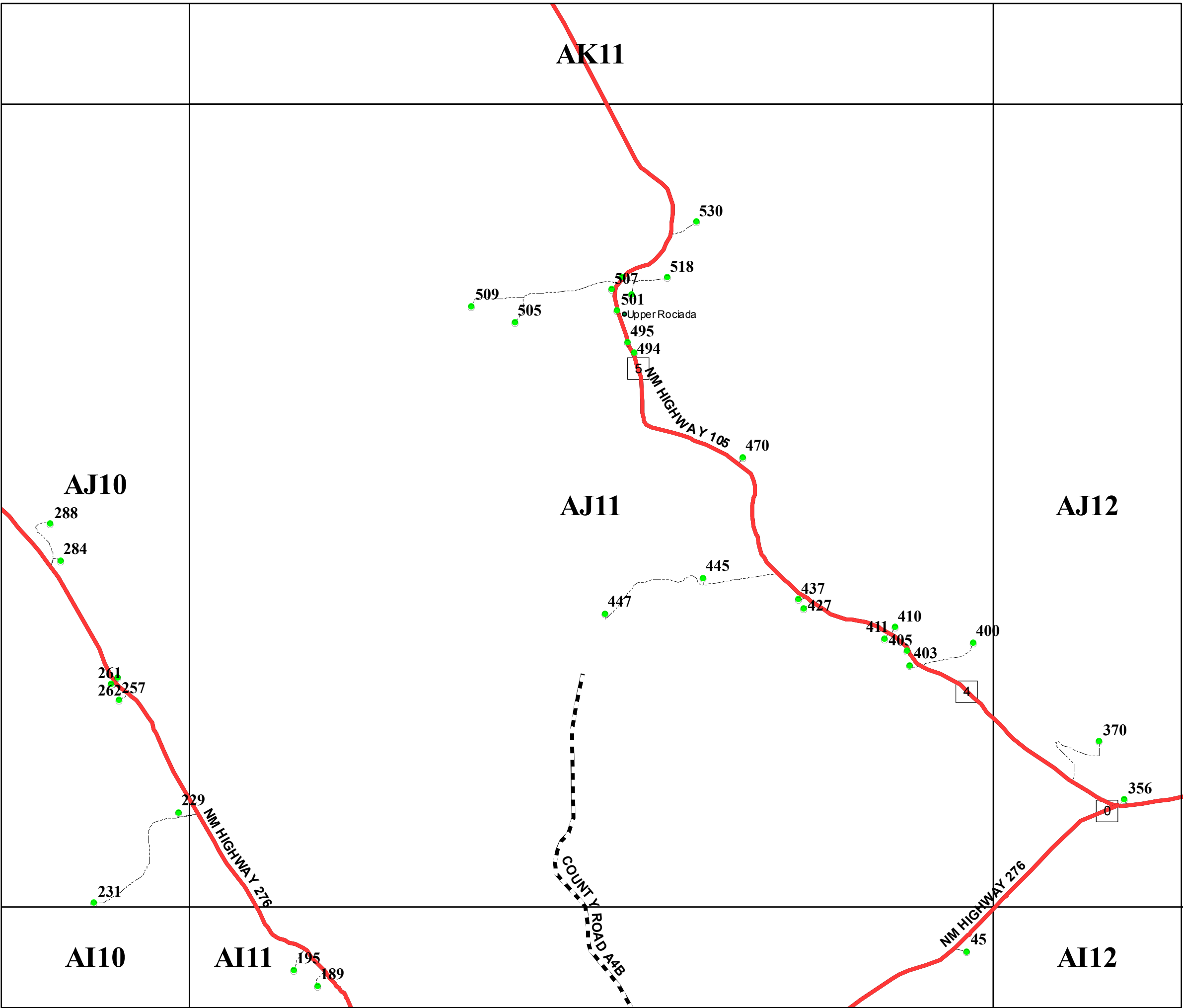
AJ11

AI9

AI10

AI11

Resident IDs: 372, 376, 374, 370, 368, 423, 419, 411, 409, 403, 401, 413, 417, 397, 376, 367, 365, 360, 354, 343, 323, 313, 288, 284, 261, 262, 257, 229, 231, 195, 189



San Miguel County Map Book
2014



- Residents
- County Rds
- State Rds
- Federal Rds
- Private & Public Rds
- Driveways



This product is for informational purposes and may not have been prepared for, or be suitable for legal, engineering, or surveying purposes. Users of this information should review or consult the primary data and information sources to ascertain the usability of the information.

Map created by: Mario H. Vasquez

Wednesday, April 23, 2014

AK11

AJ11

AJ12

AJ13

AI11

AI12

AI13

San Miguel County Map Book 2014



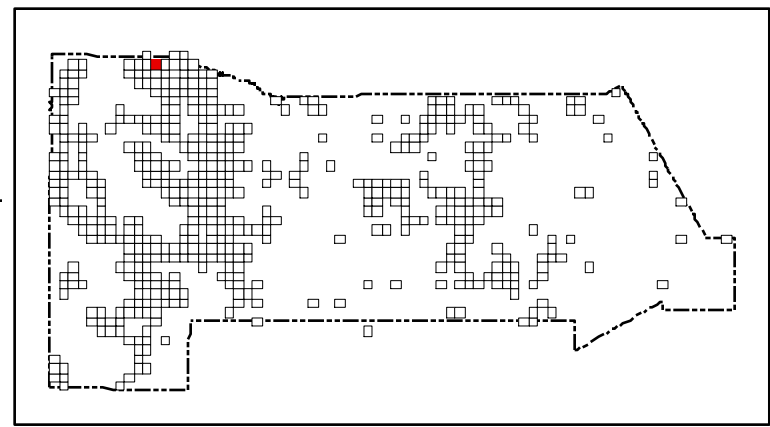
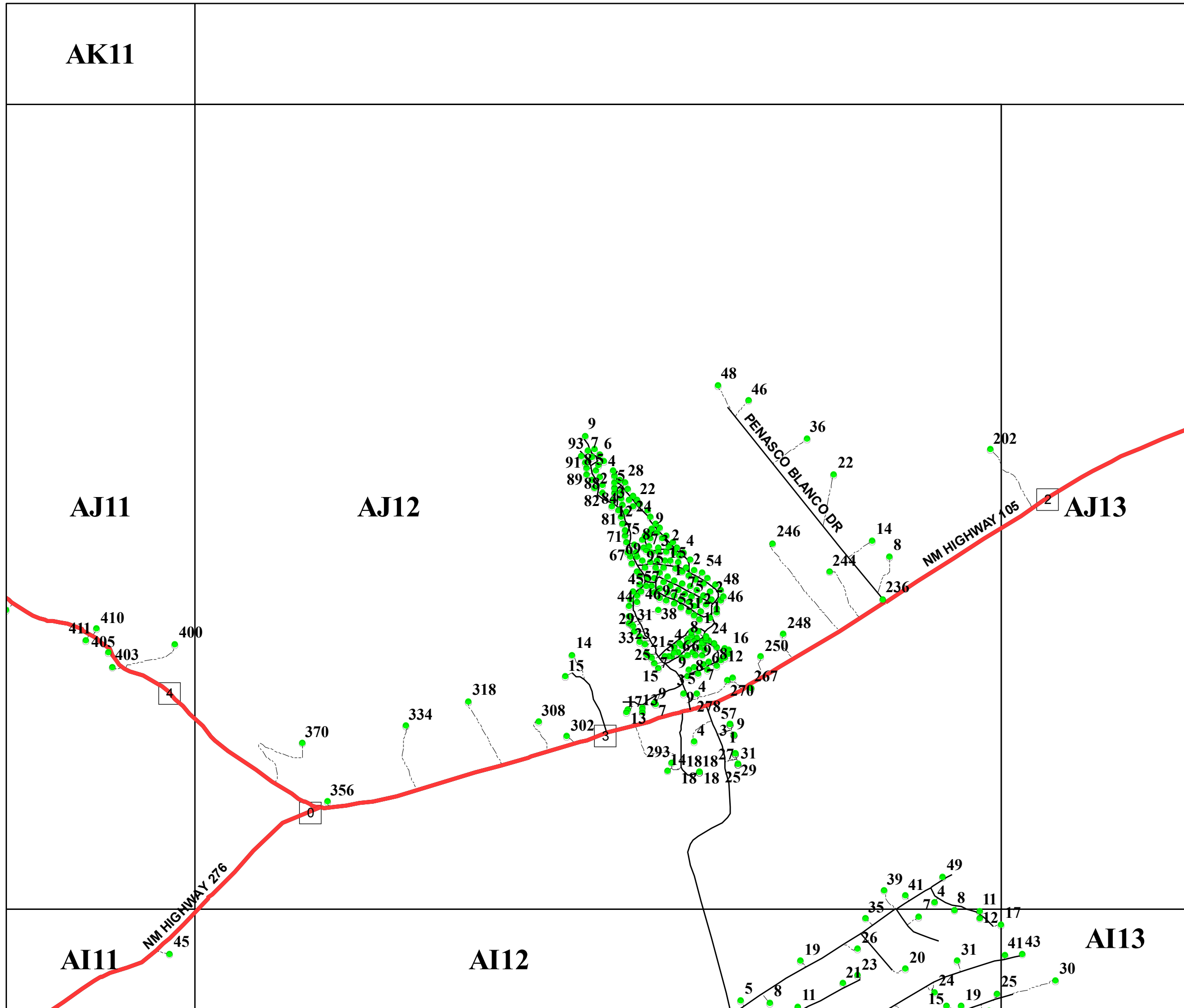
- Residents
- County Rds
- State Rds
- - - Federal Rds
- Private & Public Rds
- Driveways

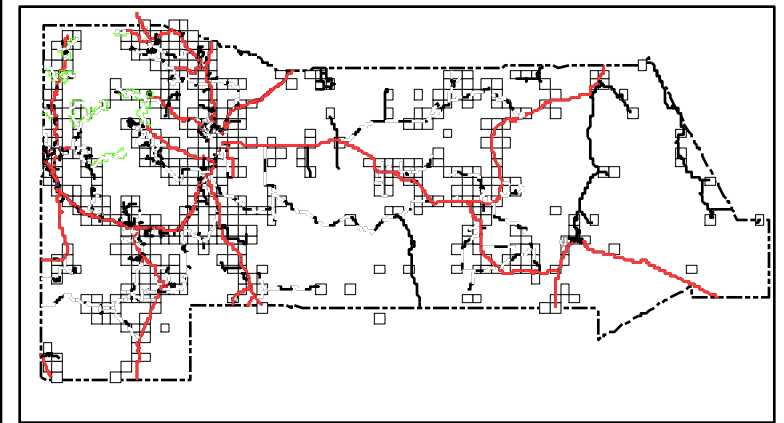
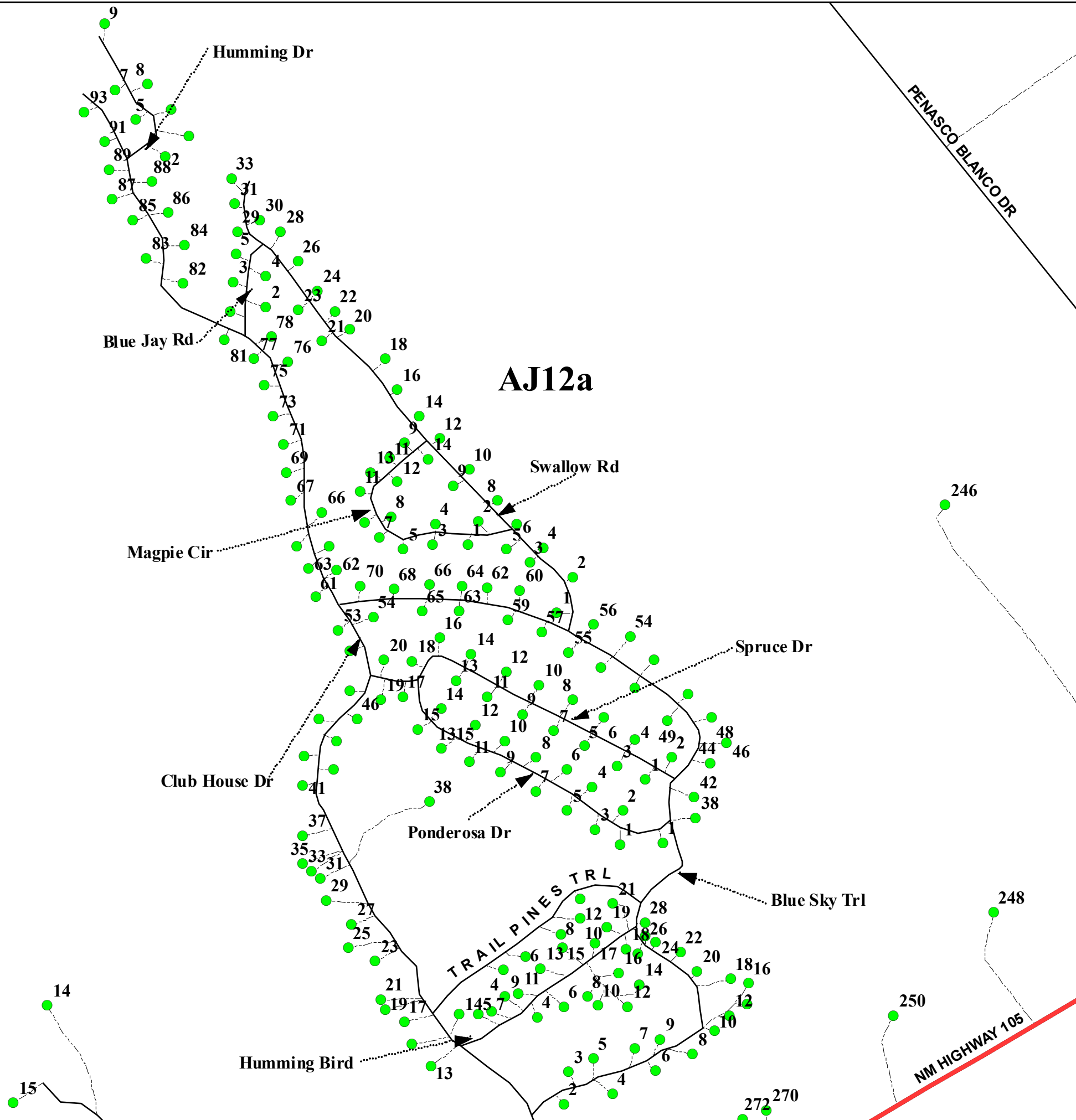


This product is for informational purposes and may not have been prepared for, or be suitable for legal, engineering, or surveying purposes. Users of this information should review or consult the primary data and information sources to ascertain the usability of the information.

Map created by: Mario H. Vásquez

Wednesday, April 23, 2014

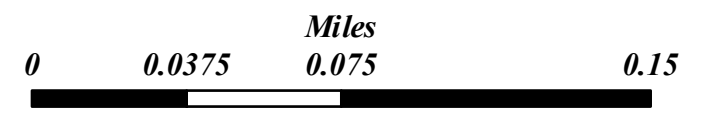




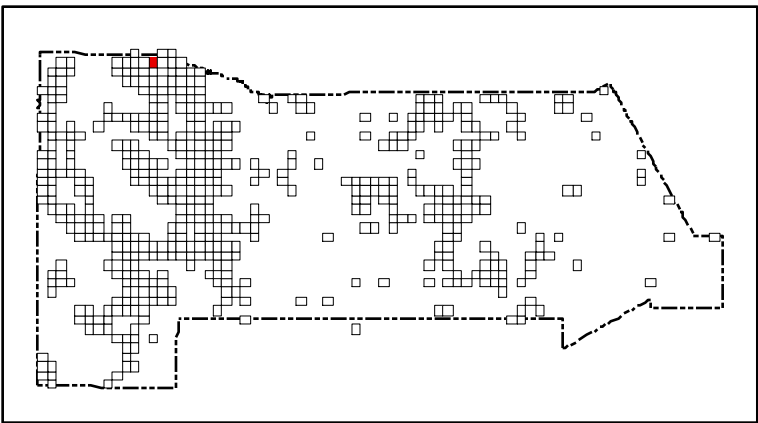
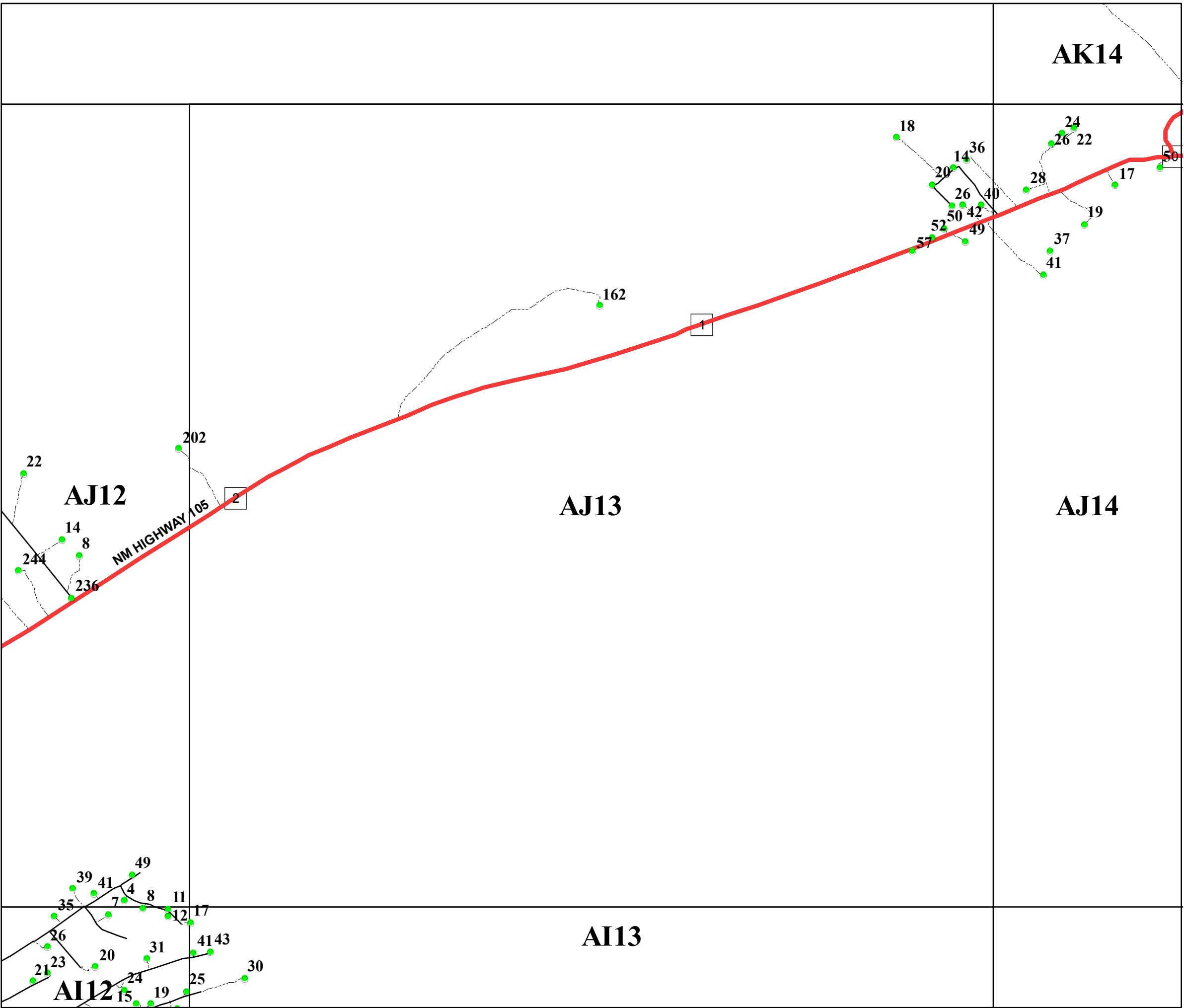
San Miguel County Map Book
2014



- Residents
- County Rds
- State Rds
- Federal Rds
- Private & Public Rds
- Driveways



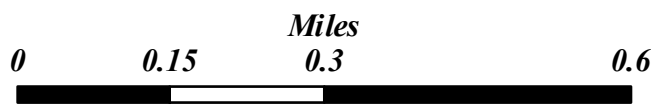
This product is for informational purposes and may not have been prepared for, or be suitable for legal, engineering, or surveying purposes. Users of this information should review or consult the primary data and information sources to ascertain the usability of the information.



San Miguel County Map Book
2014

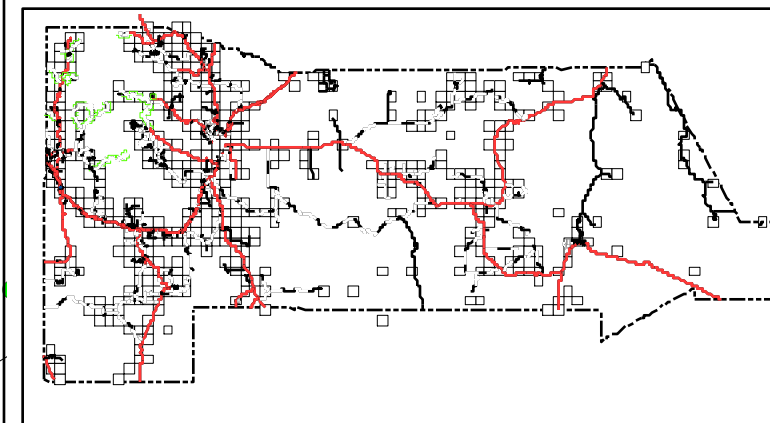


- Residents
- County Rds
- State Rds
- Federal Rds
- Private & Public Rds
- Driveways









This product is for informational purposes and may not have been prepared for, or be suitable for legal, engineering, or surveying purposes. Users of this information should review or consult the primary data and information sources to ascertain the usability of the information.

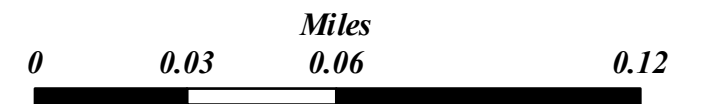
Map created by: Mario H. Vasquez
Wednesday, April 23, 2014



San Miguel County Map Book 2014



-  **Residents**
-  **County Rds**
-  **State Rds**
-  **Federal Rds**
-  **Private & Public Rds**
-  **Driveways**

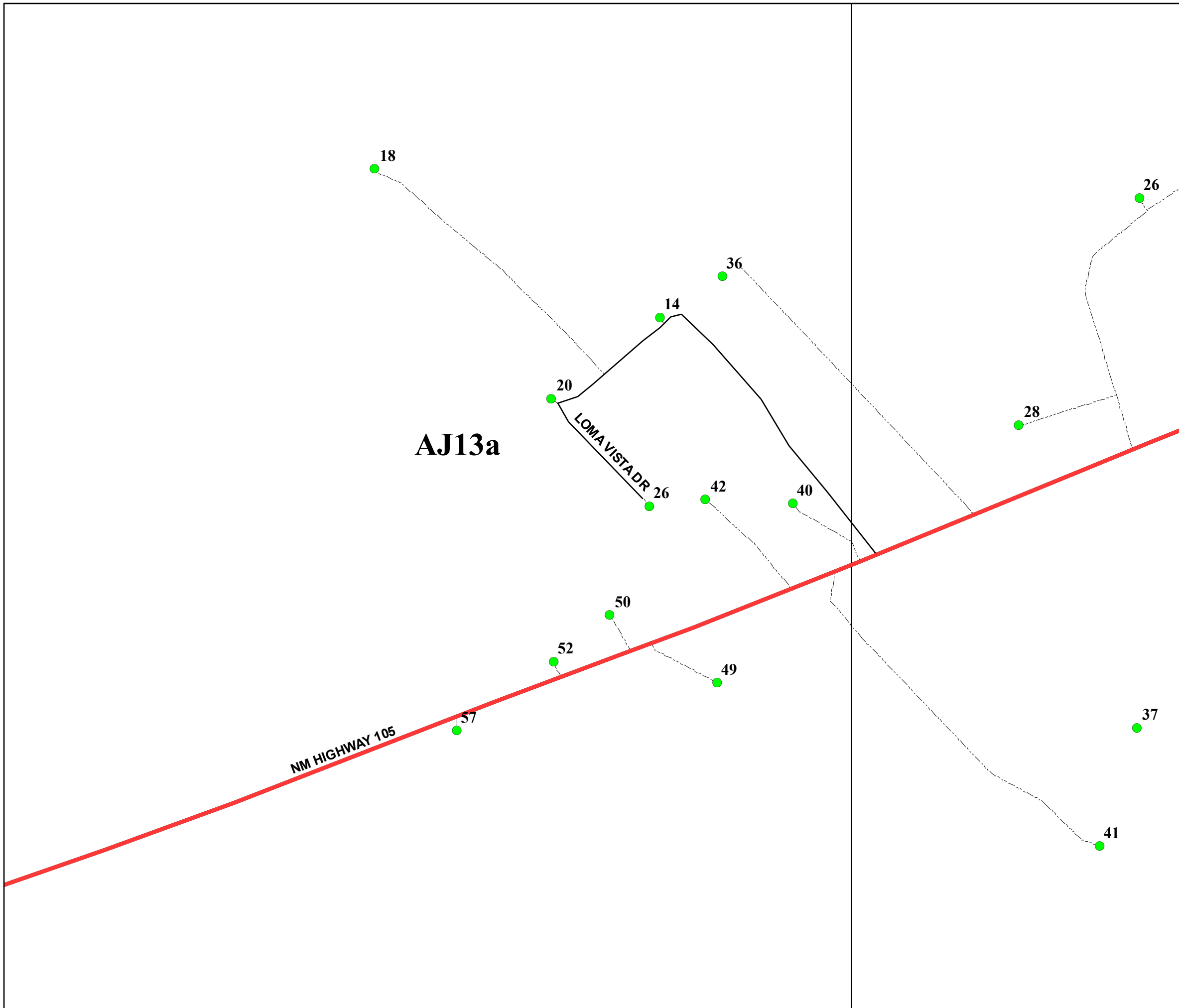


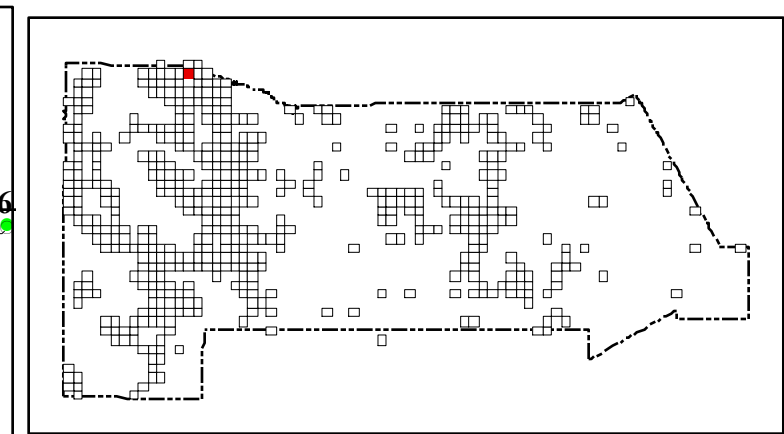
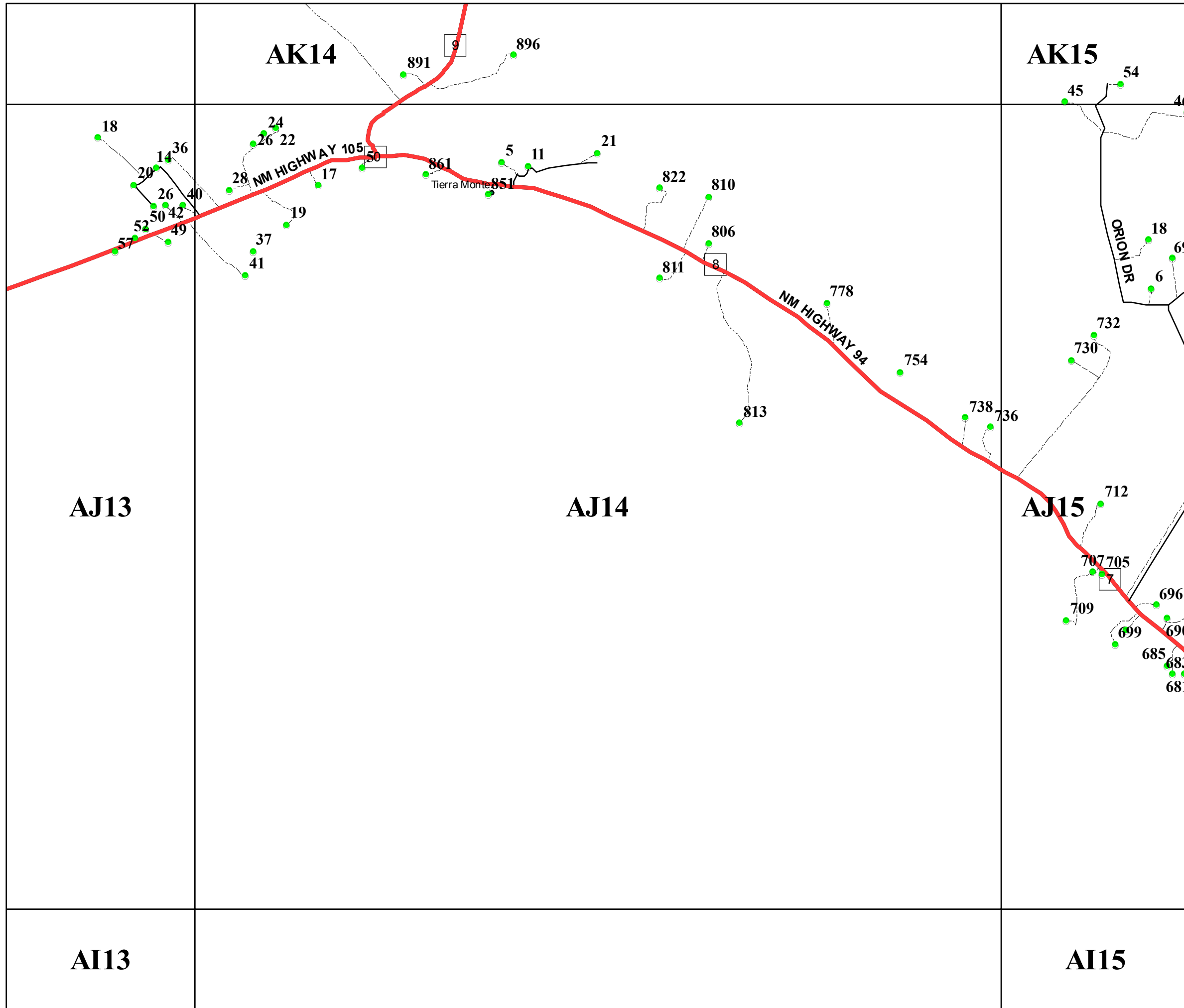
This product is for informational purposes and may not have been prepared for, or be suitable for legal, engineering, or surveying purposes. Users of this information should review or consult the primary data and information sources to ascertain the usability of the information.

Page Name: AJ13a


Map created by: *Mário H. Vásquez*

Page Number: 510a





San Miguel County Map Book
2014



- Residents
- County Rds
- State Rds
- Federal Rds
- Private & Public Rds
- Driveways

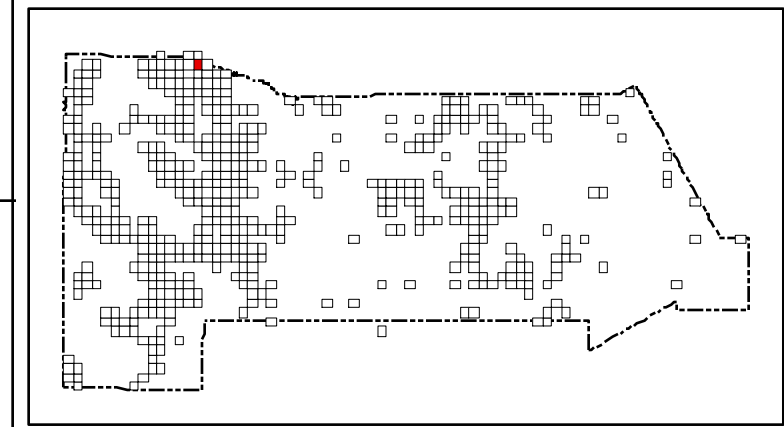


This product is for informational purposes and may not have been prepared for, or be suitable for legal, engineering, or surveying purposes. Users of this information should review or consult the primary data and information sources to ascertain the usability of the information.

Map created by: Mario H. Vásquez
Wednesday, April 23, 2014

AK14

AK15



San Miguel County Map Book
2014



- Residents
- County Rds
- State Rds
- Federal Rds
- Private & Public Rds
- Driveways

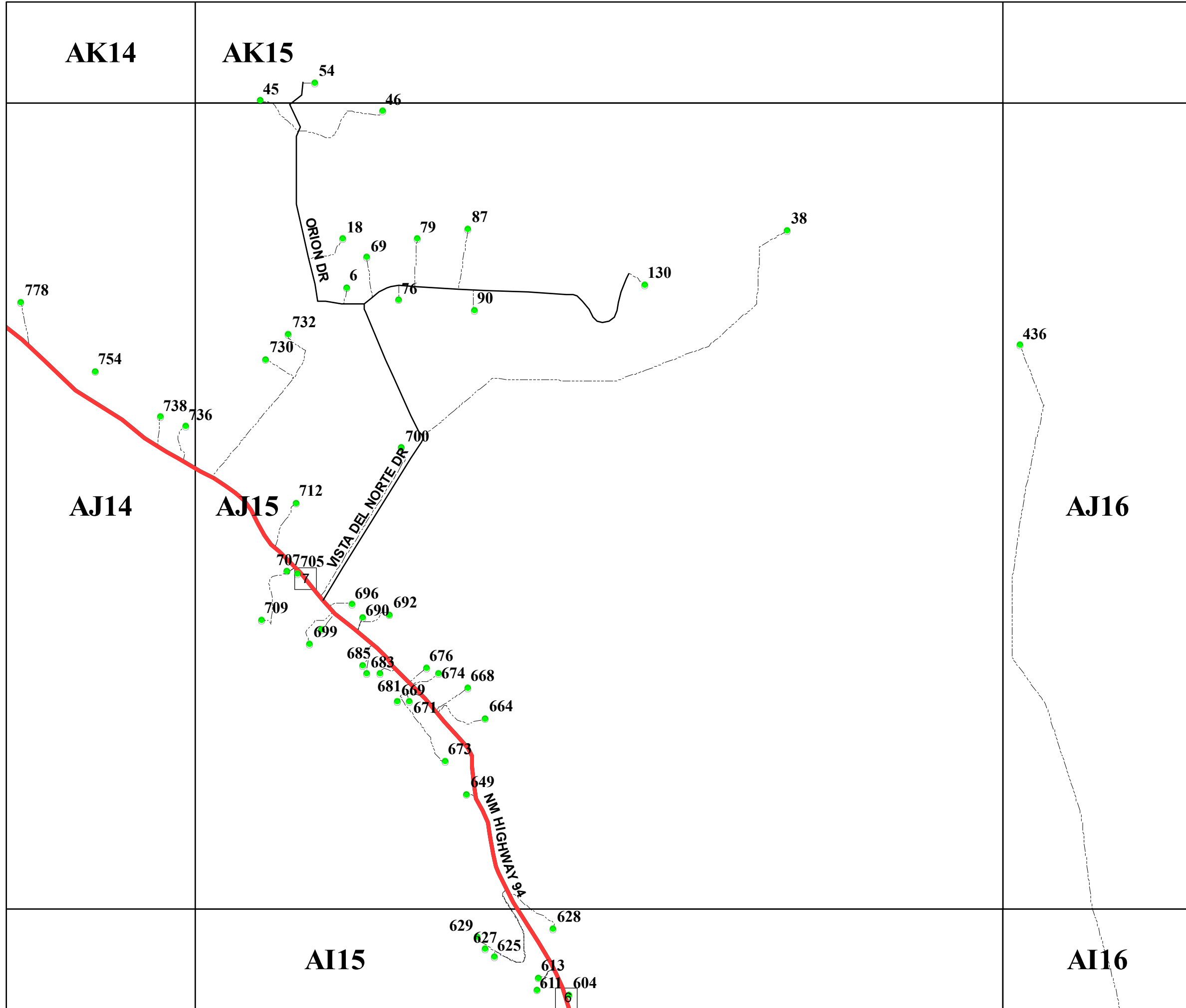


This product is for informational purposes and may not have been prepared for, or be suitable for legal, engineering, or surveying purposes. Users of this information should review or consult the primary data and information sources to ascertain the usability of the information.

Map created by: Mario H. Vásquez

Wednesday, April 23, 2014

Page Name: AJ15
Page Number: 512



436

778

754

738

736

730

732

712

709

707

705

699

696

690

692

685

683

676

674

668

681

669

671

664

673

649

629

627

625

613

611

604

38

130

18

69

79

87

76

90

ORION DR

VISTA DEL NORTE DR

NM HIGHWAY 94

AK15

AJ15

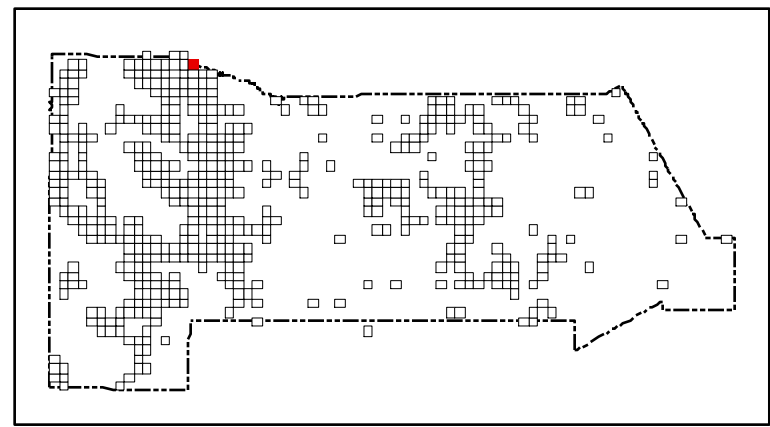
AJ16

AI15

AI16

AI17

436



**San Miguel County Map Book
2014**



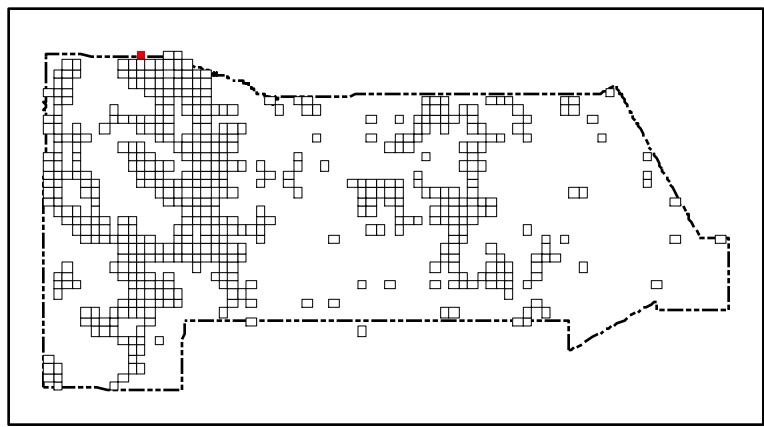
- **Residents**
- County Rds**
- State Rds**
- Federal Rds**
- Private & Public Rds**
- Driveways**



This product is for informational purposes and may not have been prepared for, or be suitable for legal, engineering, or surveying purposes. Users of this information should review or consult the primary data and information sources to ascertain the usability of the information.

Map created by: Mario H. Vasquez

Wednesday, April 23, 2014



San Miguel County Map Book 2014



- Residents
- County Rds
- State Rds
- Federal Rds
- Private & Public Rds
- Driveways

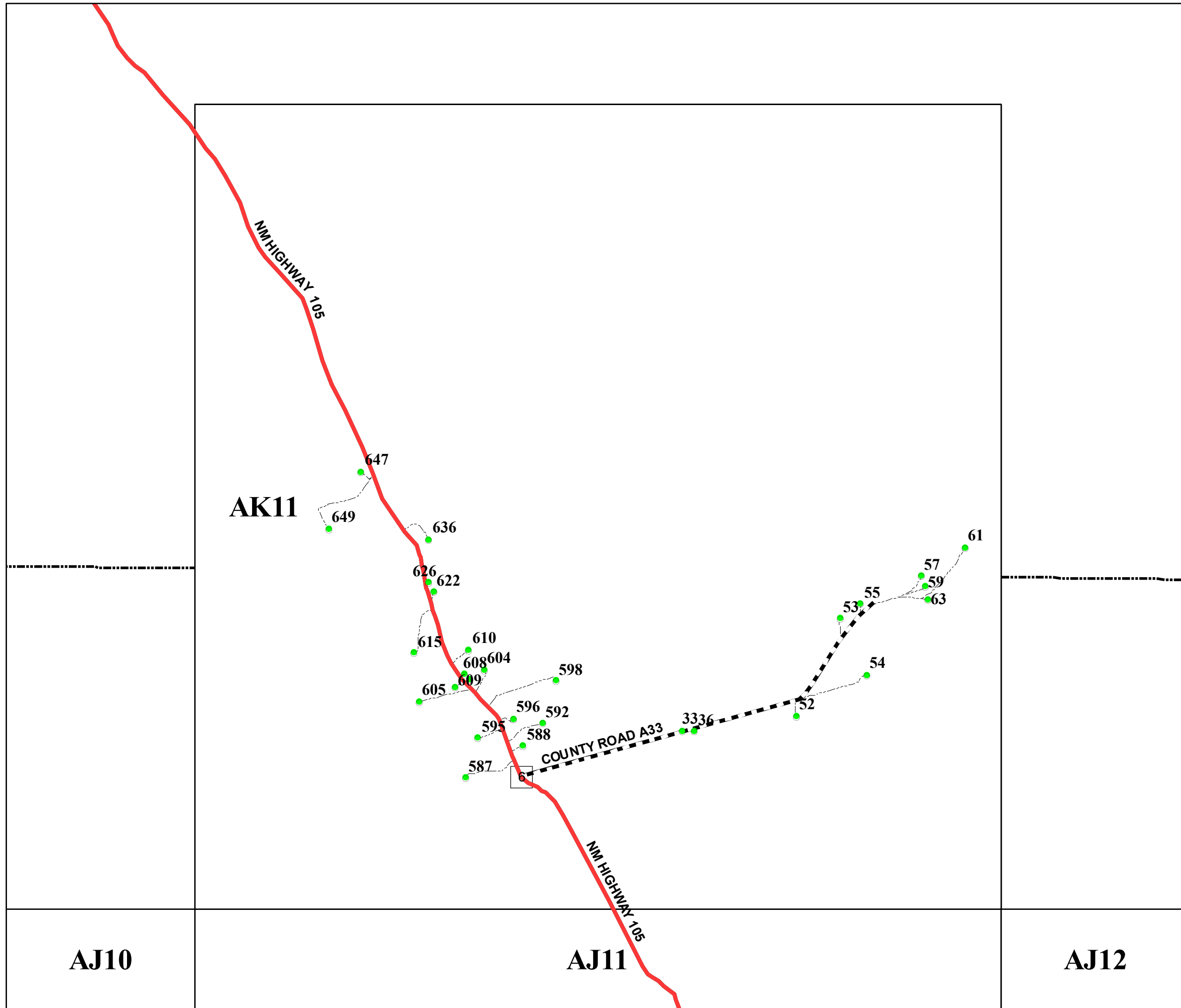


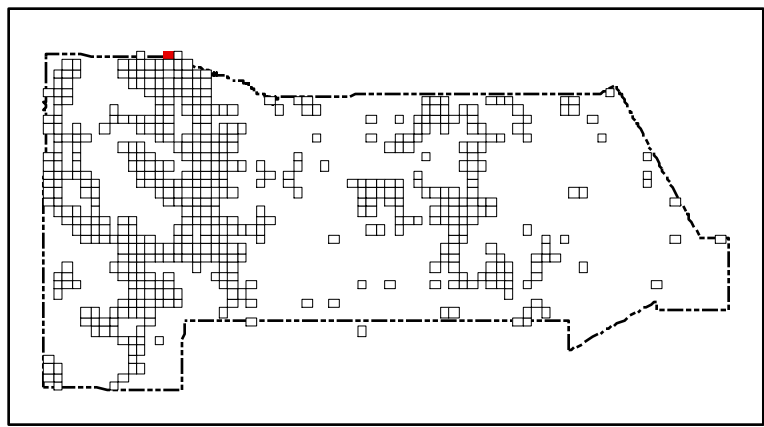
This product is for informational purposes and may not have been prepared for, or be suitable for legal, engineering, or surveying purposes. Users of this information should review or consult the primary data and information sources to ascertain the usability of the information.

Map created by: Mario H. Vásquez

Wednesday, April 23, 2014

Page Name: AK11
Page Number: 514





San Miguel County Map Book 2014



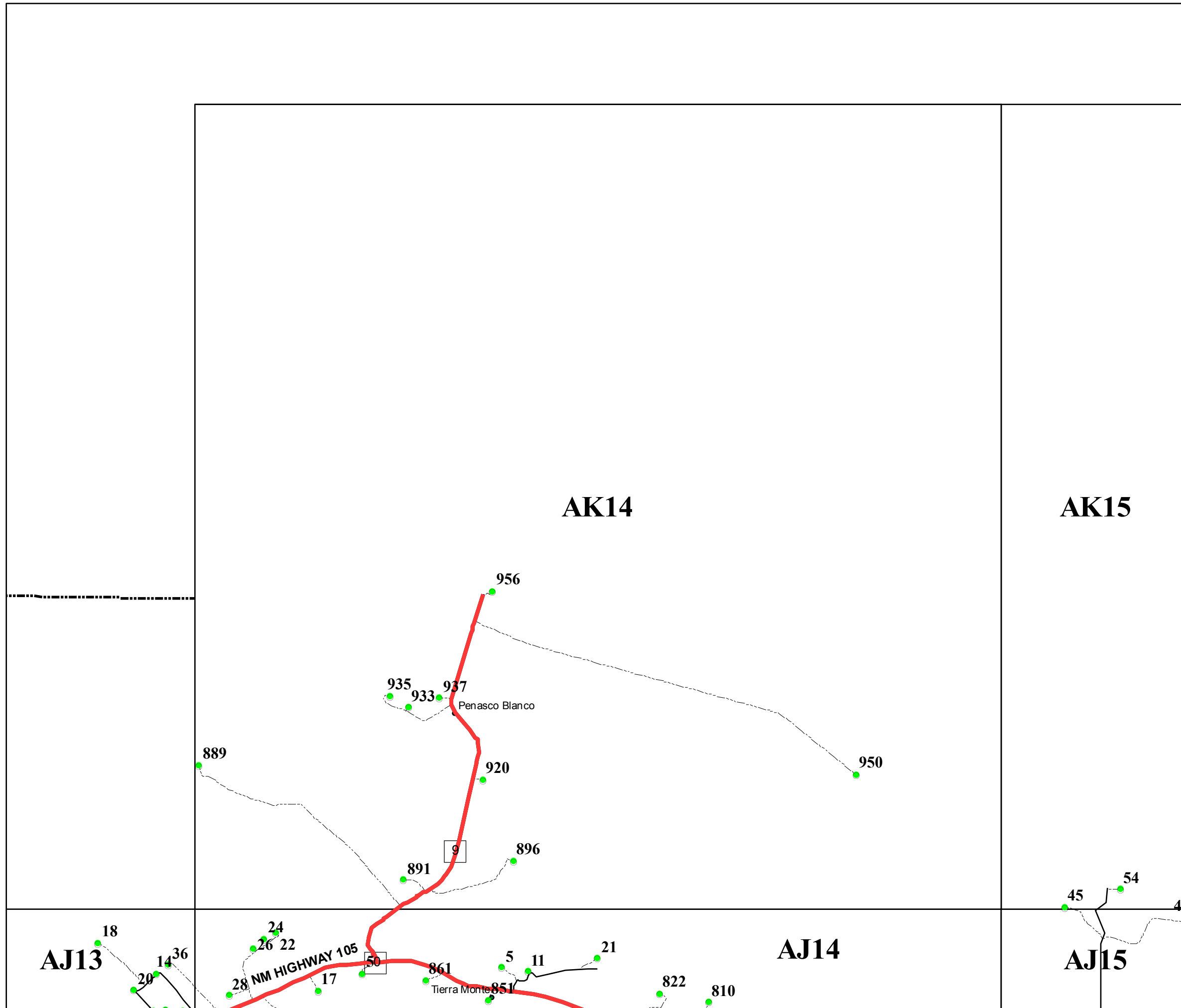
- Residents
- County Rds
- State Rds
- Federal Rds
- Private & Public Rds
- Driveways

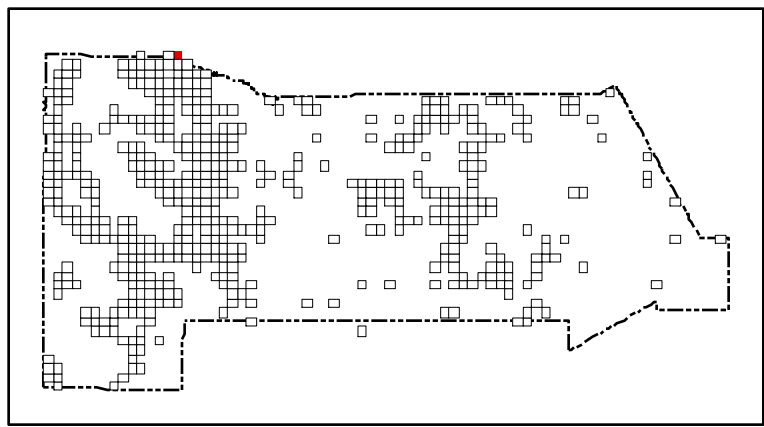


This product is for informational purposes and may not have been prepared for, or be suitable for legal, engineering, or surveying purposes. Users of this information should review or consult the primary data and information sources to ascertain the usability of the information.

Map created by: Mario H. Vásquez







Wednesday, April 23, 2014





San Miguel County Map Book 2014



-  **Residents**
-  **County Rds**
-  **State Rds**
-  **Federal Rds**
-  **Private & Public Rds**
-  **Driveways**



This product is for informational purposes and may not have been prepared for, or be suitable for legal, engineering, or surveying purposes. Users of this information should review or consult the primary data and information sources to ascertain the usability of the information.

Map created by: Mario H. Vasquez

Wednesday, April 23, 2014

Page Name: AK15
Page Number: 516

