


SAN MIGUEL COUNTY
MAP BOOK



JUNE 2014
BY ROADS

Table of Contents

307 NORTH BOUND EXIT RAMP	F1	57	A	ATARQUE RD	E17	52	BERNAL ST	H1	93	BROKEN ARROW RD	F2	58					
307 NORTH BOUND ON RAMP	F1	57		A DR	H6	98	AVENIDA DE TSOSIE	E3	38	BETA ST	K4	147	BROOK LN	H1	93		
307 SOUTH BOUND EXIT RAMP	F1	57		ACCESS AVE	H6	98	AVENIDA DESCANSO	K4	147	BIBB DR	G6	80	BROWN TROUT LN	H1	93		
307 SOUTH BOUND ON RAMP	G1	75		ACCESS RD	F1	57	AVENIDA FELIZ	K4	147	BIBB INDUSTRIAL DR	G6	80	BUENA VISTA RD	F2	58		
319 NORTH BOUND EXIT RAMP	E3	38		AGUA CALIENTE RD	E3	38	AVENIDA HERMOSA	H6	98	BIG CHIEF RD	E2	37	BUFFALO LN	E3	38		
319 NORTH BOUND ON RAMP	E3	38		AGUA VIVA RD	F5	61	AVENIDA LUSTROSOS	K4	147	BIG MESA AVE	E17	52	BULLHEAD DR	E17	52		
319 SOUTH BOUND EXIT RAMP	E3	38		AIRLOCK RD	G6	80	AVENIDA SEGURIDAD	K4	147	BIG VALLEY VIEW LN	K4	147	BULLHEAD LN	E17	52		
319 SOUTH BOUND ON RAMP	E3	38		AIRPORT RD	H6	98	AVENIDA VILLA	G6	80	BIRDHOUSE DR	E4	39	C DR	H6	98		
323 NORTH BOUND EXIT RAMP	E3	38		AIRPORT RD	H7	99	AVENUE A	E17	52	BLACKFOOT DR	C6	11	C				
323 NORTH BOUND ON RAMP	E3	38		AIRTRAFFIC RD	F1	57	AVENUE B	E17	52	BLACKFOOT DR	C7	12		C53D	J13	136	
323 SOUTH BOUND EXIT RAMP	E3	38		ALAMEDA RD	H6	98	AZTEC DR	C6	11	BLANCHARD RD	E22	55		CABALLO RD	E17	52	
323 SOUTH BOUND ON RAMP	E3	38		ALAMOSA RD	E17	52	B DR	H6	98	BLANCHARD RD	E23	56		CABANA TRL	K1	144	
330 NORTH BOUND EXIT RAMP	E5	40		ALDEN ESTRADA DR	E4	39	B	BLUE CANYON RD	H3	95	BLUE CANYON RD	H4		96	CABIN HILL RD	F1	57
330 SOUTH BOUND EXIT RAMP	E5	40		ALLEN RANCH RD	J6	132		BACHELOR RD	G1	75	BLUE HILLS DR	H5		97	CABRA CT	K4	147
330 SOUTH BOUND ON RAMP	E5	40		ALLISON DR	H6	98		BADGER PASS	F2	58	BLUE HILLS DR	H6		98	CABRA SPRINGS LN	C12	15
333 NORTH BOUND ON RAMP	E5	40		ALTA VISTA	K4	147		BAEZA LN	F5	61	BLUE JAY RD	K4		147	CABRA SPRINGS LN	D12	27
335 NORTH BOUND EXIT RAMP	F5	61		AMBER LN	G6	80		BAILA DEL SOL	I1	109	BLUE JAY WAY	G1		75	CABRA SPRINGS LN	E12	47
335 NORTH BOUND ON RAMP	F5	61		AMERICAN HERITAGE ST	I6	114		BASQUE DR	E3	38	BLUE SKY DR	K4		147	CABRA SPRINGS LN	F12	68
335 SOUTH BOUND EXIT RAMP	F5	61		AMOR RD	G1	75		BASS PL	E17	52	BLUE SKY RD	F6		62	CACTUS DR	G1	75
335 SOUTH BOUND ON RAMP	F5	61		ANCHOR DR	F2	58		BEAR CLAW CT	J5	131	BLUE SKY TRL	K4		147	CACTUS RD	E17	52
339 NORTH BOUND EXIT RAMP	G6	80		ANGUS HILL RD	J9	135		BEAR TRL	H3	95	BLUE ST	H6		98	CADDIS DR	I1	109
339 NORTH BOUND ON RAMP	G6	80		APACHE MESA RD	E6	41		BELL RANCH DR	G18	90	BOAT CT	E17	52	CADY ST	I6	114	
339 SOUTH BOUND EXIT RAMP	G6	80		APACHE MESA RD	E7	42	BELL RANCH RD	E17	52	BOAT DOCK DR	E17	52	CAESAR ST	H6	98		
339 SOUTH BOUND ON RAMP	G6	80		APACHE TRL	E3	38	BELL RANCH RD	F17	72	BOAT PL	E17	52	CALF CANYON RD	I3	111		
343 SOUTH BOUND EXIT RAMP	H6	98		ARAGON RD	H6	98	BELL RANCH RD	G17	89	BOATING CIR	E17	52	CALLE CABALLO	G1	75		
352 NORTH BOUND EXIT RAMP	I6	114	ARMAND HAMMER DR	I5	113	BELL RANCH RD	G18	90	BOBCAT TRL	D1	20	CALLE CHAPAROSA	I1	109			
352 NORTH BOUND ON RAMP	I6	114	ARMIJO DR	H1	93	BELL RANCH RD	H17	107	BONITA RANCH RD	I6	114	CALLE CHUPARROSA	G1	75			
352 SOUTH BOUND EXIT RAMP	I6	114	ARRIBA RD	H6	98	BELL RANCH RD	I17	124	BOSQUE DR	H6	98	CALLE COBRE	H6	98			
352 SOUTH BOUND ON RAMP	I6	114	ARROW RD	H6	98	BELL RANCH RD	I18	125	BOWLES CIR	G1	75	CALLE DE LEON	G5	79			
356 NORTH BOUND EXIT RAMP	I7	115	ARROWHEAD RD	E2	37	BELL RANCH RD	J18	141	BOX CANYON RD	G6	80	CALLE DE LEON	G6	80			
356 NORTH BOUND ON RAMP	I7	115	ARROWHEAD RD	F2	58	BENJIE RD	H6	98	BRITTON LN	F1	57	CALLE DE SAN ANTONIO	J5	131			
356 SOUTH BOUND EXIT RAMP	I7	115	ASPEN DR	I6	114	BERNAL DR	E5	40	BROKEN ARROW RD	E2	37	CALLE DE SAN ANTONIO	K5	148			
356 SOUTH BOUND ON RAMP	I7	115	ASPEN DR	K4	147	BERNAL OVERPASS	E5	40				CALLE DEL NORTE	J5	131			
8TH ST	H6	98	ASPEN LN	G1	75	BERNAL ST	G1	75				CALLE DEL NORTE	K5	148			

CALLE DEL PALO	K4	147	CAMINO DE LUPITA	F14	70	CAMINO ROMEROVILLE	G6	80	CHAPEL RD	K4	147	COOL VALLEY RD	H1	93
CALLE DEL TECOLOTE	K4	147	CAMINO DE MESA	F2	58	CAMINO SIN NOMBRE	G1	75	CHAVEZ PKWY	H6	98	CORAZON RD	E10	45
CALLE EPIFANIA	G1	75	CAMINO DE PINONES	G1	75	CAMINO SIN SOMBRA	J6	132	CHEROKEE DR	C6	11	CORAZON RD	E11	46
CALLE ESTRA	I1	109	CAMINO DE PISTA	F5	61	CAMINO SUR	K4	147	CHICO	H6	98	CORAZON RD	E9	44
CALLE FELIZ	C6	11	CAMINO DE RON	H6	98	CAMINO VERDE	I4	112	CHICO DR	H6	98	CORAZON RD	F10	66
CALLE FIGURADO	G1	75	CAMINO DE TAPIA	E4	39	CAMINO VICTOR ORTIZ	G1	75	CHIPMONK RD	E3	38	CORAZON RD	F11	67
CALLE GOMEZ	K5	148	CAMINO DEL IGLESIA	C3	8	CAMINO VIEJO	F5	61	CHOCTAW TRL	F2	58	CORAZON RD	F12	68
CALLE LARGO	E3	38	CAMINO DEL LEON	F5	61	CAMP CIR	E17	52	CHRISIAN CAMP DR	I4	112	CORAZON RD	F13	69
CALLE LARGO	F3	59	CAMINO DEL LEON	F6	62	CAMP PL	E17	52	CHRISTIAN CAMP DR	I4	112	CORAZON RD	F8	64
CALLE LOMA	E3	38	CAMINO DEL REY	K4	147	CAMP SOUTH ST	H4	96	CHRISTIAN CAMP LOOP	I4	112	CORAZON RD	F9	65
CALLE RETIRO	K4	147	CAMINO DEL RIO	I4	112	CAMP ST	H4	96	CHURCH RD	G1	75	CORRAL DR	E17	52
CALLE RUSTICO	H6	98	CAMINO DEL SOL	E4	39	CAMPANA PL	E17	52	CHURCH RD	H1	93	CORTE MOLINA	K4	147
CALLE SABINA	E5	40	CAMINO DEL VALLE	F5	61	CAMPUS DR	H5	97	CICUYE RD	G1	75	CORTE REINA	K4	147
CALLE SOLANO	E5	40	CAMINO DON DIEGO	G5	79	CAMPUS DR	I5	113	CIELO	K4	147	CORTEZ DR	C6	11
CALLECITA LOPEZ	G1	75	CAMINO DON LUIS	G1	75	CAMPUS LN	H5	97	CIELO AZUL RD	F2	58	COTTONWOOD AVE	G1	75
CAMINITO DE PECOS	H1	93	CAMINO ESPEJO	F1	57	CANADA DE LOS ALAMOS	D3	22	CIELO LINDO	F5	61	COUNTRY SIDE DR	H5	97
CAMINO ABANDONADO	E4	39	CAMINO FACIL	K4	147	CANADA DE LOS ALAMOS	D4	23	CINDER RD	H6	98	COUNTRYSIDE CT	H5	97
CAMINO AL CIELO	E5	40	CAMINO FESTIVA	F1	57	CANADIAN DR	E17	52	CIPS LN	G1	75	COUNTY ROAD 48	E8	43
CAMINO ALTA GRACIA	F2	58	CAMINO HERRERA	G6	80	CANNON COVE DR	E17	52	CIRILIO DR	D5	24	COUNTY ROAD 48	F7	63
CAMINO ALTO	J5	131	CAMINO LAGO	E3	38	CANTER RD	I9	117	CLABBER HILL DR	E17	52	COUNTY ROAD 48	F8	64
CAMINO ANITA	K4	147	CAMINO LINDA	H5	97	CANTER RD	J9	135	CLABBER HILL DR	E18	53	COUNTY ROAD 48	G7	81
CAMINO ARBOL	E3	38	CAMINO LINDA	H6	98	CANUTO DR	K4	147	CLABBER HILL DR	F17	72	COUNTY ROAD 48	H7	99
CAMINO ARCOS IRIS	E3	38	CAMINO LOMITA	H1	93	CANYON COVE DR	E17	52	CLAY HILL RD	D2	21	COUNTY ROAD A1	J5	131
CAMINO CARAI	H1	93	CAMINO MARIPOSA	H6	98	CAPTAIN KRAMER LN	E17	52	CLUB HOUSE DR	K4	147	COUNTY ROAD A11A	H5	97
CAMINO CASA GRANDE	E3	38	CAMINO MESITA	G1	75	CASA GRANDE DR	G10	83	COCA AVE	H5	97	COUNTY ROAD A11A	H6	98
CAMINO CERRITO	G1	75	CAMINO MONTOYA	E3	38	CASA GRANDE DR	H10	102	COLIBRI CT	H2	94	COUNTY ROAD A11A	I5	113
CAMINO CUERVO	E5	40	CAMINO NORTE	K4	147	CASTLE DR	H6	98	COLLIN DR	E3	38	COUNTY ROAD A11E	H5	97
CAMINO DE LA CANADA	I4	112	CAMINO OFICIAL	E4	39	CASTLE LN	H5	97	COMMANCHE DR	C6	11	COUNTY ROAD A11E	H6	98
CAMINO DE LA VINETERIA	D3	22	CAMINO OJO SARCO	G2	76	CASTLE LN	I5	113	COMMANCHE DR	H6	98	COUNTY ROAD A14A	H6	98
CAMINO DE LA VINETERIA	D4	23	CAMINO OXIDO	H6	98	CEDAR DR	E17	52	COMMERCE DR	H6	98	COUNTY ROAD A16B	H4	96
CAMINO DE LEON	E17	52	CAMINO PAJARITO	F1	57	CEDAR HILL RD	F5	61	CONCHAS CAMPGROUND CIR	E17	52	COUNTY ROAD A16C	H3	95
CAMINO DE LEYBA	C3	8	CAMINO PARADISO	D4	23	CEDAR HILL RD	G5	79	CONCHAS CAMPGROUND LN	E17	52	COUNTY ROAD A16C	H4	96
CAMINO DE LOS ORTEGAS	G5	79	CAMINO PIEDROSO	F2	58	CEDAR RD	E17	52	CONCHAS DR	E17	52	COUNTY ROAD A16E	H3	95
CAMINO DE LOS PEIRDAS	E3	38	CAMINO RAEL	H1	93	CEDRO WAY	C3	8	CONCHAS PL	E17	52	COUNTY ROAD A17	H4	96
CAMINO DE LUJAN	G1	75	CAMINO REAL	G1	75	CENTER DR	G1	75	CONSUELO CT	K4	147	COUNTY ROAD A18A	H3	95
CAMINO DE LUJAN	H1	93	CAMINO REAL LOOP	G1	75	CERRO GRANDE RD	I4	112	CONSUELO LN	K4	147	COUNTY ROAD A18A	H4	96

COUNTY ROAD A19A	G4	78	COUNTY ROAD B26A	E5	40	COUNTY ROAD B36	C3	8	COUNTY ROAD B55	E4	39	COUNTY ROAD C53A	J14	137
COUNTY ROAD A19A	G5	79	COUNTY ROAD B26B	E6	41	COUNTY ROAD B36	C4	9	COUNTY ROAD B55	F4	60	COUNTY ROAD C53B	I12	119
COUNTY ROAD A19A	H4	96	COUNTY ROAD B26C	E5	40	COUNTY ROAD B40	E3	38	COUNTY ROAD B57	D4	23	COUNTY ROAD C53B	I13	120
COUNTY ROAD A19B	G4	78	COUNTY ROAD B27	E5	40	COUNTY ROAD B40A	E3	38	COUNTY ROAD B58	D4	23	COUNTY ROAD C53D	I13	120
COUNTY ROAD A2	J4	130	COUNTY ROAD B27	E6	41	COUNTY ROAD B40B	E3	38	COUNTY ROAD B59	D4	23	COUNTY ROAD C53D	J13	136
COUNTY ROAD A2	J5	131	COUNTY ROAD B27	F6	62	COUNTY ROAD B41A	E3	38	COUNTY ROAD B60	G1	75	COUNTY ROAD C53E	J13	136
COUNTY ROAD A20	G5	79	COUNTY ROAD B27A	D6	25	COUNTY ROAD B41B	E3	38	COUNTY ROAD B62	F1	57	COUNTY ROAD C55A	I14	121
COUNTY ROAD A20	G6	80	COUNTY ROAD B27A	E5	40	COUNTY ROAD B41C	E3	38	COUNTY ROAD B64	H1	93	COUNTY ROAD C55A	I15	122
COUNTY ROAD A25A	G5	79	COUNTY ROAD B27A	E6	41	COUNTY ROAD B41D	E3	38	COUNTY ROAD B64	H2	94	COUNTY ROAD C55B	I15	122
COUNTY ROAD A25A	G6	80	COUNTY ROAD B28A	C4	9	COUNTY ROAD B41E	D4	23	COUNTY ROAD B65	G1	75	COUNTY ROAD C56A	F14	70
COUNTY ROAD A26A	F5	61	COUNTY ROAD B28A	C5	10	COUNTY ROAD B41E	E3	38	COUNTY ROAD B65	H1	93	COUNTY ROAD C56A	G13	86
COUNTY ROAD A27	I4	112	COUNTY ROAD B28A	D5	24	COUNTY ROAD B41E	E4	39	COUNTY ROAD B66	E3	38	COUNTY ROAD C56A	G14	87
COUNTY ROAD A29	H3	95	COUNTY ROAD B28A	E5	40	COUNTY ROAD B41F	E3	38	COUNTY ROAD C22C	G6	80	COUNTY ROAD C56E	F14	70
COUNTY ROAD A29	H4	96	COUNTY ROAD B28B	C4	9	COUNTY ROAD B43B	F2	58	COUNTY ROAD C23	G6	80	COUNTY ROAD C57A	F15	71
COUNTY ROAD A3	J5	131	COUNTY ROAD B29A	C4	9	COUNTY ROAD B44A	G2	76	COUNTY ROAD C24	F6	62	COUNTY ROAD C57D	F15	71
COUNTY ROAD A3	J6	132	COUNTY ROAD B29A	D4	23	COUNTY ROAD B44A	H1	93	COUNTY ROAD C24	F7	63	COUNTY ROAD C57D	G15	88
COUNTY ROAD A30	G4	78	COUNTY ROAD B29B	C4	9	COUNTY ROAD B44A	H2	94	COUNTY ROAD C24	F8	64	COUNTY ROAD C58A	E14	49
COUNTY ROAD A31	G4	78	COUNTY ROAD B29C	C4	9	COUNTY ROAD B44B	G2	76	COUNTY ROAD C24	G6	80	COUNTY ROAD C58B	D13	28
COUNTY ROAD A32T	G4	78	COUNTY ROAD B29C	D4	23	COUNTY ROAD B44B	H2	94	COUNTY ROAD C47C	C7	12	COUNTY ROAD C58B	D14	29
COUNTY ROAD A33	K4	147	COUNTY ROAD B29D	C4	9	COUNTY ROAD B44C	G2	76	COUNTY ROAD C47C	D7	26	COUNTY ROAD C58B	E13	48
COUNTY ROAD A34	K4	147	COUNTY ROAD B29E	C4	9	COUNTY ROAD B44D	G2	76	COUNTY ROAD C50C	F11	67	COUNTY ROAD C58B	E14	49
COUNTY ROAD A3A	J4	130	COUNTY ROAD B30A	C3	8	COUNTY ROAD B45B	C6	11	COUNTY ROAD C50C	G11	84	COUNTY ROAD C58C	D14	29
COUNTY ROAD A3A	J5	131	COUNTY ROAD B30B	C3	8	COUNTY ROAD B45C	C6	11	COUNTY ROAD C50D	G11	84	COUNTY ROAD C58D	C14	16
COUNTY ROAD A3A	K3	146	COUNTY ROAD B30B	C4	9	COUNTY ROAD B45C	C7	12	COUNTY ROAD C50E	G11	84	COUNTY ROAD C58D	D14	29
COUNTY ROAD A3A	K4	147	COUNTY ROAD B31A	C1	6	COUNTY ROAD B47A	F5	61	COUNTY ROAD C50F	G11	84	COUNTY ROAD C59	E14	49
COUNTY ROAD A4A	J4	130	COUNTY ROAD B31A	C2	7	COUNTY ROAD B47B	F5	61	COUNTY ROAD C51A	G11	84	COUNTY ROAD C59	E15	50
COUNTY ROAD A4A	J5	131	COUNTY ROAD B31A	C3	8	COUNTY ROAD B49	H1	93	COUNTY ROAD C51A	G12	85	COVE BOAT RAMP RD	E17	52
COUNTY ROAD A4A	K4	147	COUNTY ROAD B31A	D3	22	COUNTY ROAD B50	F1	57	COUNTY ROAD C51A	G13	86	COVE CAMPGROUND RD	E17	52
COUNTY ROAD A4A	K5	148	COUNTY ROAD B31A	D4	23	COUNTY ROAD B51	H1	93	COUNTY ROAD C51B	G12	85	COVE RD	E17	52
COUNTY ROAD A4B	K4	147	COUNTY ROAD B31C	C2	7	COUNTY ROAD B51A	G1	75	COUNTY ROAD C51D	G12	85	COYOTE LN	H1	93
COUNTY ROAD A6	I6	114	COUNTY ROAD B31C	C3	8	COUNTY ROAD B51A	H1	93	COUNTY ROAD C53A	H10	102	COYOTE RD	G6	80
COUNTY ROAD A6	I7	115	COUNTY ROAD B32C	D1	20	COUNTY ROAD B52	H1	93	COUNTY ROAD C53A	H11	103	CRAIG RD	H5	97
COUNTY ROAD A6	J6	132	COUNTY ROAD B32D	D1	20	COUNTY ROAD B53	G1	75	COUNTY ROAD C53A	H12	104	CRESCENT DR	K4	147
COUNTY ROAD A6	J7	133	COUNTY ROAD B35A	D1	20	COUNTY ROAD B53	H1	93	COUNTY ROAD C53A	I12	119	CRESTVIEW DR	I6	114
COUNTY ROAD A7	I5	113	COUNTY ROAD B36	B3	4	COUNTY ROAD B54A	F5	61	COUNTY ROAD C53A	I13	120	CRIPPLE CREEK DR	H1	93
COUNTY ROAD B26A	E4	39	COUNTY ROAD B36	B4	5	COUNTY ROAD B55	E3	38	COUNTY ROAD C53A	I14	121	CRISTO REY RD	F5	61

CROSSOVER LN	H6	98	EAGLE LOOP	H6	98	FLAGSTONE DR	G6	80	FRONTAGE ROAD 2142	I6	114	H		
CUERVO RD	H1	93	EAGLE RIDGE RD	F2	58	FLAMINGO RD	E3	38	FRONTAGE ROAD 2142	I7	115	HACIENDA DEL SOL DR	E4	39
CUMBRE RD	K4	147	EASTERLY DR	J18	141	FLAMINGO RD	E4	39	FRONTAGE ROAD 2142	I8	116	HALF MOON TRL	G1	75
CUNNINGHAM RD	H6	98	EL ALTO VERDE	H1	93	FOREST DR	K4	147	FRONTAGE ROAD 2142	J8	134	HAPPY DAYS DR	C3	8
CURRIE AVE	I6	114	EL CAJETE RD	E3	38	FOREST RD 92	H2	94	FRONTAGE ROAD 2143	G6	80	HAPPY DAYS DR	C4	9
D			EL CAMINO	H6	98	FOREST RD 92	I1	109	FRONTAGE ROAD 2143	H6	98	HARBOR AVE	E17	52
DALTON CANYON RD	I1	109	EL CANTOR RD	K5	148	FOREST RD 92	I2	110	FRONTAGE ROAD 2146	I7	115	HARBOR CIR	E16	51
DEAR DR	H3	95	EL GASNATE	E3	38	FOREST ROAD 156	I4	112	FROSTWAY DR	H1	93	HARBOR CIR	E17	52
DEL RD	H6	98	EL GUSANO DR	F2	58	FOREST ROAD 18	H4	96	G			HARBOR CT	E16	51
DIAMOND CT	E17	52	EL LLANO RD	H5	97	FOREST ROAD 18	I4	112	GABE RD	F5	61	HARBOR CT	E17	52
DOBA DR	F2	58	EL LLANO RD	H6	98	FOREST ROAD 204	G2	76	GABE RD	F6	62	HARLAN DR	H6	98
DODGE CITY LN	H6	98	EL LLANO SPUR	H6	98	FOREST ROAD 263	I3	111	GALLEGOS RD	H6	98	HARRIS RD	H6	98
DODGE DR	C4	9	EL PARAISO DR	I5	113	FOREST ROAD 263	I4	112	GAMMA ST	K4	147	HAYS DR	H6	98
DODGE DR	C5	10	EL PORVENIR CAMP CIR	I4	112	FOREST ROAD 391	K3	146	GARCIA PARK RD	G1	75	HERMOSA CIR	H5	97
DOGWOOD RD	D4	23	ELM DR	I6	114	FOREST ROAD 646	J1	128	GARNET AVE	E3	38	HERMOSA CIR	H6	98
DOLFO CT	G1	75	ELOY GONZALES DR	G1	75	FOREST ROAD 646	J2	129	GETHSEMANE RD	H5	97	HERMOSA LN	H5	97
DON GALLEGOS CIR	H6	98	ELOY GONZALES DR	H1	93	FOREST ROAD 83	G2	76	GHOST TRL	J1	128	HIDDEN PL	E17	52
DON JOSE DR	K4	147	ENCINIAS LN	H5	97	FOREST ROAD 83	G3	77	GINGERBREAD LN	E6	41	HIDDEN VALLEY LN	H1	93
DON TRANQUILINO DR	G1	75	ENCINIAS LN	I5	113	FOREST ROAD 86	H2	94	GLADSTONE DR	D4	23	HIDDEN VALLEY RANCH RD	F2	58
DON TRANQUILINO DR	H1	93	END OF THE TRAIL RD	K4	147	FOREST ROAD 86	I2	110	GLORY LN	G1	75	HIGHTOWER AVE	H6	98
DORA CELESTE DR	H6	98	ERNEST RD	H6	98	FOREST ROAD 92	I2	110	GLOVER LN	F1	57	HIGHTOWER ST	H6	98
DOROTEO DR	G1	75	ESCONDIDO LN	J5	131	FOUNTAIN DR	H5	97	GOATHILL RD	H3	95	HILL PL	E17	52
DOROTHY LN	G5	79	ESCONDIDO LN	J6	132	FRONTAGE RD	F1	57	GOETSCH LN	H10	102	HILLTOP DR	E3	38
DOS ST	E17	52	ESEQUIEL C DE BACA LN	I6	114	FRONTAGE ROAD 2116	E2	37	GOETSCH LN	H9	101	HILLTOP DR	E4	39
DRAGONFLY CANYON LN	G1	75	ESTRADA RD	G6	80	FRONTAGE ROAD 2116	E3	38	GOETSCH LN	I9	117	HILTON RD	F6	62
DRAGONFLY CANYON RD	G1	75	ESTRELLA DR	C4	9	FRONTAGE ROAD 2116	E4	39	GOLETA CT	K4	147	HOLIDAY DR	C3	8
DRIFTWOOD LN	G1	75	EXCEL AVE	H6	98	FRONTAGE ROAD 2116	E5	40	GOLF DR	K4	147	HOLY GHOST CANYON RD	J1	128
DUSTY RD	F5	61	F			FRONTAGE ROAD 2116	F1	57	GONZALES RD	F2	58	HONEYSUCKLE LN	G2	76
E			FAIR ST	I6	114	FRONTAGE ROAD 2116	F2	58	GRAND AVE	H6	98	HUMMING BIRD AVE	F5	61
E BARANCA ST	E17	52	FALLS CREEK RTE	H4	96	FRONTAGE ROAD 2116	F5	61	GRASS MOUNTAIN RD	K1	144	HUMMING DR	K4	147
E FOREST DR	K4	147	FARM CAMP RD	J19	142	FRONTAGE ROAD 2116	G1	75	GREEN PL	E17	52	HUMMINGBIRD HILL RD	G1	75
E LUCERO LN	G6	80	FILEMON GONZALES LN	I1	109	FRONTAGE ROAD 2116	G5	79	GRIEGO LN	H1	93	HUMMINGBIRD LN	K4	147
E MEADOW LN	J4	130	FILOMENA LN	J5	131	FRONTAGE ROAD 2116	G6	80	GRUMP ST	H6	98	HYACINTH	G1	75
E PECOS CANYON EST	J1	128	FIR PL	J1	128	FRONTAGE ROAD 2121	E2	37	GUADALUPE	H1	93	I		
E PECOS CANYON EST	K1	144	FISH HATCHERY RD	H1	93	FRONTAGE ROAD 2121	F2	58	GUNNER TRL	H5	97	IMUS RANCH RD	E4	39
E RIDGE RD	J9	135	FLAGSTONE DR	G5	79	FRONTAGE ROAD 2137	G6	80	GUTIERREZ LN	E5	40	INTERSTATE 25	E2	37

INTERSTATE 25	E3	38	KINGS ST	I6	114	LOMA BONITA	E3	38	MAGNOLIA RD	E16	51	MONESTARY LAKE DR	H1	93
INTERSTATE 25	E4	39	L			LOMA RESOLANA	H1	93	MAGPIE CIR	K4	147	MONTAÑO DR	G6	80
INTERSTATE 25	E5	40	LA BONANZA RD	H1	93	LOMA VISTA DR	K4	147	MAPLE DR	I6	114	MONTE DEL SOL DR	H1	93
INTERSTATE 25	F1	57	LA CINTA RD	E17	52	LOMITA DE SUENOS	G1	75	MAR AZUL RD	E3	38	MONTE NEGRO DR	J5	131
INTERSTATE 25	F2	58	LA GAVIOTA CT	K4	147	LONE PINE MESA RD	K3	146	MARBLE DR	E3	38	MONTE VER RD	F2	58
INTERSTATE 25	F5	61	LA GRUTA RD	C4	9	LONEPINE RANCH RD	E3	38	MARIPOSA LN	H1	93	MONTECITO	H1	93
INTERSTATE 25	G1	75	LA LUZ	I4	112	LONEPINE RANCH RD	E4	39	MARTINEZ LN	G1	75	MONTEZUMA AVE	I6	114
INTERSTATE 25	G5	79	LA MANGA RD	E17	52	LOPEZ CT	F1	57	MARTINEZ RANCH RD	J5	131	MOORLAND RD	E4	39
INTERSTATE 25	G6	80	LA MANGA TRL	G5	79	LOS ALAMOGORDOS RD	H6	98	MARTINEZ RANCH RD	K5	148	MORADA LN	H1	93
INTERSTATE 25	H6	98	LA MESILLA DR	J6	132	LOS ALTOS DE CICUYE	G1	75	MARTINEZ RD	H6	98	MORADA RD	H1	93
INTERSTATE 25	I6	114	LA PASADA LN	H1	93	LOS ALTOS DE CICUYE	H1	93	MATHEW ST	I6	114	MOSQUERO DR	H1	93
INTERSTATE 25	I7	115	LA PASADA LN	I1	109	LOS CAVOS LN	A1	1	MATHEW ST	I7	115	MOUNCE RD	G1	75
INTERSTATE 25	I8	116	LA PUNTA ST	E17	52	LOS LLANITOS	G1	75	MAXIMILIANO DR	H5	97	MOUNTAIN LN	I5	113
INTERSTATE 25	J8	134	LAKESHORE DR	I6	114	LOS LLANITOS	H1	93	MAXIMILIANO DR	H6	98	MOUNTAIN TROUT LN	H1	93
IRON GATE RD	J1	128	LAKEVIEW DR	I5	113	LOS PUEBLITOS RD	F5	61	MCFERRIN TAYLOR RD	I1	109	MOUNTAIN VIEW RD	J1	128
IRON GATE RD	K1	144	LAKEVIEW DR	I6	114	LOS PUEBLOS RD	C4	9	MELTON RANCH RD	H6	98	MUDGE RD	K1	144
IRON GATE RD	K2	145	LANCASTER LN	G1	75	LOUIS RD	H6	98	MESA BAJA RD	F1	57	MUIR ST	I6	114
IRON TRL	K1	144	LAS TUSAS LOOP	J5	131	LOWER CANYON RD	I4	112	MESA VIS	F2	58	MULE CREEK DR	I18	125
IVANAS WAY	H1	93	LAS VEGAS AVE	I6	114	LOWER CANYON RD	I5	113	MESCALERO DR	C6	11	MULE CREEK DR	I19	126
J			LAS VEGAS BLVD	H6	98	LOWER COLONIAS RD	G2	76	MESILLA DR	J5	131	MULE CREEK DR	J18	141
J BAR 4 RD	I1	109	LAS VEGAS DR	H1	93	LOWER DAM HWY	E17	52	MESILLA DR	J6	132	MULLINS CT	H6	98
JACOB ST	I6	114	LAZY COUGAR RANCH RD	I1	109	LOWER LA JOYA RD	G1	75	MESQUITE DR	E17	52	MULLINS DR	H6	98
JARED ST	I6	114	LAZY DOG RD	I1	109	LUCERO LN	G12	85	MESTEÑO RD	G4	78	MULLINS SPUR	H6	98
JEFFREYS DR	I6	114	LAZY T RANCH RD	F1	57	LUCILLE LN	H5	97	METZGER DR	E2	37	MULO CT	K4	147
JOLLY JEEP TRL	H3	95	LEGER RANCH RD	H6	98	LUJAN RD	I1	109	MI SUENO RD	E5	40	N		
JOLLY JEEP TRL	H4	96	LEROY PACHECO DR	I6	114	LUNA CIR	H6	98	MICA DR	E17	52	N 353 NORTH BOUND ON RAMP	H6	98
JONES RD	H6	98	LEVIS PL	K4	147	LUNA DR	H5	97	MIDPINE DR	F2	58	N CASTLEVIEW DR	H6	98
JOSE ESTRADA RD	E14	49	LEYBA LN	F1	57	LUNA DR	H6	98	MILAGRO WOODS	G1	75	N CLIFF RD	E3	38
JOSE GONZALES RD	G1	75	LEYBA LN	G1	75	LYNAN CANYON RD	I9	117	MINERAL LN	H5	97	N CONCHAS DR	E17	52
JOSE GONZALES RD	H1	93	LIMESTONE RD	C3	8	LYNAN CANYON RD	J9	135	MIRA SOL RD	G5	79	N LUNA DR	H5	97
JOYA DEL PADRE RD	G1	75	LINDA LN	H5	97	M			MIRA SOL RD	G6	80	N LUNA DR	H6	98
JUNIPER DR	I6	114	LINDA LN	H6	98	MACHO CANYON RD	I1	109	MIRASOL LN	G1	75	N MARINA RD	E17	52
JUNIPER LN	G1	75	LITTLE BLACK RD	G1	75	MADDOX RD	J15	138	MIRASOL LN	H1	93	N TEE RD	H4	96
JUSTIN ST	I6	114	LITTLE WHITE RD	G1	75	MADDOX RD	J16	139	MISHAWAKA RD	G9	82	NANAS RD	G21	92
K			LODGE RD	E17	52	MAGNOLIA RD	D15	30	MISHAWAKA RD	H9	101	NATURE TRAIL RD	K4	147
KEMM DR	H6	98	LODGE RD	K4	147	MAGNOLIA RD	D16	31	MOCKINGBIRD DR	K5	148	NIAGRA DR	H1	93

NICKEL LN	E17	52	NM HIGHWAY 281	G6	80	NM HIGHWAY 518	J6	132	P		PINE RIDGE DR	G5	79	
NIGHTSHADE DR	I4	112	NM HIGHWAY 281	H6	98	NM HIGHWAY 518	K6	149	PACHECO LN	G12	85	PINE RIDGE DR	G6	80
NING RD	H6	98	NM HIGHWAY 283	G5	79	NM HIGHWAY 63	F1	57	PACO RD	G5	79	PINO CT	K4	147
NIX DR	H3	95	NM HIGHWAY 283	G6	80	NM HIGHWAY 63	G1	75	PAISANO LN	E15	50	PINO DR	K4	147
NIX DR	H4	96	NM HIGHWAY 283	H4	96	NM HIGHWAY 63	H1	93	PAISANO LN	E16	51	PINO RD	H6	98
NM HIGHWAY 104	C21	19	NM HIGHWAY 283	H5	97	NM HIGHWAY 63	I1	109	PAJARITO DR	E17	52	PINON DR	K4	147
NM HIGHWAY 104	D14	29	NM HIGHWAY 3	A3	2	NM HIGHWAY 63	J1	128	PALOMA AVE	K4	147	PINON HILL RD	H1	93
NM HIGHWAY 104	D15	30	NM HIGHWAY 3	A4	3	NM HIGHWAY 63	K1	144	PANCHUELA RD	K1	144	PINON LN	G1	75
NM HIGHWAY 104	D16	31	NM HIGHWAY 3	B3	4	NM HIGHWAY 65	H5	97	PAPOOSE TRL	E2	37	PINON RD	E17	52
NM HIGHWAY 104	D17	32	NM HIGHWAY 3	B4	5	NM HIGHWAY 65	H6	98	PAPOOSE TRL	F2	58	PINON RIDGE RD	G1	75
NM HIGHWAY 104	D18	33	NM HIGHWAY 3	C4	9	NM HIGHWAY 65	I4	112	PARAISO CT	K4	147	PINON RIDGE RD	H1	93
NM HIGHWAY 104	D19	34	NM HIGHWAY 3	D3	22	NM HIGHWAY 65	I5	113	PARK DR	G6	80	PITAYA AVE	H6	98
NM HIGHWAY 104	D20	35	NM HIGHWAY 3	D4	23	NM HIGHWAY 94	J5	131	PARK SPRINGS RD	C7	12	PLACITA DEL LLANO RD	H6	98
NM HIGHWAY 104	E14	49	NM HIGHWAY 3	E3	38	NM HIGHWAY 94	J6	132	PARK SPRINGS RD	C8	13	PLACITA DEL ORO RD	C6	11
NM HIGHWAY 104	E17	52	NM HIGHWAY 34	D1	20	NM HIGHWAY 94	K5	148	PARK SPRINGS RD	C9	14	PLACITAS DE LOS PADRES	I4	112
NM HIGHWAY 104	F12	68	NM HIGHWAY 34	E1	36	NORTH RD	H6	98	PASCUAL DR	K4	147	PLAZA DE ORTIZ DR	G1	75
NM HIGHWAY 104	F13	69	NM HIGHWAY 34	F1	57	NOVA RD	F2	58	PASEO DE COTA DR	E4	39	PLAZA DE ORTIZ LN	G1	75
NM HIGHWAY 104	F14	70	NM HIGHWAY 386	C6	11	NUDO CT	K4	147	PASEO DE LAS VISTAS DR	I4	112	PLAZA DEL SUR RD	C4	9
NM HIGHWAY 104	G10	83	NM HIGHWAY 386	C7	12	O			PASEO LAREDO	F3	59	PONDEROSA DR	K4	147
NM HIGHWAY 104	G11	84	NM HIGHWAY 419	F14	70	OJITO LA JARA	G1	75	PATRON RD	K4	147	PONDEROSA RD	K4	147
NM HIGHWAY 104	G12	85	NM HIGHWAY 419	F15	71	OLD DENVER HWY	G1	75	PAVO CT	K4	147	PONTIAC DR	C6	11
NM HIGHWAY 104	H10	102	NM HIGHWAY 419	G14	87	OLD MINERAL HILL RD	H3	95	PEACH DR	G1	75	POOL CT	I5	113
NM HIGHWAY 104	H6	98	NM HIGHWAY 419	G15	88	OLD NATIONAL RD	H6	98	PEAK VIEW RD	E5	40	PORK CHOP DR	H6	98
NM HIGHWAY 104	H7	99	NM HIGHWAY 419	H14	105	OLD RANCHO RD	G4	78	PEBBLE RD	E3	38	PORKCHOP HILL DR	H6	98
NM HIGHWAY 104	H8	100	NM HIGHWAY 419	H15	106	OLD RANCHO RD	H4	96	PECOS LN	K1	144	PORTER PARK	G1	75
NM HIGHWAY 104	H9	101	NM HIGHWAY 419	I15	122	OLD STONE RUINS	F2	58	PEDRO ROMERO LN	G12	85	POST OFFICE LN	F13	69
NM HIGHWAY 105	K4	147	NM HIGHWAY 419	I16	123	OLIVIA RD	H6	98	PENASCO BLANCO DR	K4	147	POWER POINT WAY	H6	98
NM HIGHWAY 105	K5	148	NM HIGHWAY 419	I17	124	ORION DR	K5	148	PENASCO DR	E3	38	PRAIRIE HILL RD	I7	115
NM HIGHWAY 129	C16	17	NM HIGHWAY 419	J17	140	ORLANDO RD	G5	79	PENDARIES VILLAGE LN	K4	147	PROSPERO DR	H6	98
NM HIGHWAY 129	D16	31	NM HIGHWAY 419	J18	141	ORTIZ DR	G6	80	PENNY LN	G4	78	PURPLE THISTLE LN	G1	75
NM HIGHWAY 223	H1	93	NM HIGHWAY 451	C7	12	ORTIZ LN	J6	132	PERCH PL	E17	52	Q		
NM HIGHWAY 250	H6	98	NM HIGHWAY 484	D4	23	OSO RD	J5	131	PIEDRA BLANCA RD	H6	98	QUEENS ST	I6	114
NM HIGHWAY 250	I6	114	NM HIGHWAY 50	G1	75	OSO RD	K5	148	PIKE PL	E17	52	QUINTANA DR	G1	75
NM HIGHWAY 266	J5	131	NM HIGHWAY 50	H1	93	OSO RD	K6	149	PINE CREST DR	H1	93	R		
NM HIGHWAY 276	K3	146	NM HIGHWAY 518	H6	98	OUR LADY OF GUADALUPE	C4	9	PINE FOREST DR	I5	113	RABBIT RUN	G1	75
NM HIGHWAY 276	K4	147	NM HIGHWAY 518	I6	114	OVER PASS RD	I7	115	PINE LN	K1	144	RACIMO CIR	F2	58

RAILROAD LN	F1	57	RODEWAY DR	G1	75	SAN PABLO LOOP	H4	96	STELLAR DR	K6	149	TRAIL RIDE LN	I1	109
RAINBOW RD	J4	130	RODGERS RD	J5	131	SAN YSIDRO LN	F2	58	STORRIE AVE	I6	114	TREMENTINA RD	E15	50
RAINBOW RD	K4	147	ROGERS DR	H6	98	SANCHEZ RD	E3	38	STORRIE LAKE DR	H6	98	TREMENTINA RD	F14	70
RAINBOW TROUT LN	H1	93	ROJO LN	G1	75	SANDOVAL LN	H1	93	STORRIE LAKE DR	I6	114	TREMENTINA RD	F15	71
RAMA RD	D4	23	ROMERO PARK	G1	75	SANDSTONE CIR	E17	52	SULTAN ST	H6	98	TRES LAGUNAS RD	I1	109
RAMP	I6	114	RONNIES RD	H6	98	SANTO ISIDRO LN	C3	8	SUNSHINE LN	G1	75	TRES ST	E17	52
RANCHITO ROYBAL LN	G1	75	ROSE ST	H6	98	SARA ST	I6	114	SUNSHINE LN	H1	93	TRIGG RD	F21	73
RANCHITO ROYBAL LN	H1	93	ROUGEMONT LN	F2	58	SARA ST	I7	115	SUSAN K LN	G4	78	TRIGG RD	F22	74
RANCHO DE VALENCIA	G1	75	ROUGEMONT LN	H1	93	SARAH LN	G5	79	SWALLOW RD	K4	147	TRIGG RD	G20	91
RANGER LN	G1	75	ROXIE RD	G4	78	SEDILLO RANCH RD	F2	58	SYDNEY LN	H6	98	TRIGG RD	G21	92
RAVEN RIDGE LN	G1	75	ROYAL OAK RANCH RD	G1	75	SEE YA RD	H6	98	SYDNEY ST	H6	98	TRIGG RD	H20	108
RAVEN RIDGE RD	H1	93	ROYBAL PARK	G1	75	SEE YA RD	I6	114	T			TRIGG RD	I20	127
REBECCA ST	I6	114	RUDOLPH DR	H6	98	SEEDMAN RD	H6	98	TAMARA LN	G1	75	TRIGG RD	J19	142
RED FOX TRL	I1	109	RUSS RD	K4	147	SENA RANCH RD	E5	40	TAPIA LN	A1	1	TRIGG RD	J20	143
RED HILL RD	D6	25	RUTHS RDS	J16	139	SENA RD	G1	75	TECOLOTE UNDERPASS LN	F5	61	TUPELO ST	H6	98
RED HILL RD	D7	26	S			SERRANO DR	G1	75	TECOLOTE UNDERPASS RD	F5	61	TURKEY TRL	H3	95
RED TAIL RDG	H2	94	S 343 SOUTH BOUND ON RAMP	H6	98	SHASTA LN	G1	75	TEE LOOP	G1	75	TURQUOISE DR	E17	52
REGALIA LN	E3	38	S 343 NORTH BOUND EXIT RAMP	H6	98	SHEA AVE	I6	114	TELESFOR LN	G1	75	TWINS PONDS LN	H4	96
RESORT DR	H1	93	S CAMPGROUND	E17	52	SHERIDAN DR	G6	80	TEPEE RD	E2	37	TWO LOT RD	J9	135
REYES DR	K5	148	S CANYON RD	D7	26	SHERIDAN LN	G6	80	TEPEE RD	F2	58	U		
RIDGE RD	E17	52	S CONCHAS DR	E17	52	SHERIDAN RD	F6	62	TERRERO RANCH RD	J1	128	UNKNOWN3	J4	130
RIM RD	F2	58	S COVE CAMPGROUND LN	E17	52	SHERIDAN RD	G6	80	TERTULIA LN	I1	109	UNO ST	E17	52
RINCON BONITA LN	C2	7	S RANGE RD	I9	117	SHERLOCK ST	H6	98	THE HOLLOW	G1	75	URIOSTE DR	C6	11
RINCON DEL CIELO RD	G1	75	SAGEBRUSH WAY	E3	38	SHORT ST	E17	52	TIENDITA RD	F2	58	US HIGHWAY 285	A1	1
RINCON MONTOSO	J4	130	SAGRADA FAMILIA LN	F1	57	SILT RD	C4	9	TIERRA DEL DIOS RD	D1	20	US HIGHWAY 84	C7	12
RIVER CABIN RD	H1	93	SAINT ANTHONYS LN	D4	23	SILVER FEATHER TRL	H2	94	TIERRA DEL DIOS RD	D2	21	US HIGHWAY 84	D6	25
RIVER RD	E2	37	SALAS LN	H6	98	SINGLETON RD	E21	54	TIERRA DEL VALLE DR	E3	38	US HIGHWAY 84	D7	26
RIVER RD	F2	58	SALE BARN RD	G6	80	SINGLETON RD	F21	73	TIERRA DEL VALLE DR	E4	39	US HIGHWAY 84	E6	41
RIVERA LN	G1	75	SALIDA RD	G1	75	SKATING POND RD	H5	97	TIMBERLINE RD	K4	147	US HIGHWAY 84	F6	62
ROAD RUNNER RD	G5	79	SALT CEDAR DR	I6	114	SKYLINE TRL	K4	147	TINKER RD	H5	97	US HIGHWAY 84	G6	80
ROAD RUNNER RD	G6	80	SAN ANTONIO SPUR	H6	98	SMITH LN	H6	98	TO BE NAMED	H4	96	UTE DR	C6	11
ROADRUNNER LN	E17	52	SAN ANTONIO ST	H6	98	SPRUCE DR	I6	114	TODYS LN	F6	62	UWC DR	I5	113
ROCK HOUSE RD	D7	26	SAN JUAN DEL RIO	H1	93	SPRUCE DR	K4	147	TOPAZ LN	G6	80	V		
ROCKY BLFS	F2	58	SAN LUCERO ST	H6	98	ST JOSEPH DR	I5	113	TRACTOR RD	G1	75	VALENCIA CIR	G1	75
RODEO	E4	39	SAN LUIS ST	G1	75	STAR HILL DR	J5	131	TRAIL CROSS DR	I4	112	VALERIE DR	H6	98
RODEO GROUNDS RD	H5	97				STELLA LN	H5	97	TRAIL PINES TRL	K4	147	VALLEY VIEW CT	K4	147

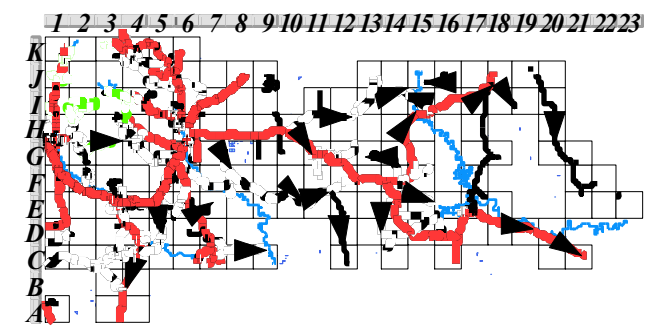
VARELA GARCIA DR	G1	75
VARELA LN	H1	93
VARELA LN	H6	98
VARIADERO LN	E14	49
VIA GETRUDITAS LOOP	G1	75
VIA PATINA	H6	98
VICTORIA DR	G6	80
VILLA SANGRIA	H6	98
VISION DR	E3	38
VISTA BONITA DR	K4	147
VISTA DE CIELO LN	I1	109

VISTA DE DIOS PASS	G1	75
VISTA DE ROCIADA DR	K4	147
VISTA DEL NORTE DR	K5	148
VISTA GRANDE	G1	75
VISTA PL	K4	147
VISTAS DE VEGAS	H6	98
VOYGER DR	E3	38
W		
W BARANCA ST	E17	52
W CASTLEVIEW DR	H6	98
W FOREST DR	K4	147

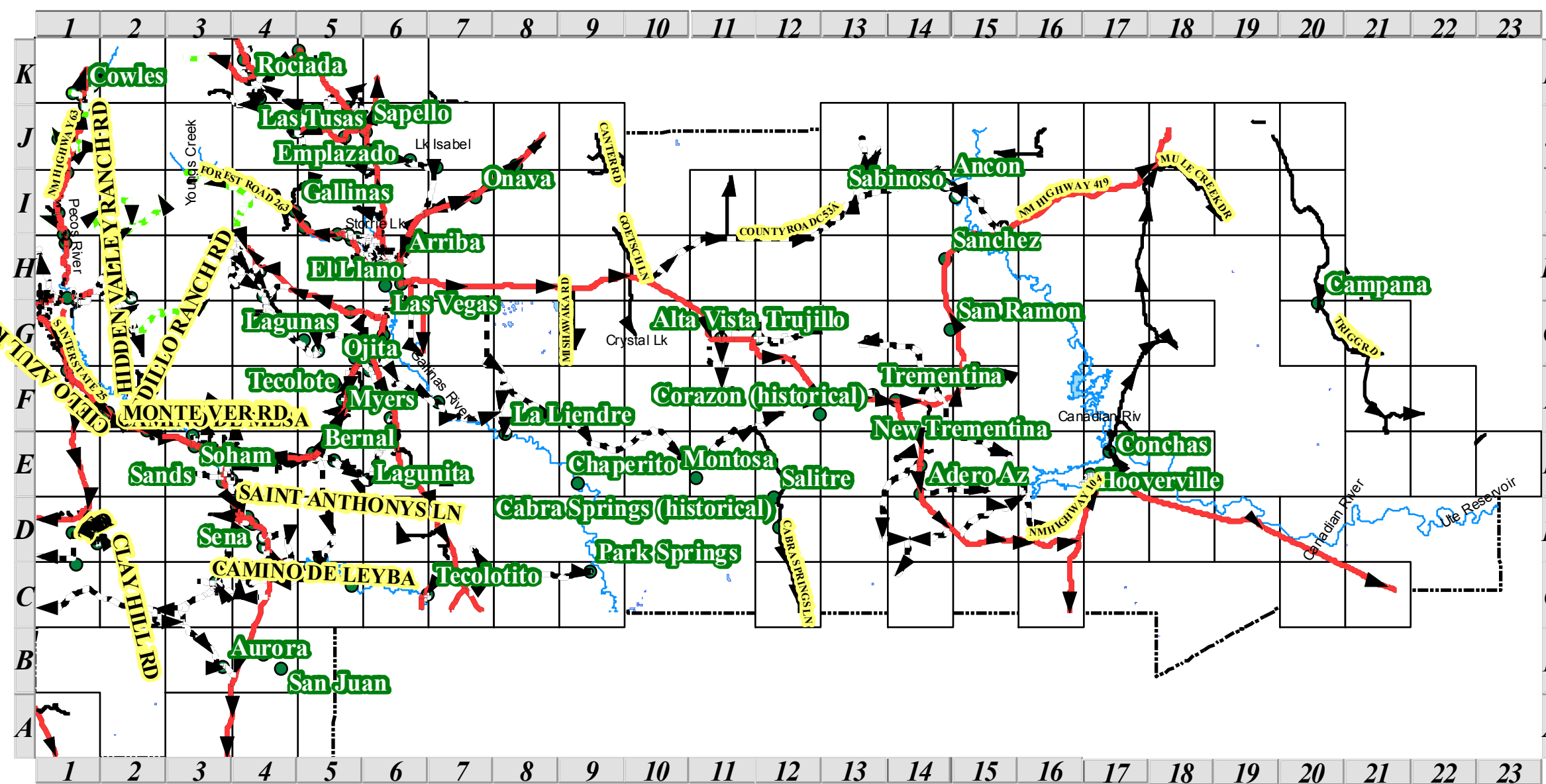
W PECOS CANYON EST	K1	144
WAGON MOUND VIEW RD	H11	103
WAGON MOUND VIEW RD	I11	118
WALLEYE RD	E17	52
WETLAND DR	H1	93
WHISPERING CREEK DR	D1	20
WHITE HAWK TRL	H2	94
WIGWAM TRL	F2	58
WILD WINGS CIR	H2	94
WILDERNESS LN	K1	144
WILDFIRE PL	K4	147

WILDFLOWER LN	G1	75
WILDFLOWER PL	K4	147
WILLIAMS DR	H6	98
WILLOW CREEK RD	J9	135
WILLOW LN	H6	98
WIND HORSE RANCH RD	G2	76
WIND HORSE RANCH RD	H2	94
WINDSOR RD	K1	144
WORD	H6	98
WYATT DR	J5	131
WYATT DR	J6	132

Y		
YEL RD	G1	75
YELLOW RD	G1	75
YELLOWBRICK RD	C7	12
YOSEMITE DR	F2	58
YUCCA DR	E17	52
YUCCA RD	E17	52
Z		
ZEAM WAY	H6	98
ZIA RD	G1	75











Current Page Locator Mask



**San Miguel County Map Book
2014**



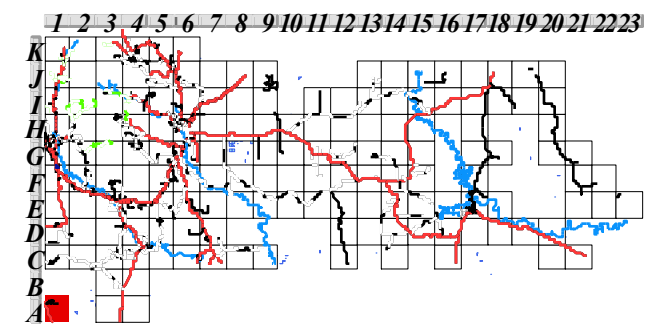
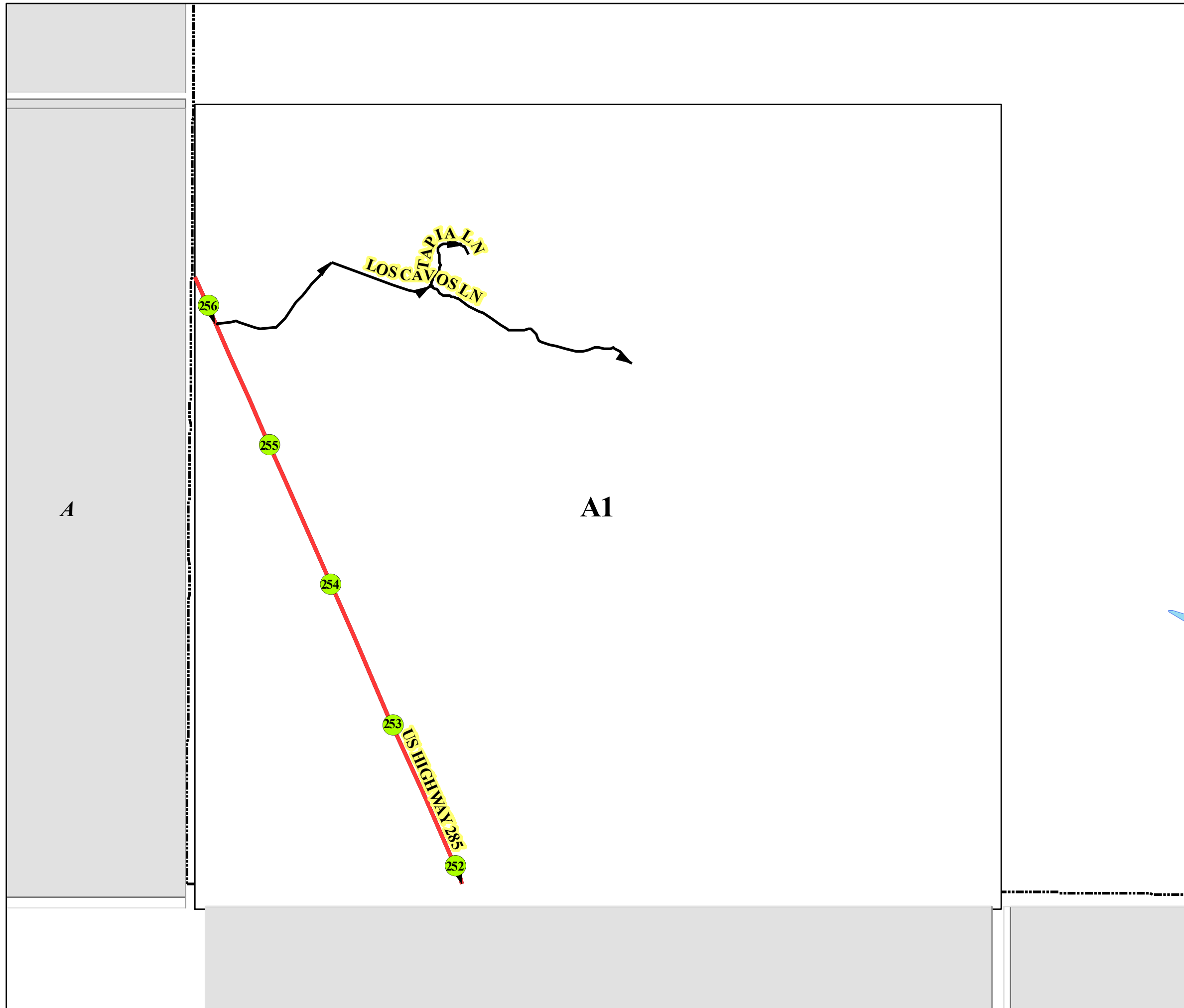
-  County Rds
-  State Rds
-  Federal Rds
-  Private & Public Rds
-  Towns & Villages
-  Mile Markers
-  Current Page
-  Locator Mask



This product is for informational purposes and may not have been prepared for, or be suitable for legal, engineering, or surveying purposes. Users of this information should review or consult the primary data and information sources to ascertain the usability of the information.

Map created by: Mária H. Vásquez

Wednesday, April 23, 2014



Current Page Locator Mask

San Miguel County Map Book
2014



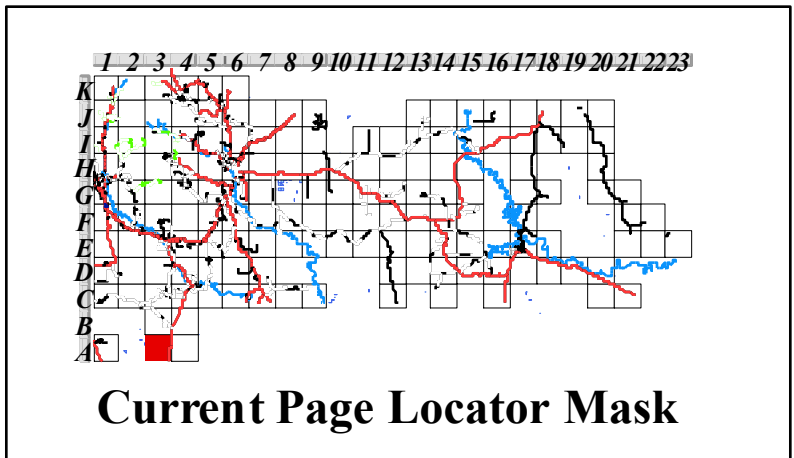
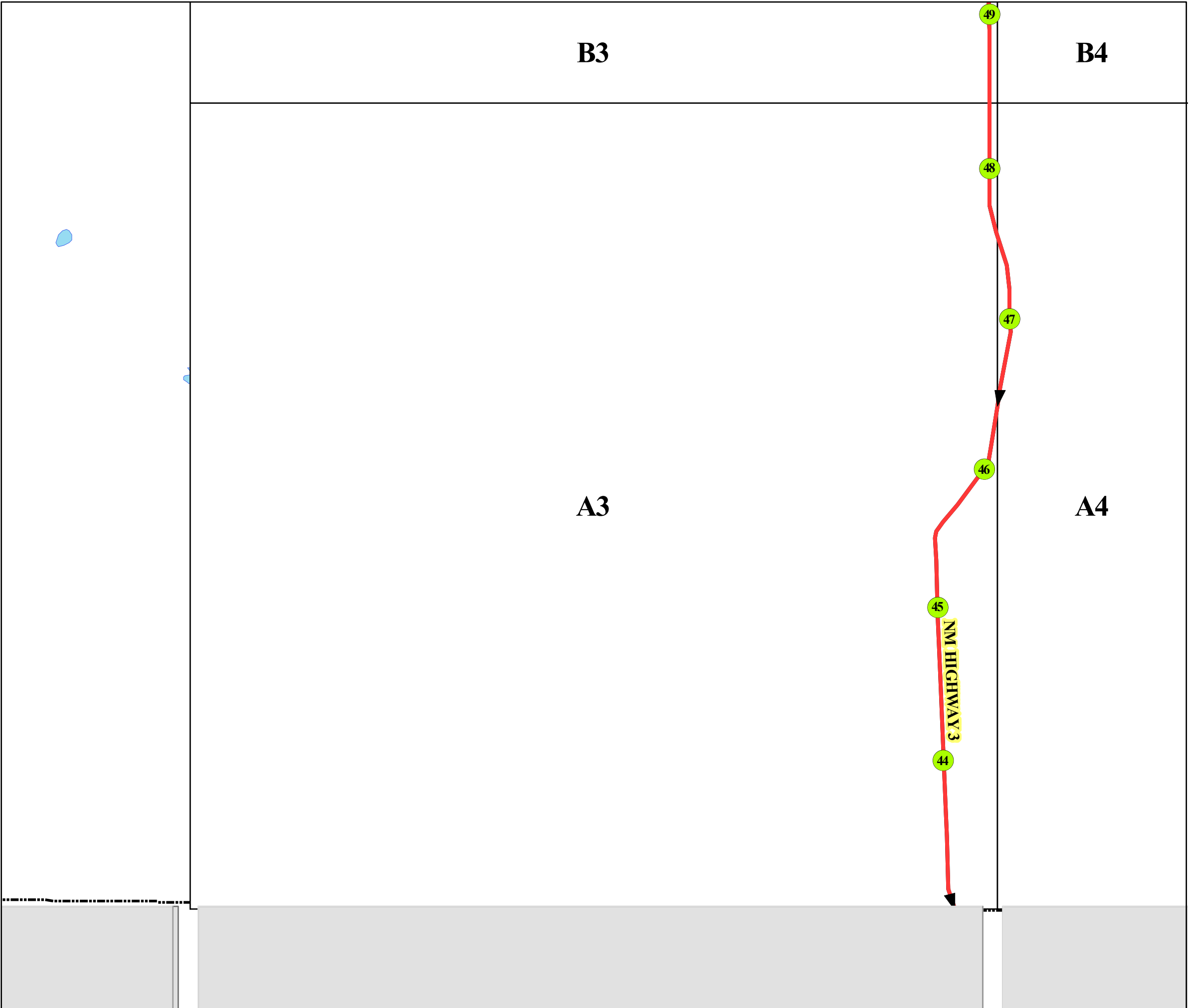
- County Rds
- ▶ State Rds
- ▶ Federal Rds
- Private & Public Rds
- Towns & Villages
- Mile Markers
- Current Page
- Locator Mask



This product is for informational purposes and may not have been prepared for, or be suitable for legal, engineering, or surveying purposes. Users of this information should review or consult the primary data and information sources to ascertain the usability of the information.

Map created by: Mario H. Vasquez

Wednesday, April 23, 2014



San Miguel County Map Book
2014



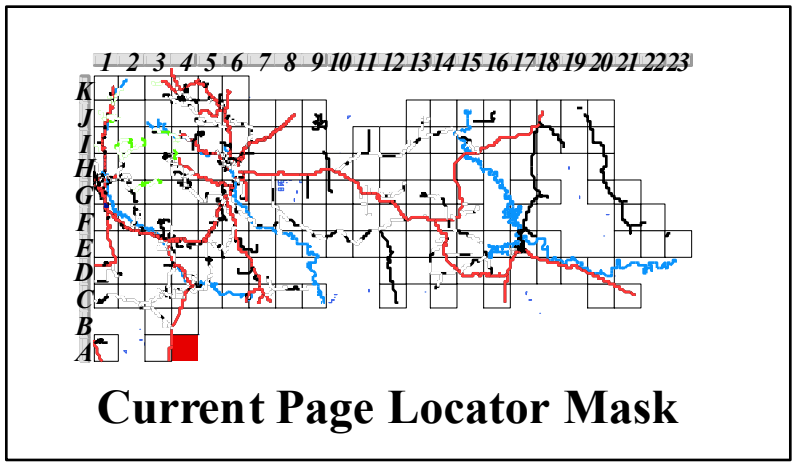
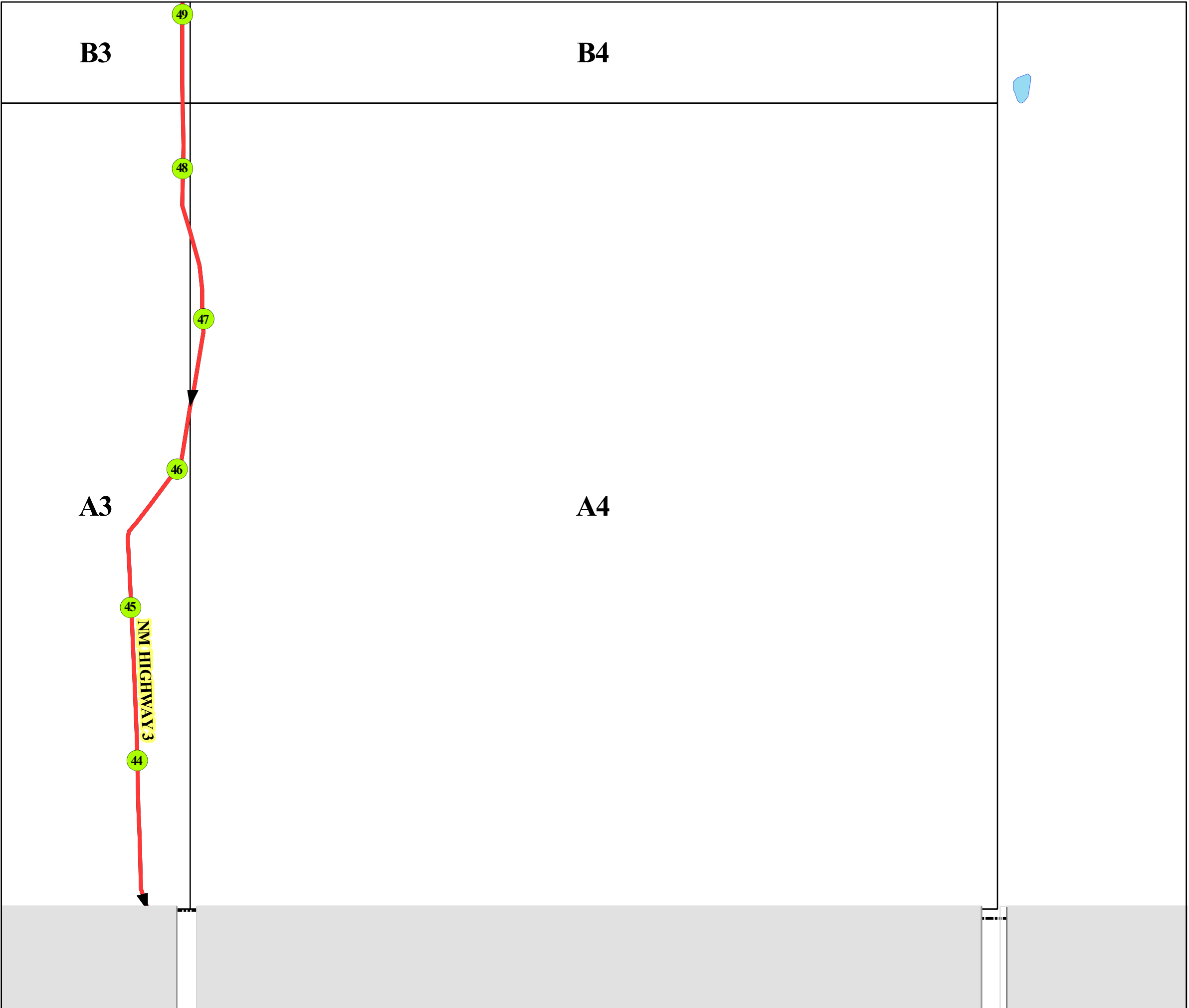
- County Rds
- ▶ State Rds
- ▶ Federal Rds
- Private & Public Rds
- Towns & Villages
- Mile Markers
- Current Page
- Locator Mask



This product is for informational purposes and may not have been prepared for, or be suitable for legal, engineering, or surveying purposes. Users of this information should review or consult the primary data and information sources to ascertain the usability of the information.

Map created by: Mario H. Vasquez

Wednesday, April 23, 2014



San Miguel County Map Book
2014



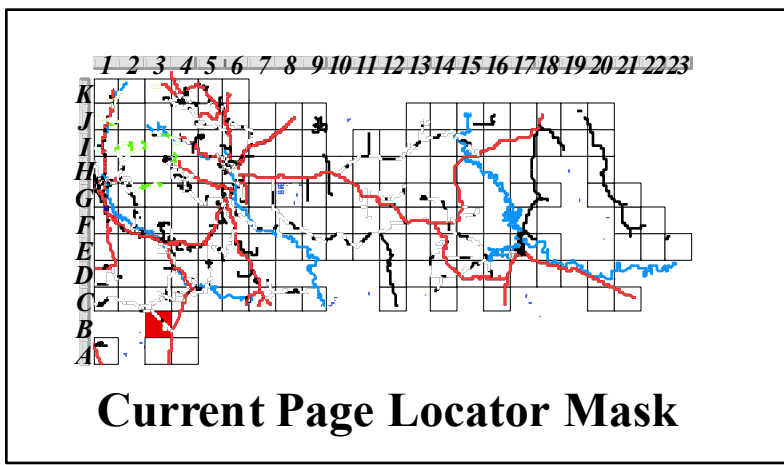
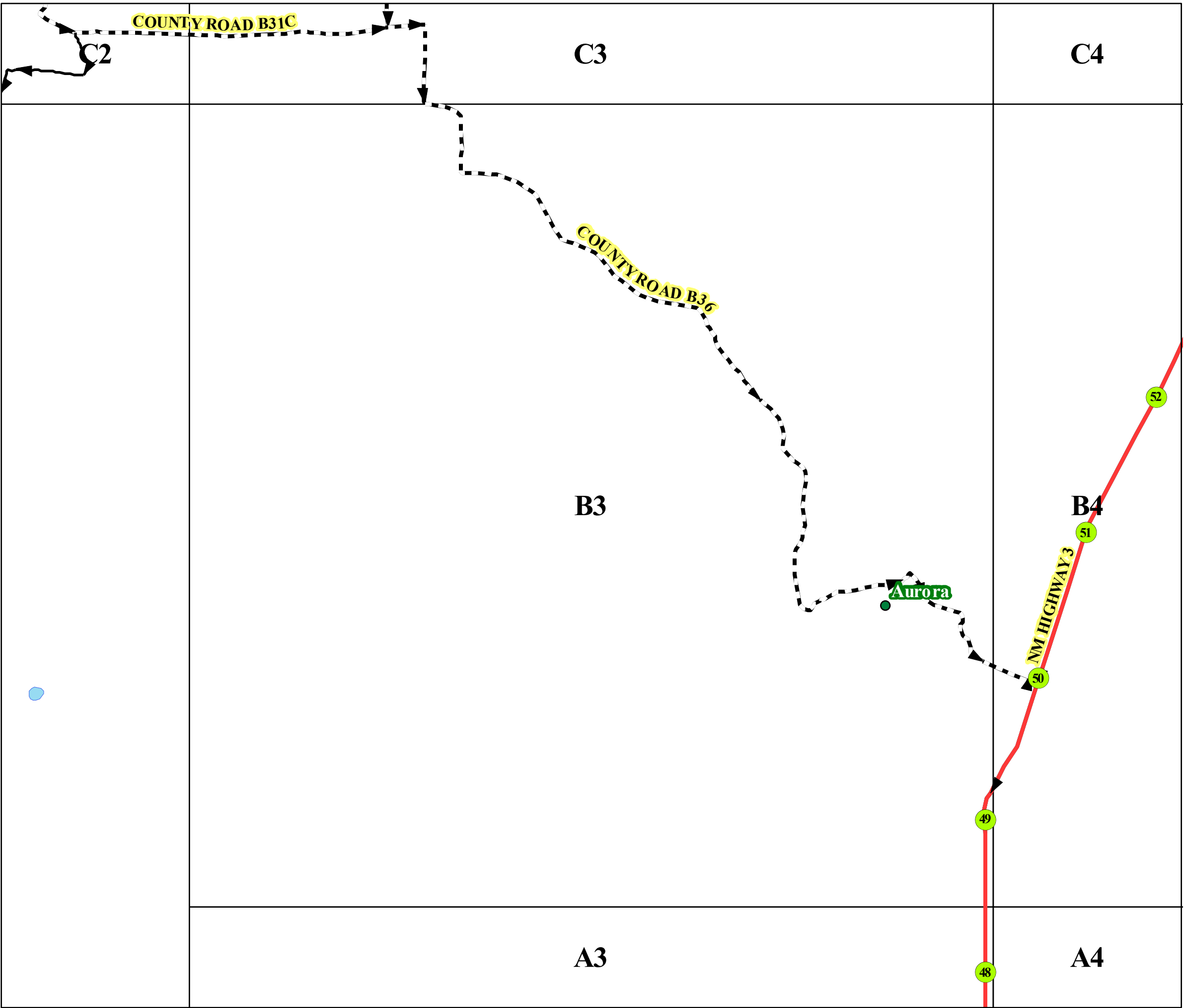
- County Rds
- ▶ State Rds
- ▶ Federal Rds
- Private & Public Rds
- Towns & Villages
- Mile Markers
- Current Page
- Locator Mask



This product is for informational purposes and may not have been prepared for, or be suitable for legal, engineering, or surveying purposes. Users of this information should review or consult the primary data and information sources to ascertain the usability of the information.

Map created by: Mario H. Vasquez

Wednesday, April 23, 2014



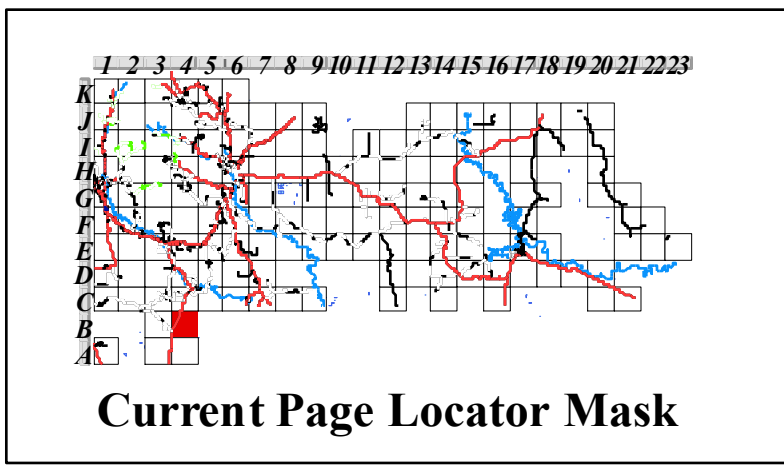
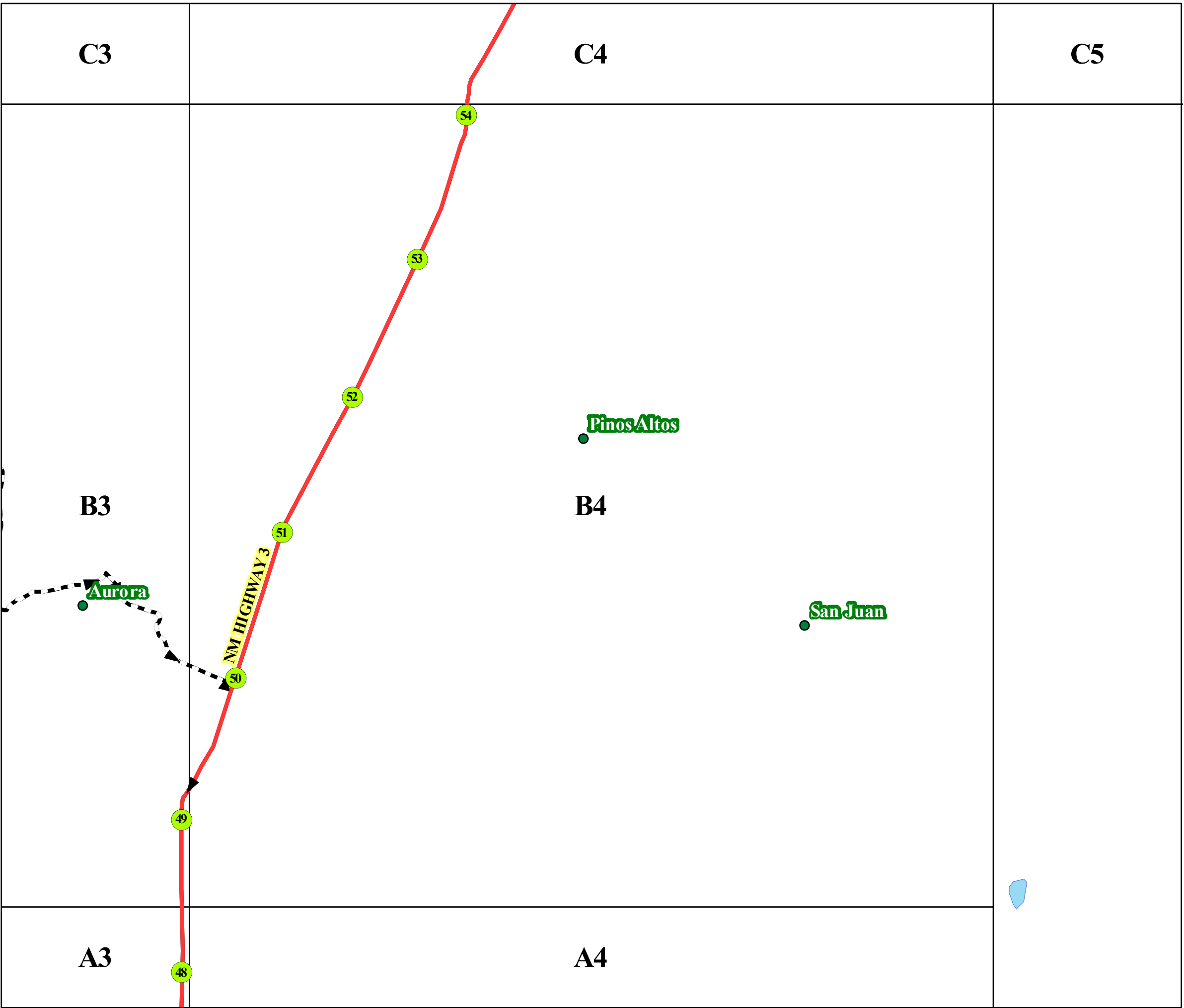
San Miguel County Map Book
2014



- County Rds
- State Rds
- Federal Rds
- Private & Public Rds
- Towns & Villages
- Mile Markers
- Current Page
- Locator Mask



This product is for informational purposes and may not have been prepared for, or be suitable for legal, engineering, or surveying purposes. Users of this information should review or consult the primary data and information sources to ascertain the usability of the information.



San Miguel County Map Book
2014



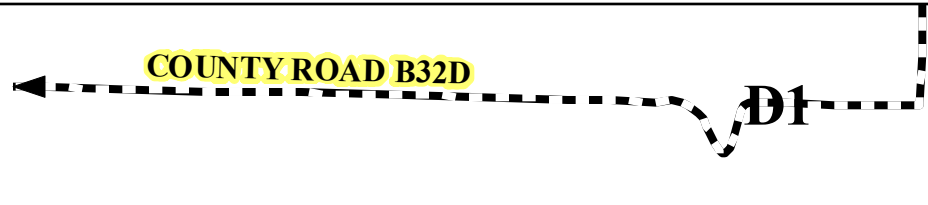
- County Rds
- ▶ State Rds
- - -▶ Federal Rds
- Private & Public Rds
- Towns & Villages
- Mile Markers
- Current Page
- Locator Mask



This product is for informational purposes and may not have been prepared for, or be suitable for legal, engineering, or surveying purposes. Users of this information should review or consult the primary data and information sources to ascertain the usability of the information.

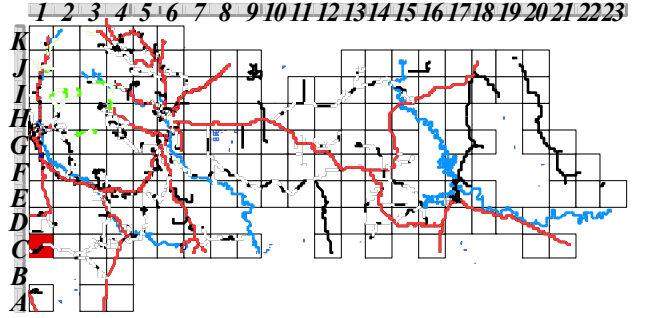
Map created by: Mario H. Vasquez

Wednesday, April 23, 2014



D2








Douthitt Place



Current Page Locator Mask

San Miguel County Map Book
2014



-  County Rds
-  State Rds
-  Federal Rds
-  Private & Public Rds
-  Towns & Villages
-  Mile Markers
-  Current Page Locator Mask



This product is for informational purposes and may not have been prepared for, or be suitable for legal, engineering, or surveying purposes. Users of this information should review or consult the primary data and information sources to ascertain the usability of the information.

Map created by: Mario H. Vasquez

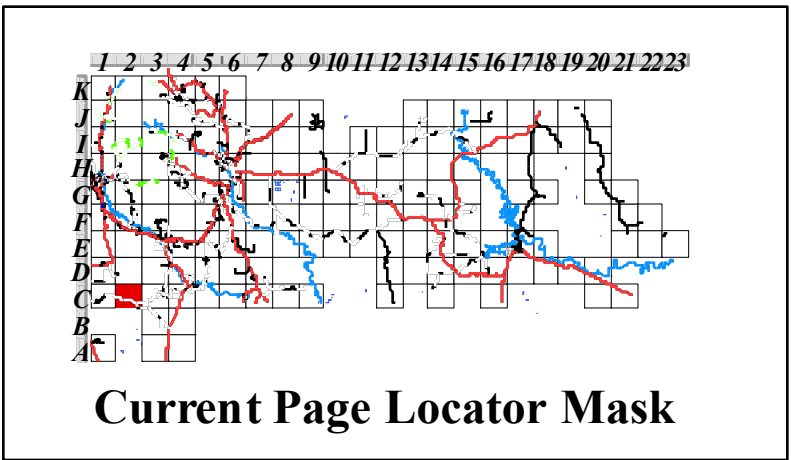
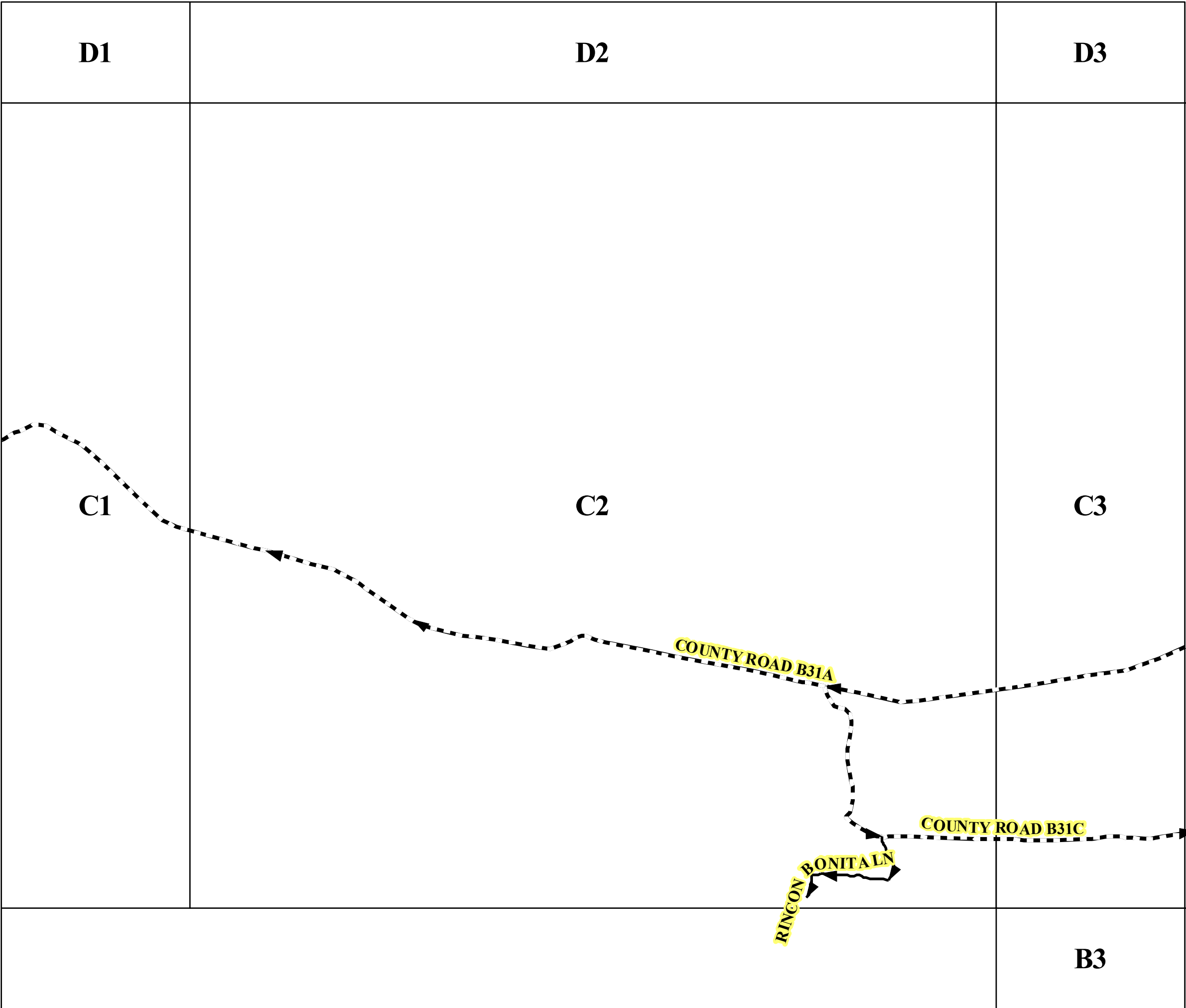
Wednesday, April 23, 2014

C

C1

COUNTY ROAD B31A

C2



San Miguel County Map Book
2014



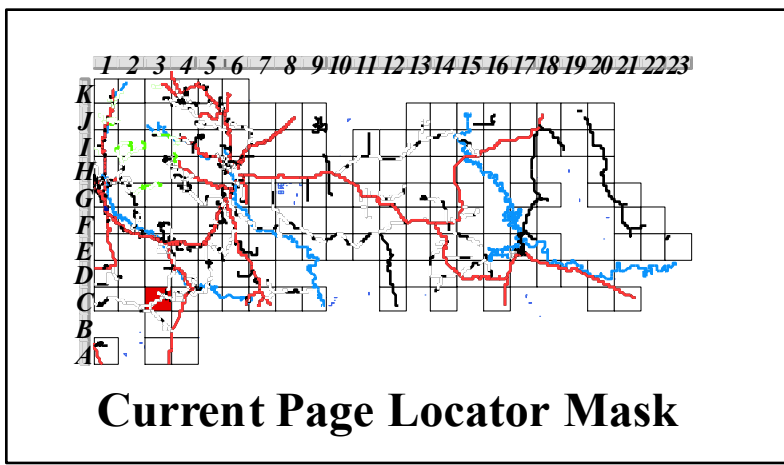
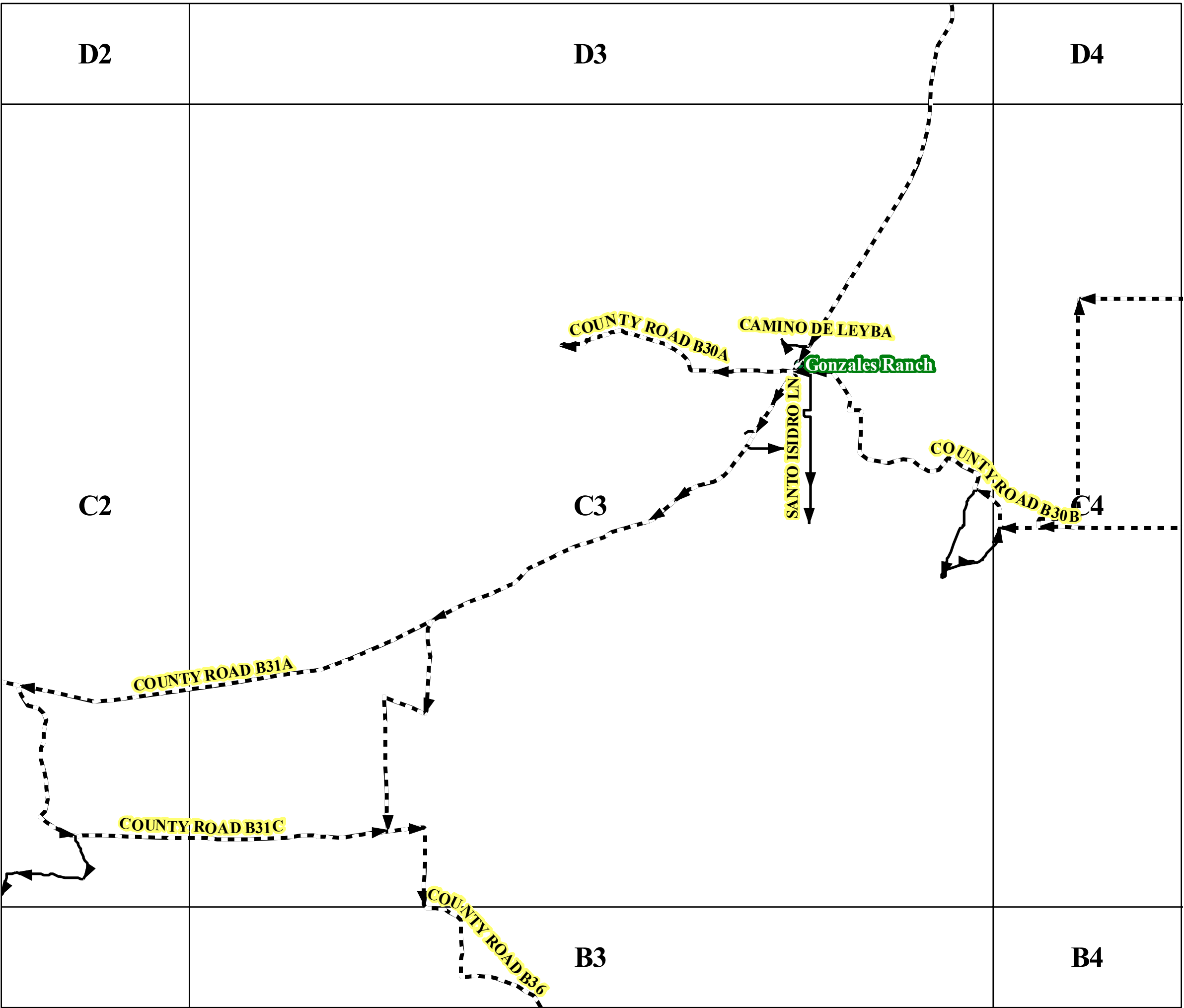
- County Rds
- State Rds
- Federal Rds
- Private & Public Rds
- Towns & Villages
- Mile Markers
- Current Page Locator Mask



This product is for informational purposes and may not have been prepared for, or be suitable for legal, engineering, or surveying purposes. Users of this information should review or consult the primary data and information sources to ascertain the usability of the information.

Map created by: Mario H. Vasquez

Wednesday, April 23, 2014



San Miguel County Map Book
2014



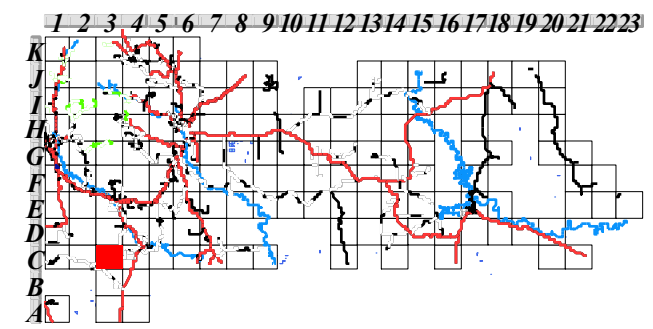
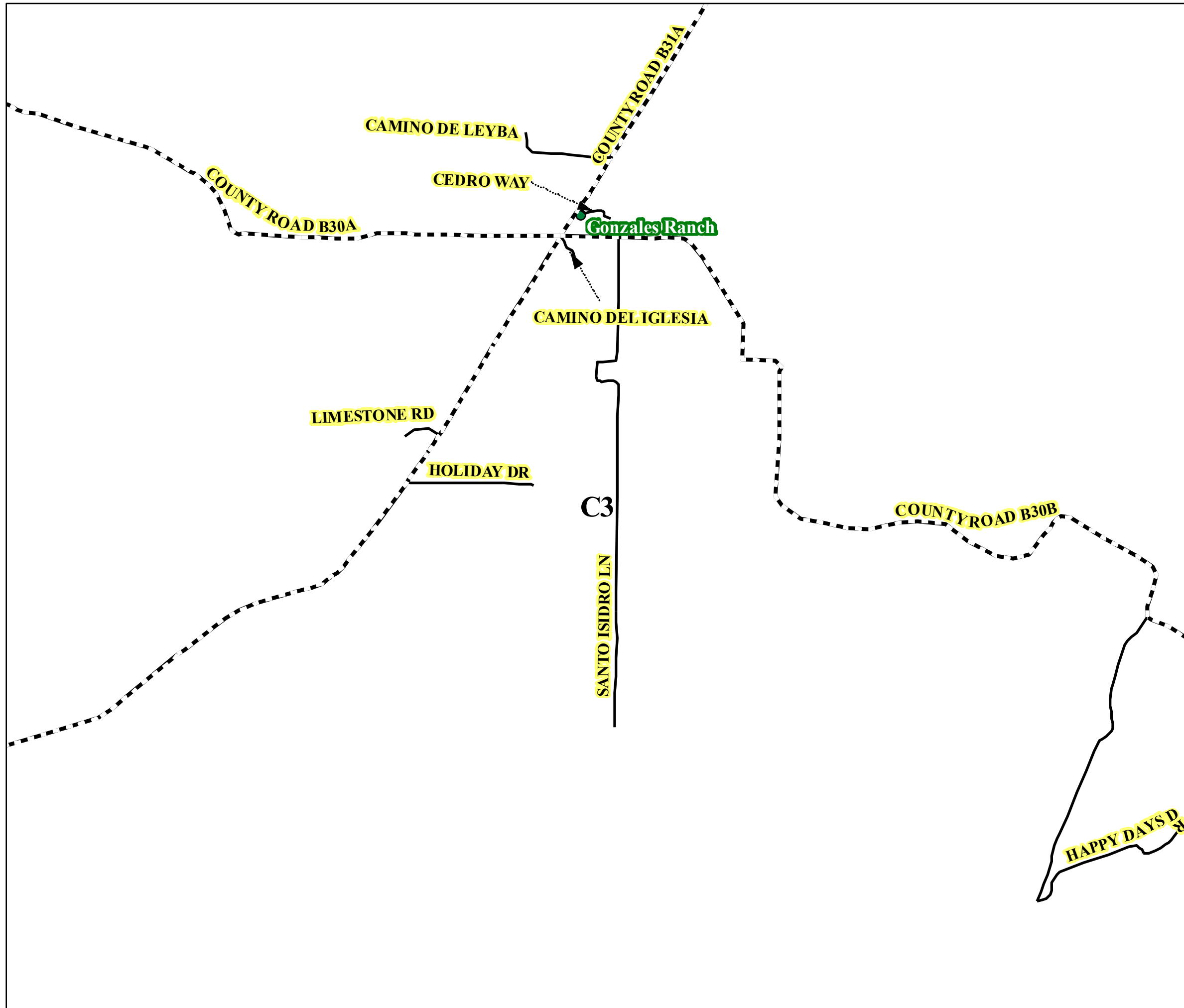
- County Rds
- State Rds
- Federal Rds
- Private & Public Rds
- Towns & Villages
- Mile Markers
- Current Page Locator Mask



This product is for informational purposes and may not have been prepared for, or be suitable for legal, engineering, or surveying purposes. Users of this information should review or consult the primary data and information sources to ascertain the usability of the information.

Map created by: Mario H. Vasquez









Wednesday, April 23, 2014



Current Page Locator Mask

**San Miguel County Map Book
2014**



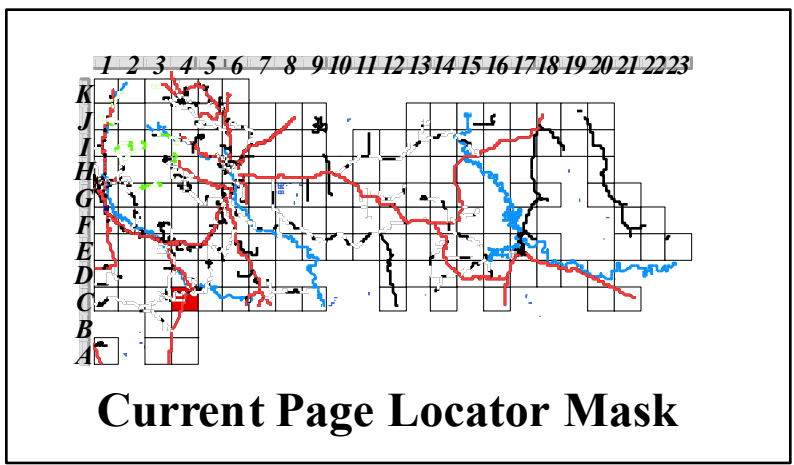
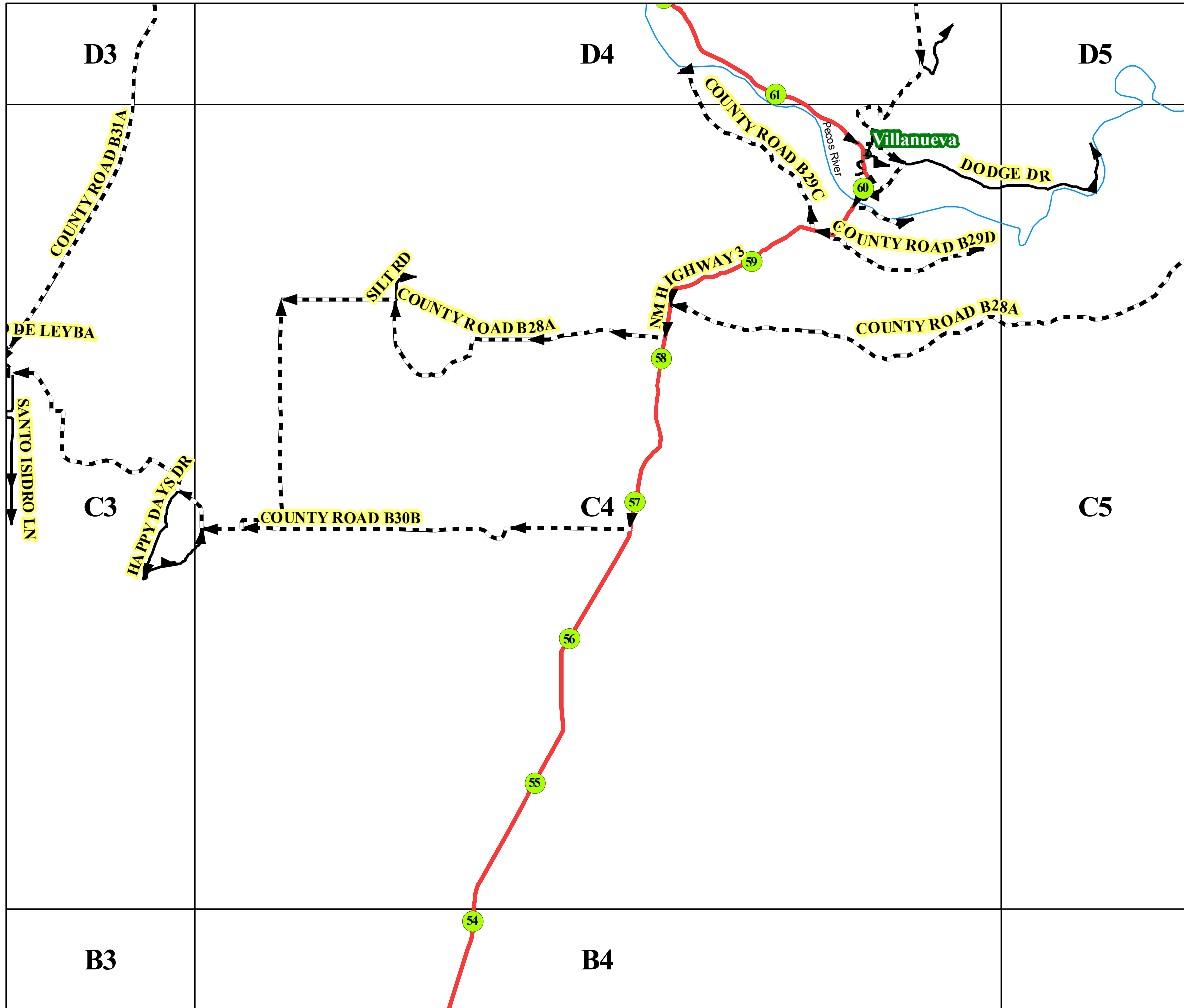
-  **County Rds**
-  **State Rds**
-  **Federal Rds**
-  **Private & Public Rds**
-  **Towns & Villages**
-  **Mile Markers**
-  **Current Page**
-  **Locator Mask**



This product is for informational purposes and may not have been prepared for, or be suitable for legal, engineering, or surveying purposes. Users of this information should review or consult the primary data and information sources to ascertain the usability of the information.

Map created by: Mario H. Vasquez

Wednesday, April 23, 2014



**San Miguel County Map Book
2014**



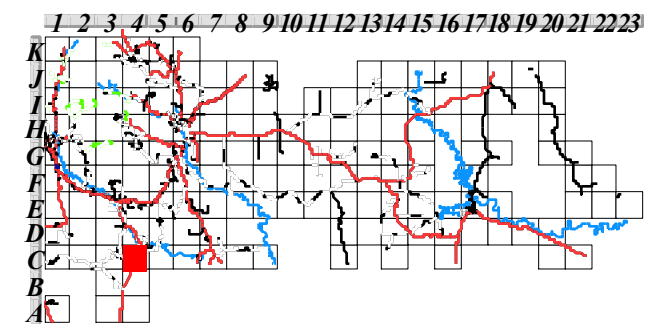
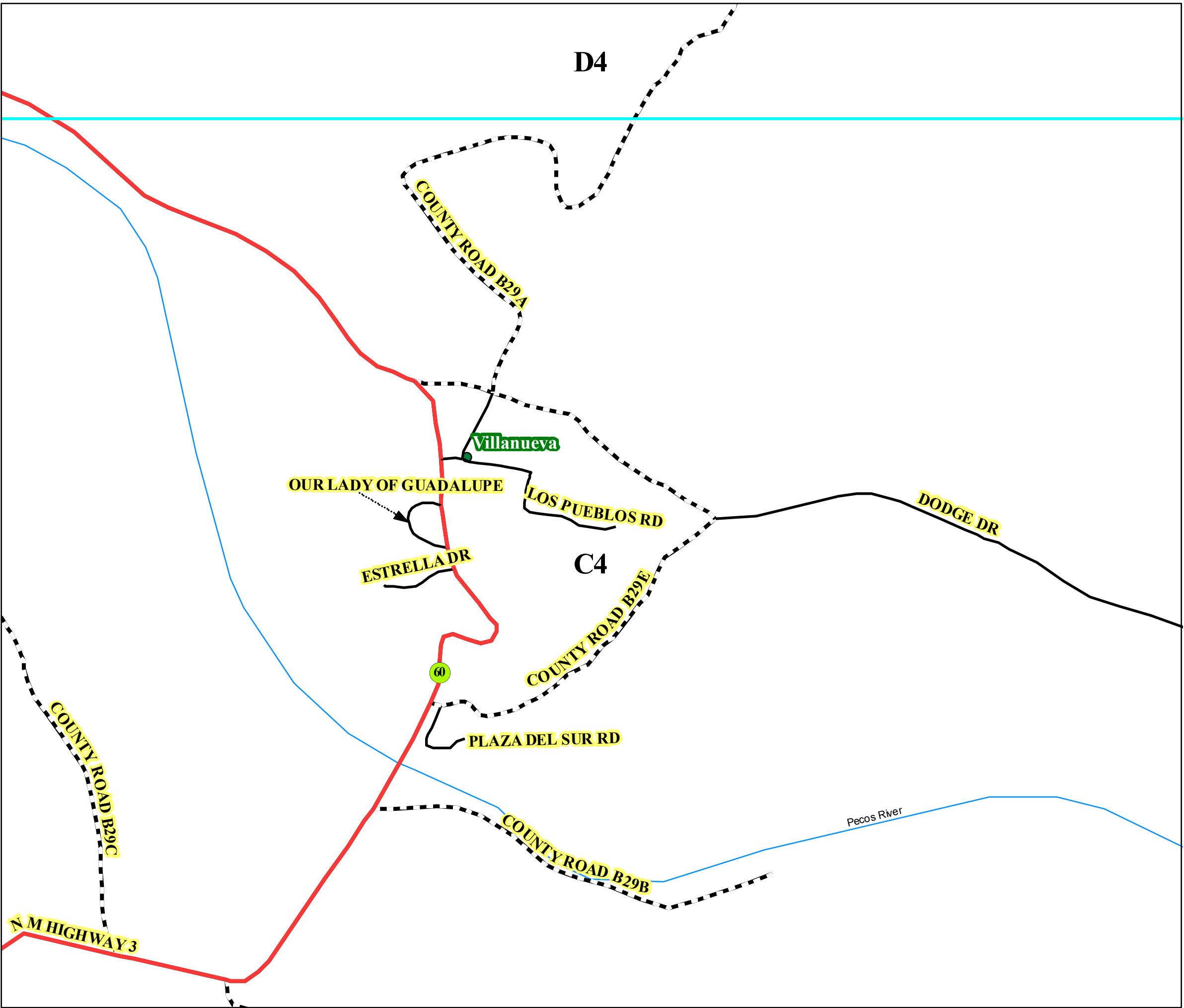
- County Rds
- State Rds
- Federal Rds
- Private & Public Rds
- Towns & Villages
- Mile Markers
- Current Page
- Locator Mask



This product is for informational purposes and may not have been prepared for, or be suitable for legal, engineering, or surveying purposes. Users of this information should review or consult the primary data and information sources to ascertain the usability of the information.

Map created by: Mario H. Vasquez









Wednesday, April 23, 2014



Current Page Locator Mask

**San Miguel County Map Book
2014**



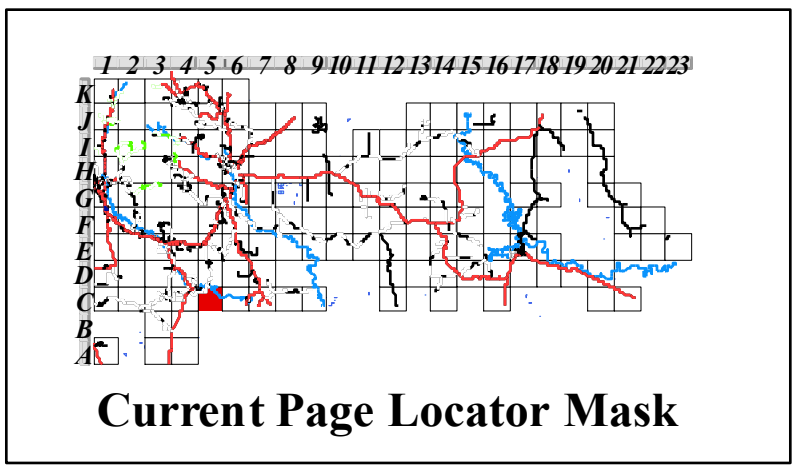
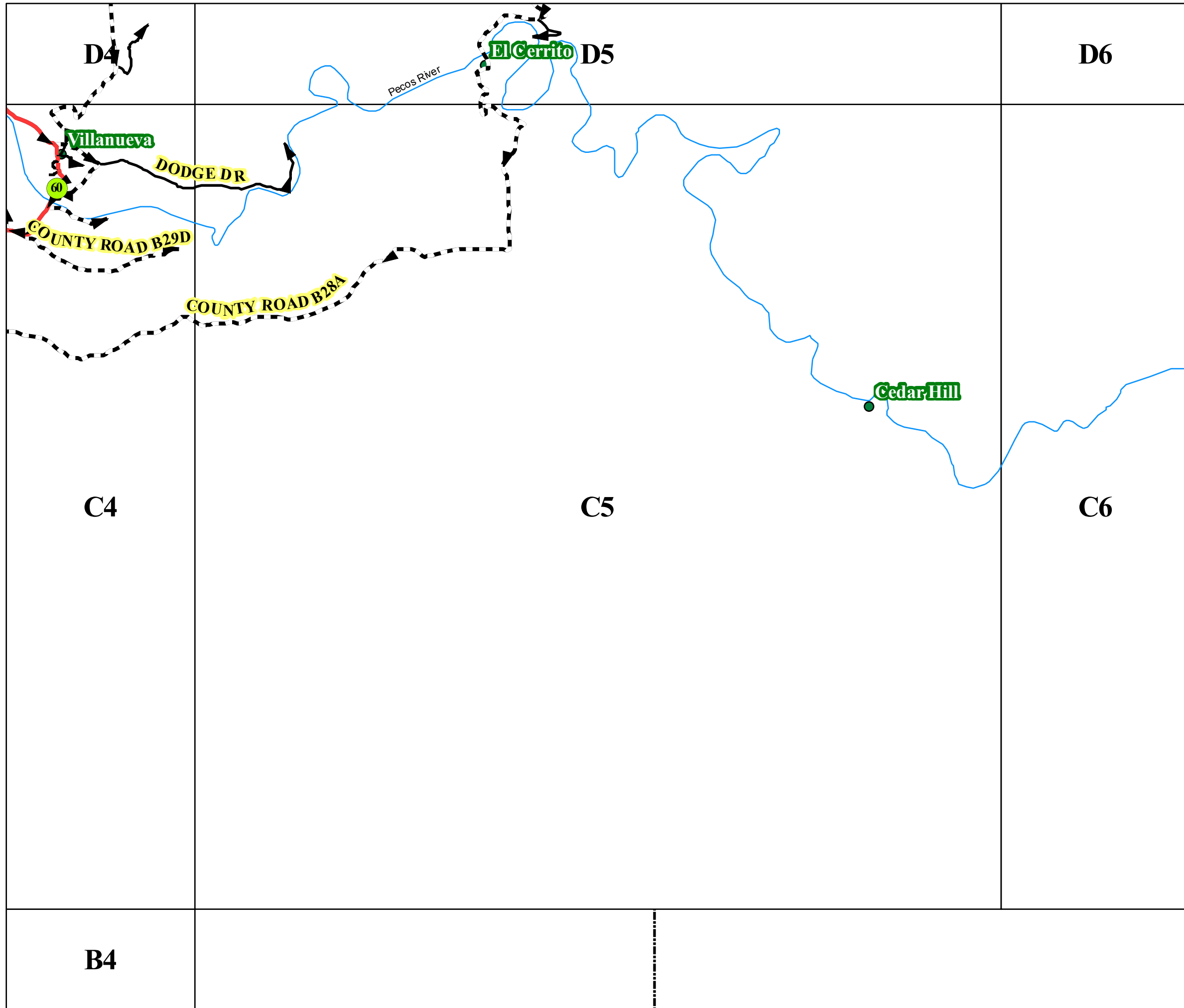
-  **County Rds**
-  **State Rds**
-  **Federal Rds**
-  **Private & Public Rds**
-  **Towns & Villages**
-  **Mile Markers**
-  **Current Page**
-  **Locator Mask**



This product is for informational purposes and may not have been prepared for, or be suitable for legal, engineering, or surveying purposes. Users of this information should review or consult the primary data and information sources to ascertain the usability of the information.








Map created by: Mario H. Vasquez

Wednesday, April 23, 2014



San Miguel County Map Book
2014



-  County Rds
-  State Rds
-  Federal Rds
-  Private & Public Rds
-  Towns & Villages
-  Mile Markers
-  Current Page Locator Mask



This product is for informational purposes and may not have been prepared for, or be suitable for legal, engineering, or surveying purposes. Users of this information should review or consult the primary data and information sources to ascertain the usability of the information.

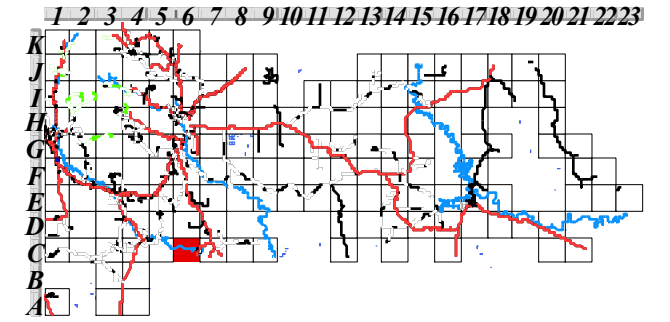
Map created by: Mario H. Vasquez

Wednesday, April 23, 2014

D5

D6








D7

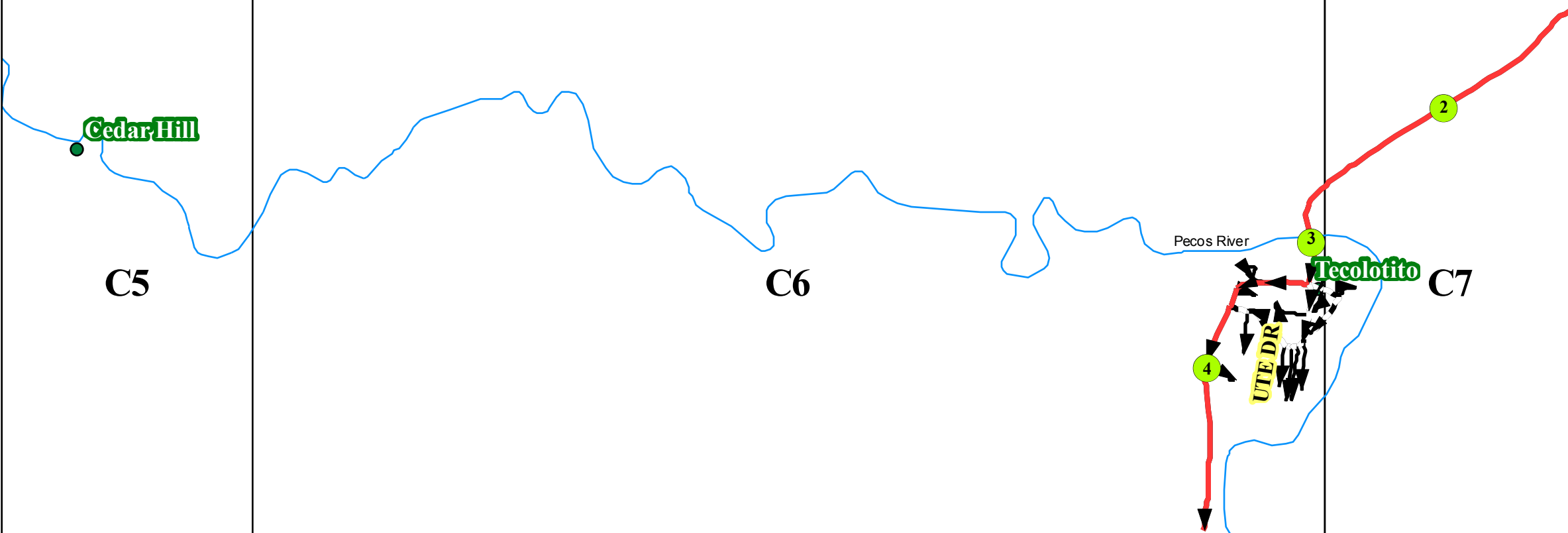


Current Page Locator Mask

San Miguel County Map Book 2014



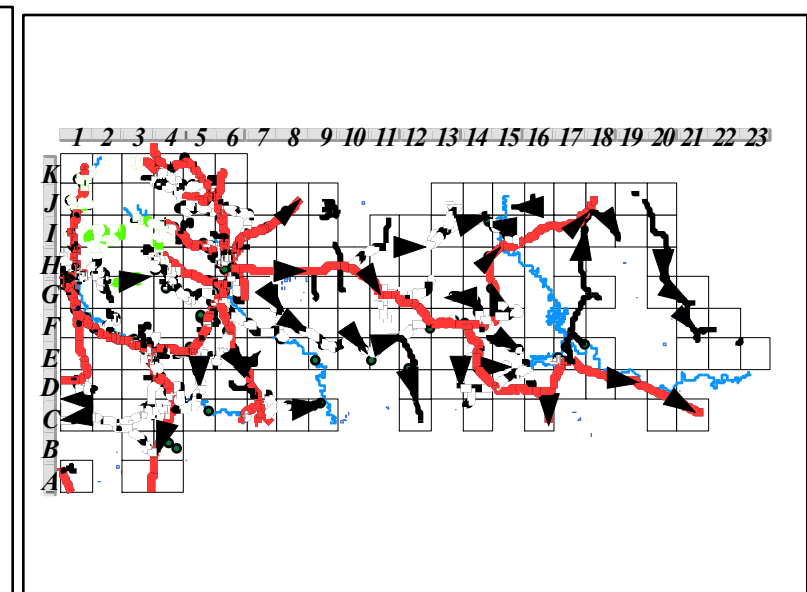
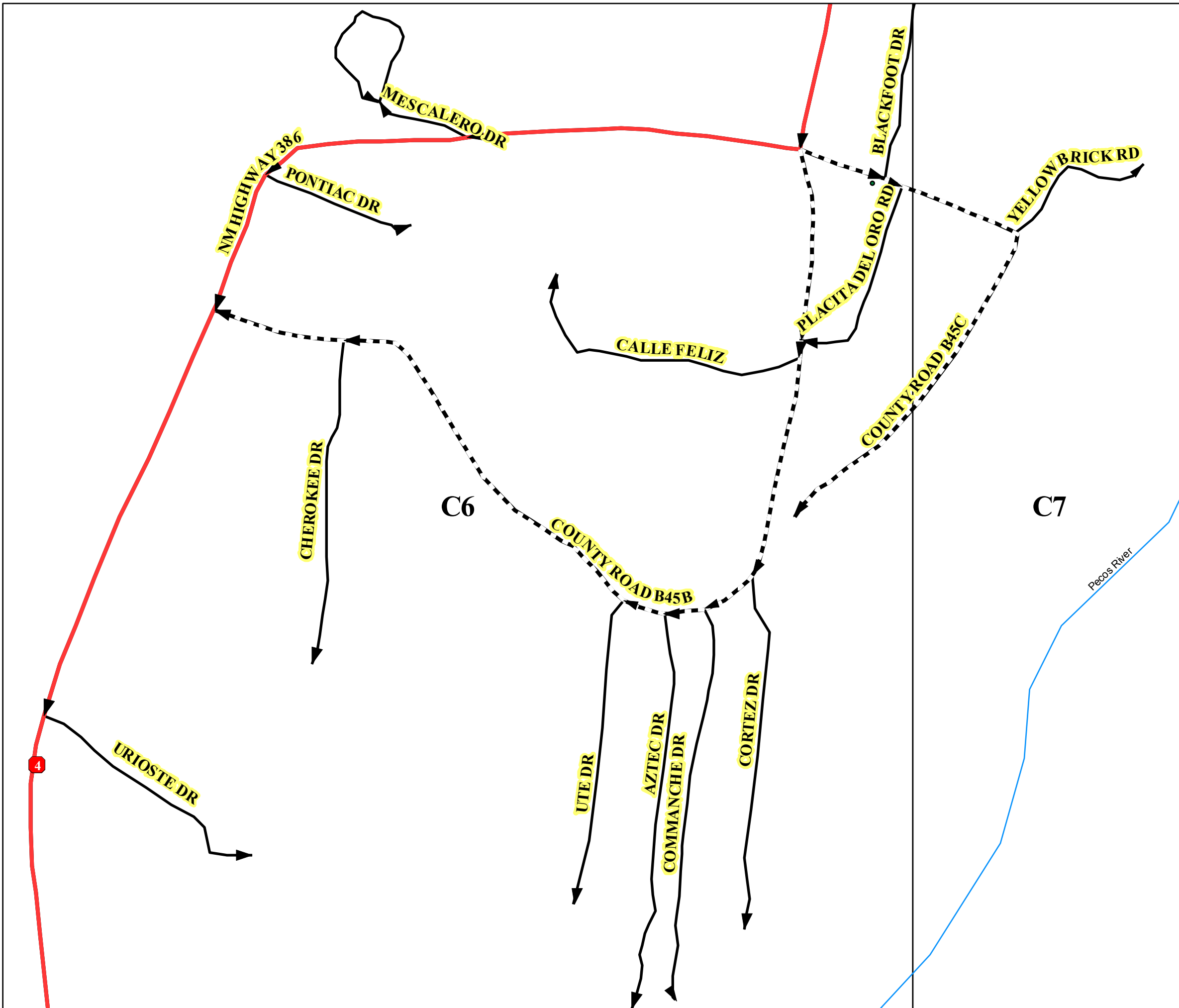
-  County Rds
-  State Rds
-  Federal Rds
-  Private & Public Rds
-  Towns & Villages
-  Mile Markers
-  Current Page Locator Mask



This product is for informational purposes and may not have been prepared for, or be suitable for legal, engineering, or surveying purposes. Users of this information should review or consult the primary data and information sources to ascertain the usability of the information.

Map created by: Mario H. Vasquez

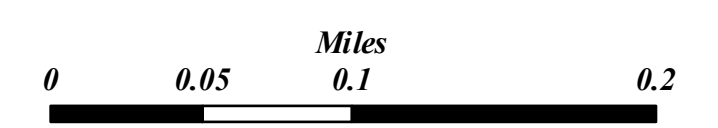
Wednesday, April 23, 2014



San Miguel County Map Book 2014



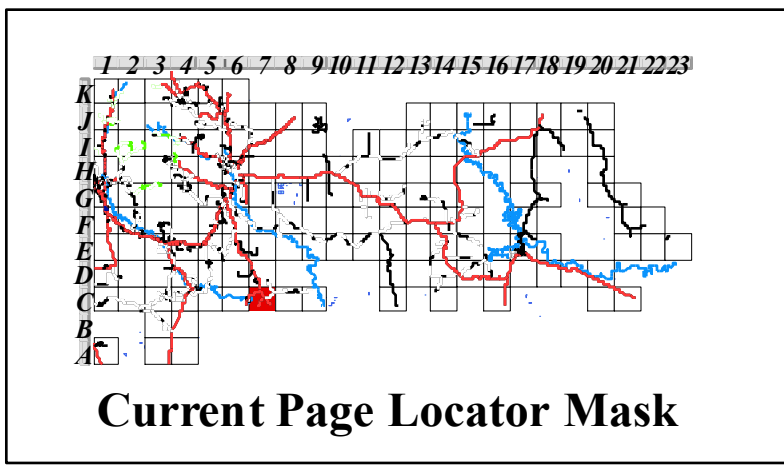
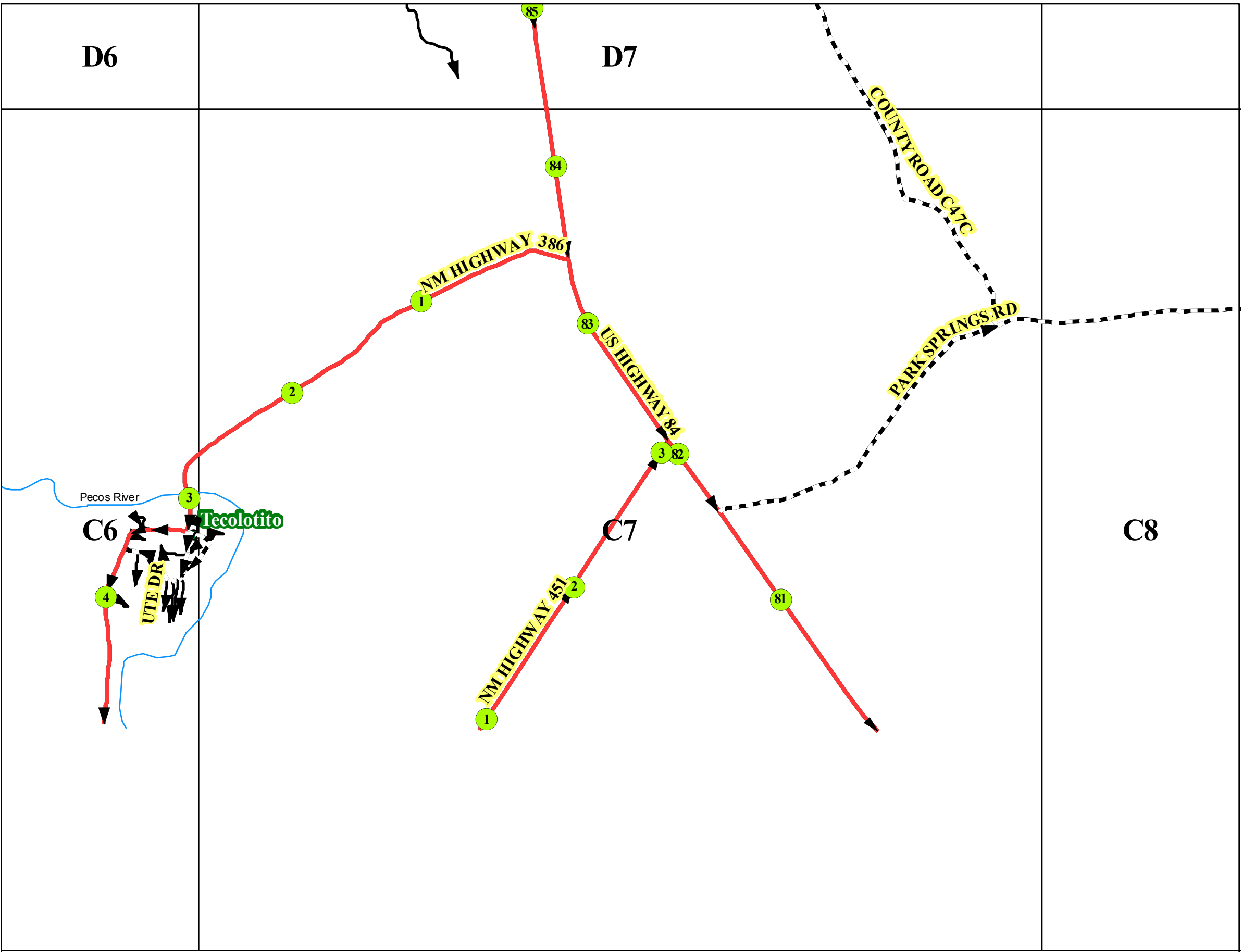
- County Rds**
- State Rds**
- Federal Rds**
- Private & Public Rds**
- Towns & Villages**
- Mile Markers**



This product is for informational purposes and may not have been prepared for, or be suitable for legal, engineering, or surveying purposes. Users of this information should review or consult the primary data and information sources to ascertain the usability of the information.









Map created by: Mario H. Vasquez

Wednesday, April 23, 2014



San Miguel County Map Book
2014



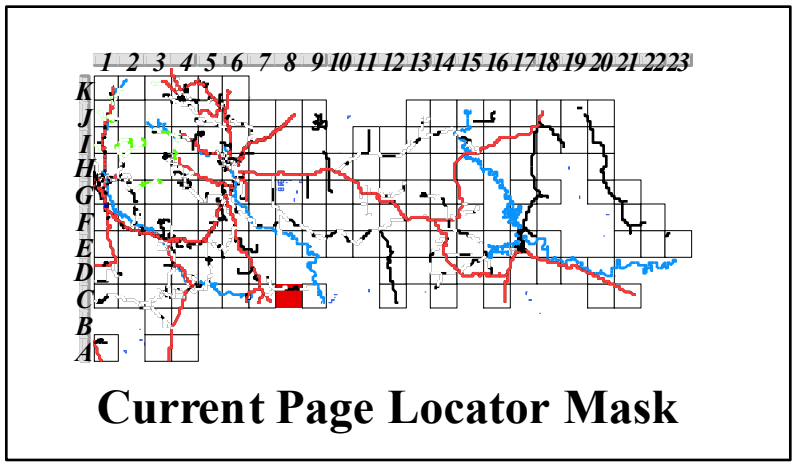
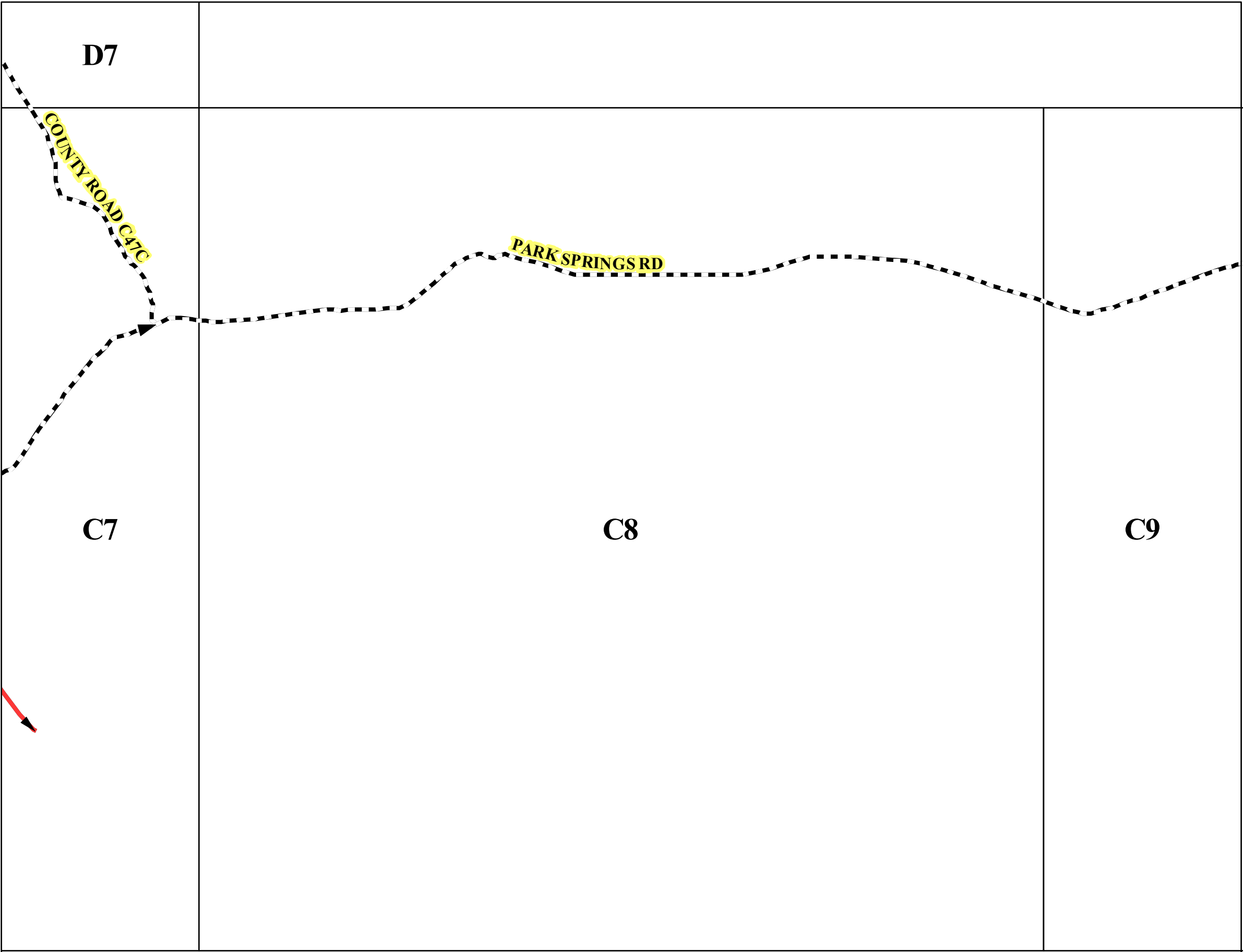
-  County Rds
-  State Rds
-  Federal Rds
-  Private & Public Rds
-  Towns & Villages
-  Mile Markers
-  Current Page
-  Locator Mask



This product is for informational purposes and may not have been prepared for, or be suitable for legal, engineering, or surveying purposes. Users of this information should review or consult the primary data and information sources to ascertain the usability of the information.








Map created by: Mario H. Vasquez

Wednesday, April 23, 2014



San Miguel County Map Book
2014



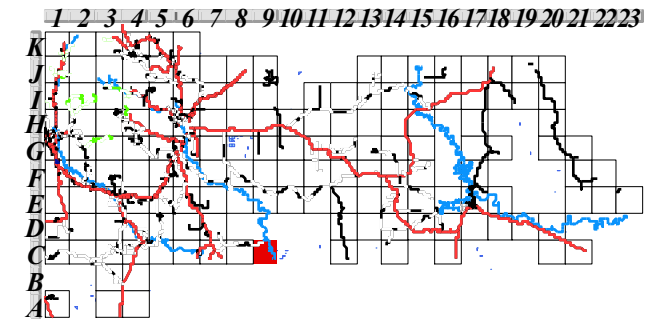
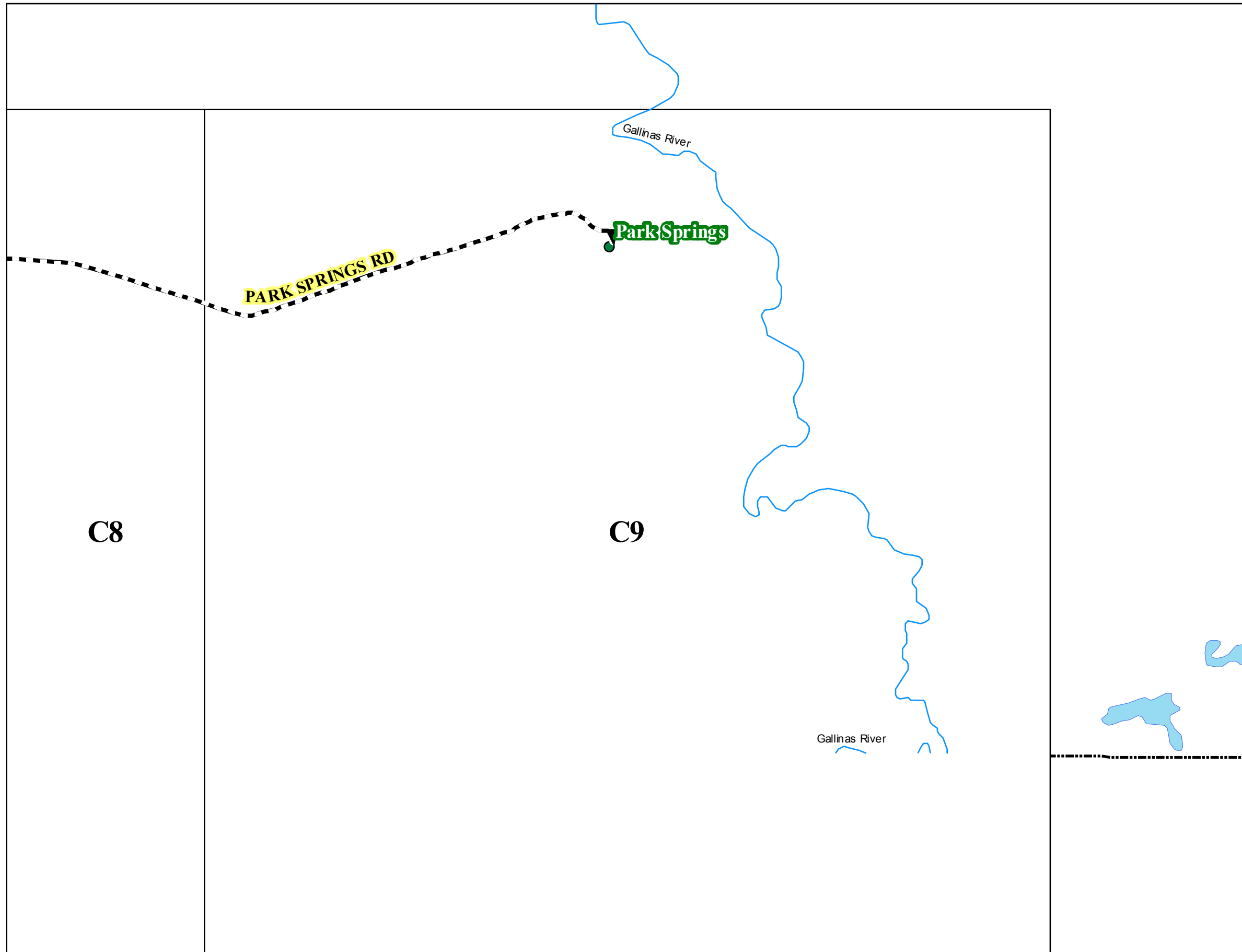
-  County Rds
-  State Rds
-  Federal Rds
-  Private & Public Rds
-  Towns & Villages
-  Mile Markers
-  Current Page Locator Mask



This product is for informational purposes and may not have been prepared for, or be suitable for legal, engineering, or surveying purposes. Users of this information should review or consult the primary data and information sources to ascertain the usability of the information.

Map created by: Mario H. Vasquez








Wednesday, April 23, 2014



Current Page Locator Mask

**San Miguel County Map Book
2014**



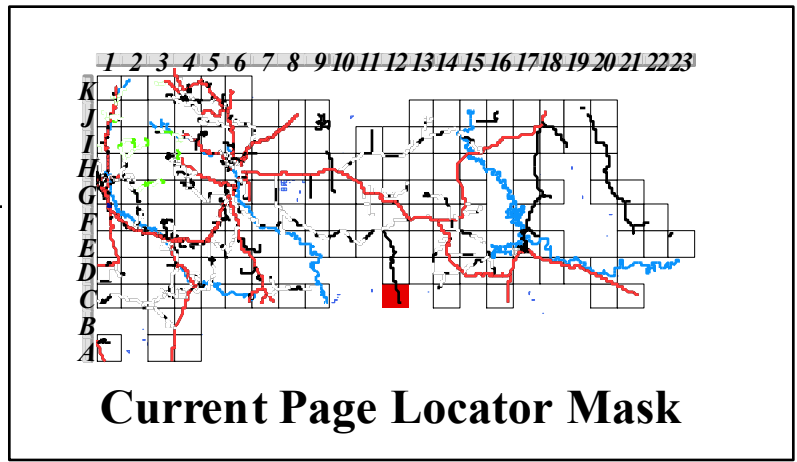
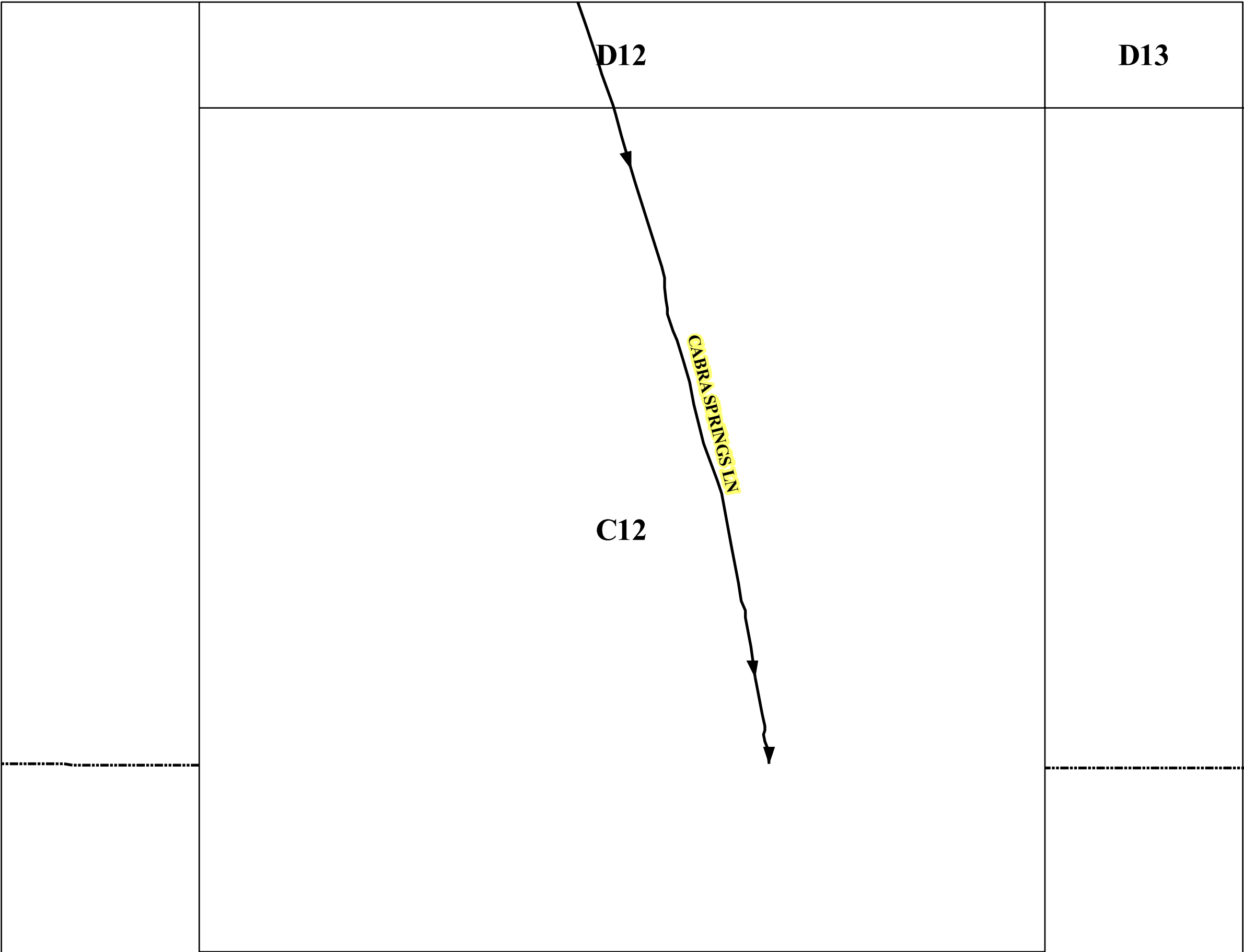
-  **County Rds**
-  **State Rds**
-  **Federal Rds**
-  **Private & Public Rds**
-  **Towns & Villages**
-  **Mile Markers**
-  **Current Page
Locator Mask**



This product is for informational purposes and may not have been prepared for, or be suitable for legal, engineering, or surveying purposes. Users of this information should review or consult the primary data and information sources to ascertain the usability of the information.

Map created by: Mario H. Vasquez

Wednesday, April 23, 2014



San Miguel County Map Book
2014



- County Rds
- ▶ State Rds
- ▶ Federal Rds
- Private & Public Rds
- Towns & Villages
- Mile Markers
- Current Page
- Locator Mask



This product is for informational purposes and may not have been prepared for, or be suitable for legal, engineering, or surveying purposes. Users of this information should review or consult the primary data and information sources to ascertain the usability of the information.

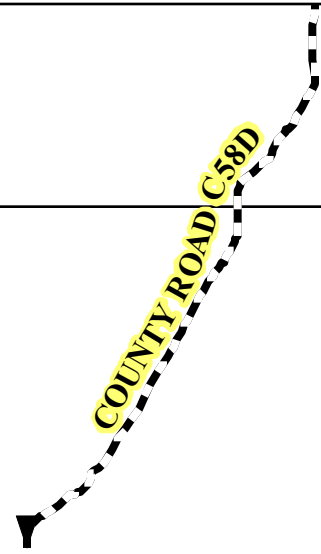
Map created by: Mario H. Vasquez

Wednesday, April 23, 2014

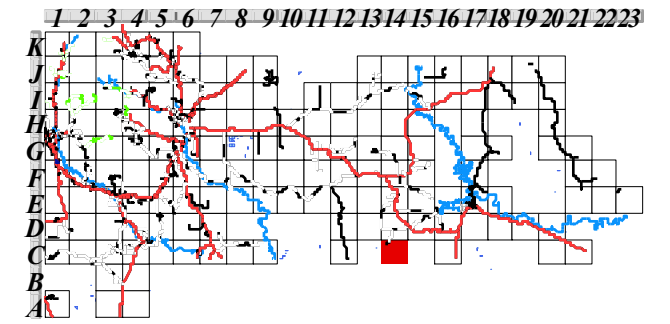
D13

D14

D15










C14



Current Page Locator Mask

San Miguel County Map Book 2014



-  County Rds
-  State Rds
-  Federal Rds
-  Private & Public Rds
-  Towns & Villages
-  Mile Markers
-  Current Page
Locator Mask



This product is for informational purposes and may not have been prepared for, or be suitable for legal, engineering, or surveying purposes. Users of this information should review or consult the primary data and information sources to ascertain the usability of the information.

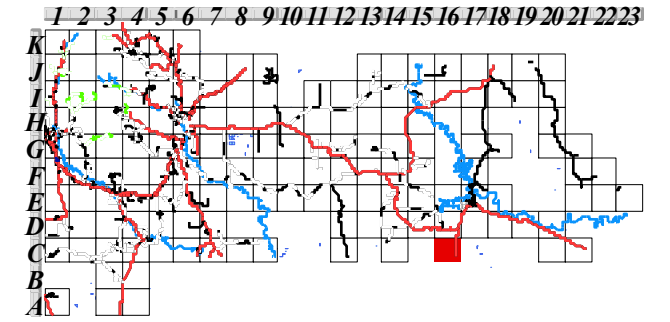
Map created by: Mario H. Vasquez

Wednesday, April 23, 2014

D15

D16

D17



Current Page Locator Mask

San Miguel County Map Book
2014



- County Rds
- ▶ State Rds
- ▶ Federal Rds
- Private & Public Rds
- Towns & Villages
- Mile Markers
- Current Page
- Locator Mask



This product is for informational purposes and may not have been prepared for, or be suitable for legal, engineering, or surveying purposes. Users of this information should review or consult the primary data and information sources to ascertain the usability of the information.


Map created by: Mario H. Vasquez

Wednesday, April 23, 2014

Page Number: 17

Page Name: C16

NM HIGHWAY 129

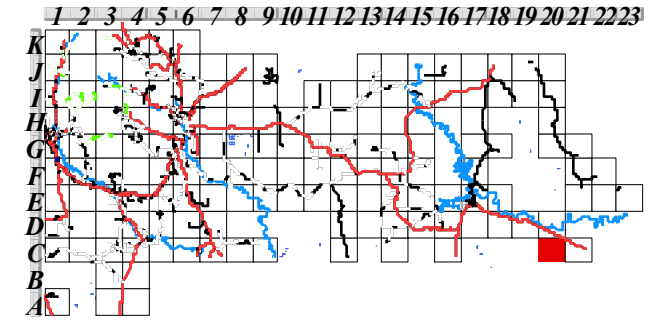


C16

D19

D20

NM HIGHWAY 104



Current Page Locator Mask

San Miguel County Map Book 2014



- County Rds
- ▶ State Rds
- ▶ Federal Rds
- Private & Public Rds
- Towns & Villages
- Mile Markers
- Current Page
- Locator Mask



This product is for informational purposes and may not have been prepared for, or be suitable for legal, engineering, or surveying purposes. Users of this information should review or consult the primary data and information sources to ascertain the usability of the information.

Map created by: Mario H. Vasquez

Wednesday, April 23, 2014

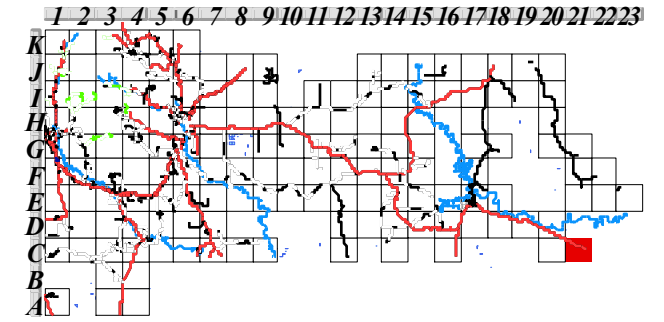
D20

NM HIGHWAY 104

C20

C21

100



Current Page Locator Mask

San Miguel County Map Book 2014



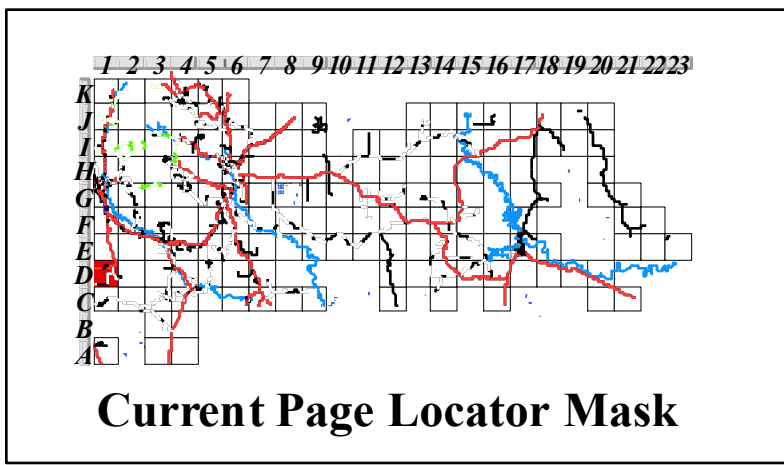
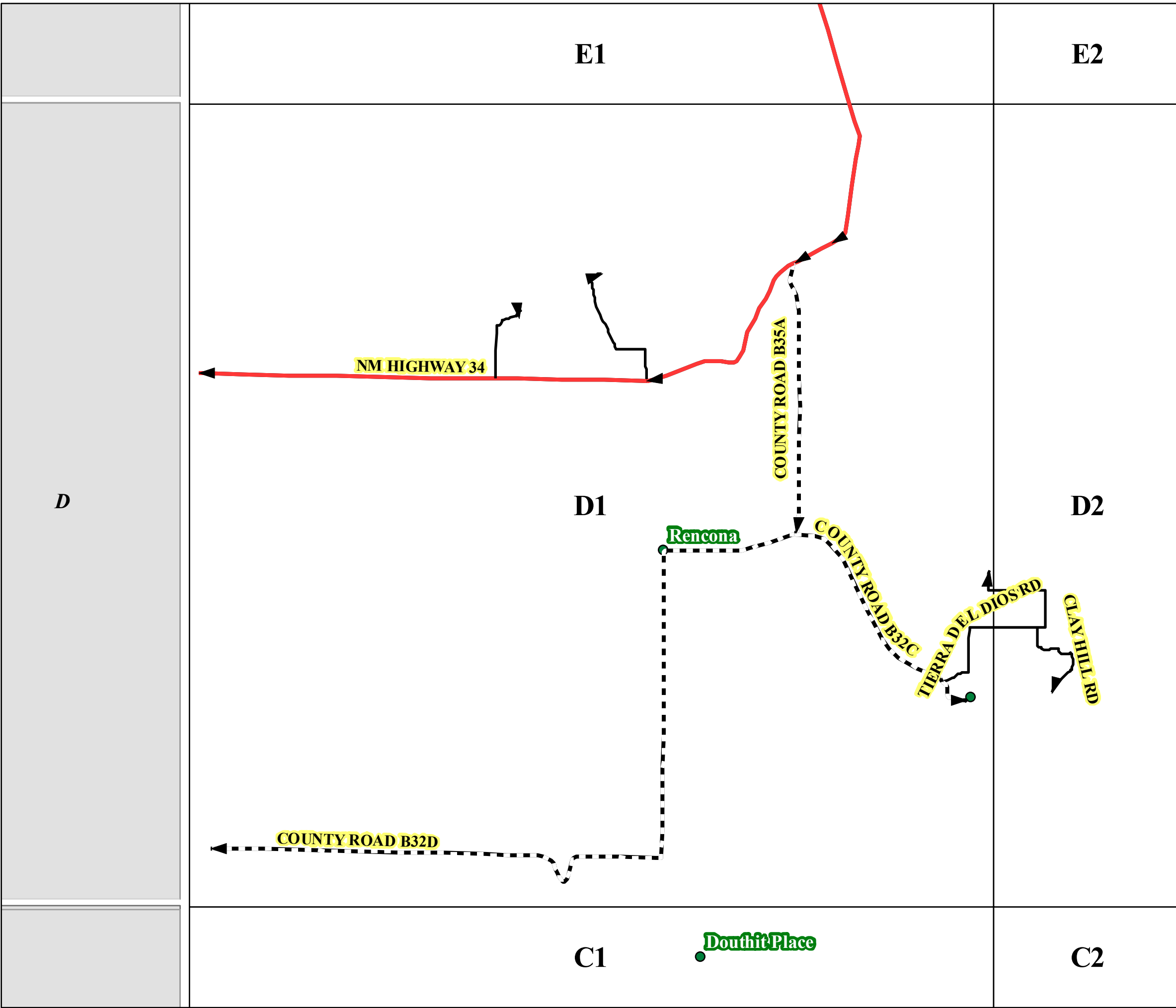
- County Rds
- State Rds
- Federal Rds
- Private & Public Rds
- Towns & Villages
- Mile Markers
- Current Page Locator Mask



This product is for informational purposes and may not have been prepared for, or be suitable for legal, engineering, or surveying purposes. Users of this information should review or consult the primary data and information sources to ascertain the usability of the information.

Map created by: Mario H. Vasquez

Wednesday, April 23, 2014



San Miguel County Map Book
2014



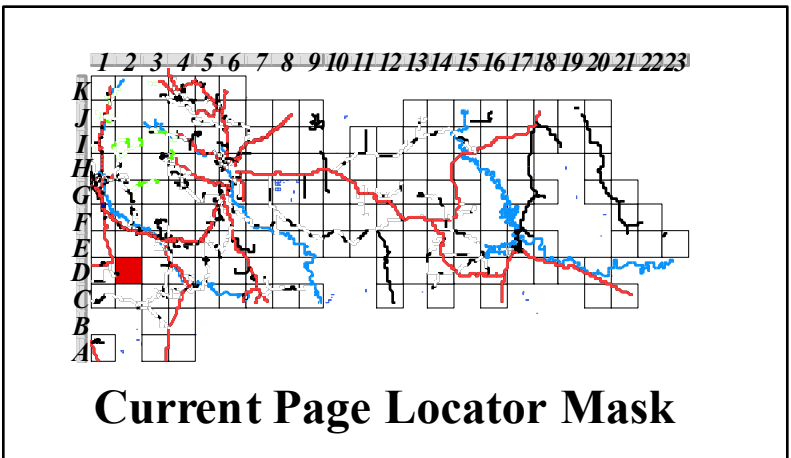
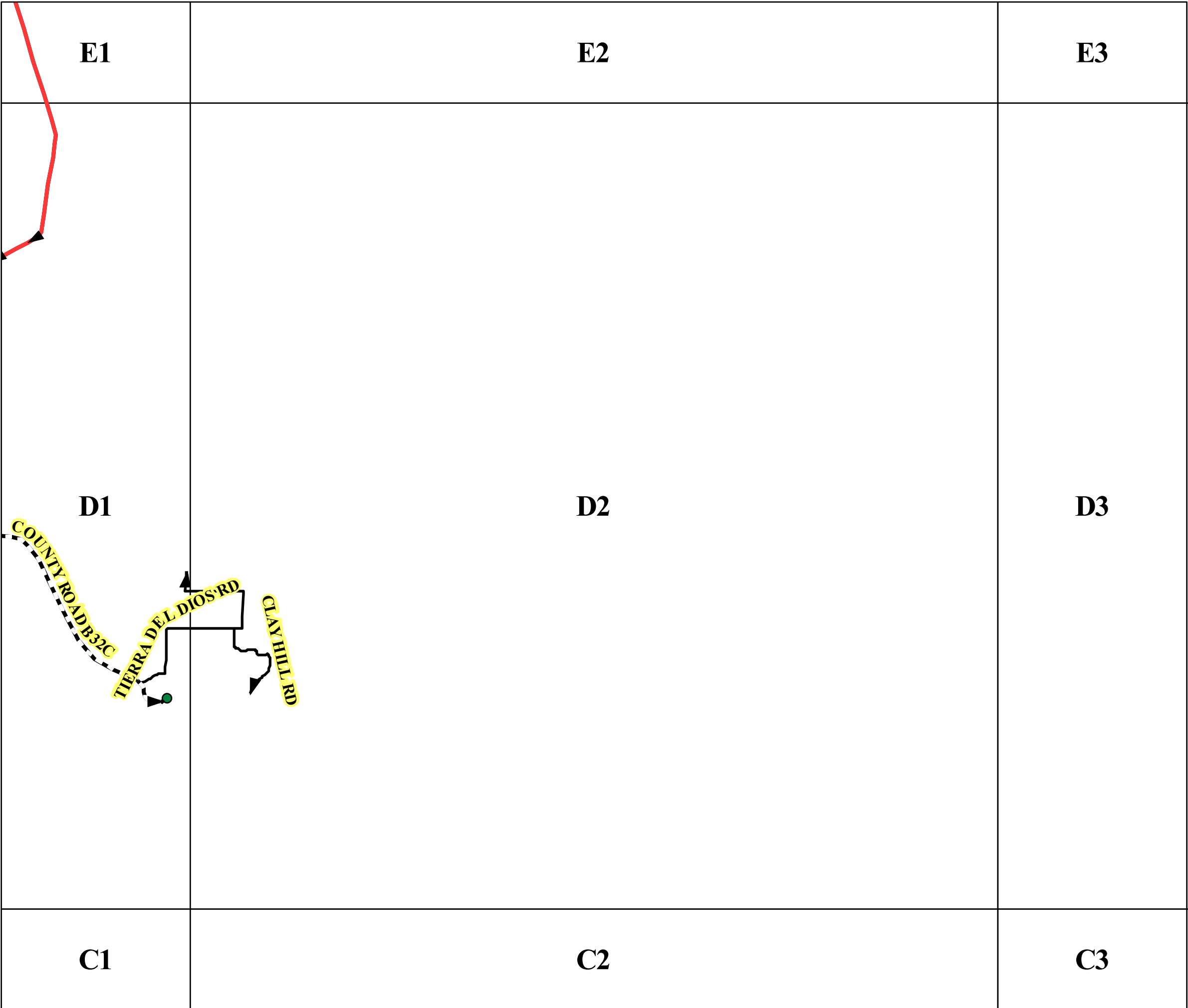
- County Rds
- State Rds
- Federal Rds
- Private & Public Rds
- Towns & Villages
- Mile Markers
- Current Page
- Locator Mask



This product is for informational purposes and may not have been prepared for, or be suitable for legal, engineering, or surveying purposes. Users of this information should review or consult the primary data and information sources to ascertain the usability of the information.

Map created by: Mario H. Vasquez

Wednesday, April 23, 2014



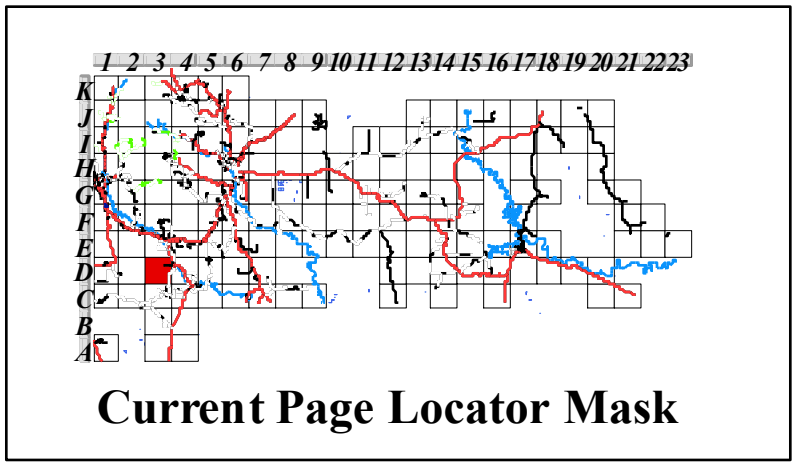
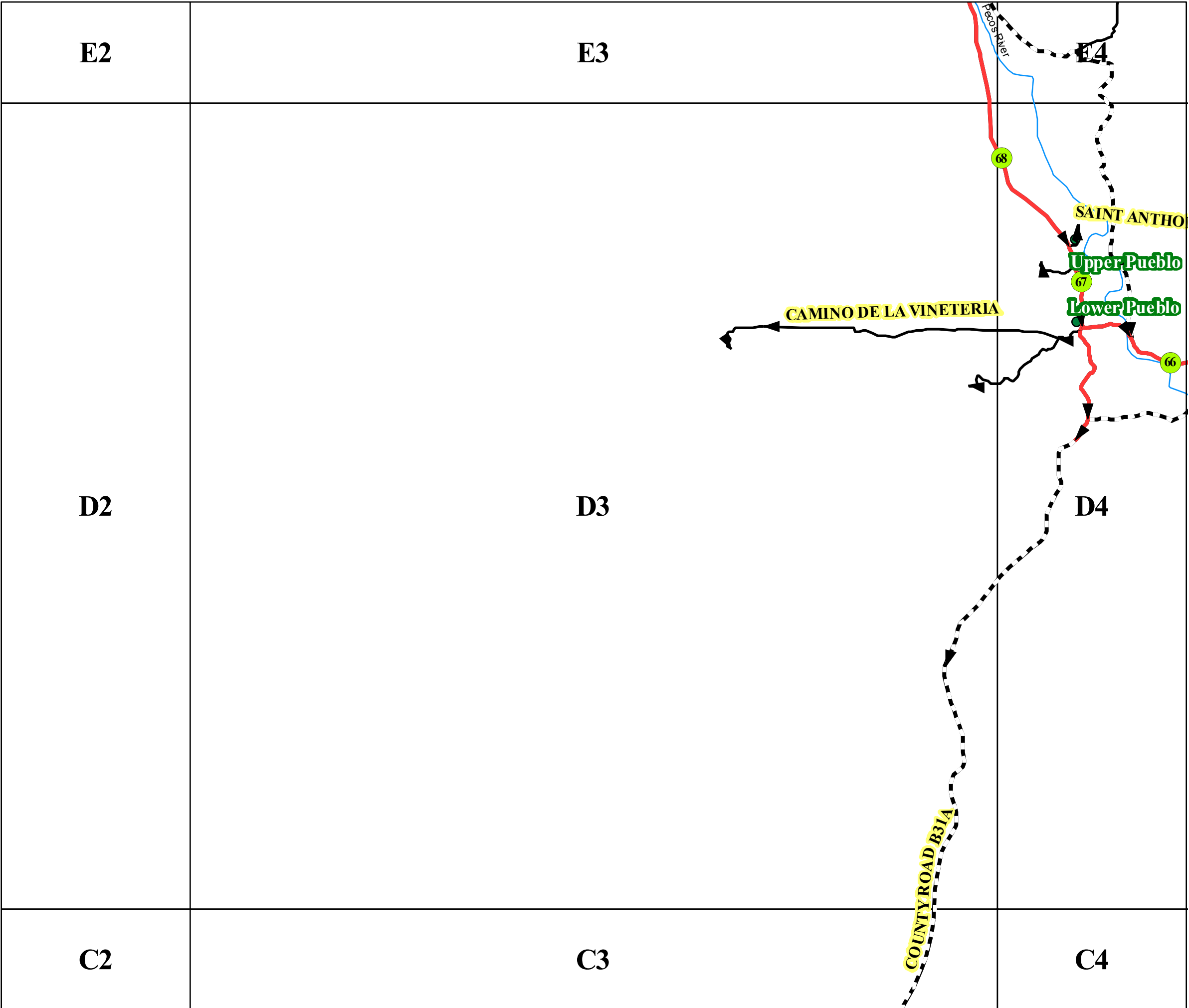
San Miguel County Map Book
2014



- County Rds
- ▶ State Rds
- ▶ Federal Rds
- Private & Public Rds
- Towns & Villages
- Mile Markers
- Current Page
- Locator Mask



This product is for informational purposes and may not have been prepared for, or be suitable for legal, engineering, or surveying purposes. Users of this information should review or consult the primary data and information sources to ascertain the usability of the information.



San Miguel County Map Book
2014



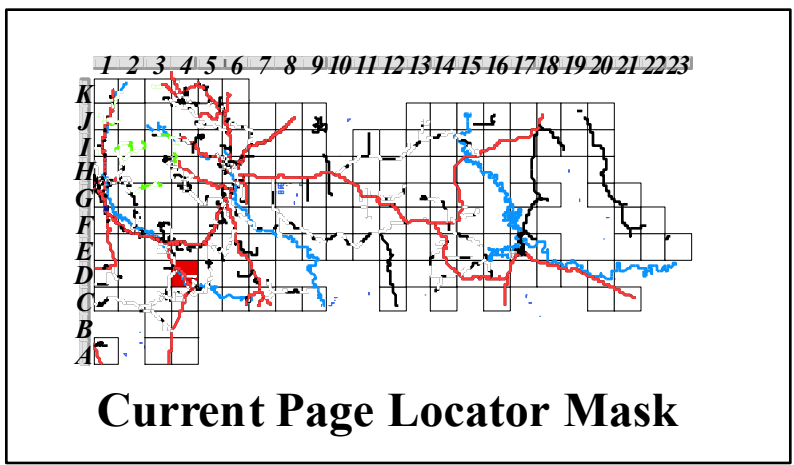
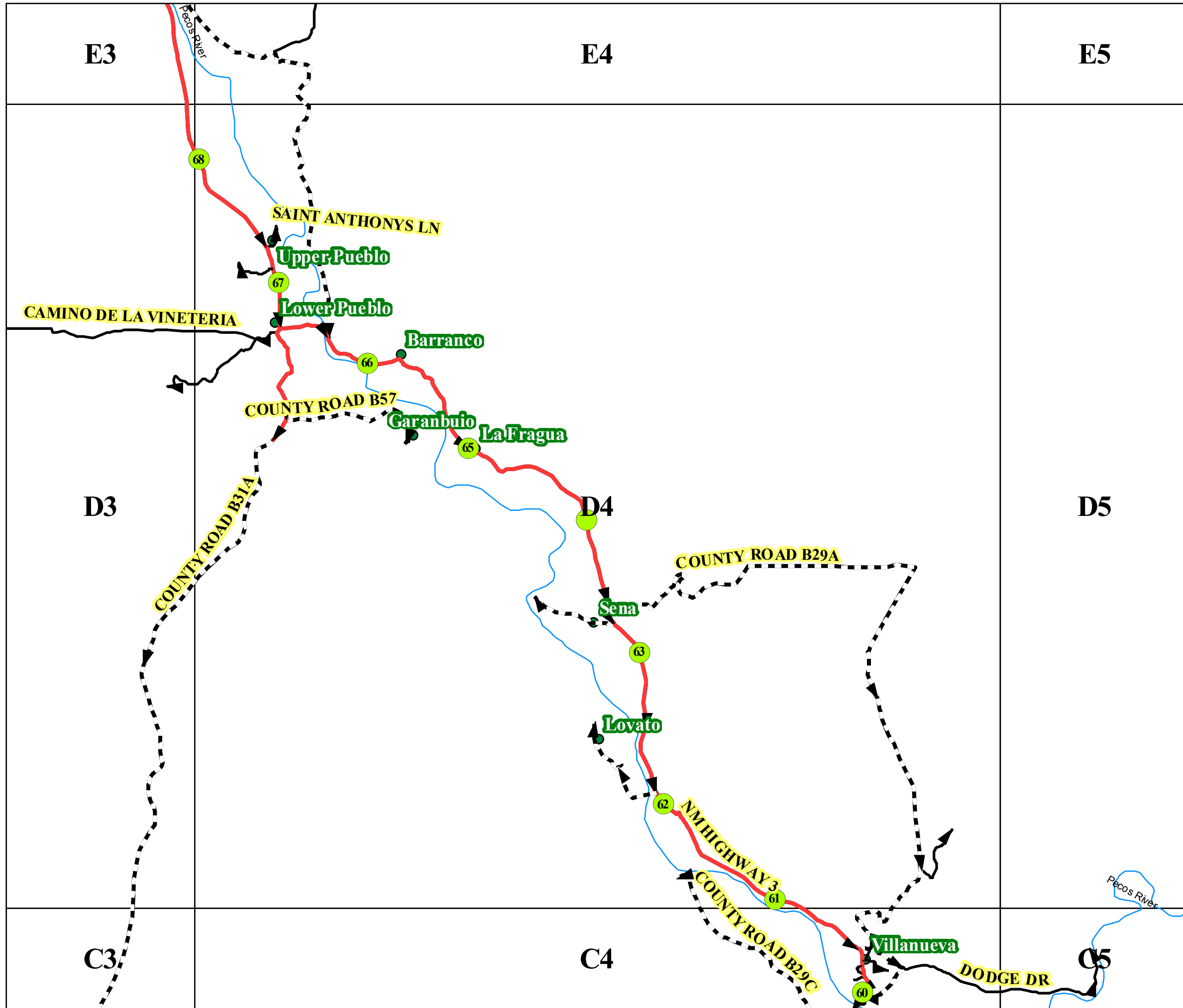
- County Rds
- State Rds
- Federal Rds
- Private & Public Rds
- Towns & Villages
- Mile Markers
- Current Page Locator Mask



This product is for informational purposes and may not have been prepared for, or be suitable for legal, engineering, or surveying purposes. Users of this information should review or consult the primary data and information sources to ascertain the usability of the information.

Map created by: Mario H. Vasquez

Wednesday, April 23, 2014



San Miguel County Map Book
2014



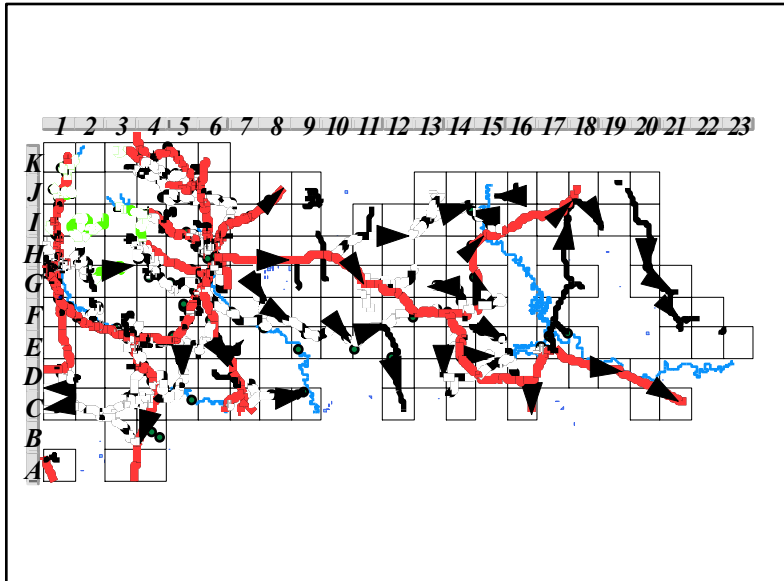
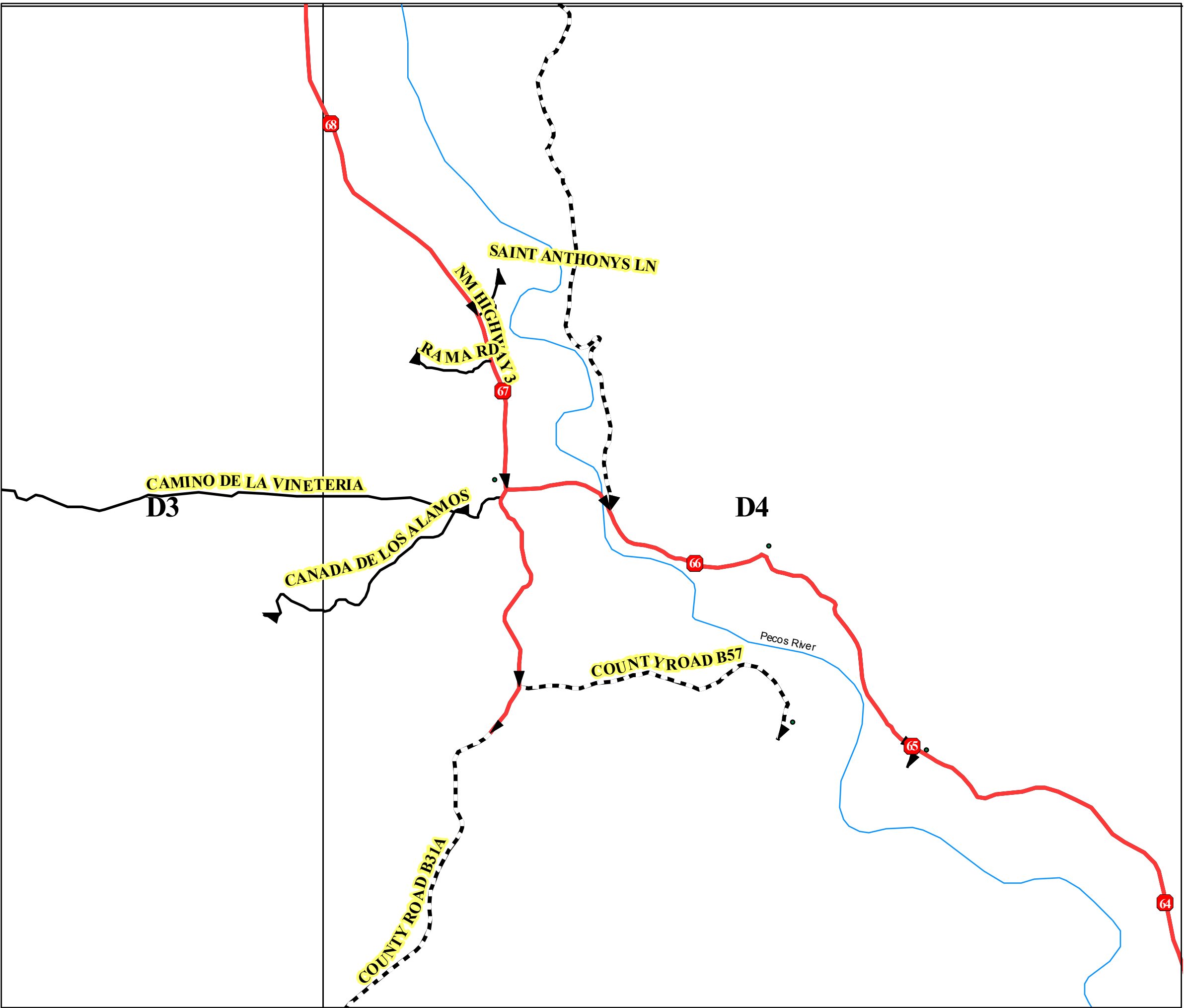
- County Rds
- State Rds
- Federal Rds
- Private & Public Rds
- Towns & Villages
- Mile Markers
- Current Page
- Locator Mask



This product is for informational purposes and may not have been prepared for, or be suitable for legal, engineering, or surveying purposes. Users of this information should review or consult the primary data and information sources to ascertain the usability of the information.

Map created by: Mario H. Vasquez

Wednesday, April 23, 2014



San Miguel County Map Book 2014



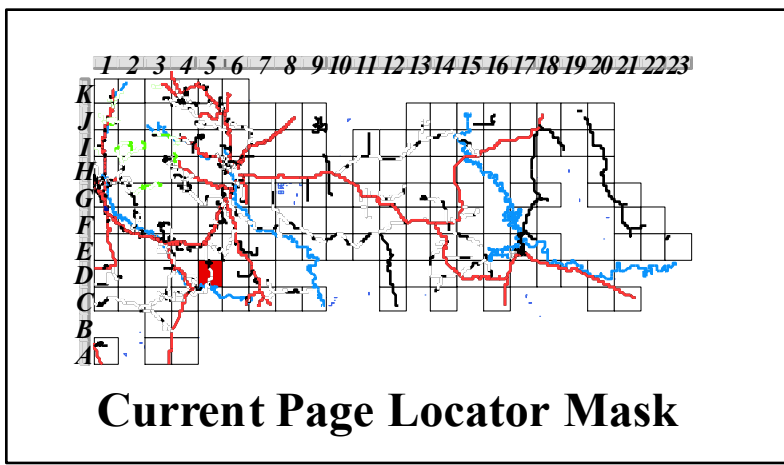
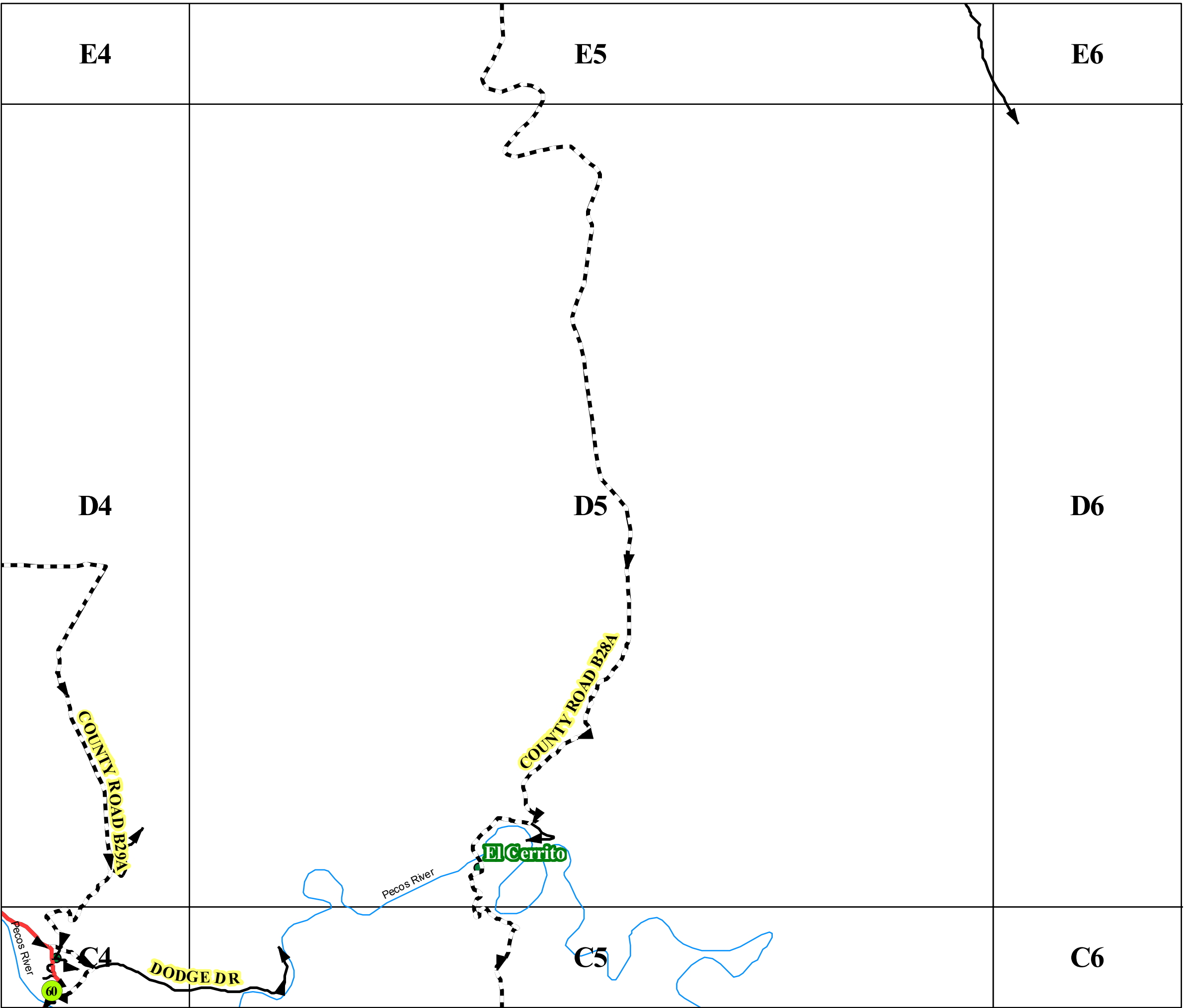
- County Rds
- State Rds
- Federal Rds
- Private & Public Rds
- Towns & Villages
- Mile Markers



This product is for informational purposes and may not have been prepared for, or be suitable for legal, engineering, or surveying purposes. Users of this information should review or consult the primary data and information sources to ascertain the usability of the information.

Map created by: Mario H. Vasquez

Wednesday, April 23, 2014



San Miguel County Map Book
2014



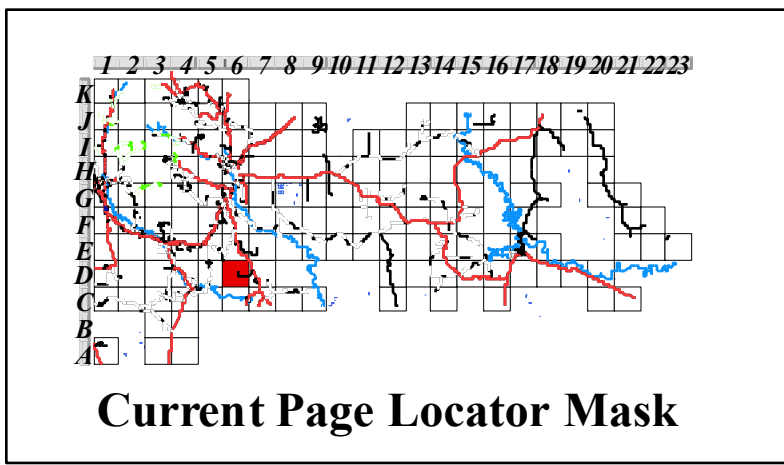
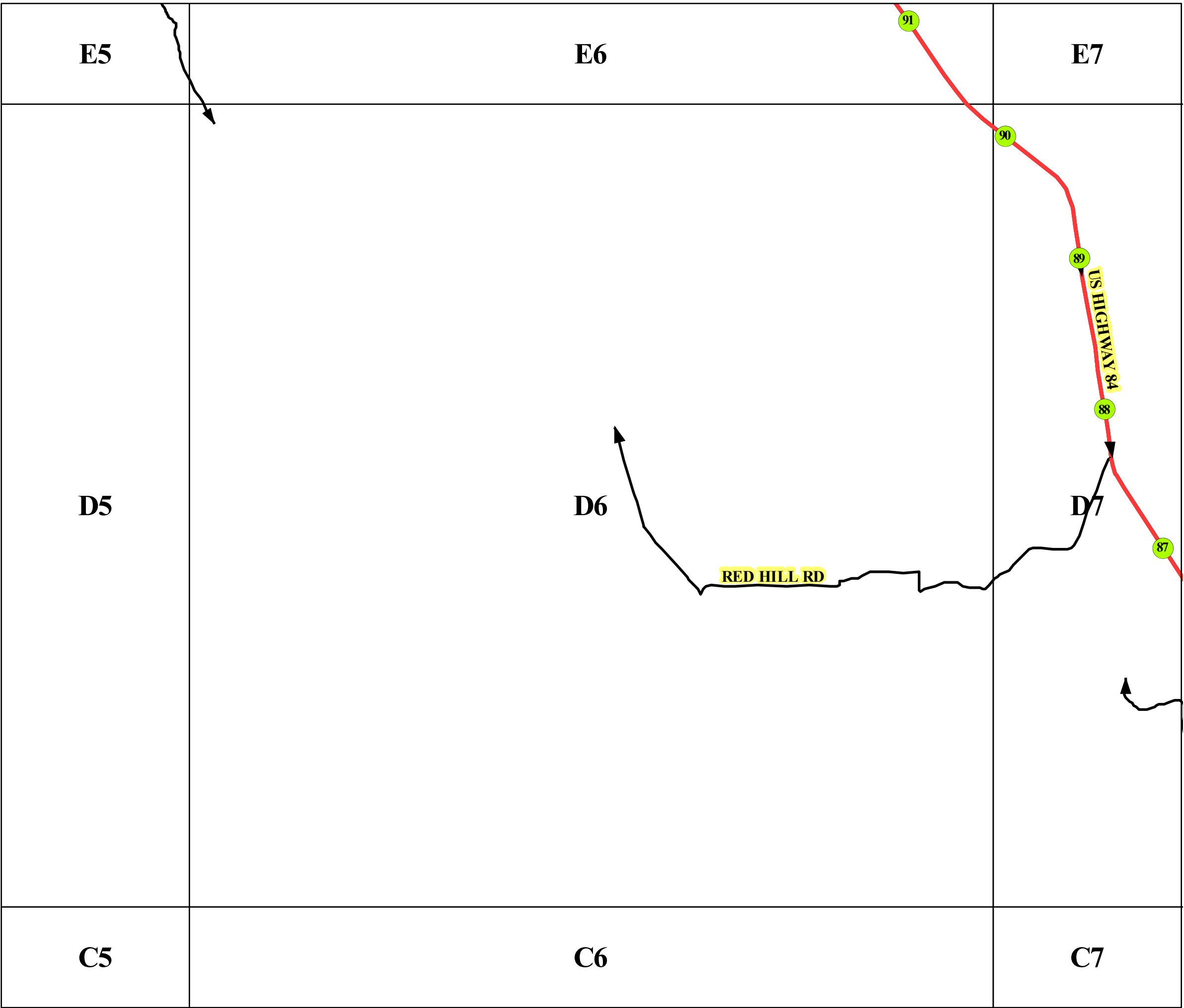
- County Rds
- State Rds
- Federal Rds
- Private & Public Rds
- Towns & Villages
- Mile Markers
- Current Page
- Locator Mask



This product is for informational purposes and may not have been prepared for, or be suitable for legal, engineering, or surveying purposes. Users of this information should review or consult the primary data and information sources to ascertain the usability of the information.

Map created by: Mario H. Vasquez

Wednesday, April 23, 2014



San Miguel County Map Book
2014



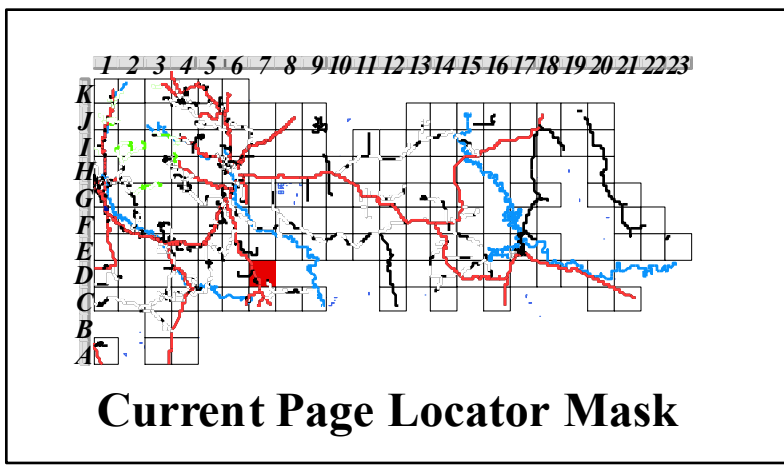
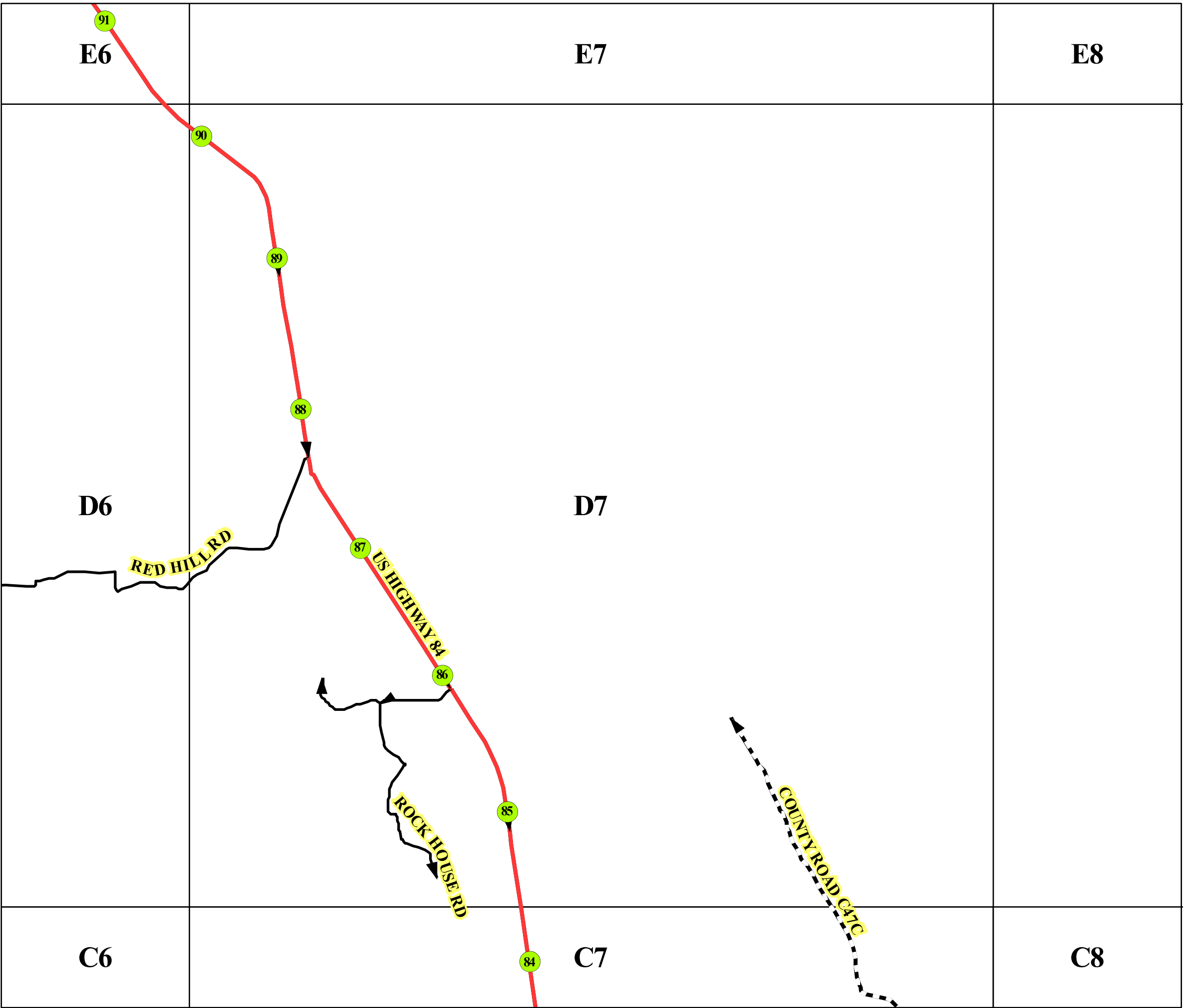
- County Rds
- ▶ State Rds
- - -▶ Federal Rds
- Private & Public Rds
- Towns & Villages
- Mile Markers
- Current Page
- Locator Mask



This product is for informational purposes and may not have been prepared for, or be suitable for legal, engineering, or surveying purposes. Users of this information should review or consult the primary data and information sources to ascertain the usability of the information.

Map created by: Mario H. Vasquez

Wednesday, April 23, 2014



San Miguel County Map Book
2014



- County Rds
- State Rds
- Federal Rds
- Private & Public Rds
- Towns & Villages
- Mile Markers
- Current Page
- Locator Mask



This product is for informational purposes and may not have been prepared for, or be suitable for legal, engineering, or surveying purposes. Users of this information should review or consult the primary data and information sources to ascertain the usability of the information.

Map created by: Mario H. Vasquez

Wednesday, April 23, 2014

E11

E12

E13

Salitre

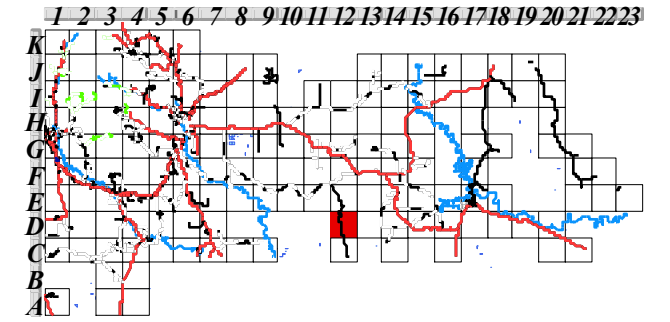
Cabra Springs (historical)

D12

CABRA SPRINGS LN

D13








C12



Current Page Locator Mask

San Miguel County Map Book 2014



-  County Rds
-  State Rds
-  Federal Rds
-  Private & Public Rds
-  Towns & Villages
-  Mile Markers
-  Current Page Locator Mask



This product is for informational purposes and may not have been prepared for, or be suitable for legal, engineering, or surveying purposes. Users of this information should review or consult the primary data and information sources to ascertain the usability of the information.

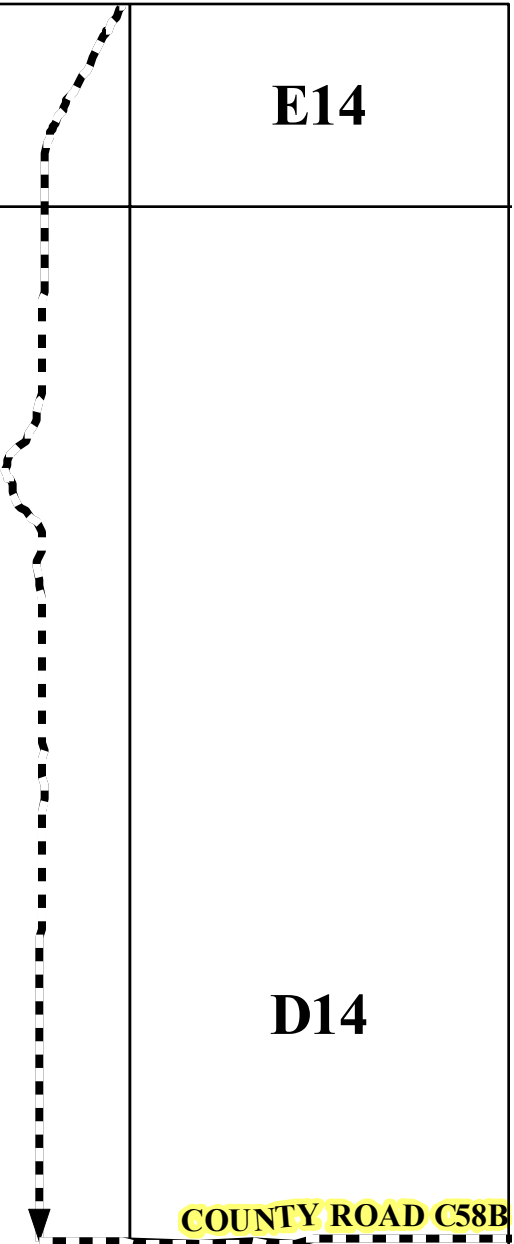
Map created by: Mario H. Vasquez

Wednesday, April 23, 2014

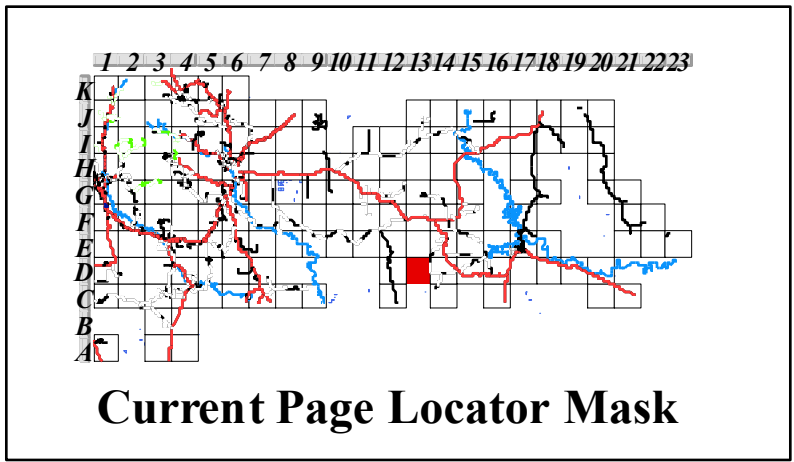
Page Number: 27

Page Name: D12

E12	E13	E14
D12	D13	D14
C12		C14










COUNTY ROAD C58B



**San Miguel County Map Book
2014**



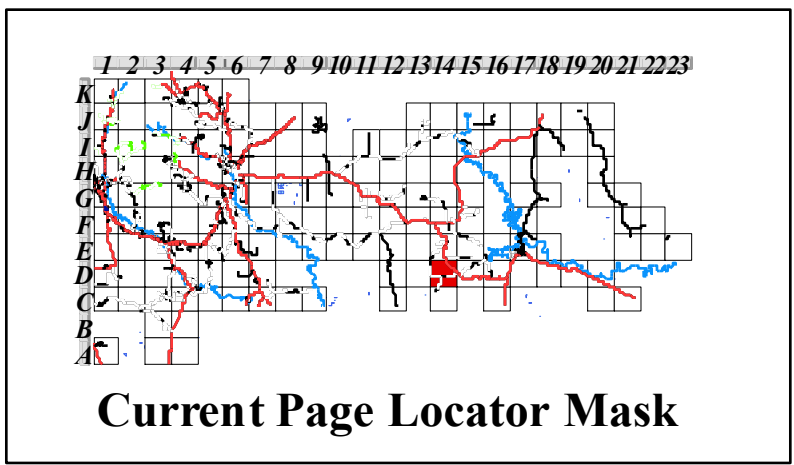
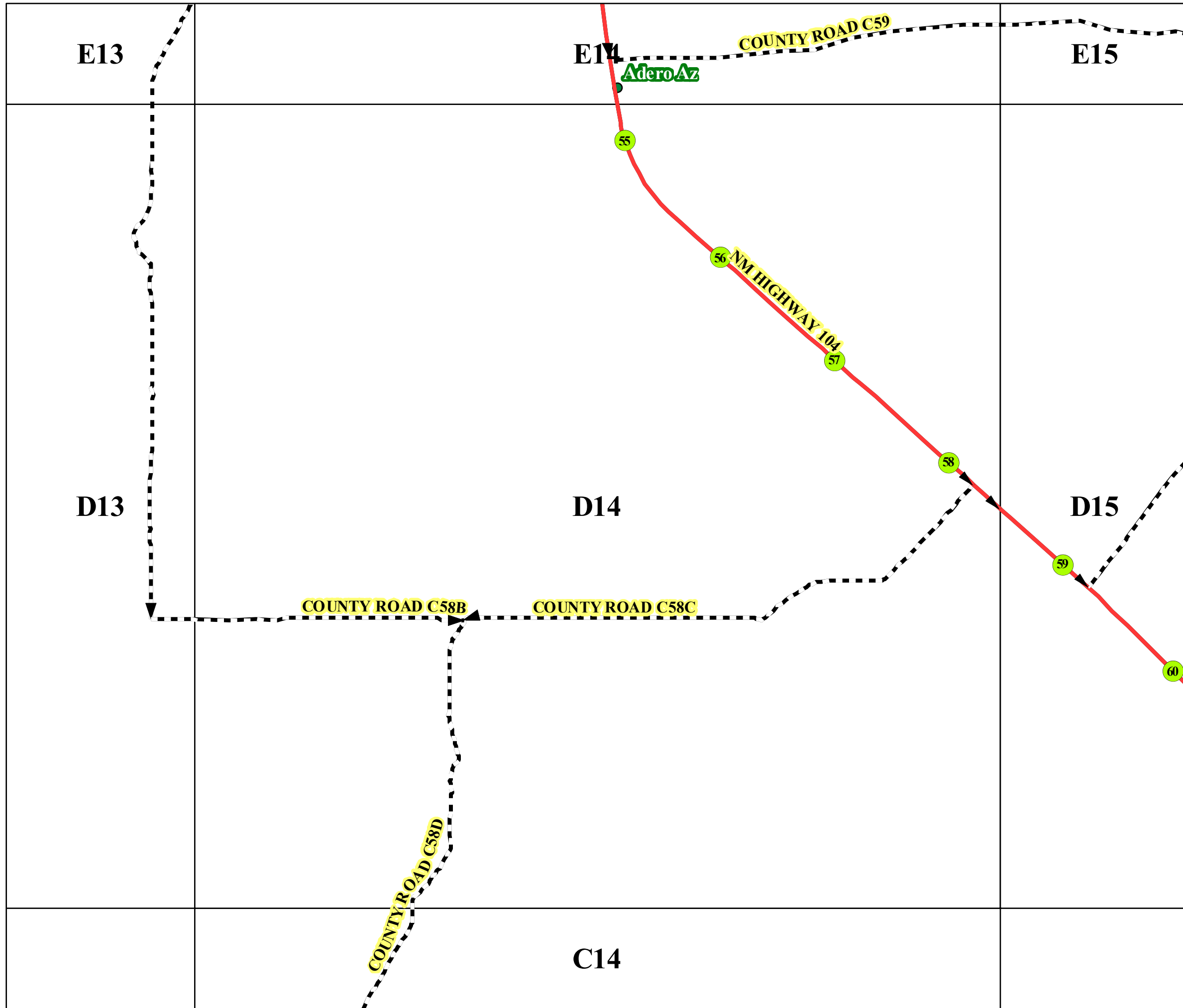
-  **County Rds**
-  **State Rds**
-  **Federal Rds**
-  **Private & Public Rds**
-  **Towns & Villages**
-  **Mile Markers**
-  **Current Page Locator Mask**



This product is for informational purposes and may not have been prepared for, or be suitable for legal, engineering, or surveying purposes. Users of this information should review or consult the primary data and information sources to ascertain the usability of the information.

Map created by: *Mario H. Vásquez*

Wednesday, April 23, 2014



San Miguel County Map Book
2014



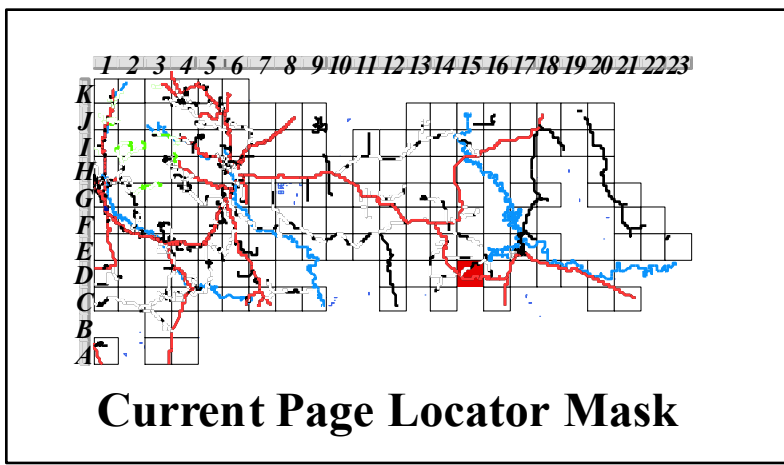
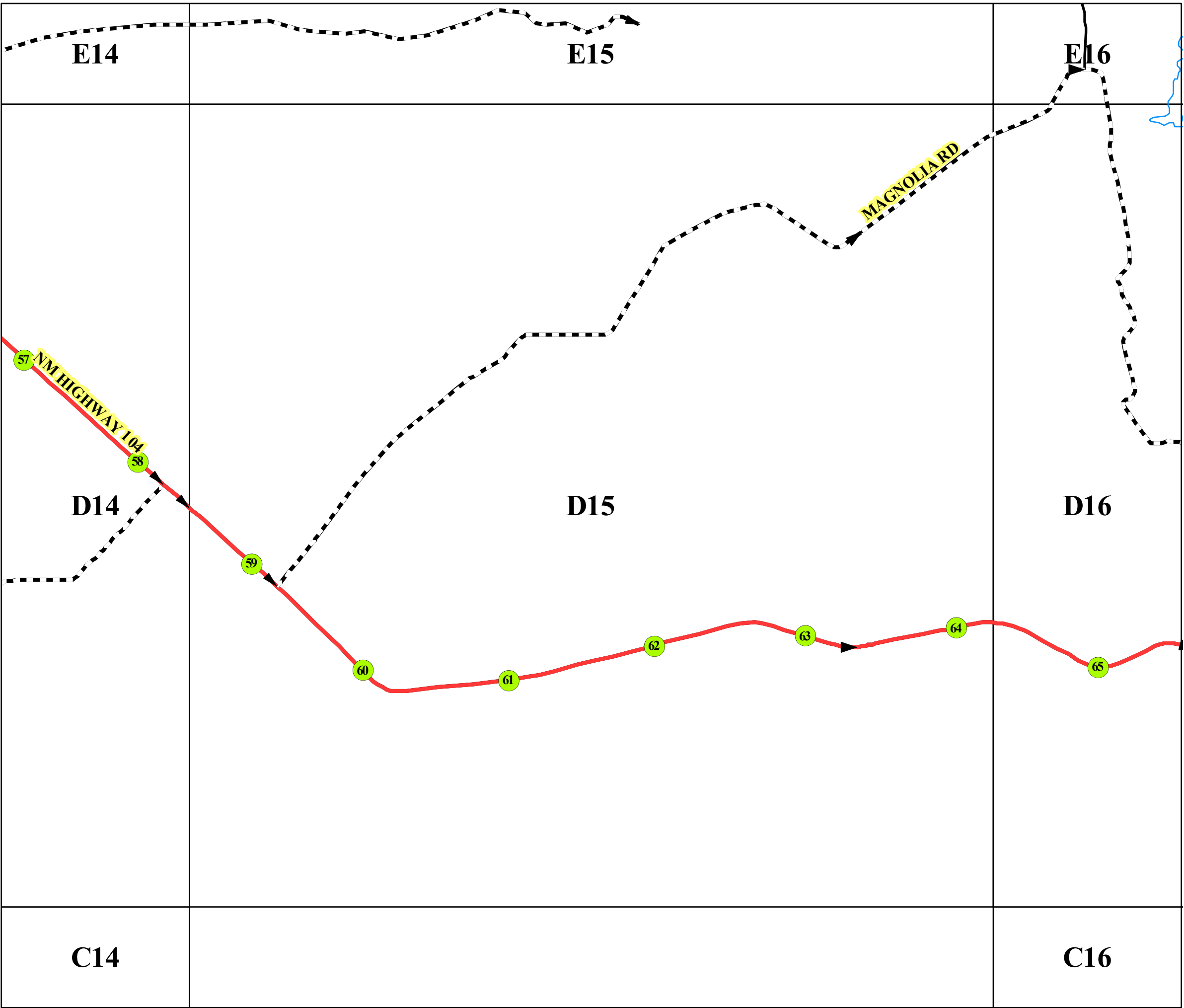
- County Rds
- State Rds
- Federal Rds
- Private & Public Rds
- Towns & Villages
- Mile Markers
- Current Page
- Locator Mask



This product is for informational purposes and may not have been prepared for, or be suitable for legal, engineering, or surveying purposes. Users of this information should review or consult the primary data and information sources to ascertain the usability of the information.

Map created by: Mario H. Vasquez

Wednesday, April 23, 2014



San Miguel County Map Book
2014



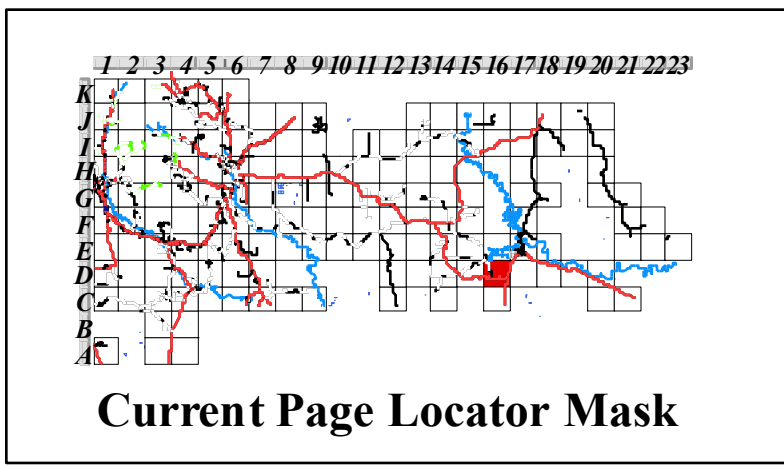
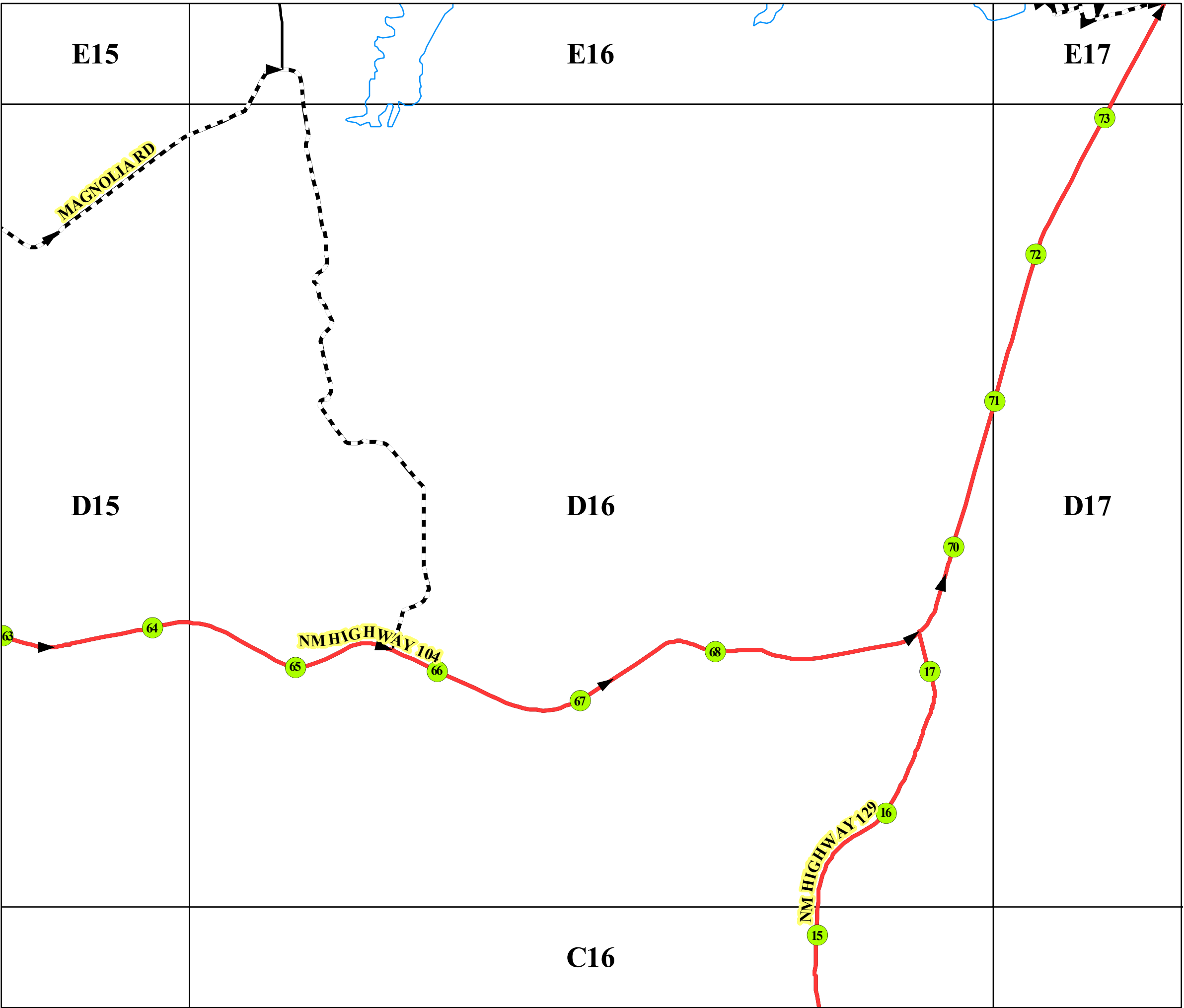
- County Rds
- State Rds
- Federal Rds
- Private & Public Rds
- Towns & Villages
- Mile Markers
- Current Page
- Locator Mask



This product is for informational purposes and may not have been prepared for, or be suitable for legal, engineering, or surveying purposes. Users of this information should review or consult the primary data and information sources to ascertain the usability of the information.

Map created by: Mario H. Vasquez

Wednesday, April 23, 2014



San Miguel County Map Book
2014



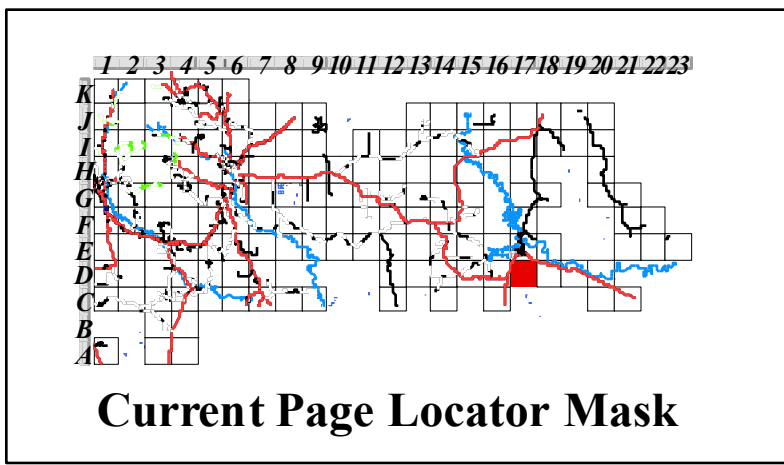
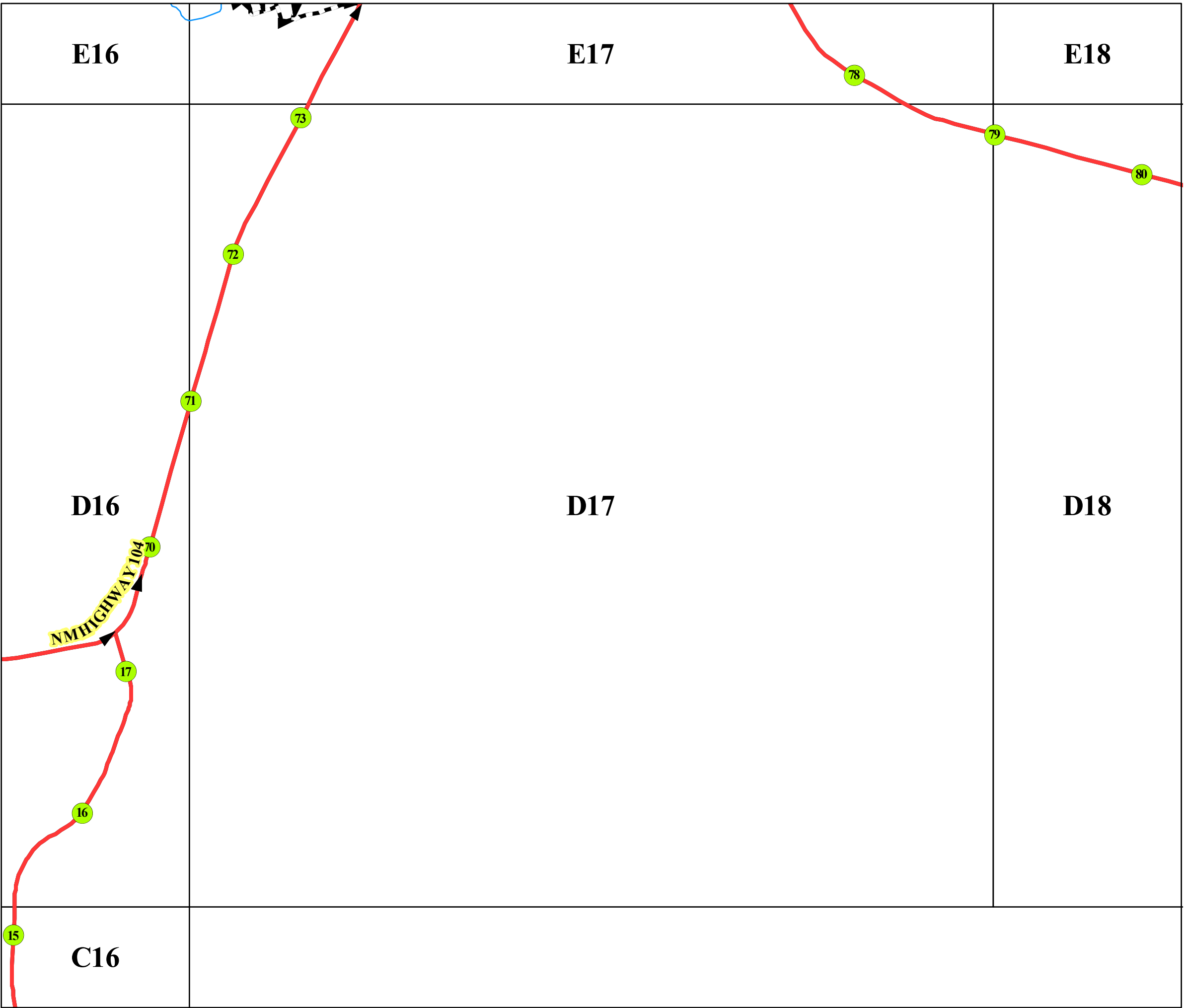
- County Rds
- State Rds
- Federal Rds
- Private & Public Rds
- Towns & Villages
- Mile Markers
- Current Page
- Locator Mask



This product is for informational purposes and may not have been prepared for, or be suitable for legal, engineering, or surveying purposes. Users of this information should review or consult the primary data and information sources to ascertain the usability of the information.

Map created by: Mario H. Vasquez

Wednesday, April 23, 2014



San Miguel County Map Book
2014



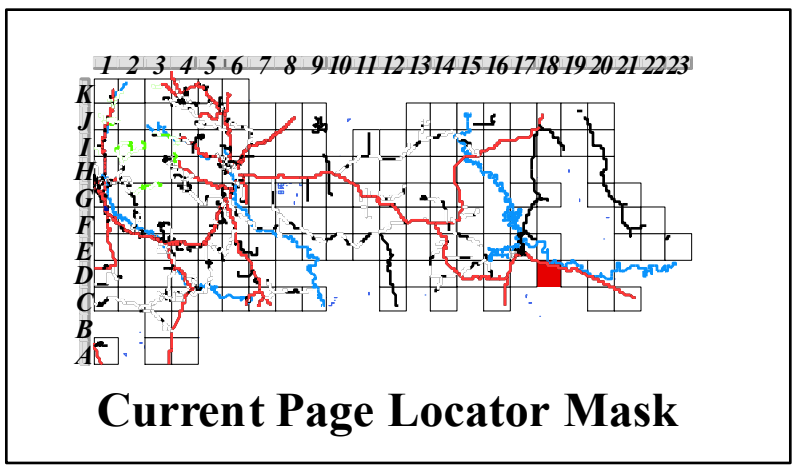
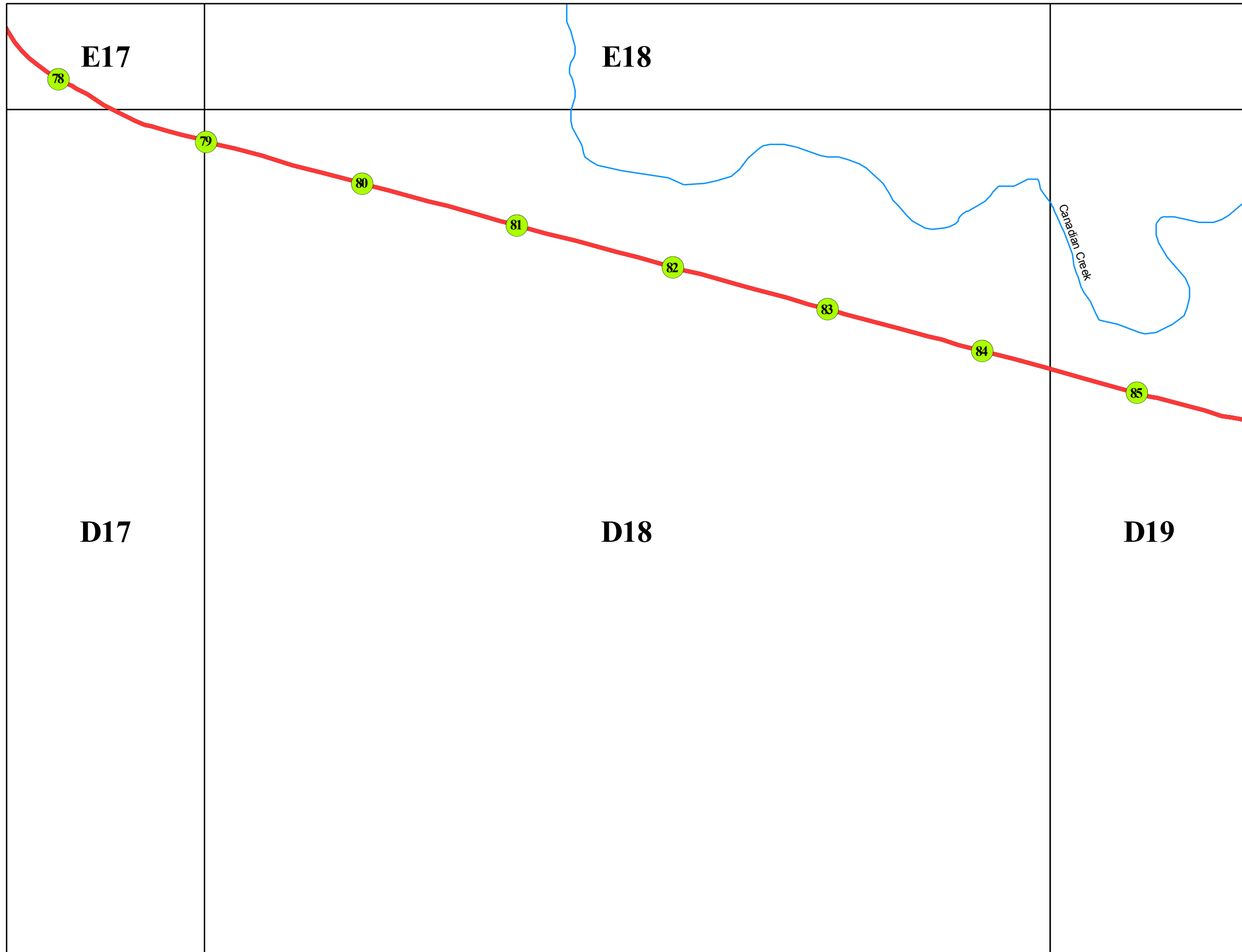
- County Rds
- State Rds
- Federal Rds
- Private & Public Rds
- Towns & Villages
- Mile Markers
- Current Page Locator Mask



This product is for informational purposes and may not have been prepared for, or be suitable for legal, engineering, or surveying purposes. Users of this information should review or consult the primary data and information sources to ascertain the usability of the information.

Map created by: Mario H. Vasquez

Wednesday, April 23, 2014



**San Miguel County Map Book
2014**



- County Rds
- ▶ State Rds
- ▶ Federal Rds
- Private & Public Rds
- Towns & Villages
- Mile Markers
- Current Page
- Locator Mask

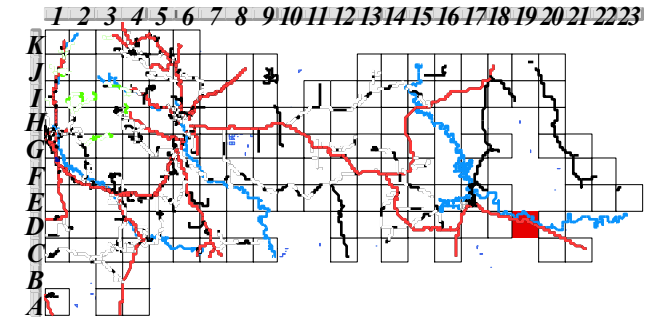
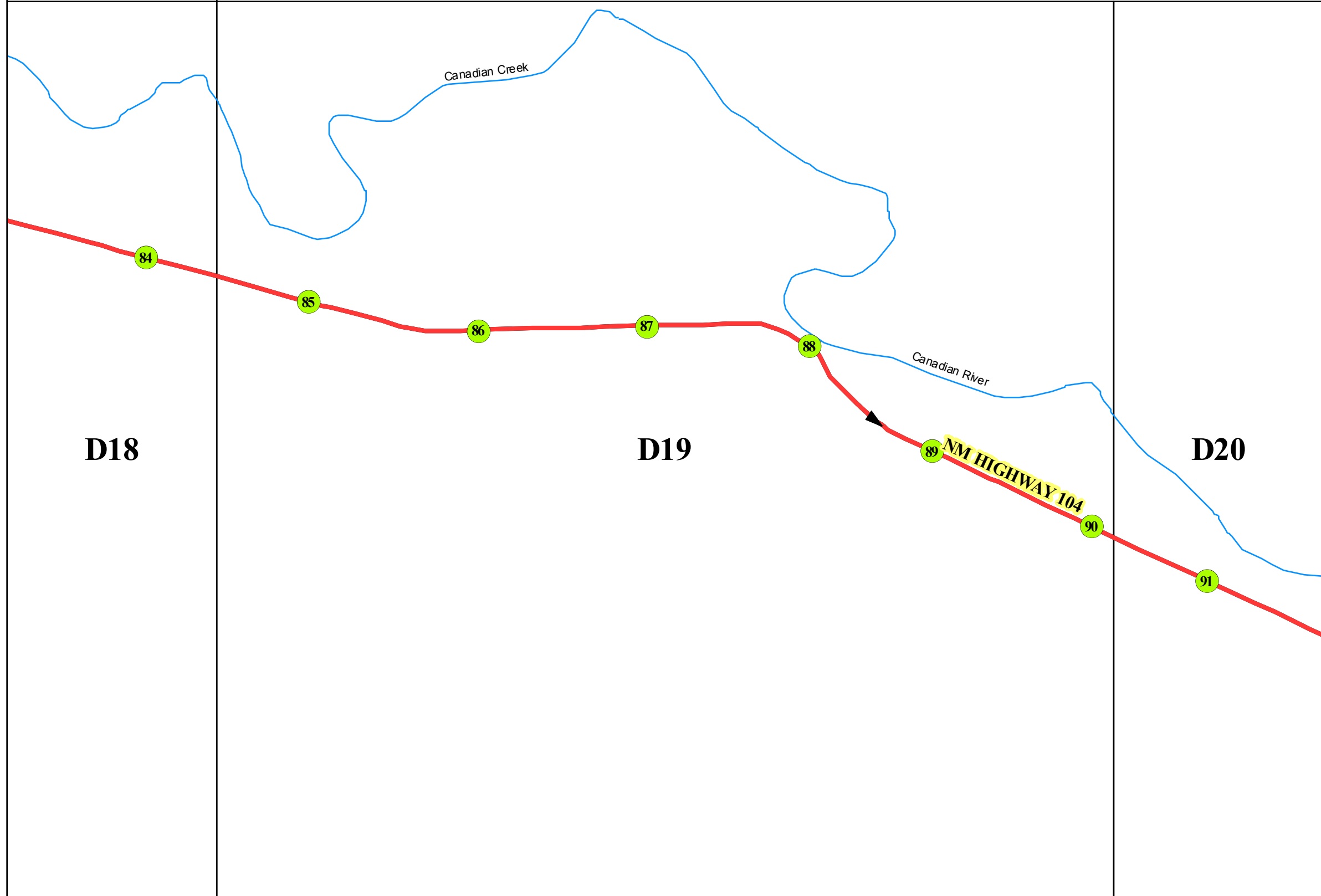


This product is for informational purposes and may not have been prepared for, or be suitable for legal, engineering, or surveying purposes. Users of this information should review or consult the primary data and information sources to ascertain the usability of the information.

Map created by: Mario H. Vasquez

Wednesday, April 23, 2014








E18



Current Page Locator Mask

San Miguel County Map Book 2014



-  County Rds
-  State Rds
-  Federal Rds
-  Private & Public Rds
-  Towns & Villages
-  Mile Markers
-  Current Page Locator Mask

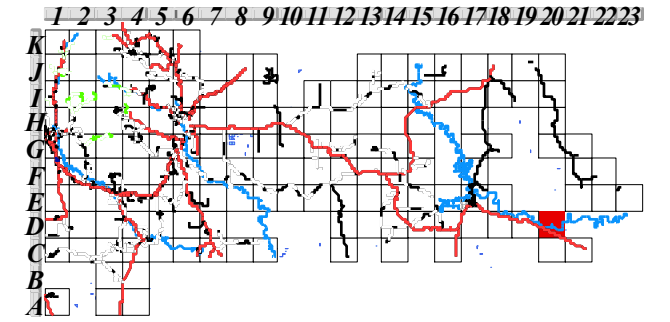


This product is for informational purposes and may not have been prepared for, or be suitable for legal, engineering, or surveying purposes. Users of this information should review or consult the primary data and information sources to ascertain the usability of the information.

Map created by: Mario H. Vasquez

Wednesday, April 23, 2014









E21



Current Page Locator Mask

San Miguel County Map Book 2014



-  County Rds
-  State Rds
-  Federal Rds
-  Private & Public Rds
-  Towns & Villages
-  Mile Markers
-  Current Page
-  Locator Mask



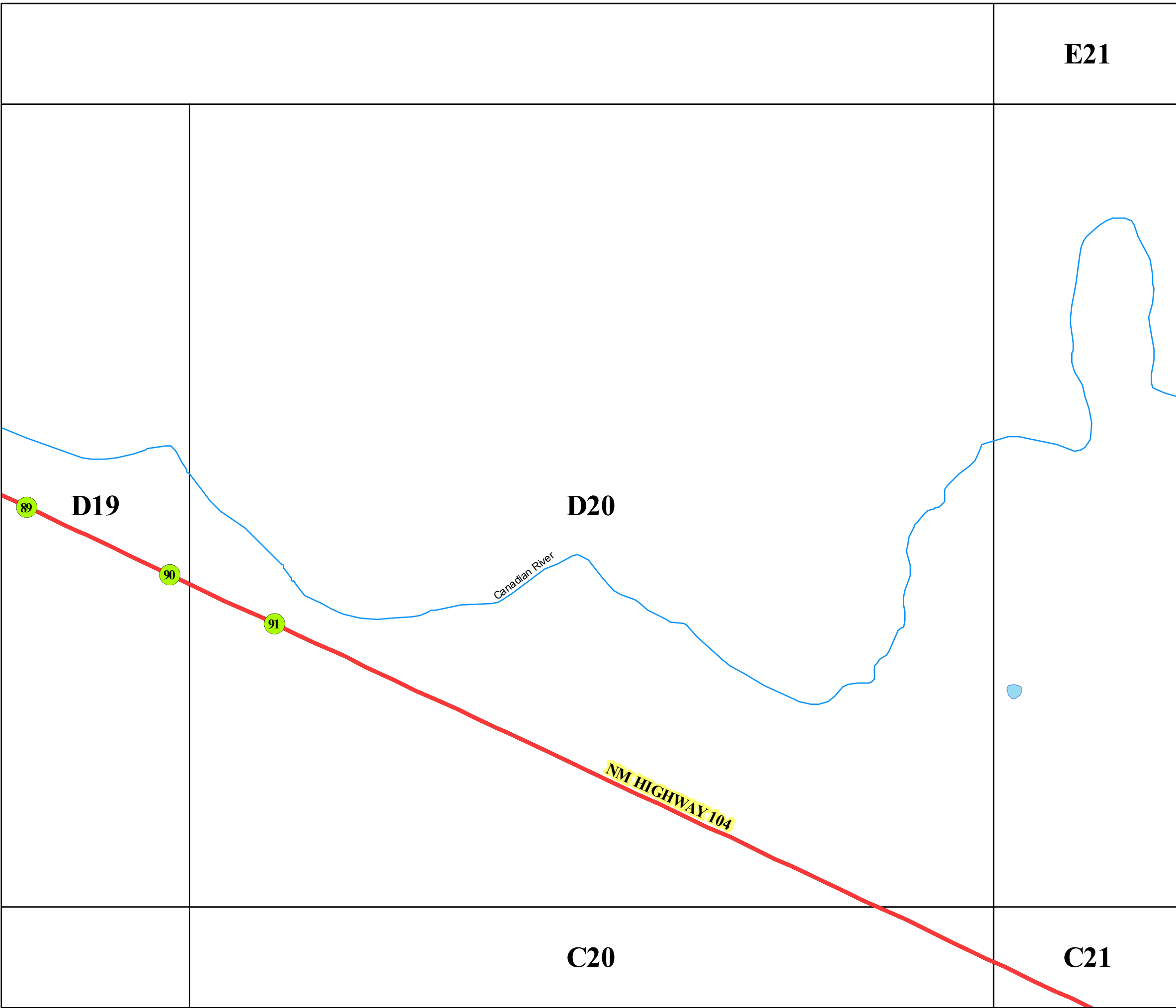
This product is for informational purposes and may not have been prepared for, or be suitable for legal, engineering, or surveying purposes. Users of this information should review or consult the primary data and information sources to ascertain the usability of the information.

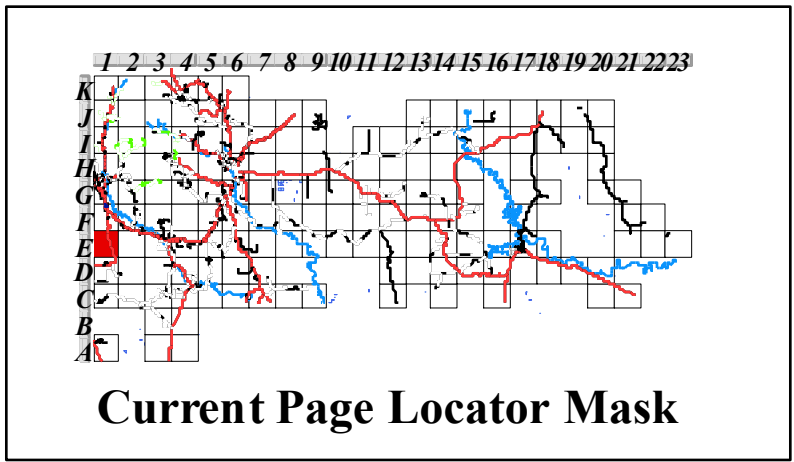
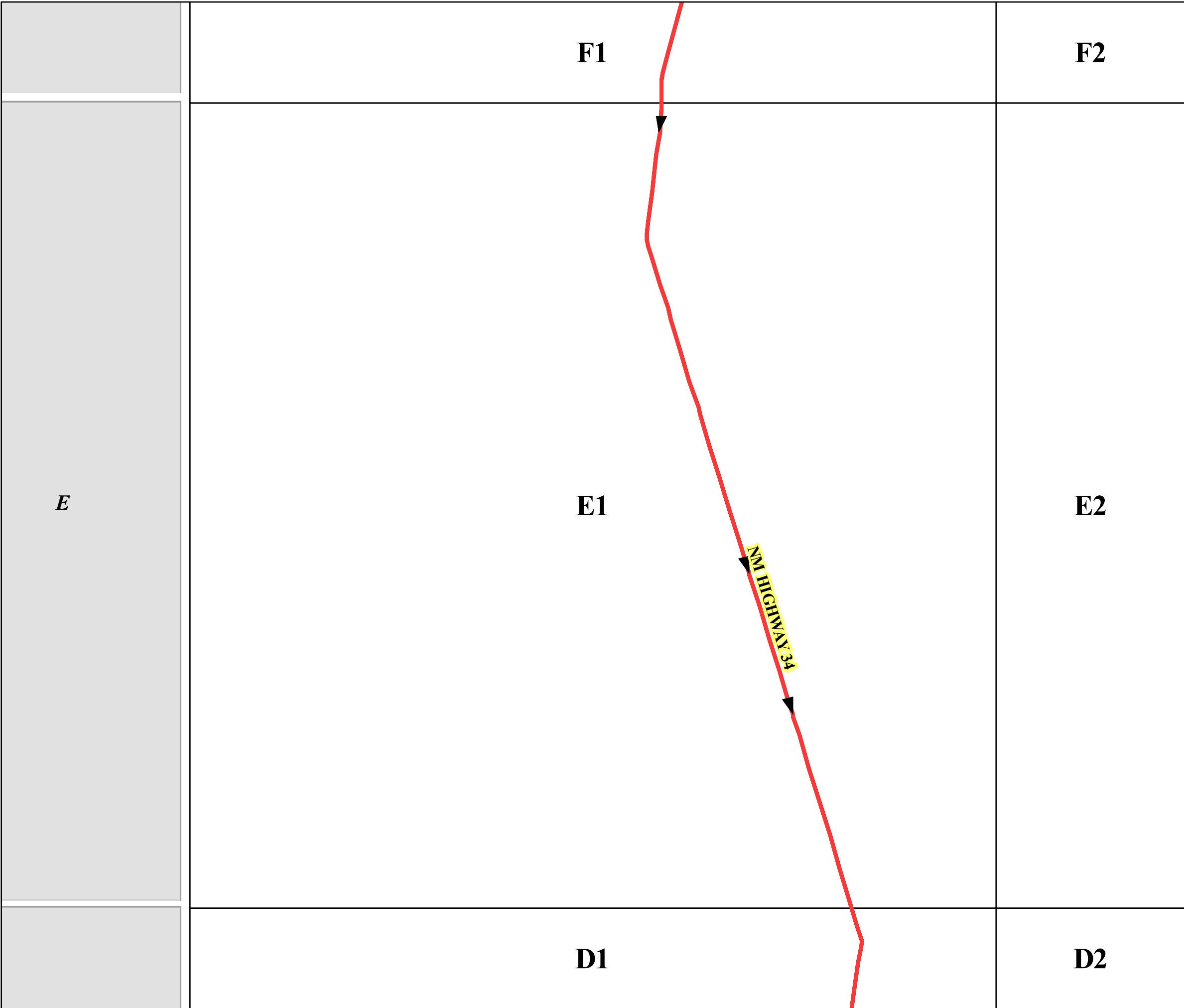
Map created by: Mario H. Vasquez

Wednesday, April 23, 2014

Page Number: 35

Page Name: D20





San Miguel County Map Book
2014



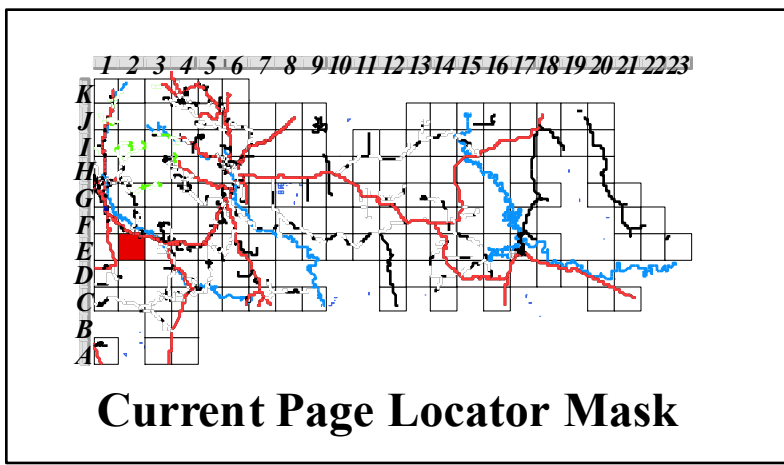
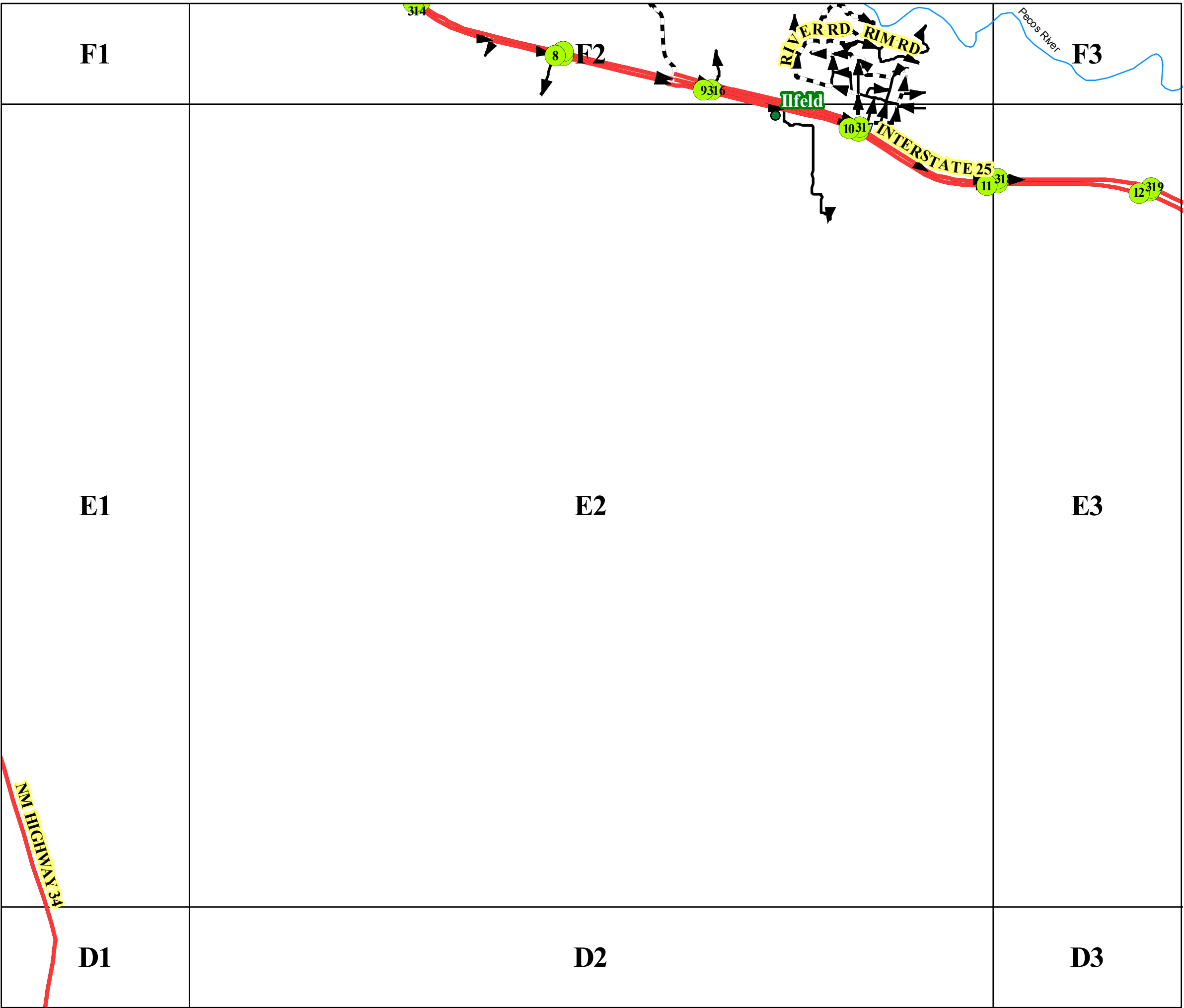
- County Rds
- ▶ State Rds
- ▶ Federal Rds
- Private & Public Rds
- Towns & Villages
- Mile Markers
- Current Page
- Locator Mask



This product is for informational purposes and may not have been prepared for, or be suitable for legal, engineering, or surveying purposes. Users of this information should review or consult the primary data and information sources to ascertain the usability of the information.

Map created by: Mario H. Vasquez

Wednesday, April 23, 2014



San Miguel County Map Book
2014



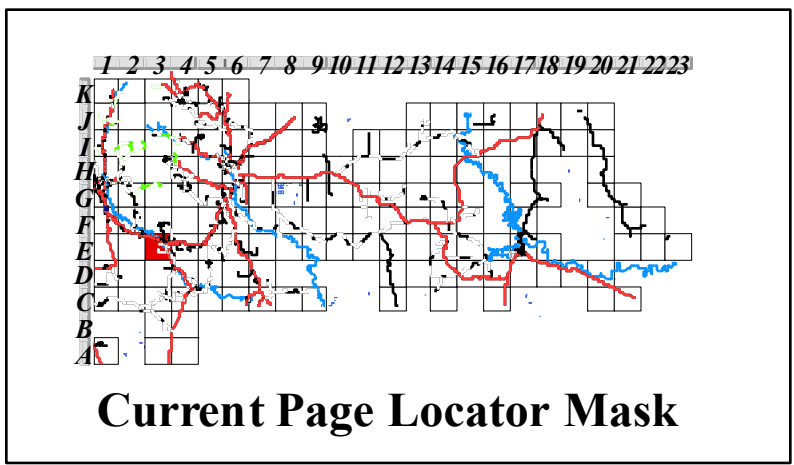
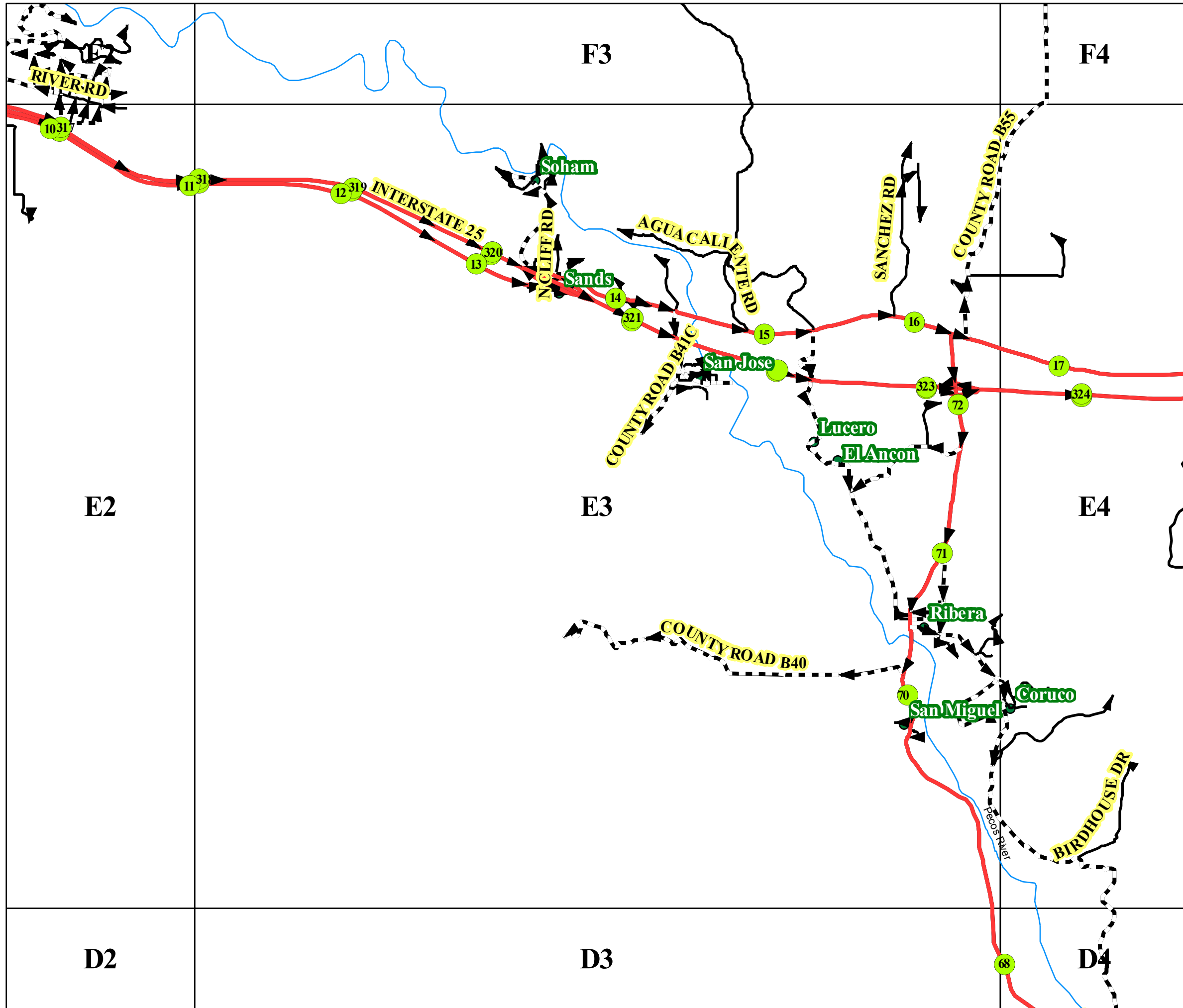
- County Rds
- State Rds
- Federal Rds
- Private & Public Rds
- Towns & Villages
- Mile Markers
- Current Page Locator Mask



This product is for informational purposes and may not have been prepared for, or be suitable for legal, engineering, or surveying purposes. Users of this information should review or consult the primary data and information sources to ascertain the usability of the information.

Map created by: Mario H. Vasquez

Wednesday, April 23, 2014



San Miguel County Map Book
2014



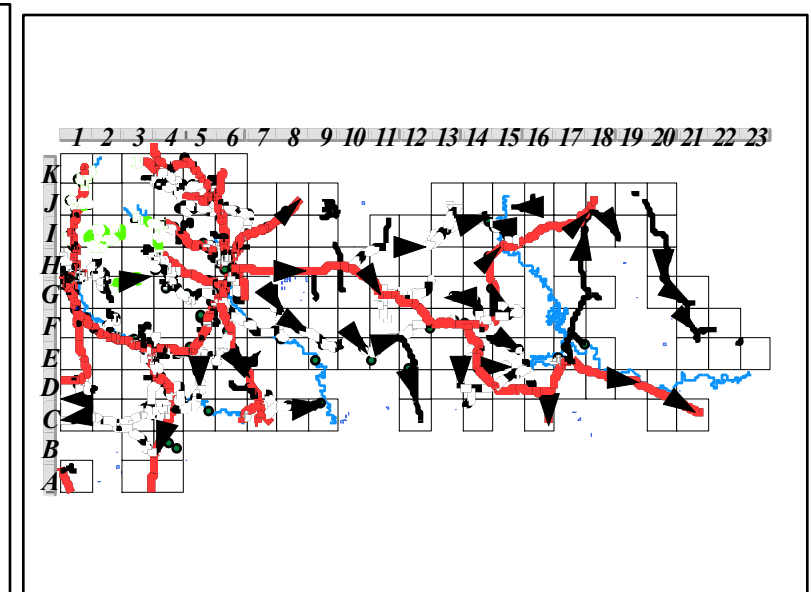
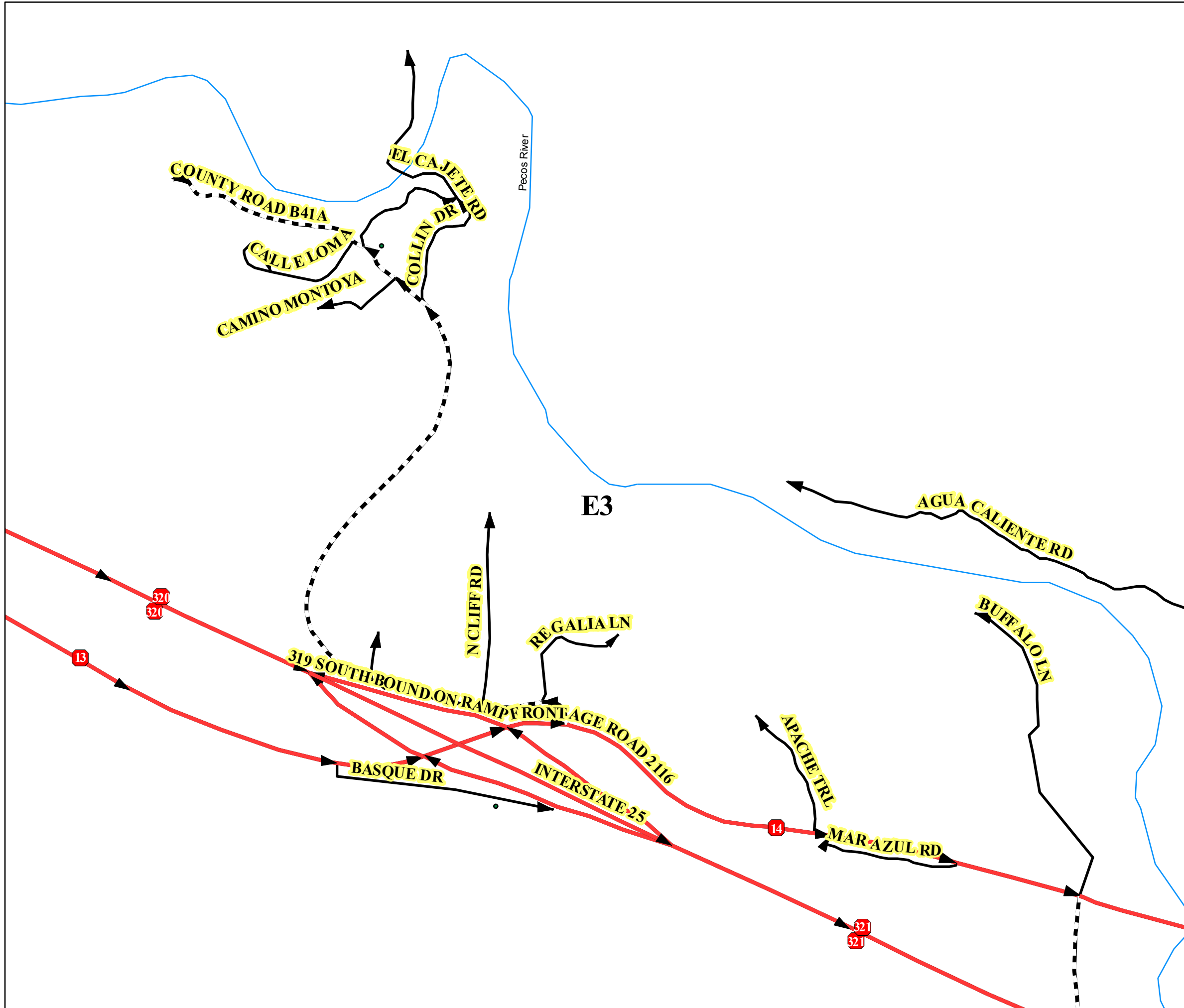
- County Rds
- State Rds
- Federal Rds
- Private & Public Rds
- Towns & Villages
- Mile Markers
- Current Page
- Locator Mask



This product is for informational purposes and may not have been prepared for, or be suitable for legal, engineering, or surveying purposes. Users of this information should review or consult the primary data and information sources to ascertain the usability of the information.

Map created by: Mario H. Vasquez

Wednesday, April 23, 2014



San Miguel County Map Book 2014

- County Rds
- State Rds
- Federal Rds
- Private & Public Rds
- Towns & Villages
- Mile Markers

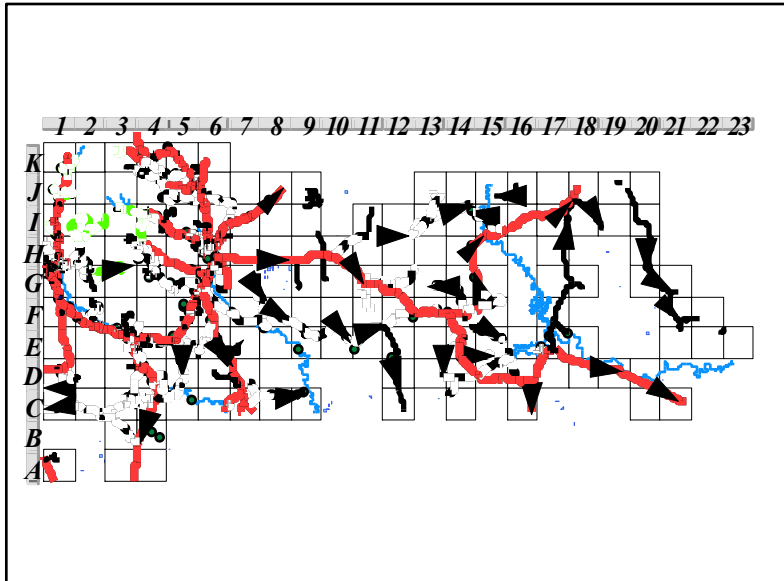
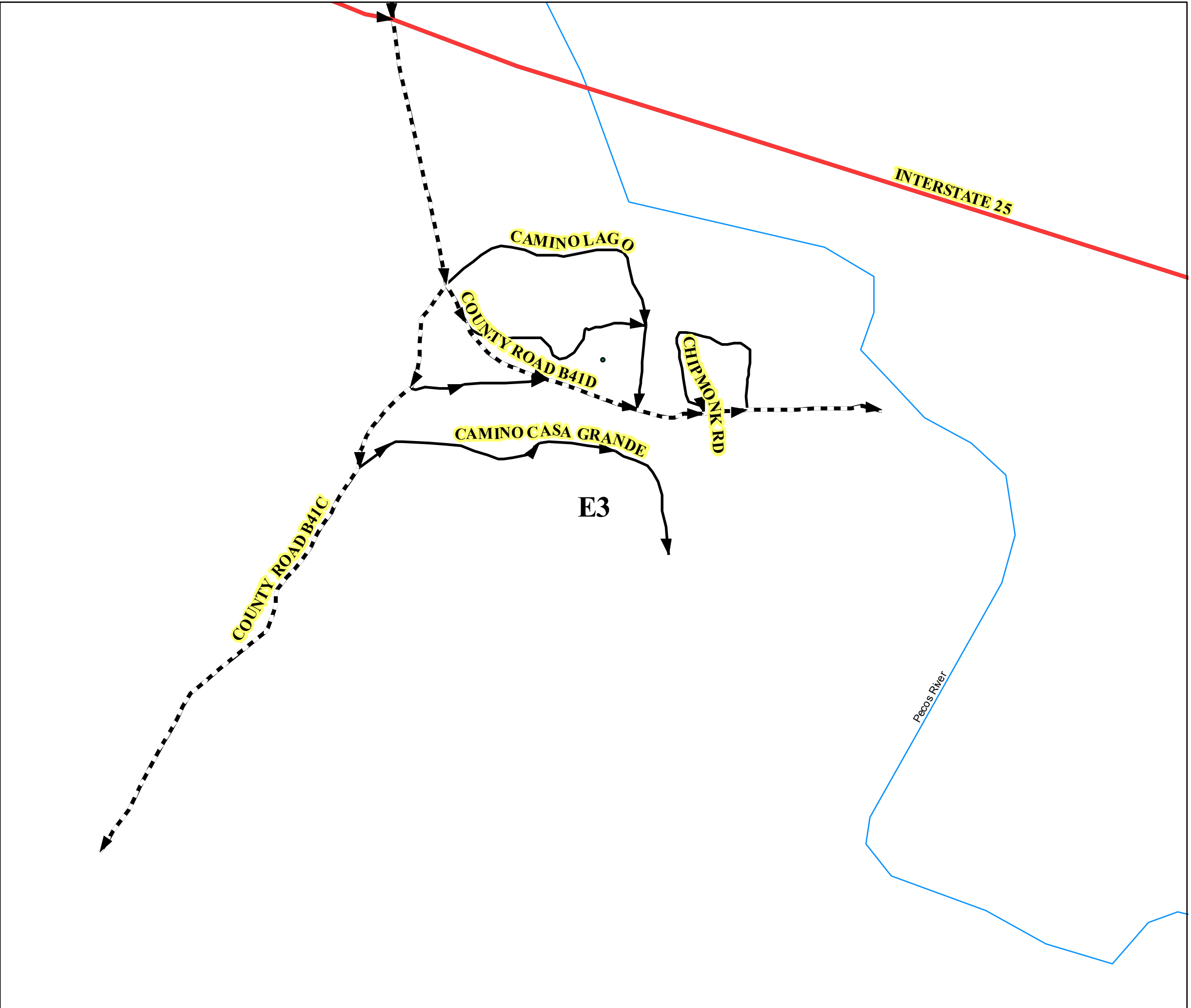
Miles

0 0.1 0.2 0.4



This product is for informational purposes and may not have been prepared for, or be suitable for legal, engineering, or surveying purposes. Users of this information should review or consult the primary data and information sources to ascertain the usability of the information.







Map created by: Mario H. Vásquez

Wednesday, April 23, 2014




San Miguel County Map Book
2014

-  County Rds
-  State Rds
-  Federal Rds
-  Private & Public Rds
-  Towns & Villages
-  Mile Markers

Miles

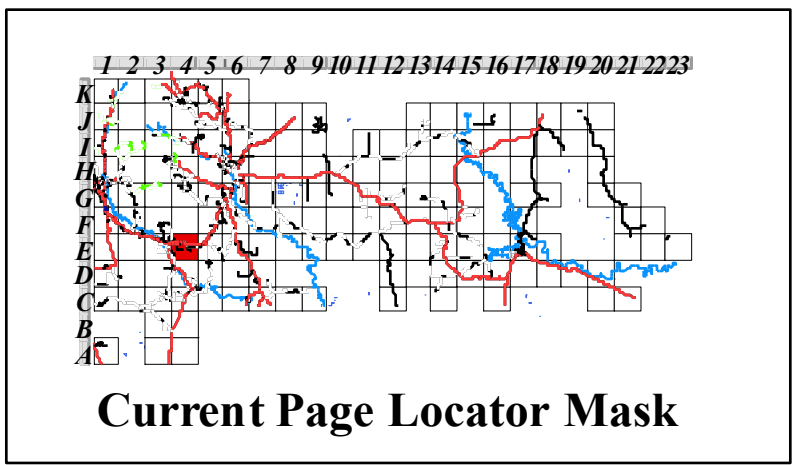
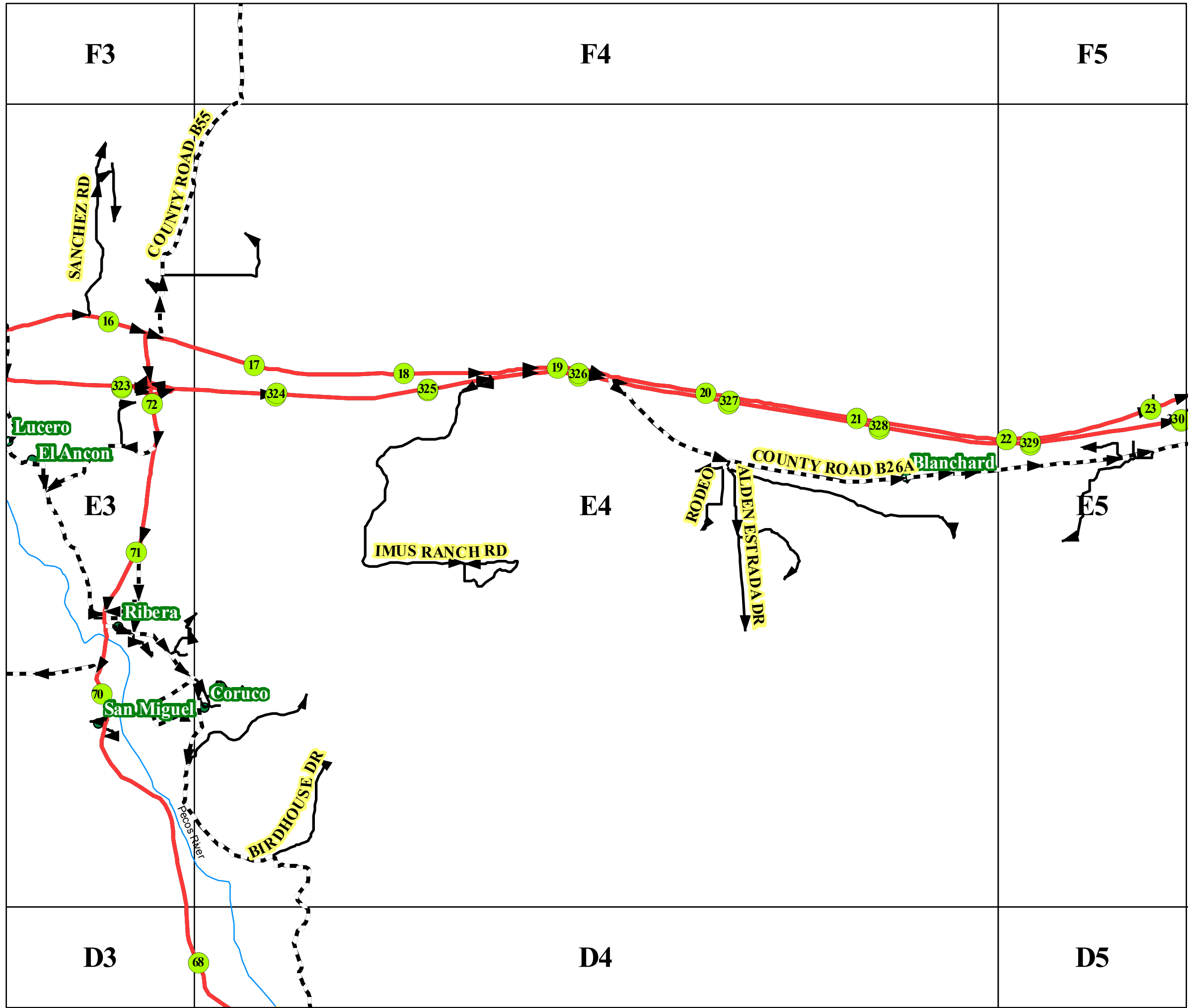
0 0.05 0.1 0.2



This product is for informational purposes and may not have been prepared for, or be suitable for legal, engineering, or surveying purposes. Users of this information should review or consult the primary data and information sources to ascertain the usability of the information.

Map created by: Mario H. Vasquez

Wednesday, April 23, 2014



San Miguel County Map Book
2014



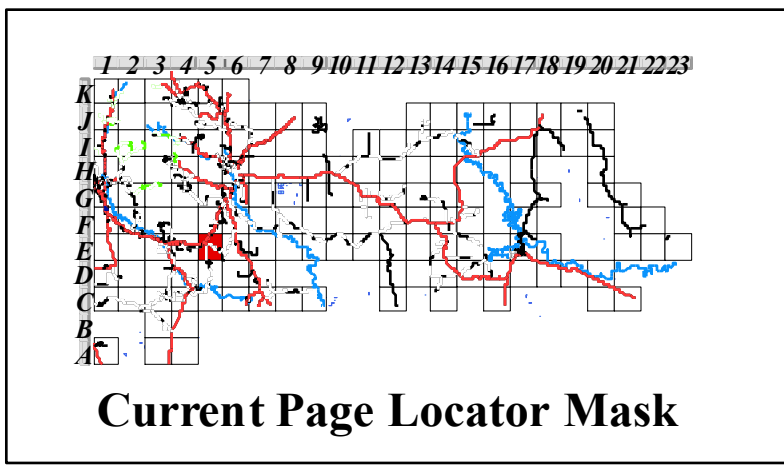
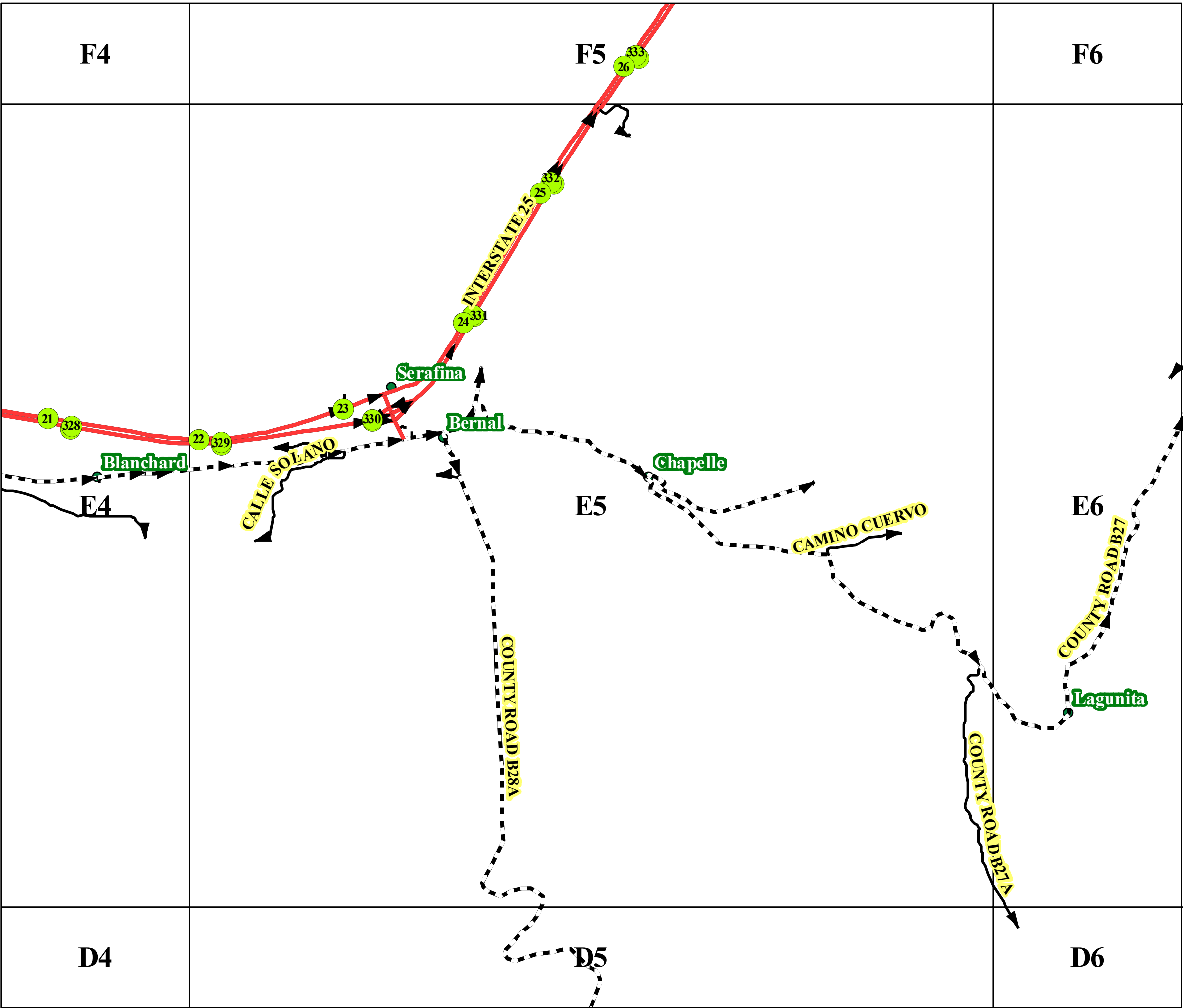
- County Rds
- State Rds
- Federal Rds
- Private & Public Rds
- Towns & Villages
- Mile Markers
- Current Page
- Locator Mask



This product is for informational purposes and may not have been prepared for, or be suitable for legal, engineering, or surveying purposes. Users of this information should review or consult the primary data and information sources to ascertain the usability of the information.

Map created by: Mario H. Vasquez

Wednesday, April 23, 2014



San Miguel County Map Book
2014



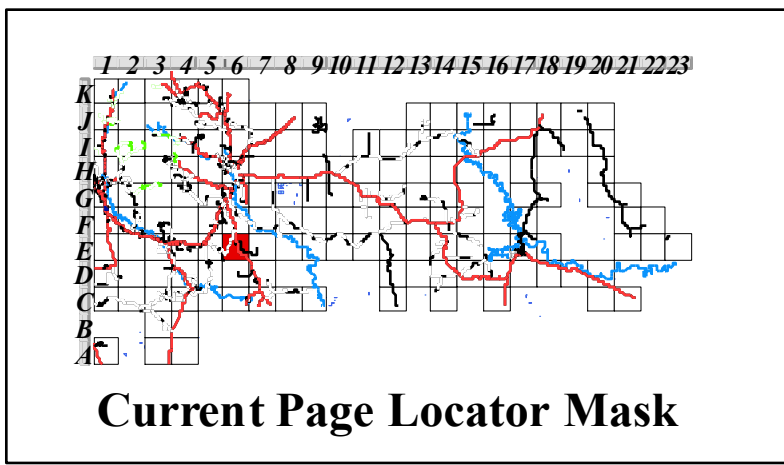
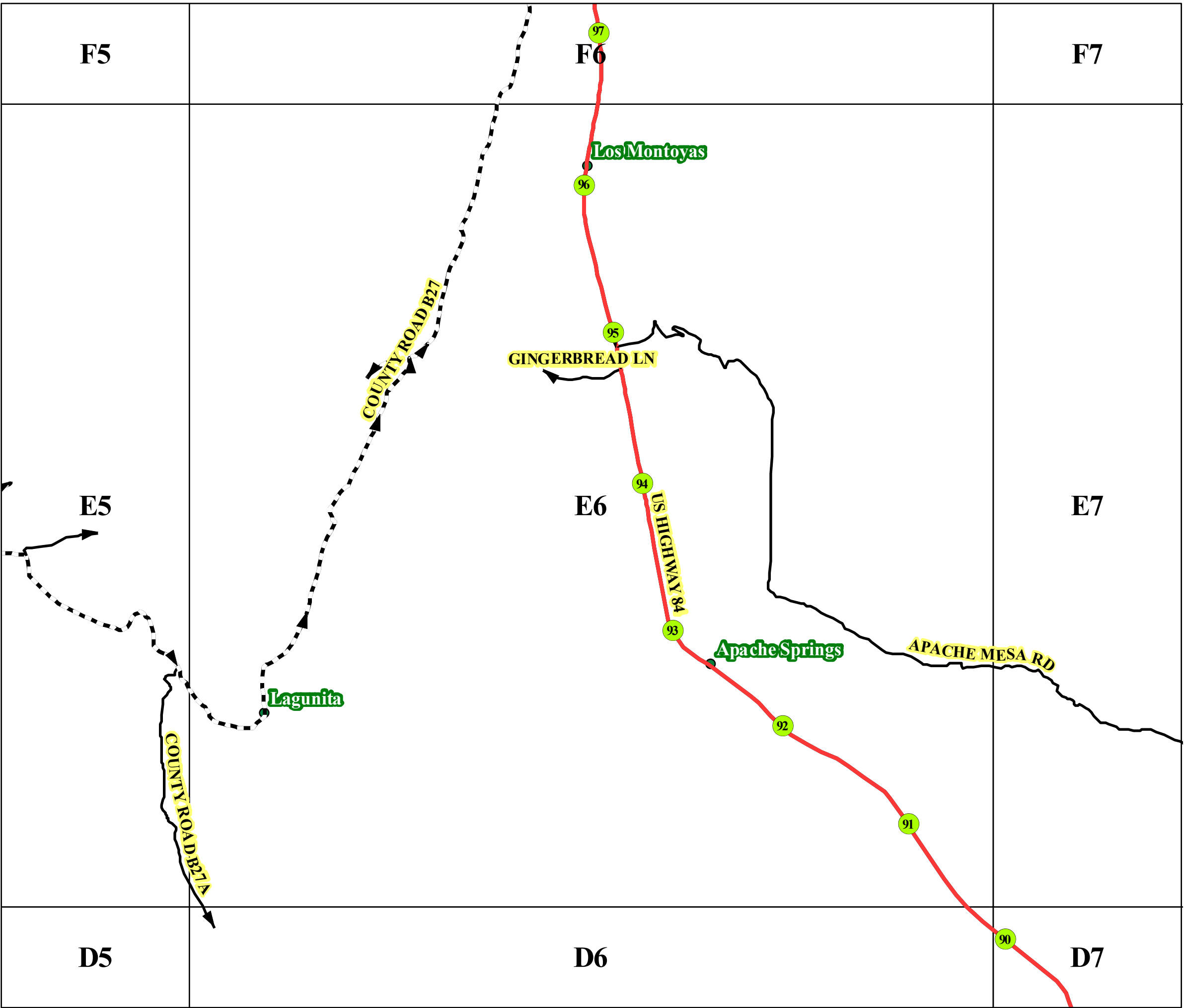
- County Rds
- State Rds
- Federal Rds
- Private & Public Rds
- Towns & Villages
- Mile Markers
- Current Page
- Locator Mask



This product is for informational purposes and may not have been prepared for, or be suitable for legal, engineering, or surveying purposes. Users of this information should review or consult the primary data and information sources to ascertain the usability of the information.

Map created by: Mario H. Vasquez

Wednesday, April 23, 2014



San Miguel County Map Book
2014

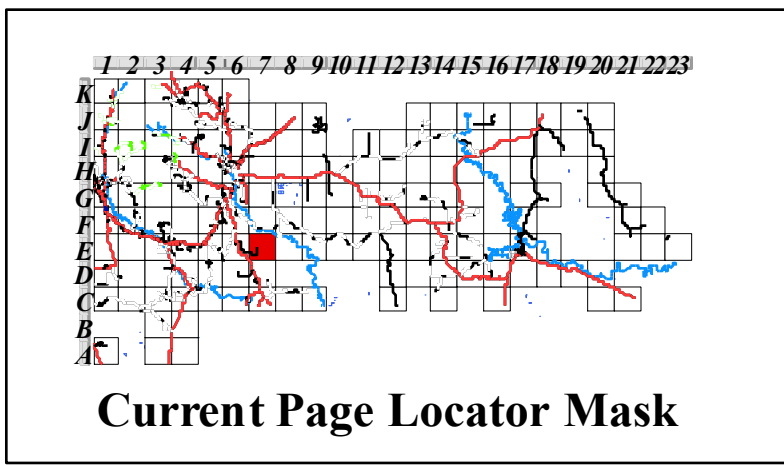
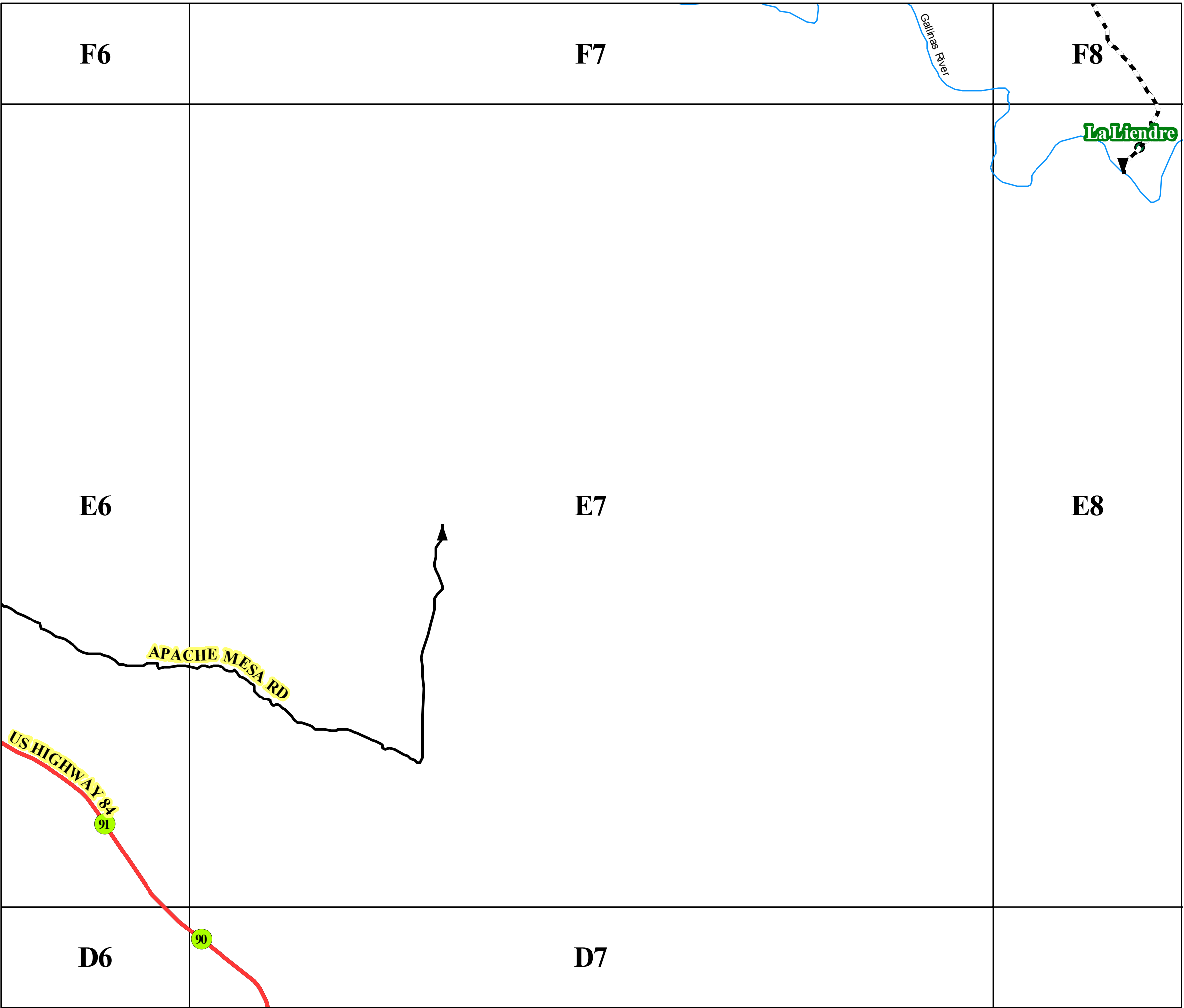


- County Rds
- State Rds
- Federal Rds
- Private & Public Rds
- Towns & Villages
- Mile Markers
- Current Page
- Locator Mask



This product is for informational purposes and may not have been prepared for, or be suitable for legal, engineering, or surveying purposes. Users of this information should review or consult the primary data and information sources to ascertain the usability of the information.

Map created by: Mario H. Vasquez
Wednesday, April 23, 2014



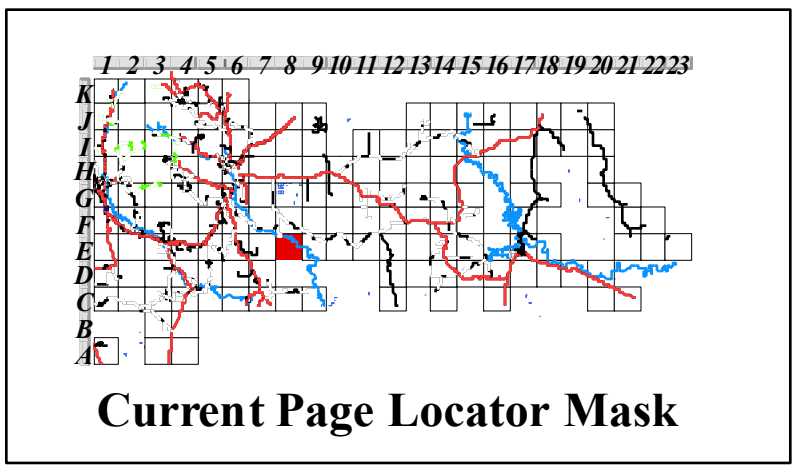
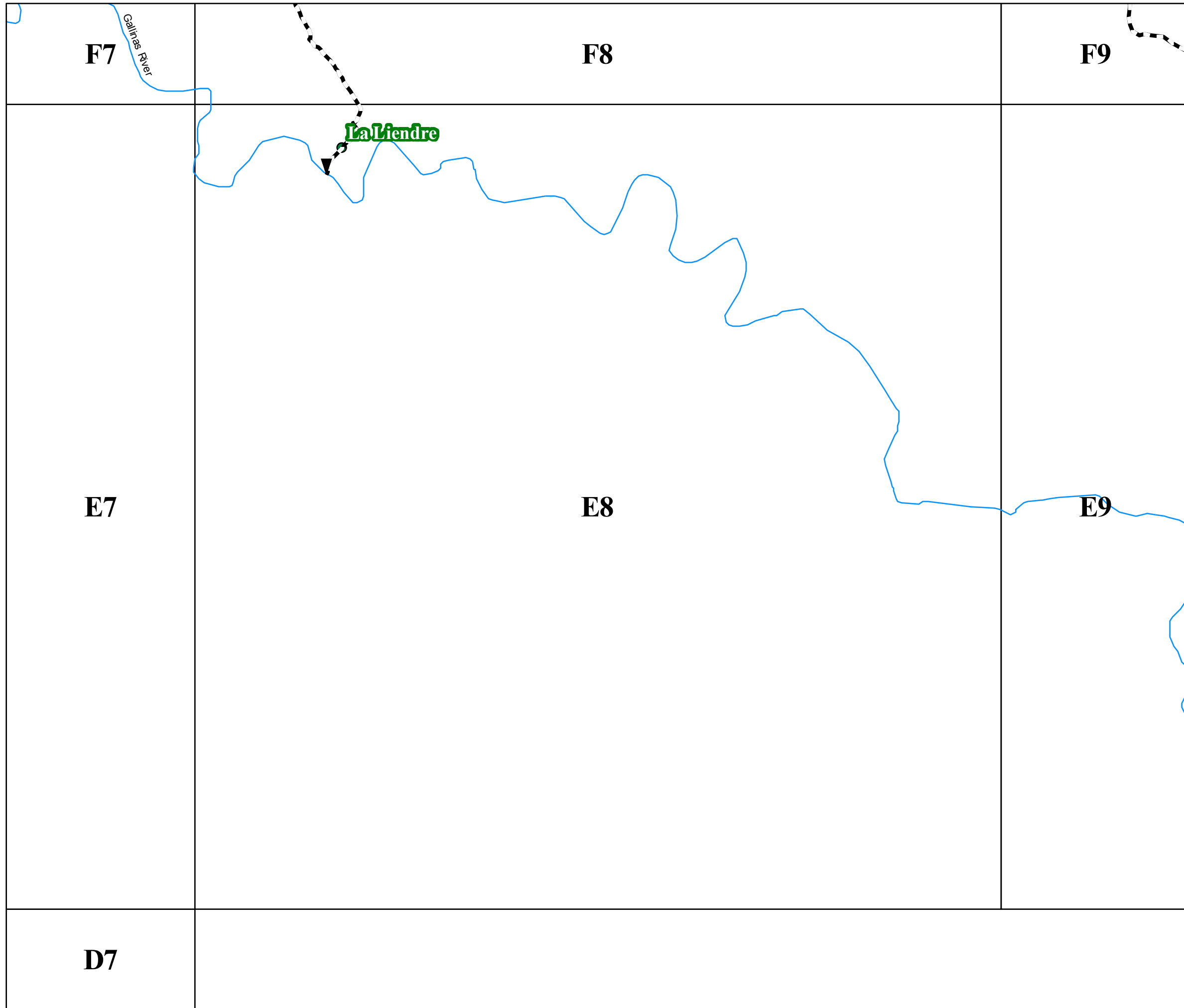
San Miguel County Map Book
2014



- County Rds
- State Rds
- Federal Rds
- Private & Public Rds
- Towns & Villages
- Mile Markers
- Current Page Locator Mask



This product is for informational purposes and may not have been prepared for, or be suitable for legal, engineering, or surveying purposes. Users of this information should review or consult the primary data and information sources to ascertain the usability of the information.



San Miguel County Map Book
2014



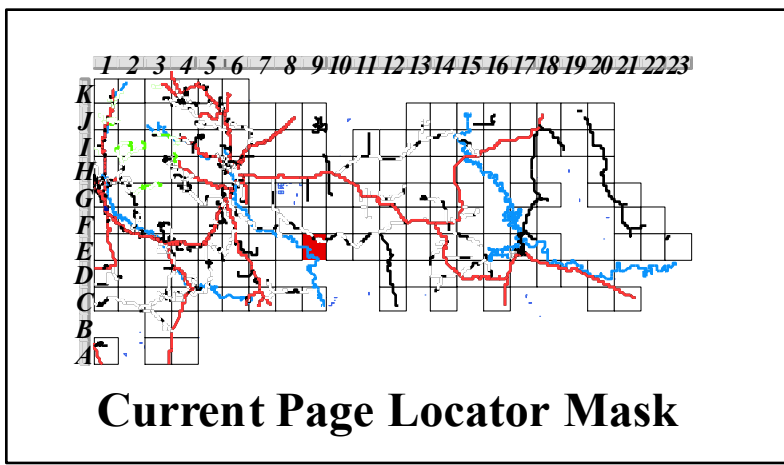
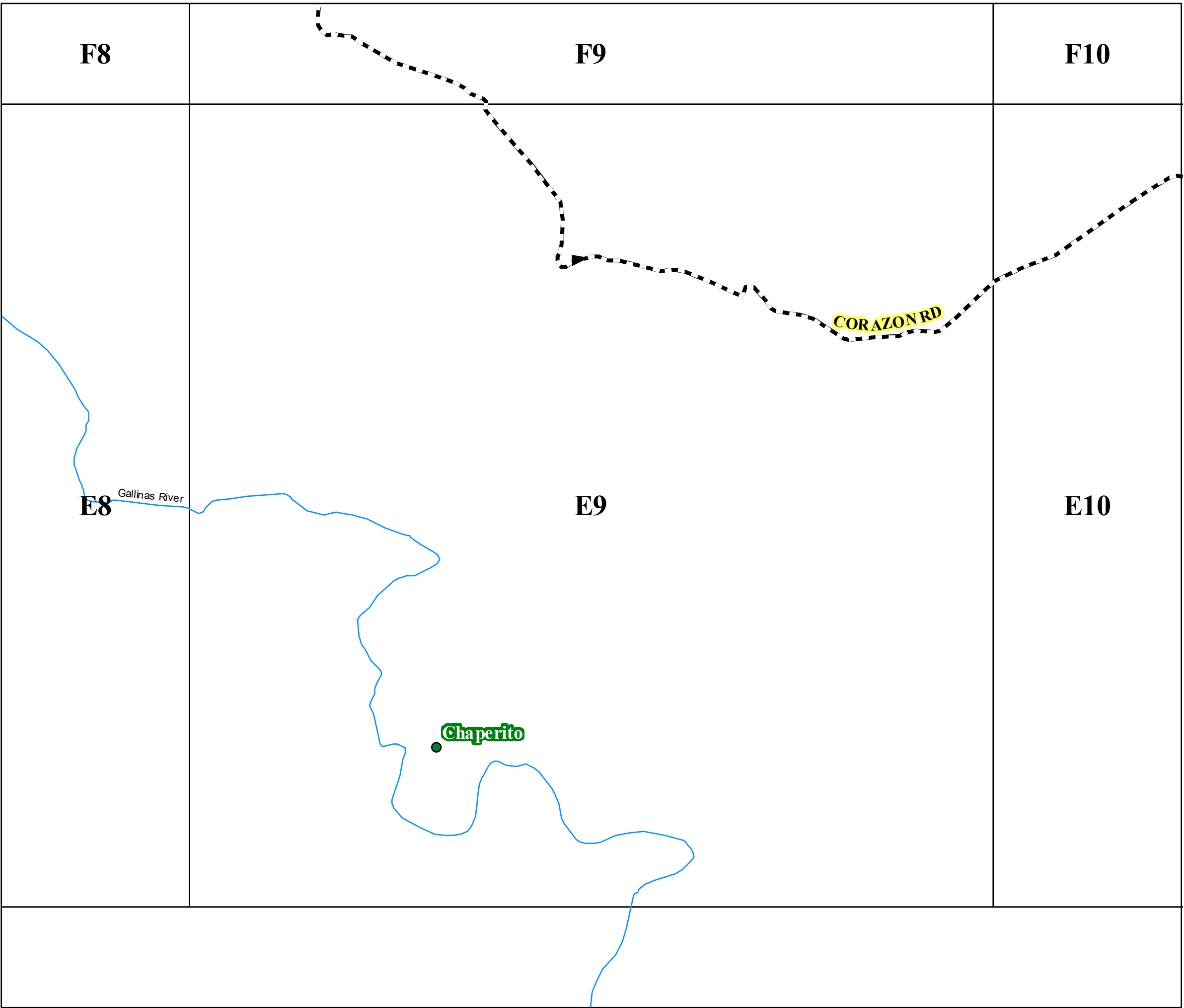
- County Rds
- State Rds
- Federal Rds
- Private & Public Rds
- Towns & Villages
- Mile Markers
- Current Page
- Locator Mask



This product is for informational purposes and may not have been prepared for, or be suitable for legal, engineering, or surveying purposes. Users of this information should review or consult the primary data and information sources to ascertain the usability of the information.








Map created by: Mario H. Vasquez

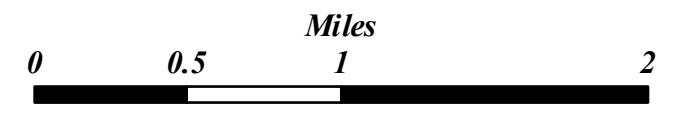
Wednesday, April 23, 2014



San Miguel County Map Book
2014



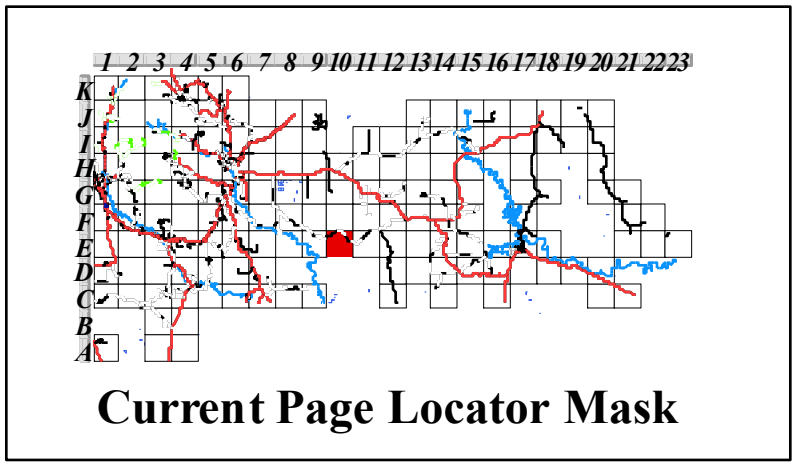
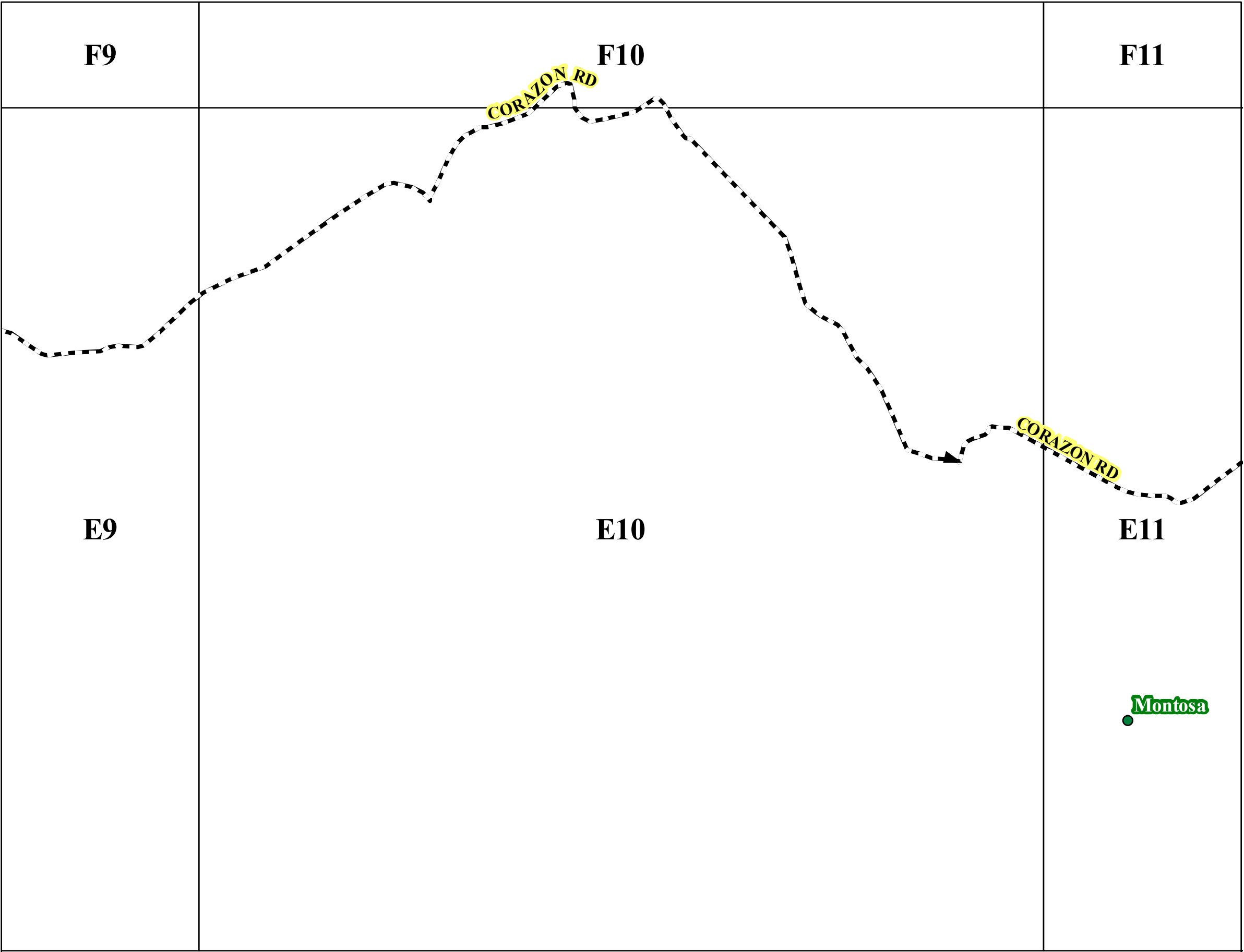
-  County Rds
-  State Rds
-  Federal Rds
-  Private & Public Rds
-  Towns & Villages
-  Mile Markers
-  Current Page Locator Mask



This product is for informational purposes and may not have been prepared for, or be suitable for legal, engineering, or surveying purposes. Users of this information should review or consult the primary data and information sources to ascertain the usability of the information.








Map created by: Mario H. Vasquez

Wednesday, April 23, 2014



San Miguel County Map Book
2014



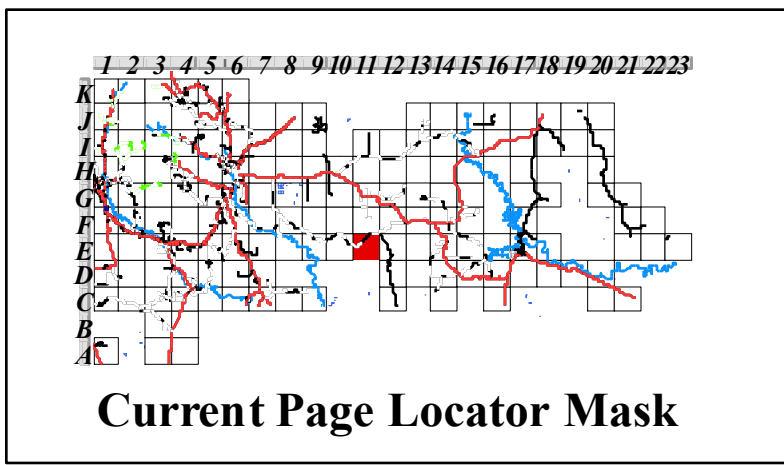
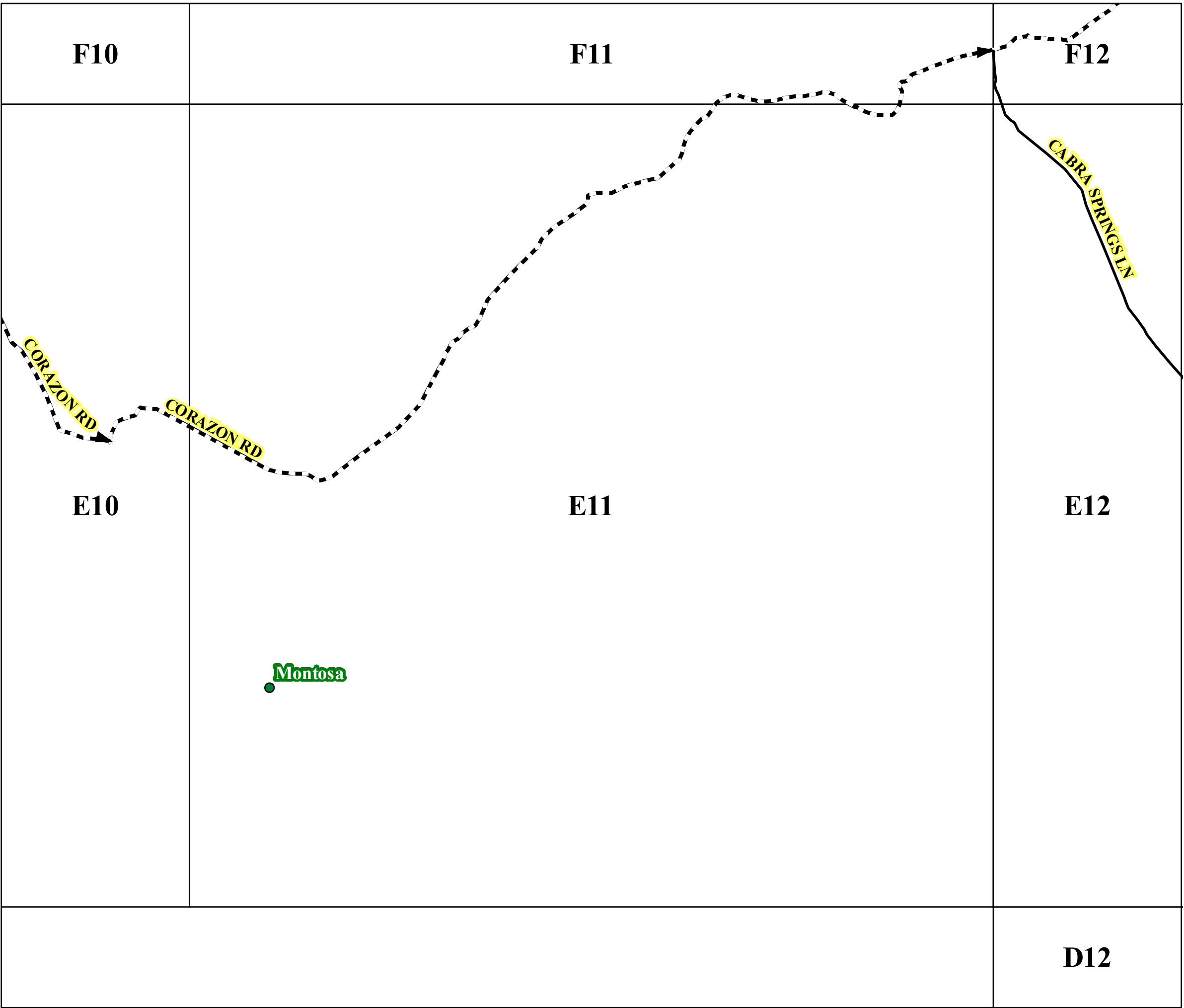
-  County Rds
-  State Rds
-  Federal Rds
-  Private & Public Rds
-  Towns & Villages
-  Mile Markers
-  Current Page Locator Mask



This product is for informational purposes and may not have been prepared for, or be suitable for legal, engineering, or surveying purposes. Users of this information should review or consult the primary data and information sources to ascertain the usability of the information.

Map created by: Mario H. Vasquez

Wednesday, April 23, 2014



San Miguel County Map Book
2014



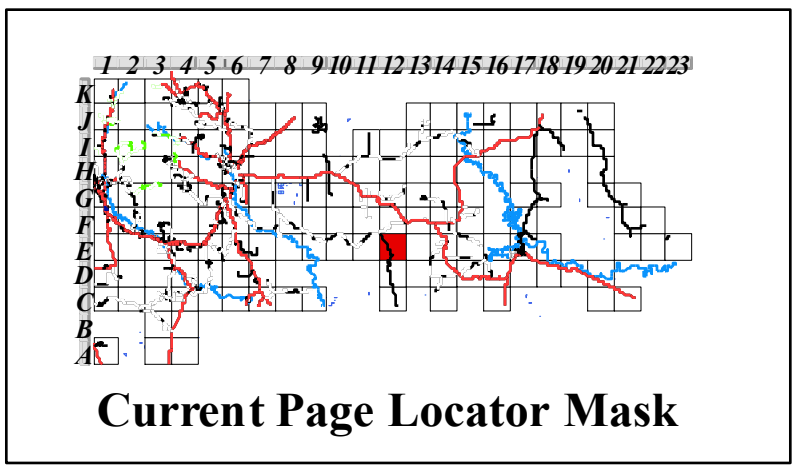
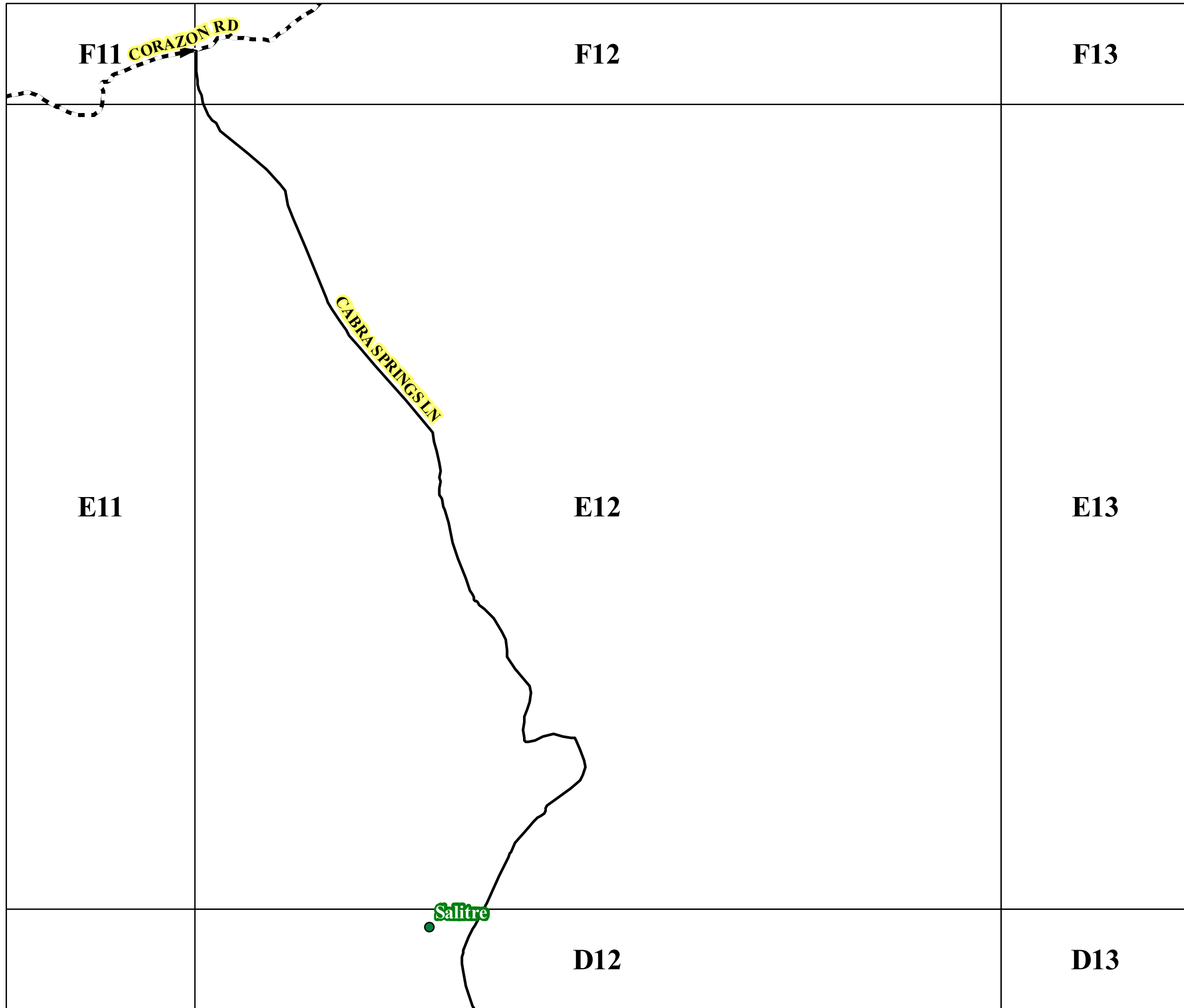
- County Rds
- State Rds
- Federal Rds
- Private & Public Rds
- Towns & Villages
- Mile Markers
- Current Page Locator Mask



This product is for informational purposes and may not have been prepared for, or be suitable for legal, engineering, or surveying purposes. Users of this information should review or consult the primary data and information sources to ascertain the usability of the information.

Map created by: Mario H. Vasquez

Wednesday, April 23, 2014



San Miguel County Map Book
2014



- County Rds**
- State Rds**
- Federal Rds**
- Private & Public Rds**
- Towns & Villages**
- Mile Markers**
- Current Page Locator Mask**



This product is for informational purposes and may not have been prepared for, or be suitable for legal, engineering, or surveying purposes. Users of this information should review or consult the primary data and information sources to ascertain the usability of the information.

Map created by: Mario H. Vasquez

Wednesday, April 23, 2014

F12

F13

F14

E12

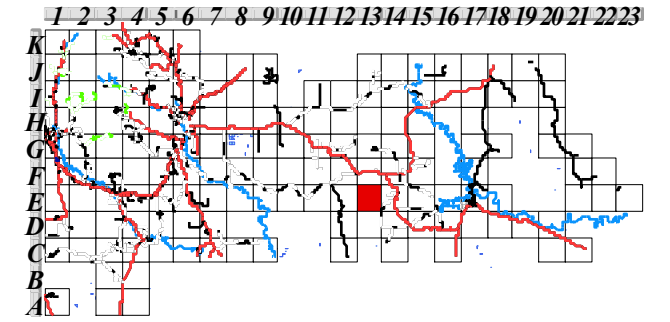
E13

E14

D12

D13









D14



Current Page Locator Mask

**San Miguel County Map Book
2014**



-  **County Rds**
-  **State Rds**
-  **Federal Rds**
-  **Private & Public Rds**
-  **Towns & Villages**
-  **Mile Markers**
-  **Current Page**
-  **Locator Mask**

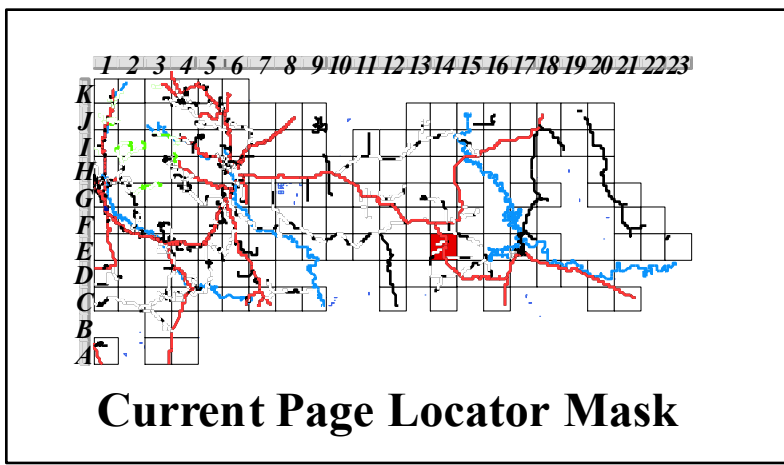
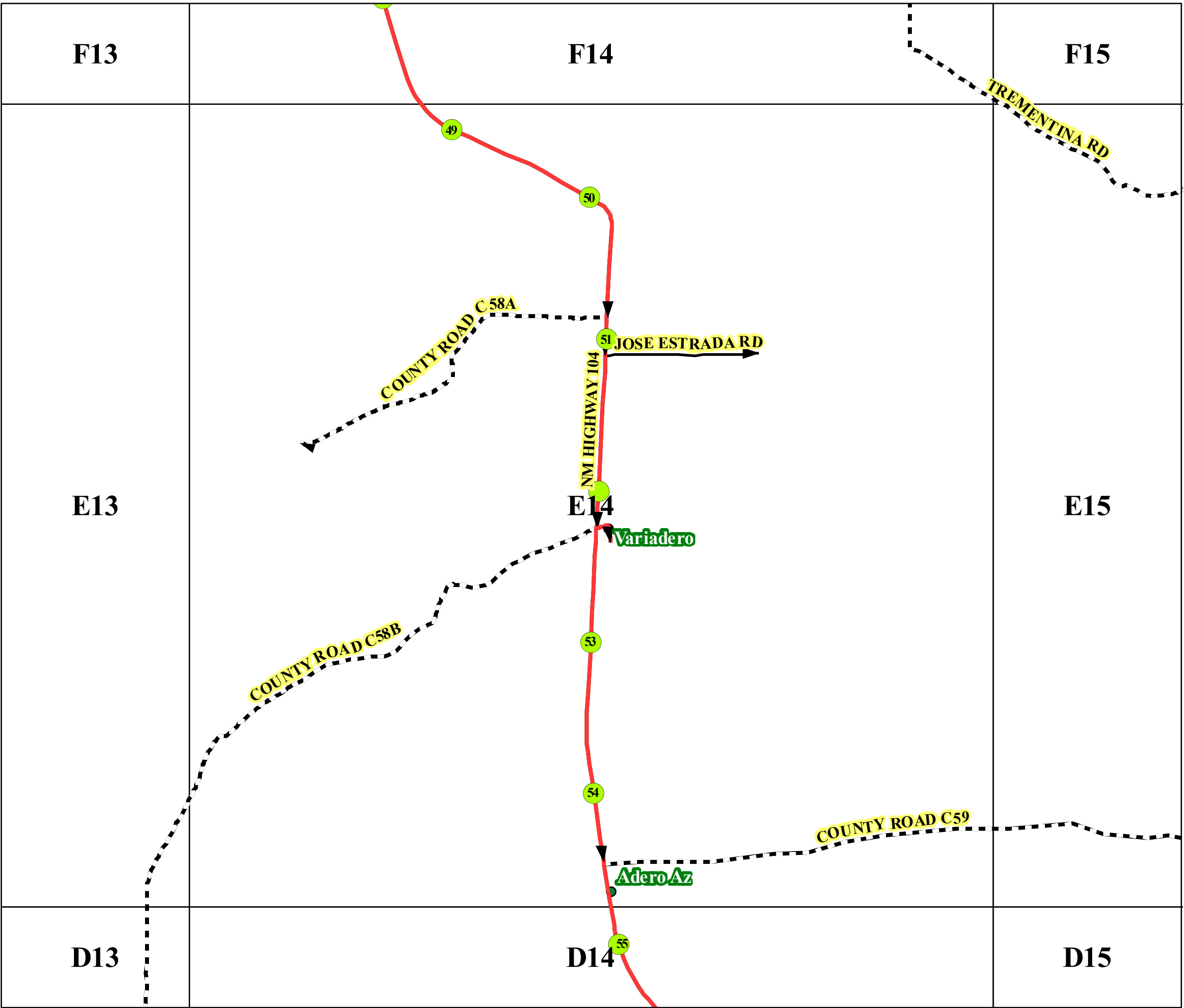


COUNTY ROAD C58B

This product is for informational purposes and may not have been prepared for, or be suitable for legal, engineering, or surveying purposes. Users of this information should review or consult the primary data and information sources to ascertain the usability of the information.

Map created by: Mario H. Vasquez

Wednesday, April 23, 2014



San Miguel County Map Book
2014



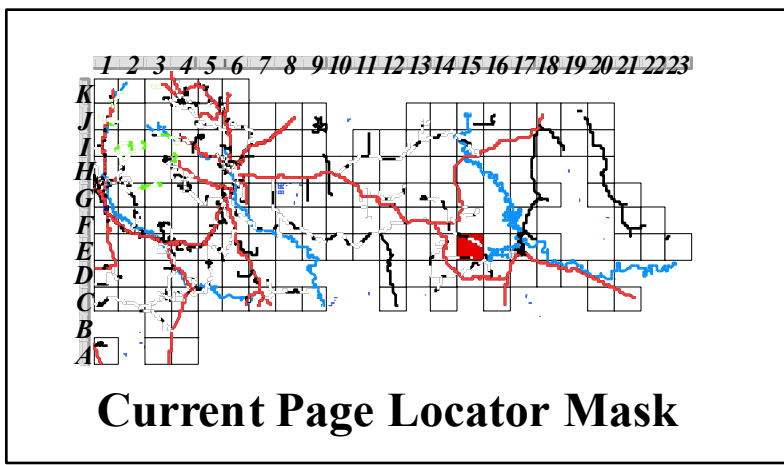
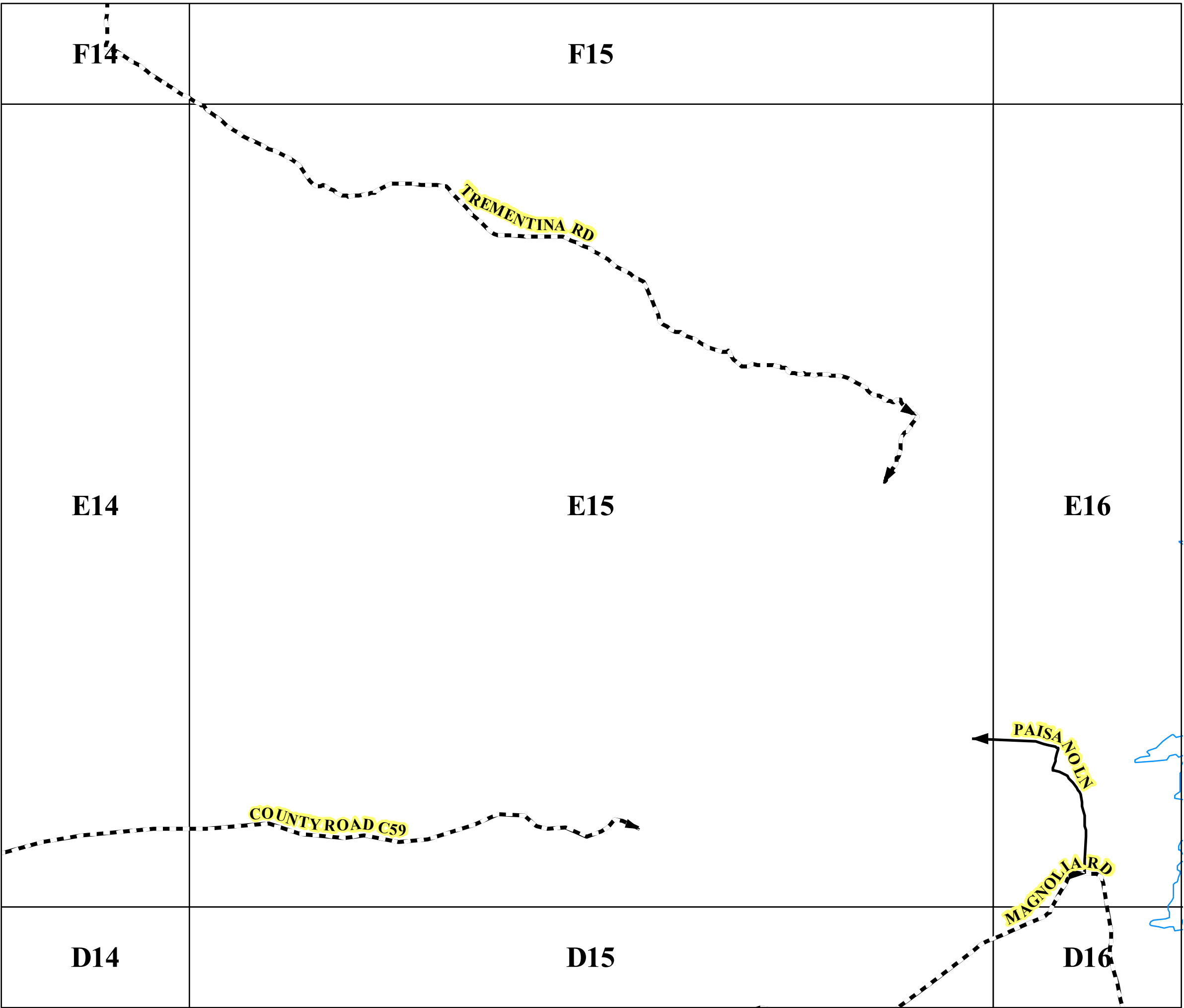
- County Rds
- State Rds
- Federal Rds
- Private & Public Rds
- Towns & Villages
- Mile Markers
- Current Page
- Locator Mask



This product is for informational purposes and may not have been prepared for, or be suitable for legal, engineering, or surveying purposes. Users of this information should review or consult the primary data and information sources to ascertain the usability of the information.








Map created by: Mario H. Vasquez

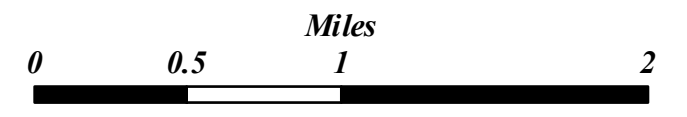
Wednesday, April 23, 2014



San Miguel County Map Book
2014



-  County Rds
-  State Rds
-  Federal Rds
-  Private & Public Rds
-  Towns & Villages
-  Mile Markers
-  Current Page Locator Mask



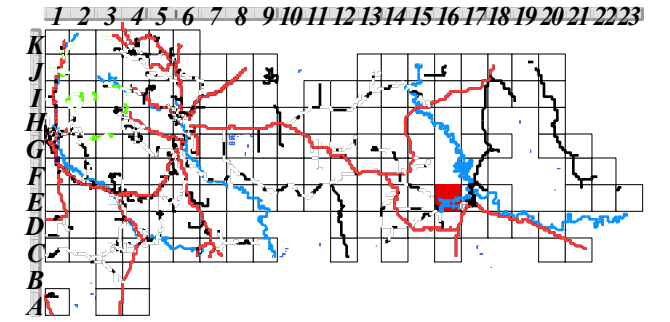
This product is for informational purposes and may not have been prepared for, or be suitable for legal, engineering, or surveying purposes. Users of this information should review or consult the primary data and information sources to ascertain the usability of the information.

Map created by: Mario H. Vasquez

Wednesday, April 23, 2014

F15

F17



Current Page Locator Mask

San Miguel County Map Book 2014



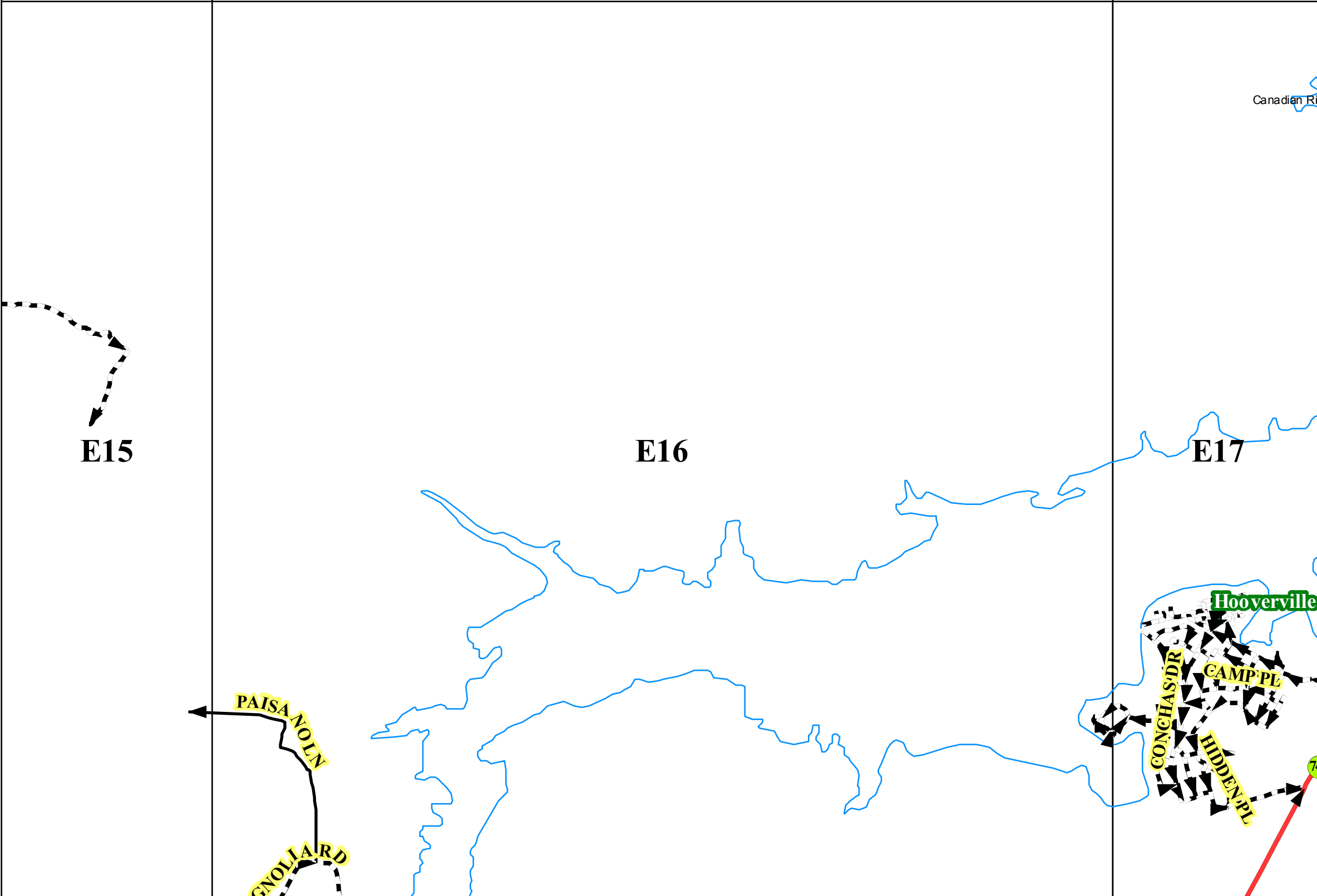
- County Rds
- State Rds
- Federal Rds
- Private & Public Rds
- Towns & Villages
- Mile Markers
- Current Page
- Locator Mask

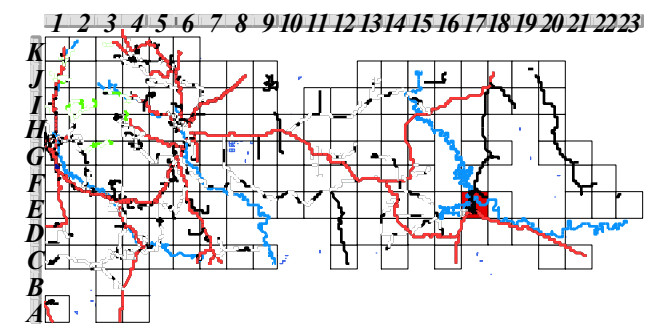
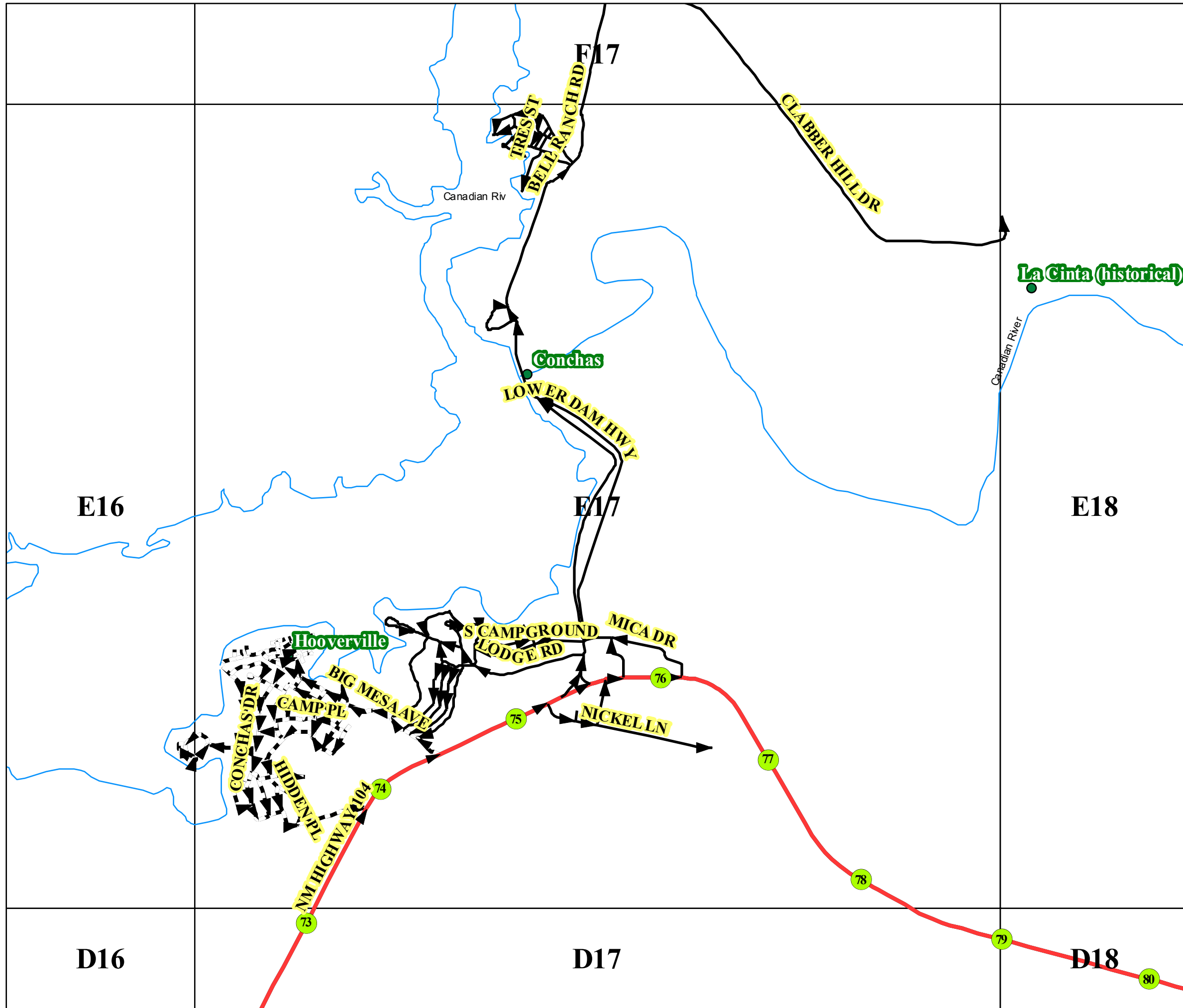


This product is for informational purposes and may not have been prepared for, or be suitable for legal, engineering, or surveying purposes. Users of this information should review or consult the primary data and information sources to ascertain the usability of the information.

Map created by: Mario H. Vasquez

Wednesday, April 23, 2014













Current Page Locator Mask

**San Miguel County Map Book
2014**



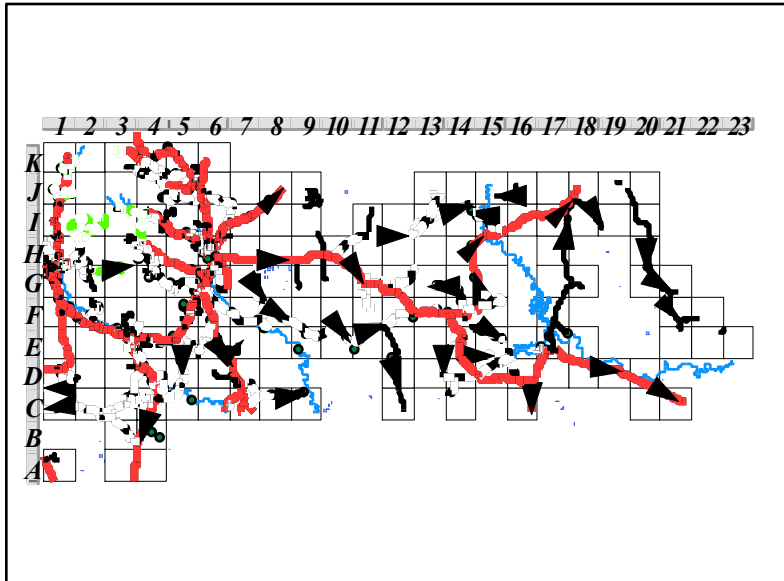
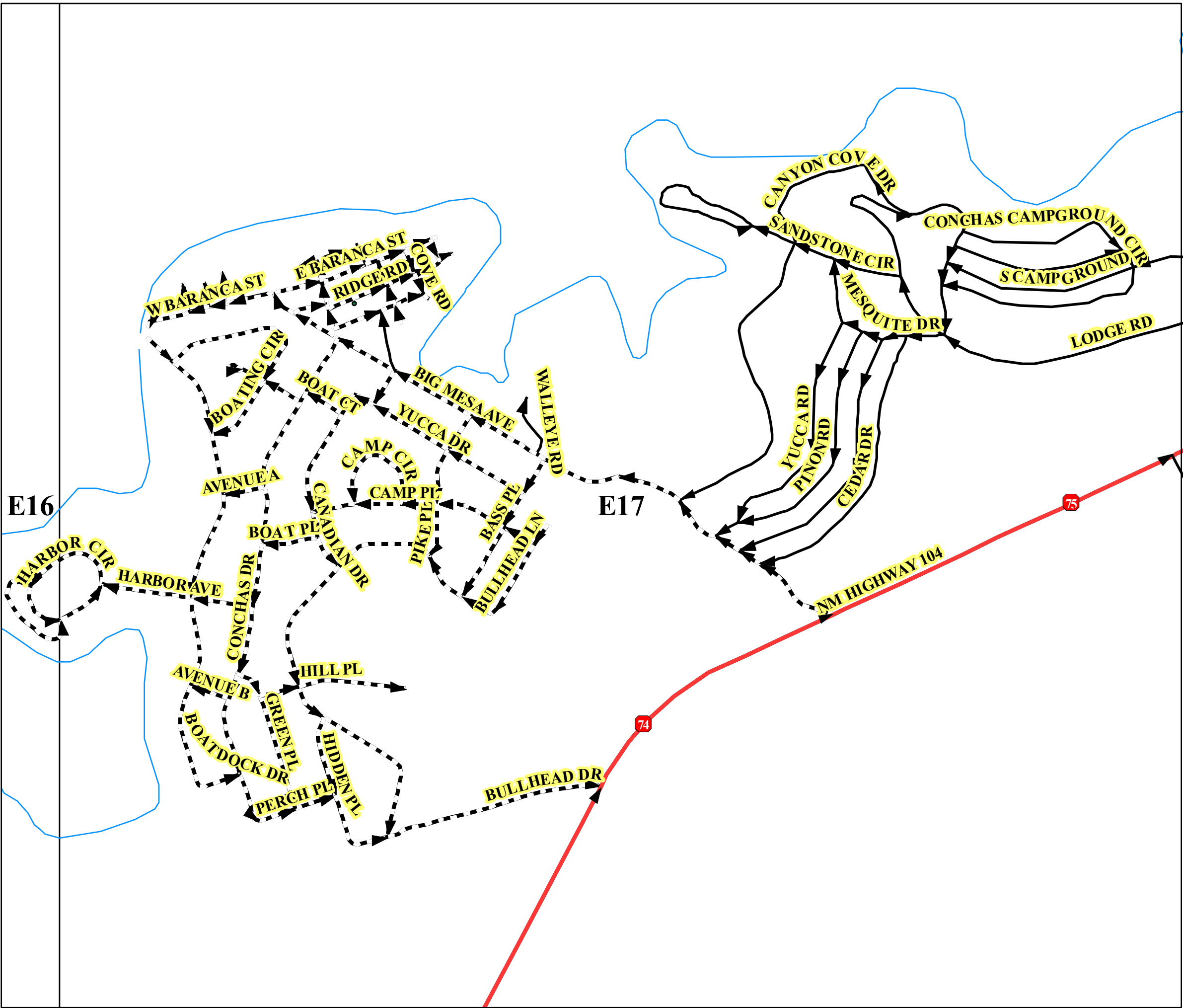
-  **County Rds**
-  **State Rds**
-  **Federal Rds**
-  **Private & Public Rds**
-  **Towns & Villages**
-  **Mile Markers**
-  **Current Page**
-  **Locator Mask**




This product is for informational purposes and may not have been prepared for, or be suitable for legal, engineering, or surveying purposes. Users of this information should review or consult the primary data and information sources to ascertain the usability of the information.

Map created by: Mario H. Vasquez

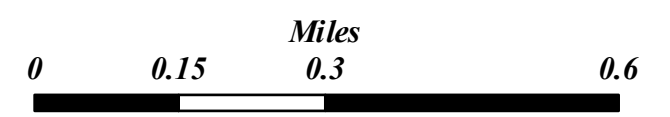
Wednesday, April 23, 2014



San Miguel County Map Book
2014

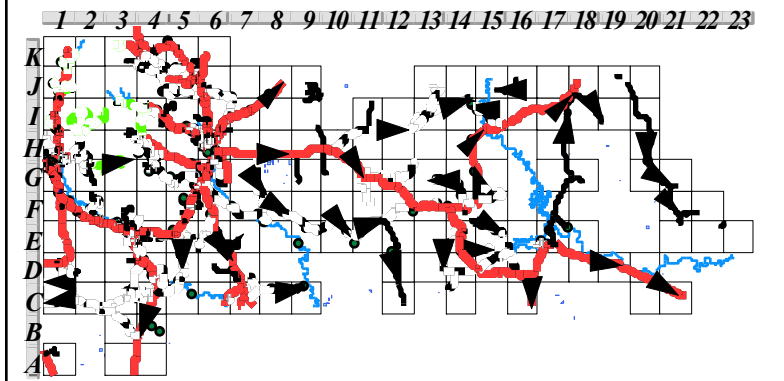
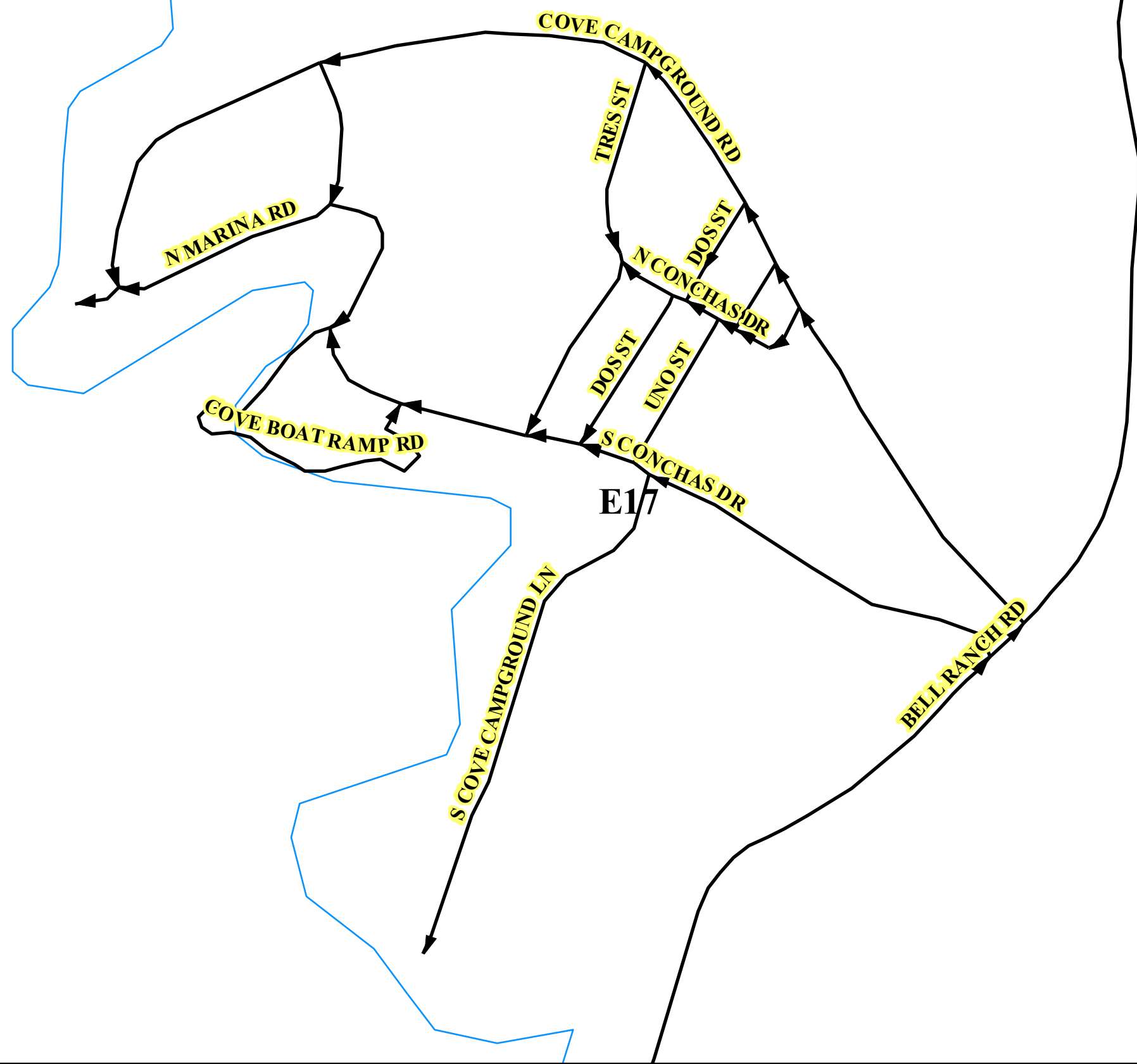


- County Rds
- State Rds
- Federal Rds
- Private & Public Rds
- Towns & Villages
- Mile Markers




This product is for informational purposes and may not have been prepared for, or be suitable for legal, engineering, or surveying purposes. Users of this information should review or consult the primary data and information sources to ascertain the usability of the information.

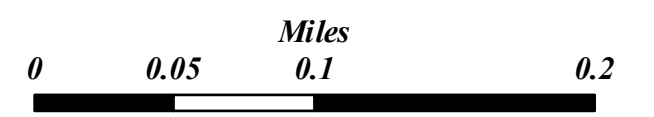
F17



San Miguel County Map Book
2014



- County Rds
- ▶ State Rds
- ▶ Federal Rds
- Private & Public Rds
- Towns & Villages
- Mile Markers



This product is for informational purposes and may not have been prepared for, or be suitable for legal, engineering, or surveying purposes. Users of this information should review or consult the primary data and information sources to ascertain the usability of the information.

F17

CLABBER HILL DR

La Cinta (historical)

Canadian River

E17

E18

78

79

80

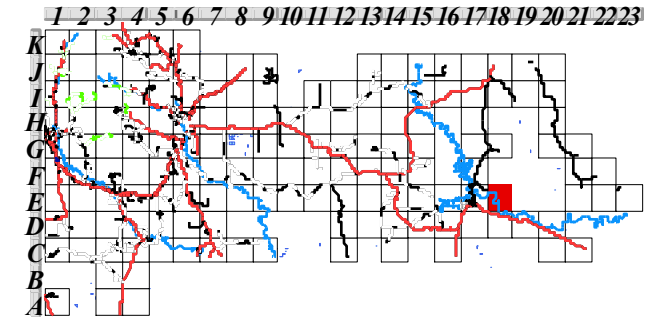
D17

D18

Canadian Creek

Canadian Creek








D19



Current Page Locator Mask

San Miguel County Map Book
2014



-  County Rds
-  State Rds
-  Federal Rds
-  Private & Public Rds
-  Towns & Villages
-  Mile Markers
-  Current Page Locator Mask



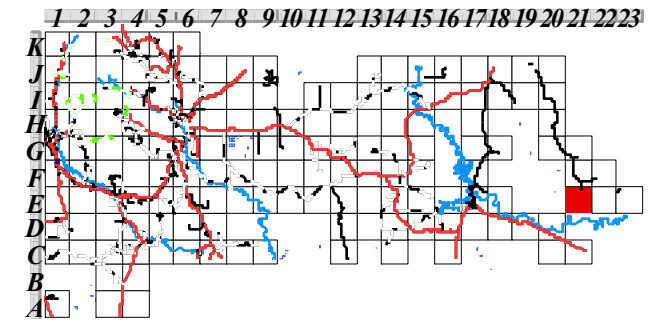
This product is for informational purposes and may not have been prepared for, or be suitable for legal, engineering, or surveying purposes. Users of this information should review or consult the primary data and information sources to ascertain the usability of the information.

Map created by: Mario H. Vasquez

Wednesday, April 23, 2014

F21









F22



Current Page Locator Mask

**San Miguel County Map Book
2014**



-  **County Rds**
-  **State Rds**
-  **Federal Rds**
-  **Private & Public Rds**
-  **Towns & Villages**
-  **Mile Markers**
-  **Current Page**
-  **Locator Mask**



This product is for informational purposes and may not have been prepared for, or be suitable for legal, engineering, or surveying purposes. Users of this information should review or consult the primary data and information sources to ascertain the usability of the information.

Map created by: Mario H. Vasquez

Wednesday, April 23, 2014

D20

E21

E22

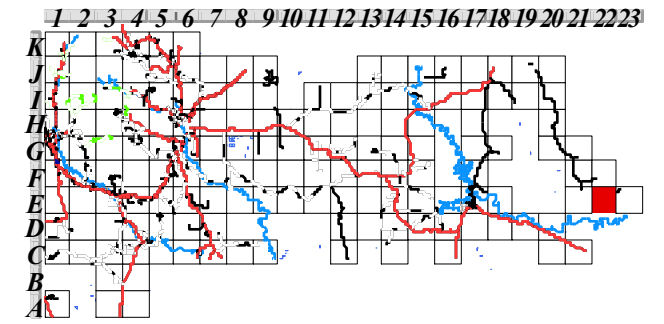
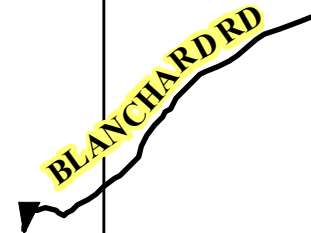
F21

F22

E21

E22








E23



Current Page Locator Mask

**San Miguel County Map Book
2014**



-  **County Rds**
-  **State Rds**
-  **Federal Rds**
-  **Private & Public Rds**
-  **Towns & Villages**
-  **Mile Markers**
-  **Current Page Locator Mask**



This product is for informational purposes and may not have been prepared for, or be suitable for legal, engineering, or surveying purposes. Users of this information should review or consult the primary data and information sources to ascertain the usability of the information.

Map created by: Mario H. Vasquez

Wednesday, April 23, 2014

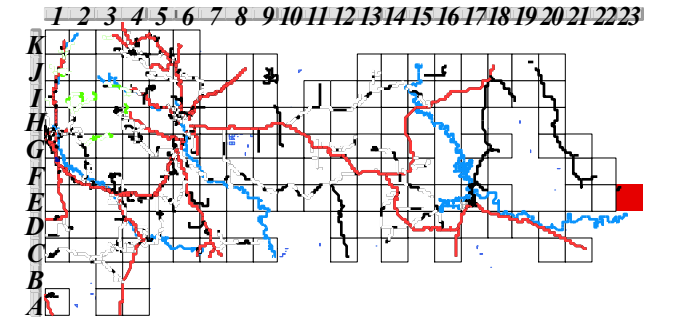
F22

BLANCHARD RD

E22

E23

E



Current Page Locator Mask

San Miguel County Map Book
2014



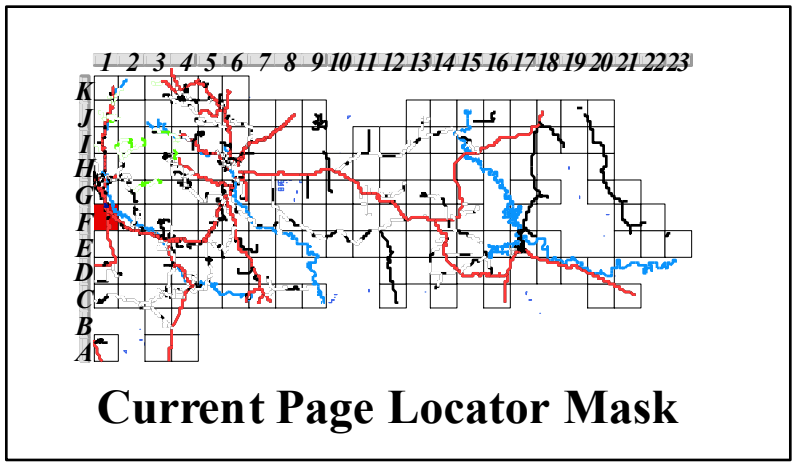
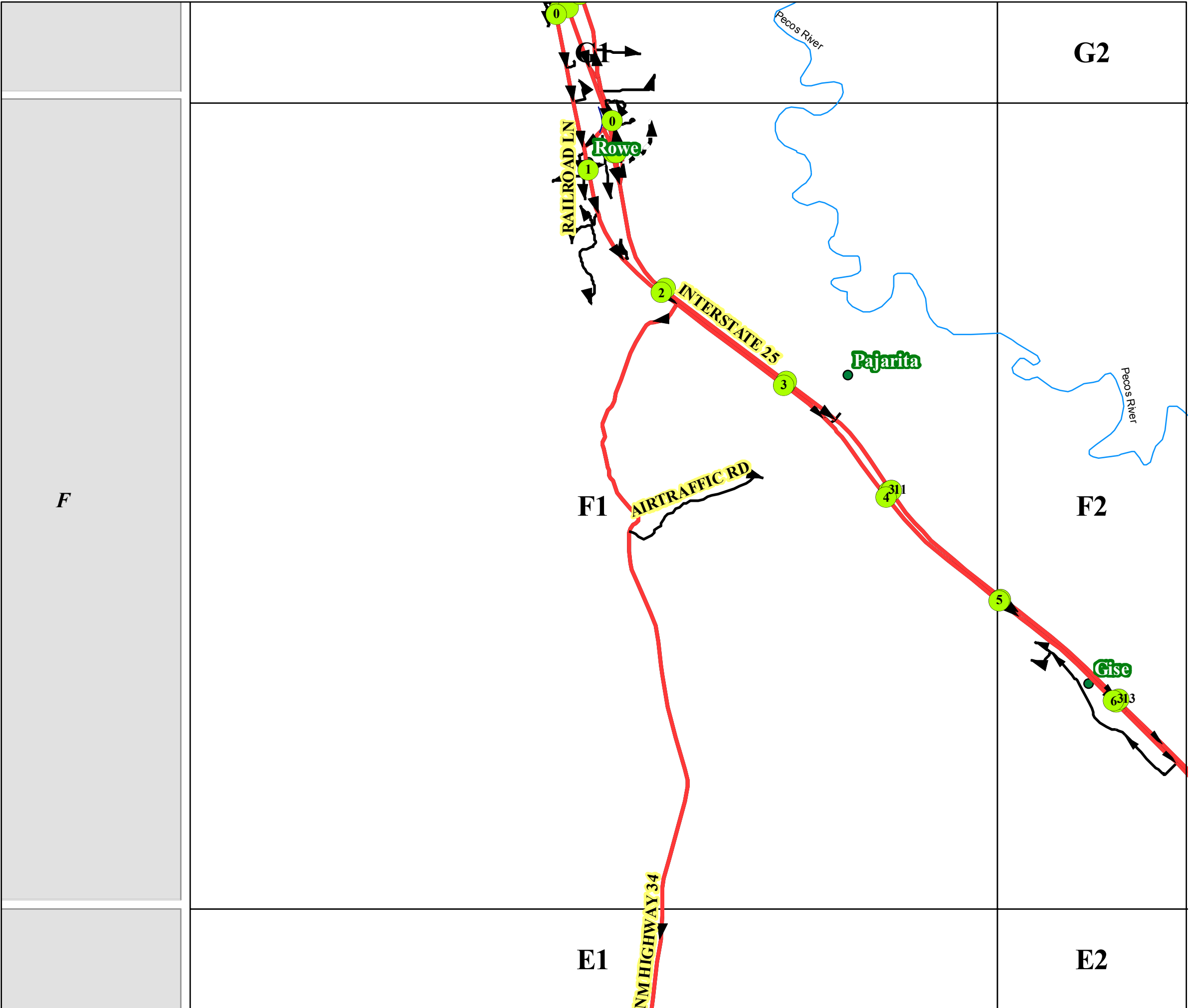
- County Rds
- ▶ State Rds
- ▶ Federal Rds
- Private & Public Rds
- Towns & Villages
- Mile Markers
- Current Page
- Locator Mask



This product is for informational purposes and may not have been prepared for, or be suitable for legal, engineering, or surveying purposes. Users of this information should review or consult the primary data and information sources to ascertain the usability of the information.

Map created by: Mario H. Vasquez

Wednesday, April 23, 2014



San Miguel County Map Book
2014



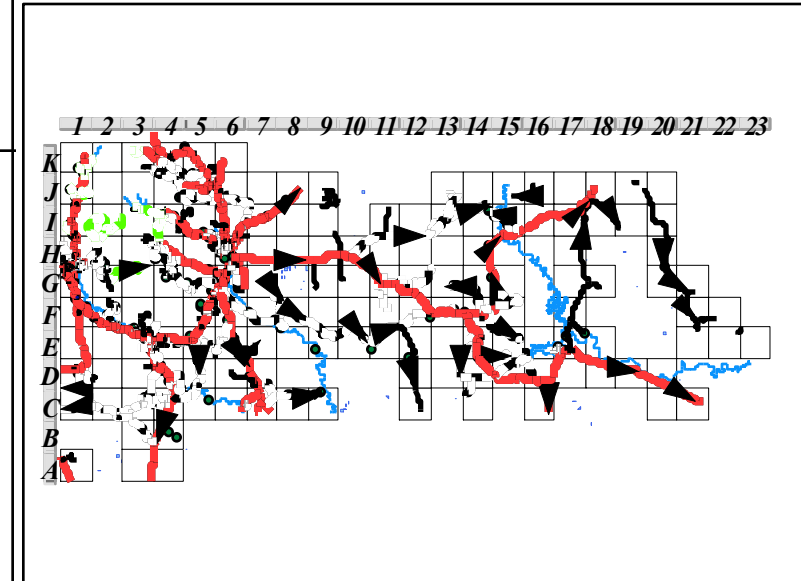
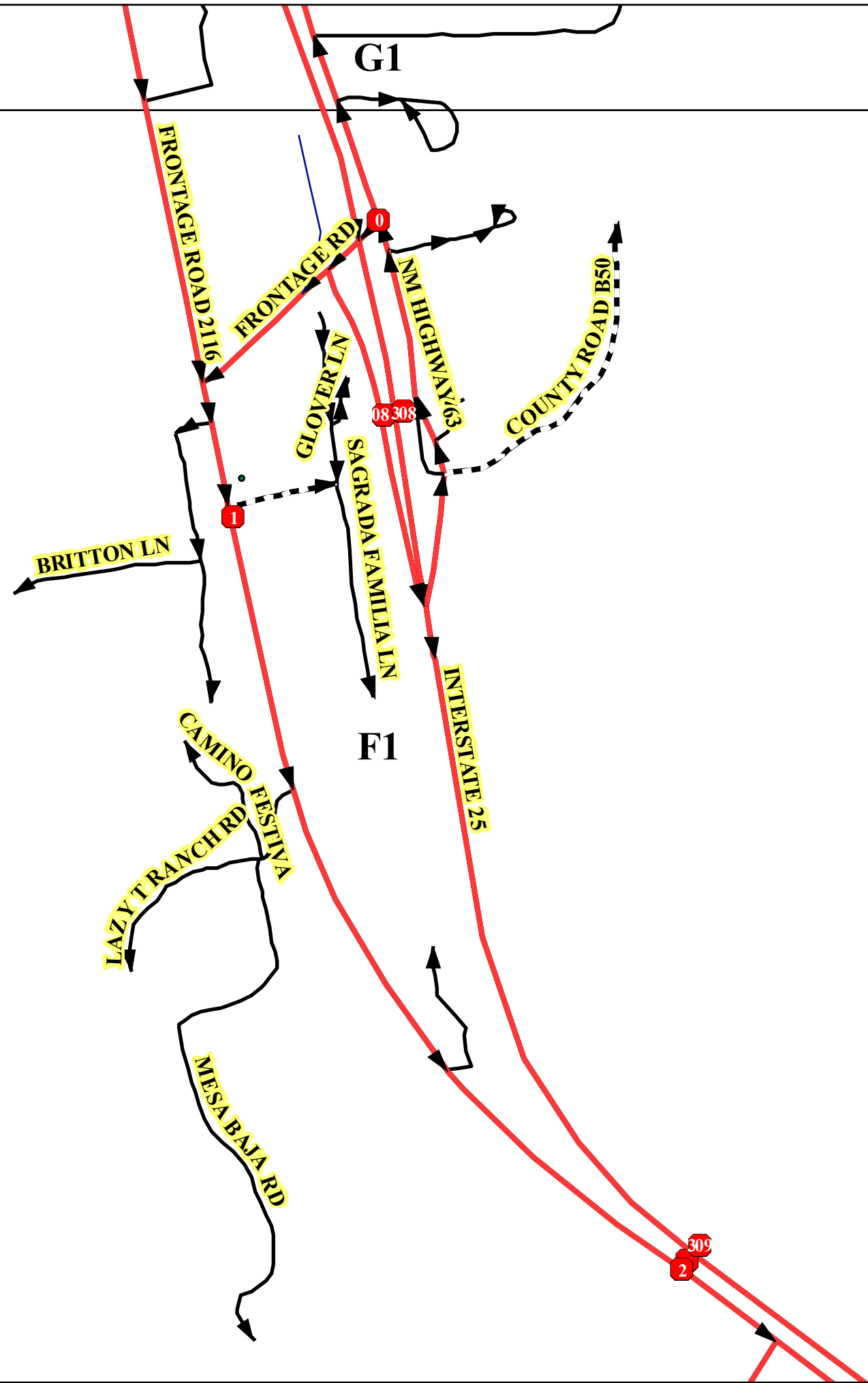
- County Rds
- State Rds
- Federal Rds
- Private & Public Rds
- Towns & Villages
- Mile Markers
- Current Page
- Locator Mask



This product is for informational purposes and may not have been prepared for, or be suitable for legal, engineering, or surveying purposes. Users of this information should review or consult the primary data and information sources to ascertain the usability of the information.

Map created by: Mario H. Vasquez

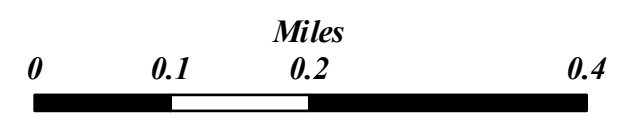
Wednesday, April 23, 2014



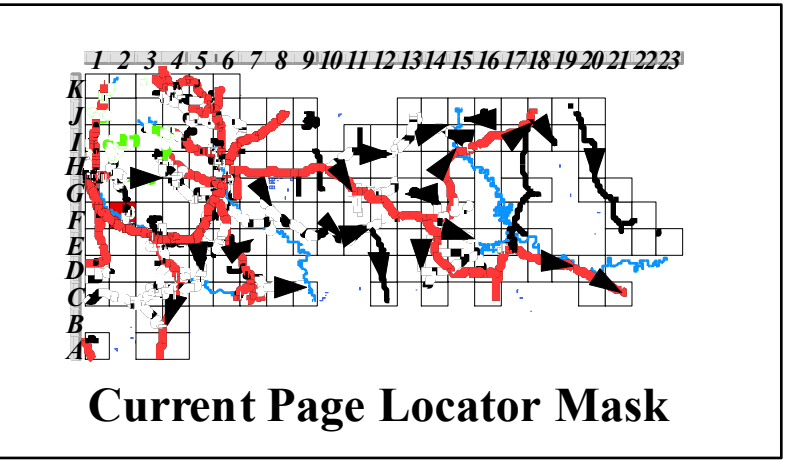
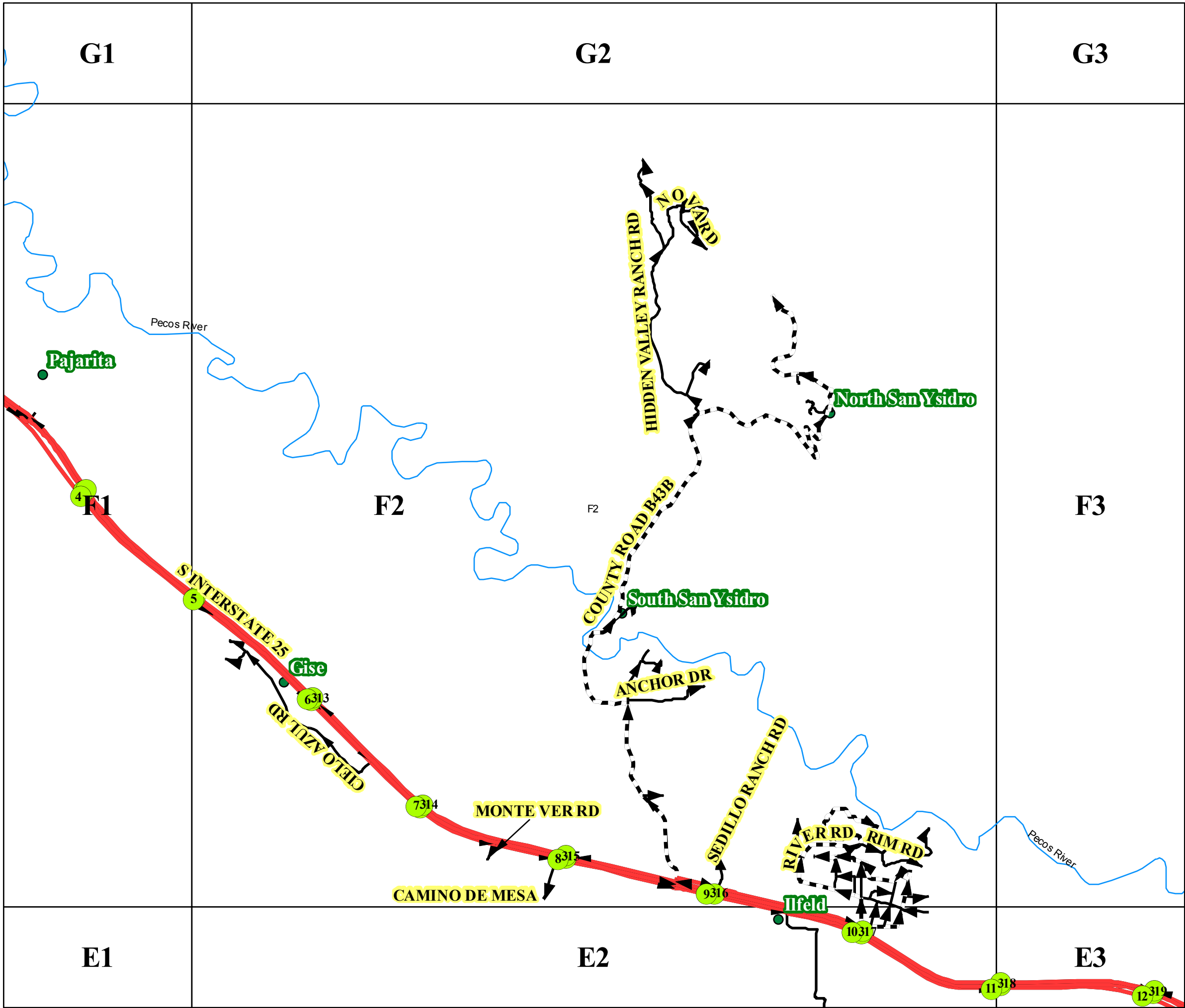
San Miguel County Map Book 2014



- County Rds
- ▶ State Rds
- ▶ Federal Rds
- Private & Public Rds
- Towns & Villages
- Mile Markers



This product is for informational purposes and may not have been prepared for, or be suitable for legal, engineering, or surveying purposes. Users of this information should review or consult the primary data and information sources to ascertain the usability of the information.



San Miguel County Map Book
2014



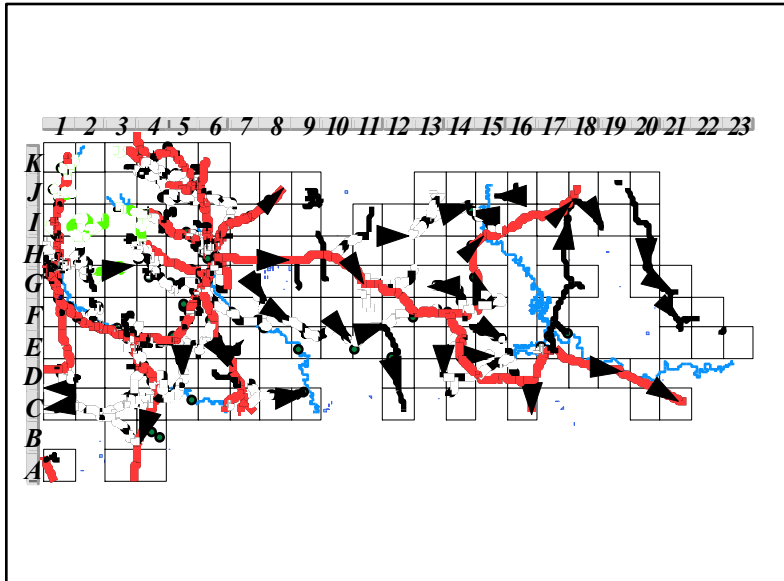
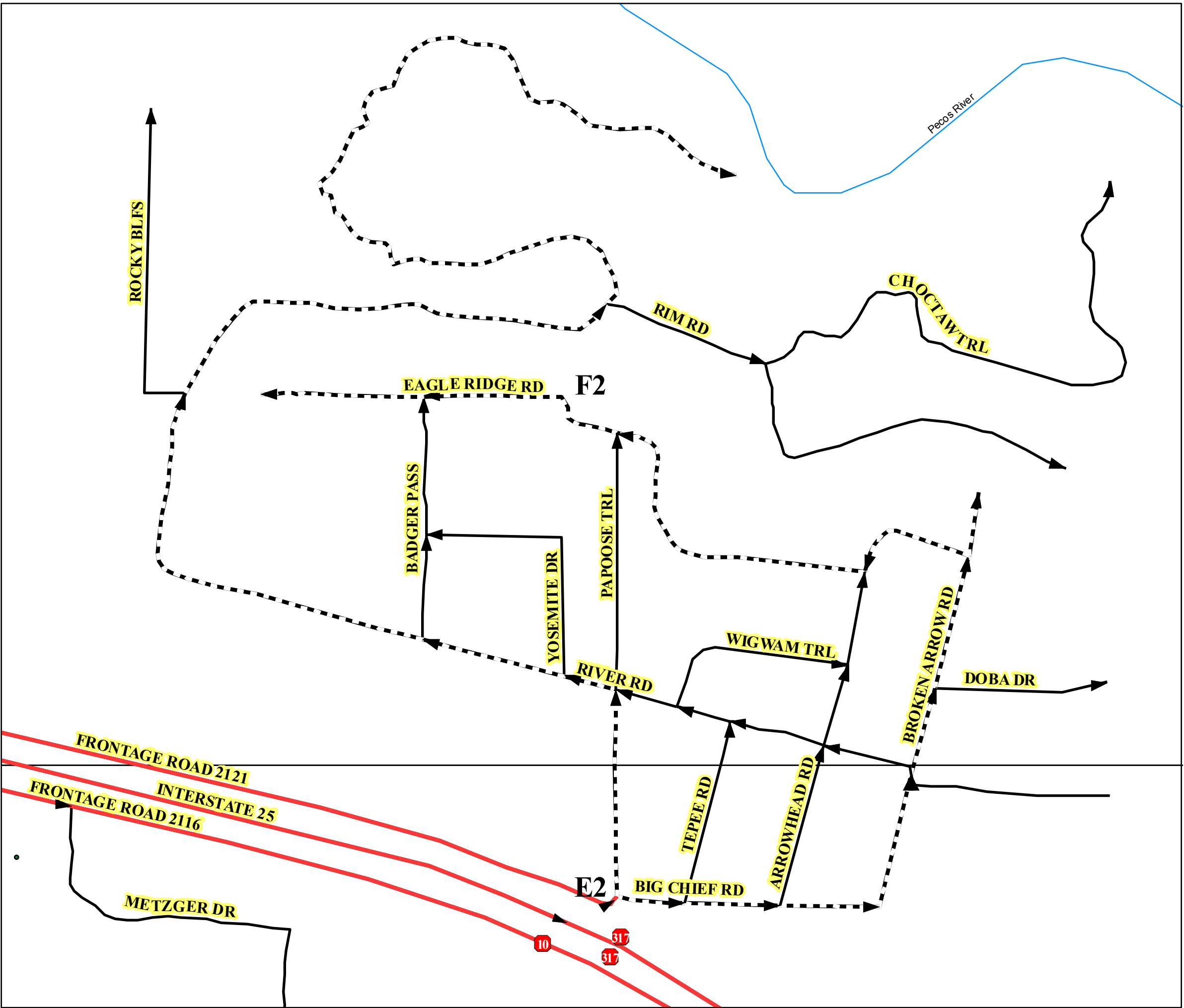
- County Rds
- State Rds
- Federal Rds
- Private & Public Rds
- Towns & Villages
- Mile Markers
- Current Page
- Locator Mask



This product is for informational purposes and may not have been prepared for, or be suitable for legal, engineering, or surveying purposes. Users of this information should review or consult the primary data and information sources to ascertain the usability of the information.

Map created by: Mario H. Vásquez

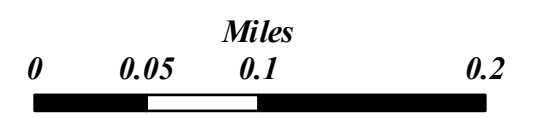
Wednesday, April 23, 2014



San Miguel County Map Book 2014



- County Rds
- State Rds
- - - Federal Rds
- Private & Public Rds
- Towns & Villages
- Mile Markers

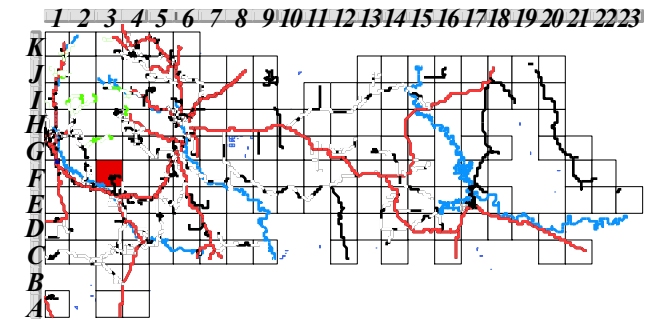


This product is for informational purposes and may not have been prepared for, or be suitable for legal, engineering, or surveying purposes. Users of this information should review or consult the primary data and information sources to ascertain the usability of the information.

G2

G3









G4



Current Page Locator Mask

San Miguel County Map Book 2014



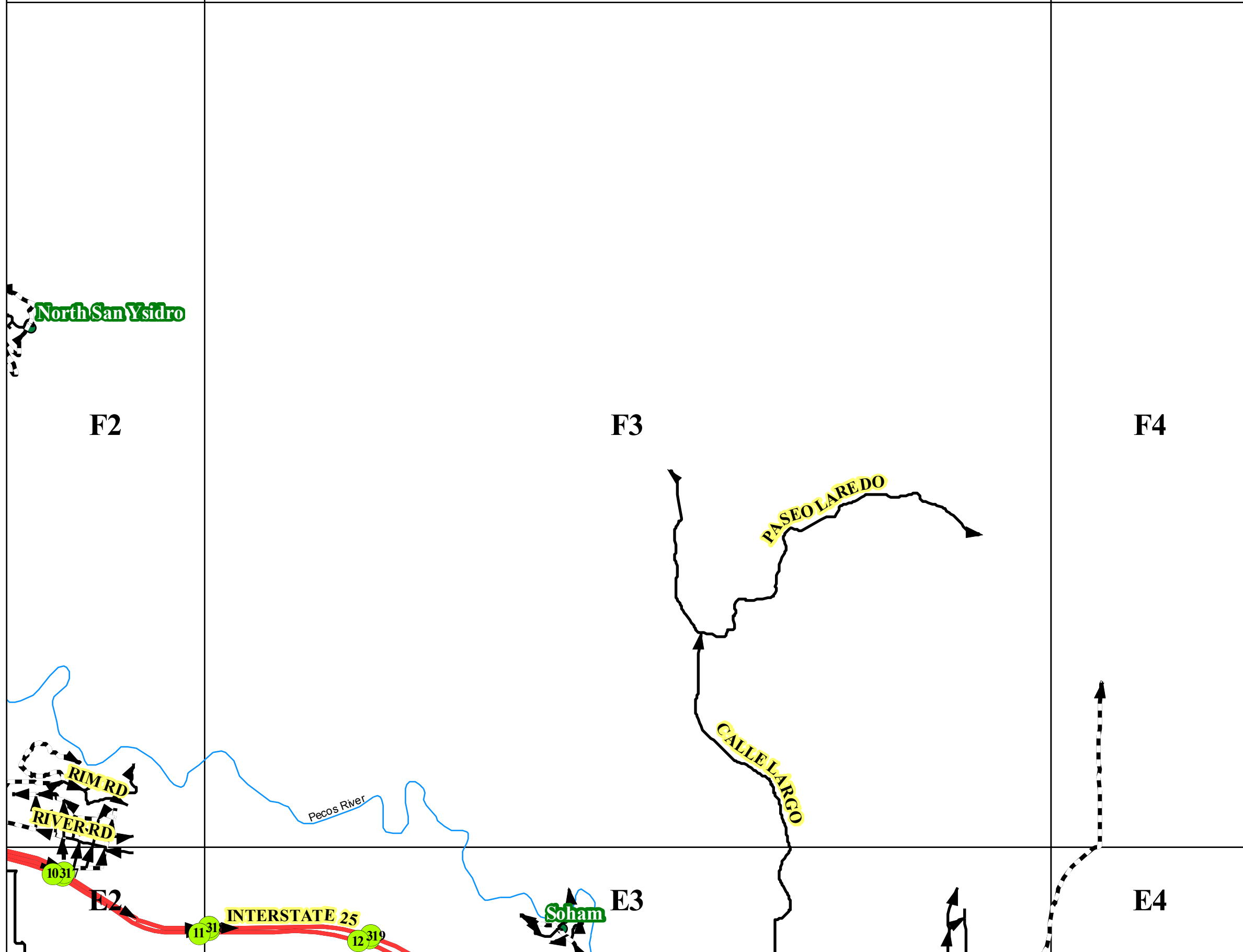
-  County Rds
-  State Rds
-  Federal Rds
-  Private & Public Rds
-  Towns & Villages
-  Mile Markers
-  Current Page
-  Locator Mask



This product is for informational purposes and may not have been prepared for, or be suitable for legal, engineering, or surveying purposes. Users of this information should review or consult the primary data and information sources to ascertain the usability of the information.

Map created by: Mária H. Vásquez

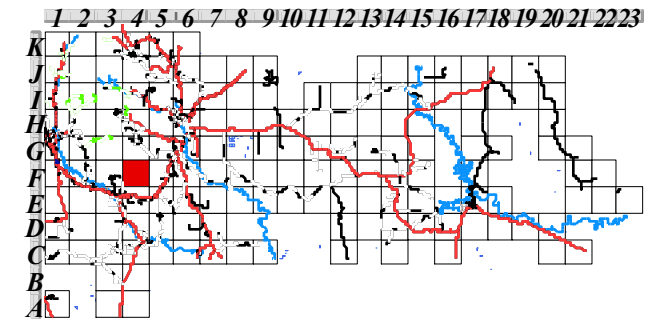
Wednesday, April 23, 2014



G3

G4








G5



Current Page Locator Mask

San Miguel County Map Book 2014



-  County Rds
-  State Rds
-  Federal Rds
-  Private & Public Rds
-  Towns & Villages
-  Mile Markers
-  Current Page
Locator Mask



This product is for informational purposes and may not have been prepared for, or be suitable for legal, engineering, or surveying purposes. Users of this information should review or consult the primary data and information sources to ascertain the usability of the information.

Map created by: Mario H. Vasquez

Wednesday, April 23, 2014

Page Number: 60

Page Name: F4

F3

F4

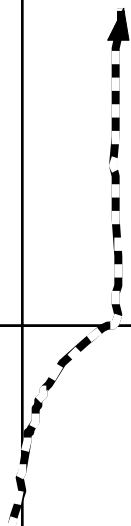
F5

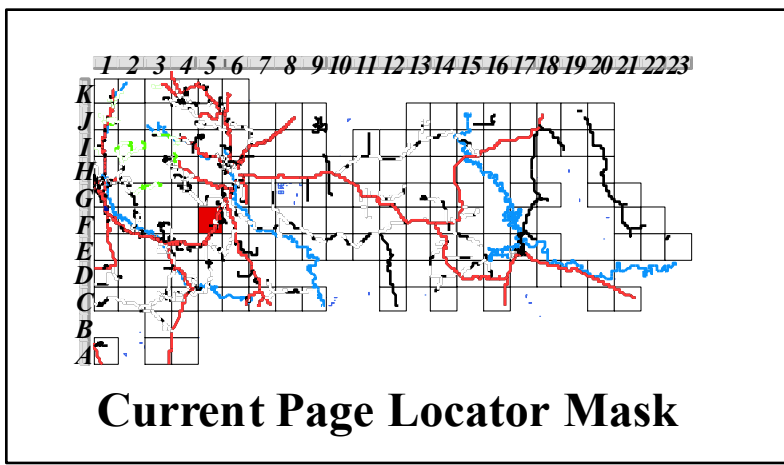
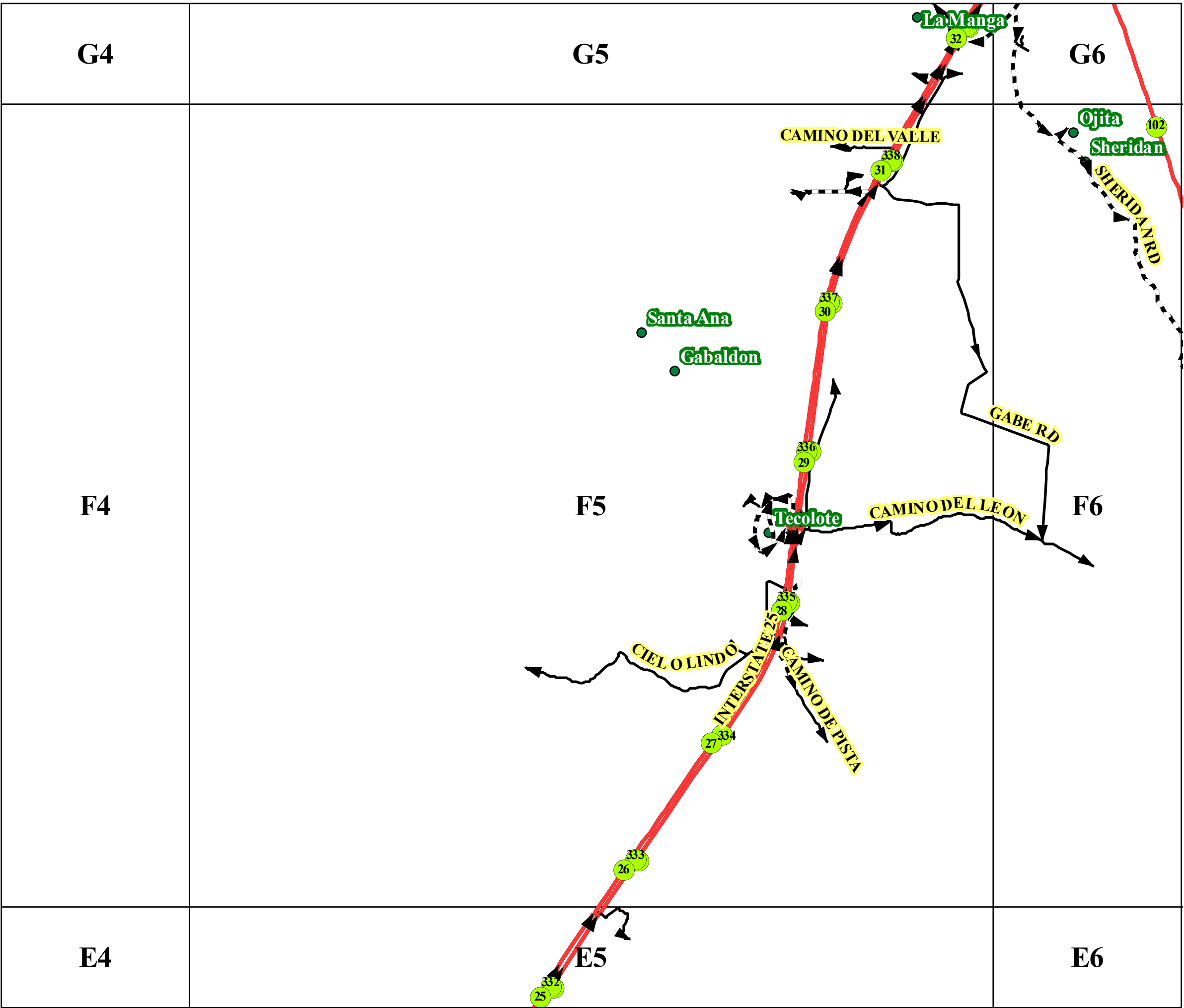


E3

E4

E5





San Miguel County Map Book
2014



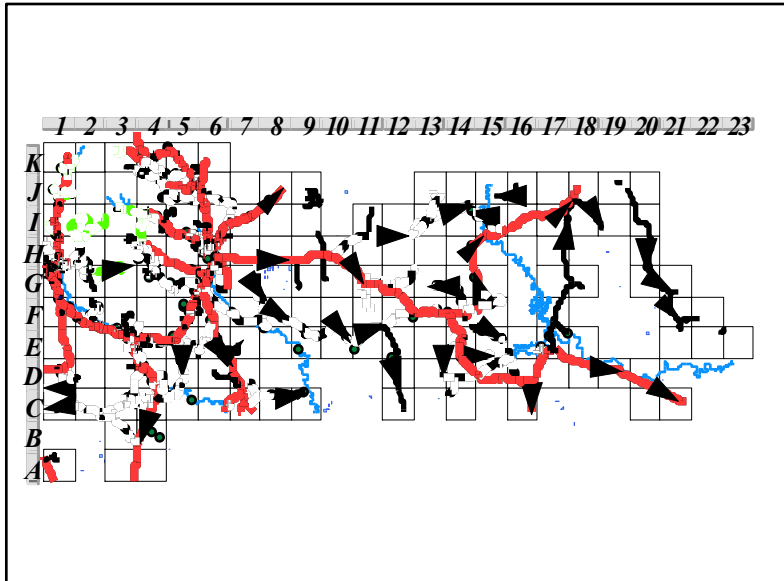
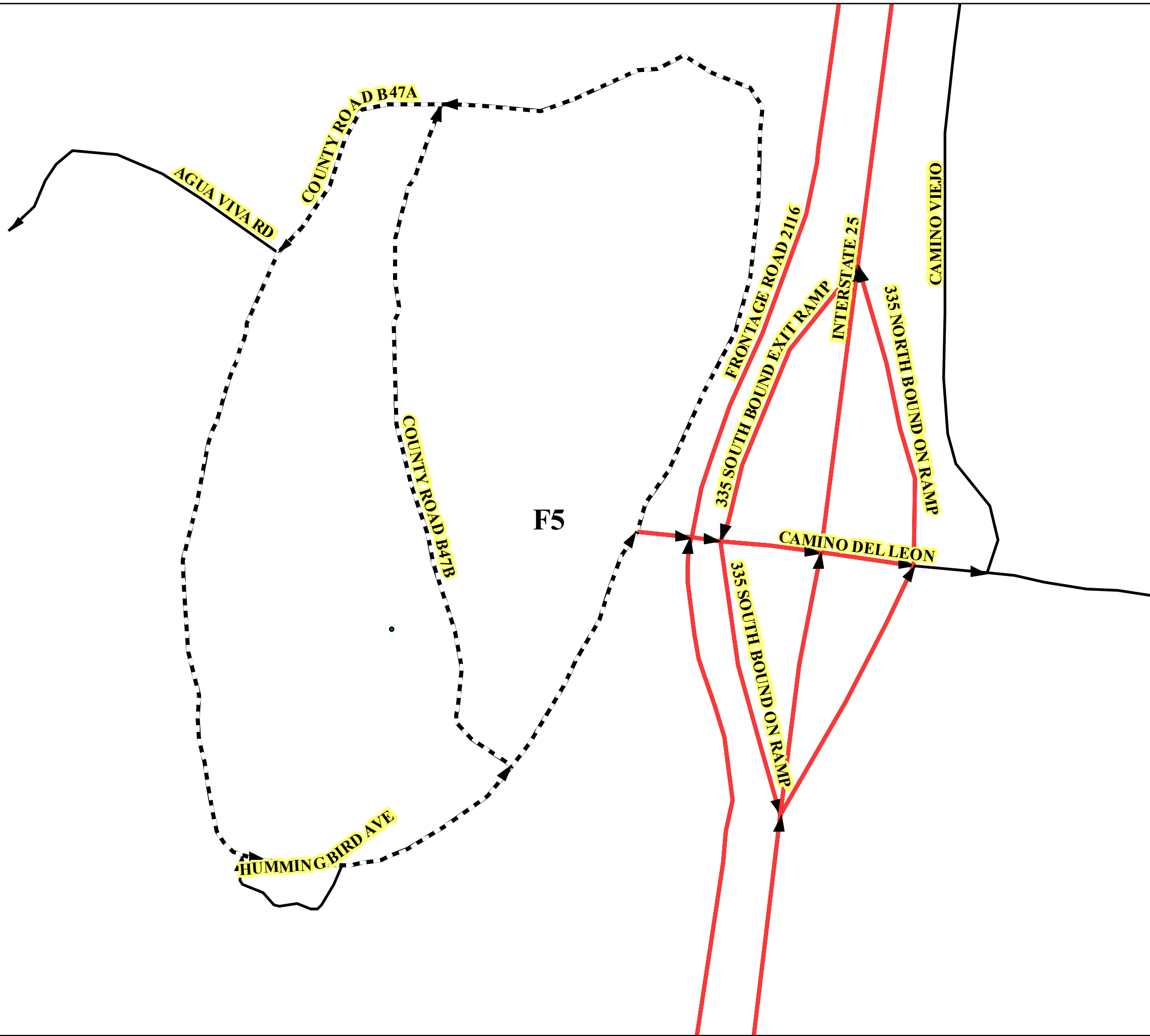
- County Rds
- State Rds
- Federal Rds
- Private & Public Rds
- Towns & Villages
- Mile Markers
- Current Page
- Locator Mask



This product is for informational purposes and may not have been prepared for, or be suitable for legal, engineering, or surveying purposes. Users of this information should review or consult the primary data and information sources to ascertain the usability of the information.







Map created by: Mario H. Vasquez

Wednesday, April 23, 2014



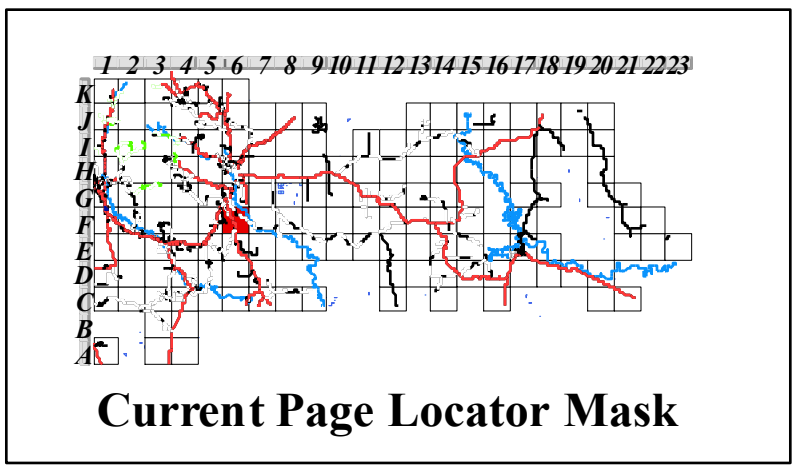
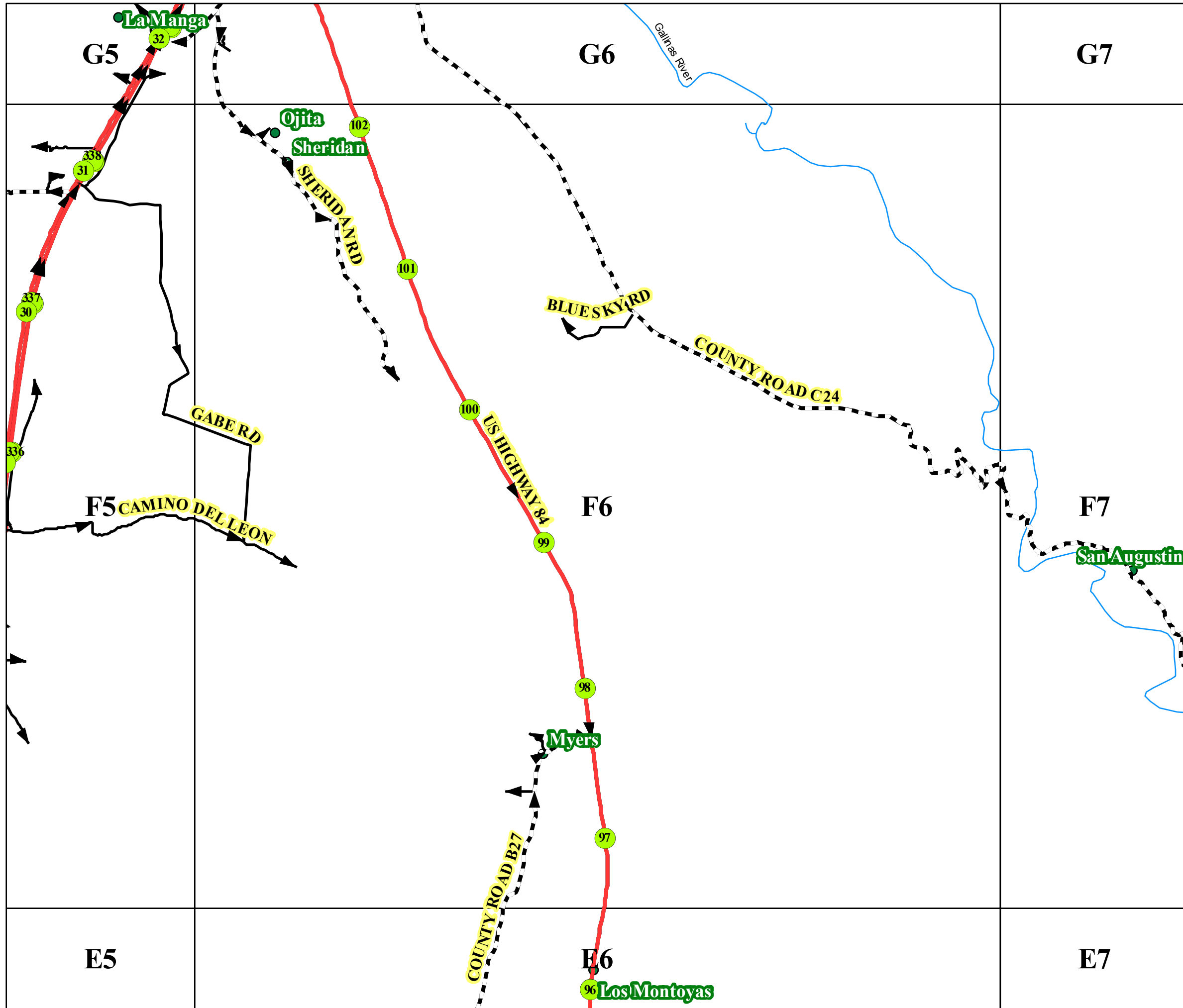
San Miguel County Map Book
2014



-  County Rds
-  State Rds
-  Federal Rds
-  Private & Public Rds
-  Towns & Villages
-  Mile Markers



This product is for informational purposes and may not have been prepared for, or be suitable for legal, engineering, or surveying purposes. Users of this information should review or consult the primary data and information sources to ascertain the usability of the information.



San Miguel County Map Book
2014



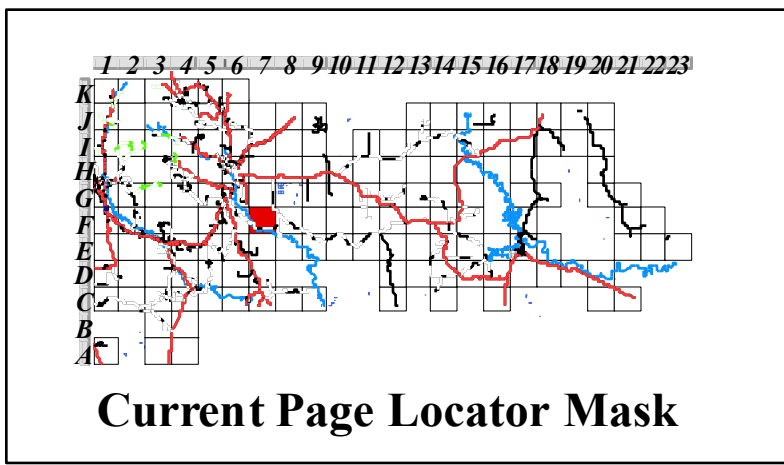
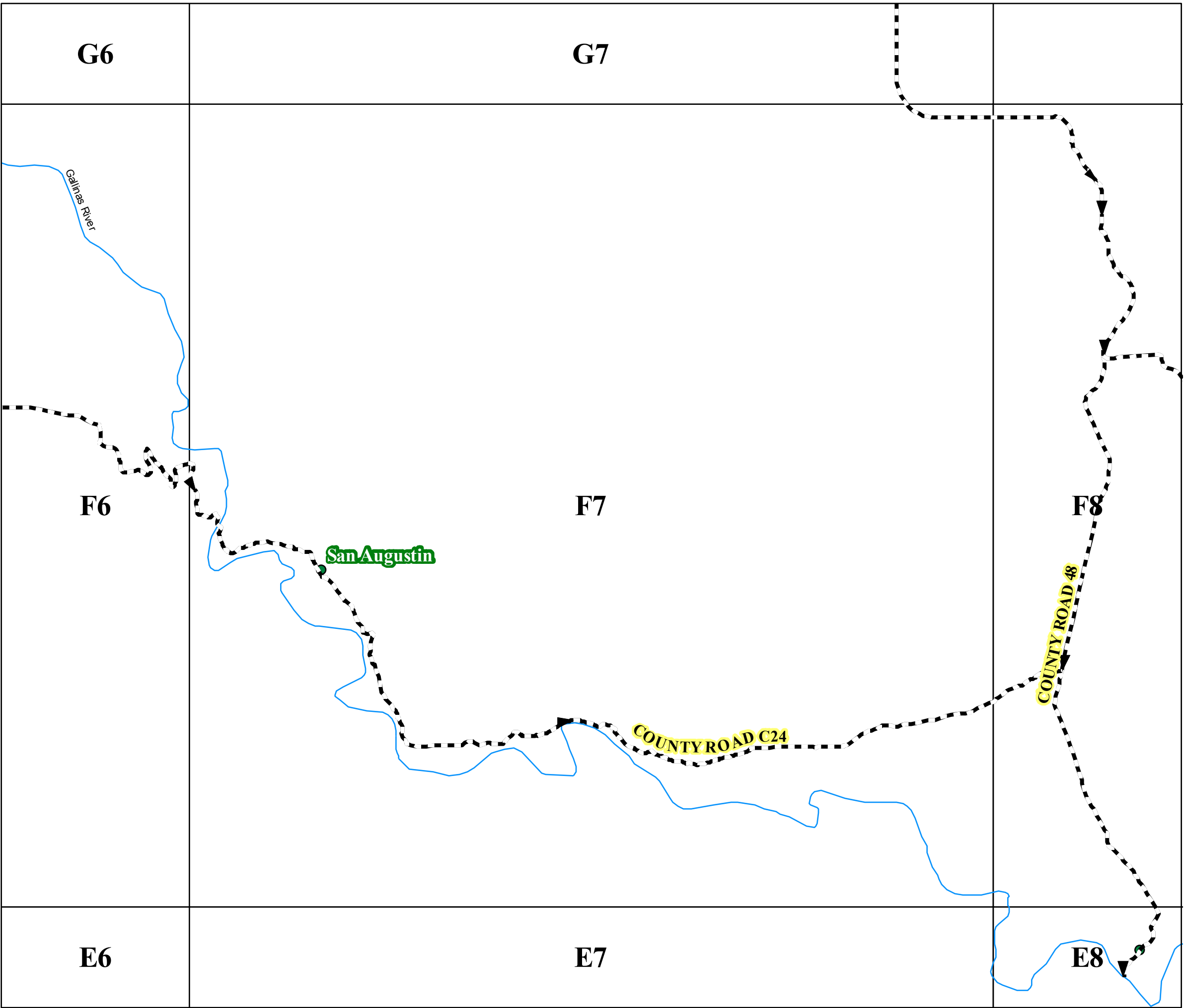
- County Rds
- State Rds
- Federal Rds
- Private & Public Rds
- Towns & Villages
- Mile Markers
- Current Page
- Locator Mask



This product is for informational purposes and may not have been prepared for, or be suitable for legal, engineering, or surveying purposes. Users of this information should review or consult the primary data and information sources to ascertain the usability of the information.








Map created by: Mario H. Vasquez

Wednesday, April 23, 2014



San Miguel County Map Book
2014



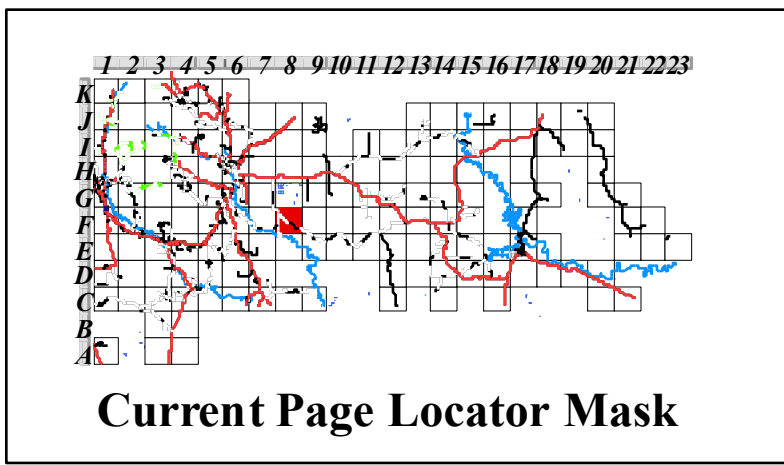
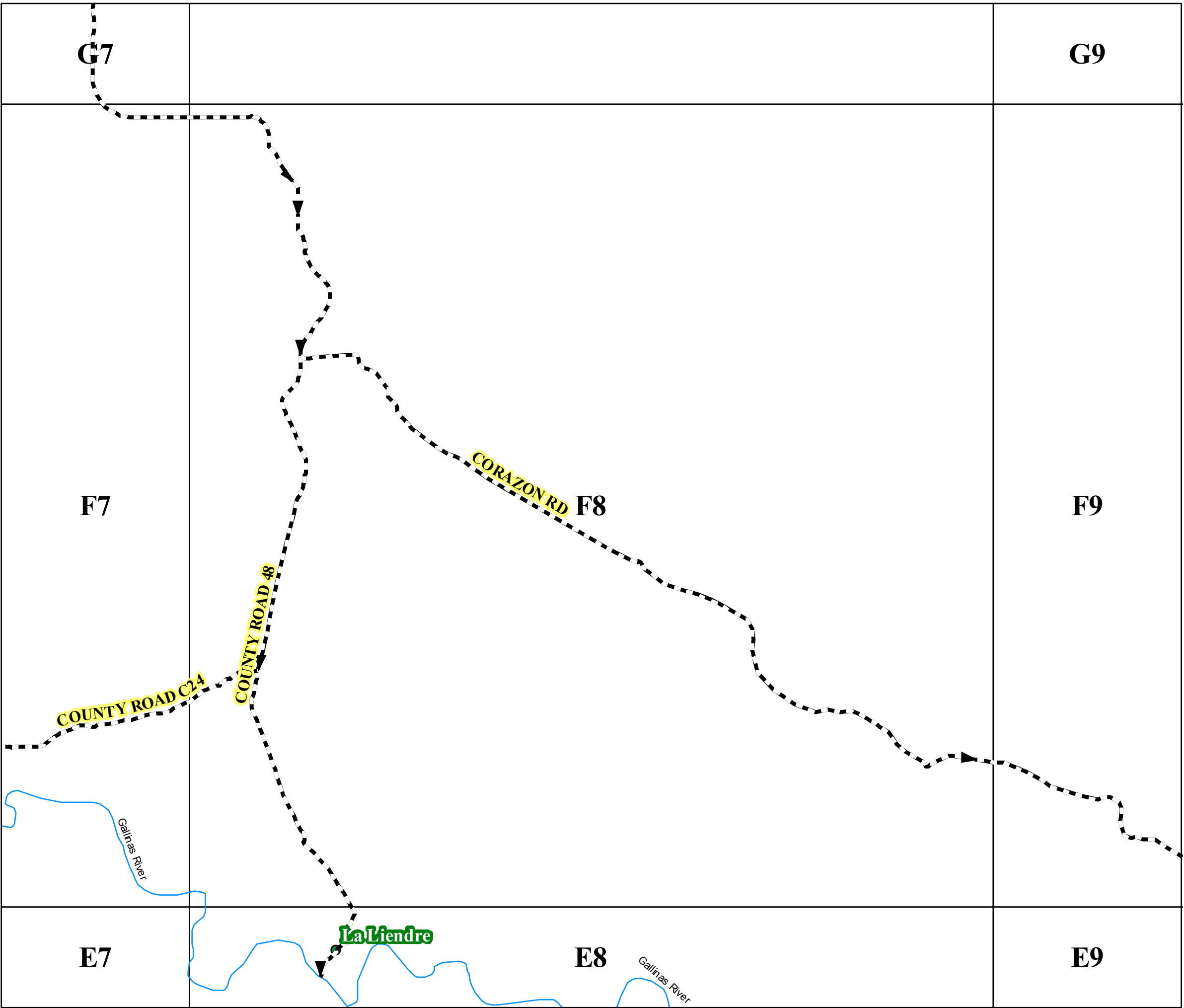
-  County Rds
-  State Rds
-  Federal Rds
-  Private & Public Rds
-  Towns & Villages
-  Mile Markers
-  Current Page Locator Mask



This product is for informational purposes and may not have been prepared for, or be suitable for legal, engineering, or surveying purposes. Users of this information should review or consult the primary data and information sources to ascertain the usability of the information.








Map created by: Mario H. Vasquez

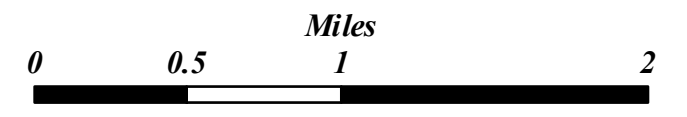
Wednesday, April 23, 2014



San Miguel County Map Book
2014



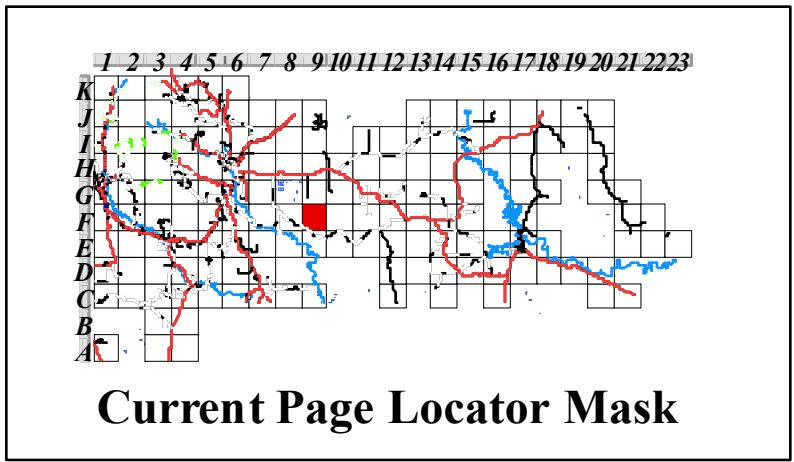
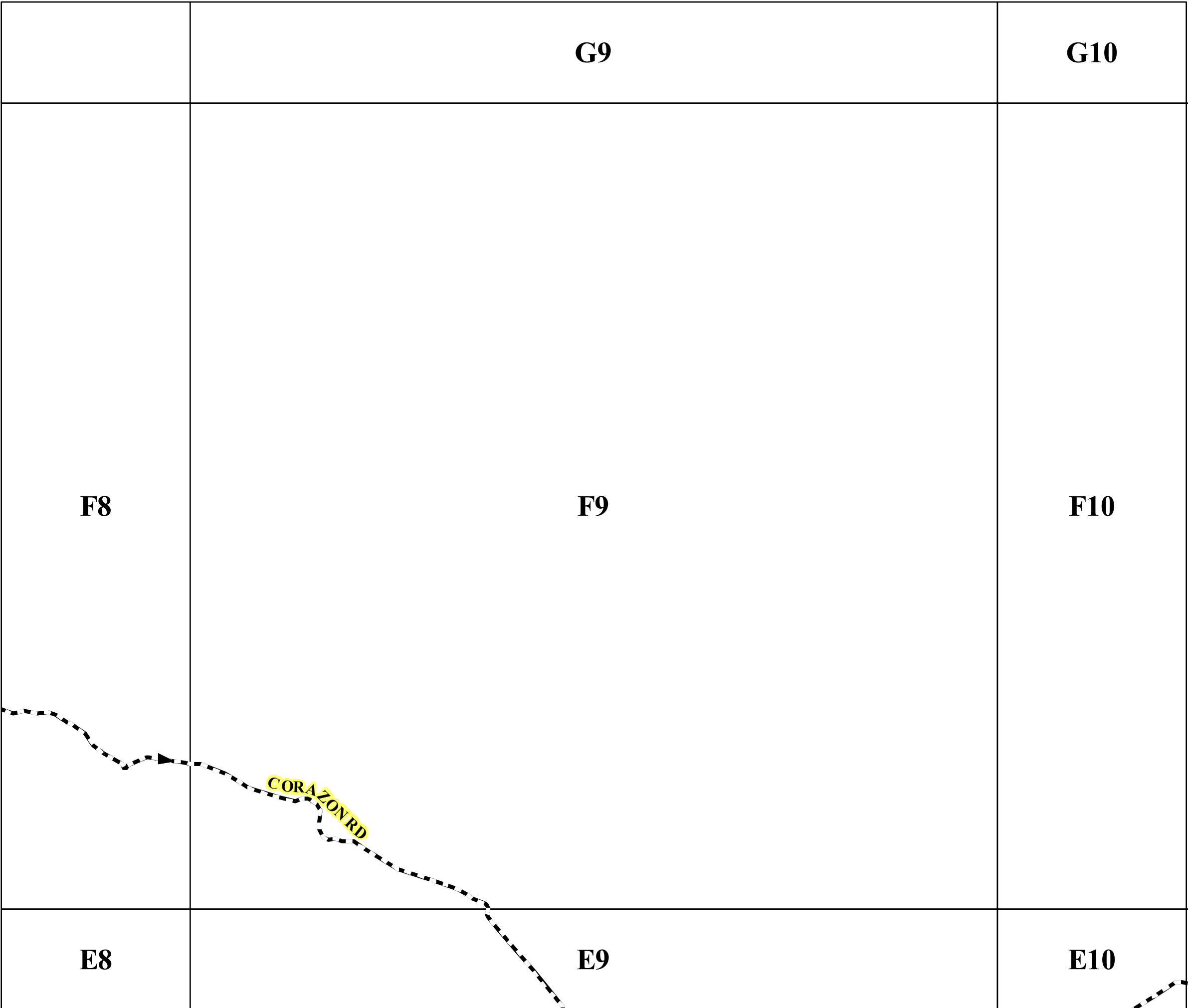
-  County Rds
-  State Rds
-  Federal Rds
-  Private & Public Rds
-  Towns & Villages
-  Mile Markers
-  Current Page Locator Mask



This product is for informational purposes and may not have been prepared for, or be suitable for legal, engineering, or surveying purposes. Users of this information should review or consult the primary data and information sources to ascertain the usability of the information.








Map created by: Mario H. Vasquez

Wednesday, April 23, 2014



San Miguel County Map Book
2014

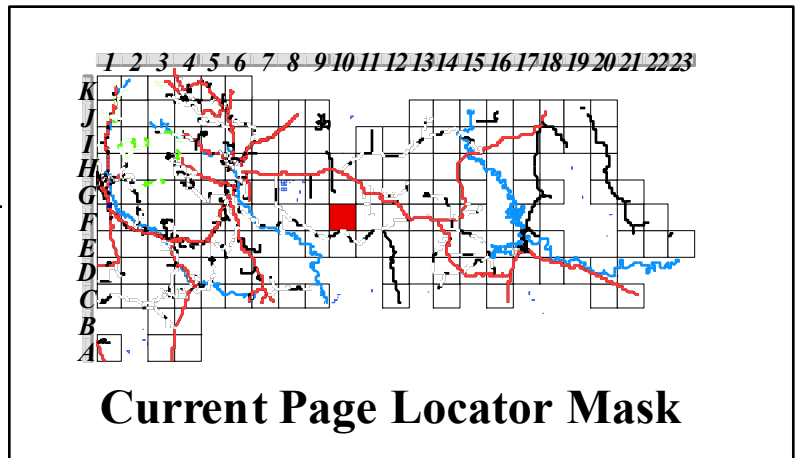
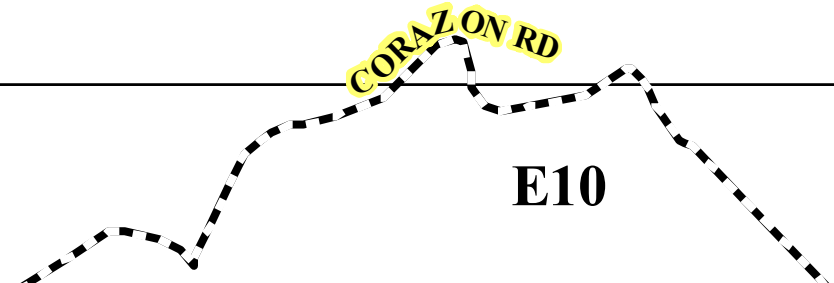


-  **County Rds**
-  **State Rds**
-  **Federal Rds**
-  **Private & Public Rds**
-  **Towns & Villages**
-  **Mile Markers**
-  **Current Page Locator Mask**










This product is for informational purposes and may not have been prepared for, or be suitable for legal, engineering, or surveying purposes. Users of this information should review or consult the primary data and information sources to ascertain the usability of the information.

G9	G10	G11
F9	F10	F11
E9	E10	E11



San Miguel County Map Book
2014



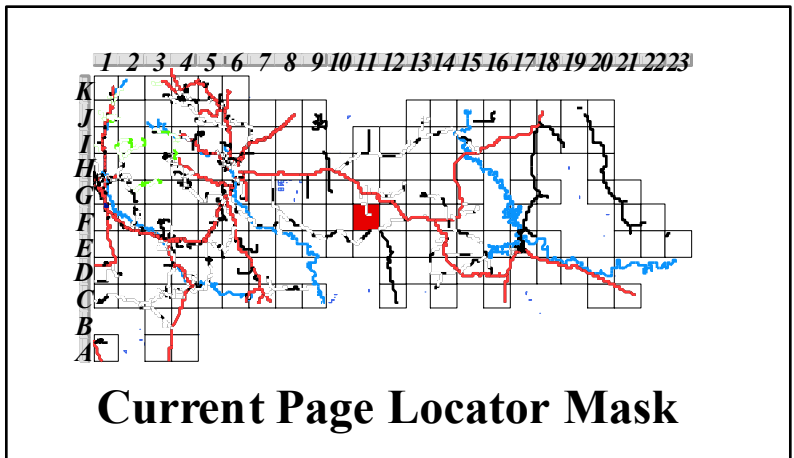
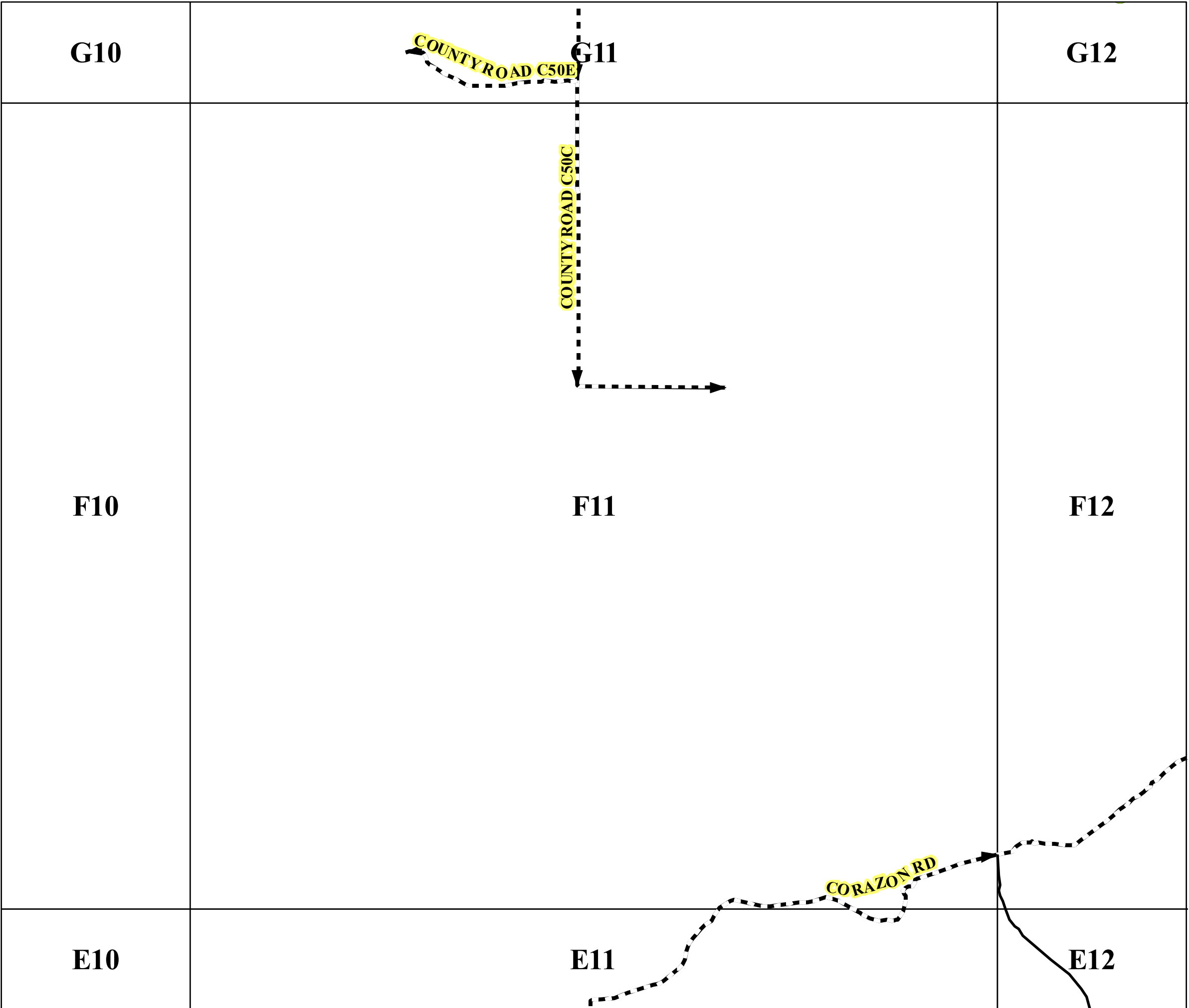
-  **County Rds**
-  **State Rds**
-  **Federal Rds**
-  **Private & Public Rds**
-  **Towns & Villages**
-  **Mile Markers**
-  **Current Page Locator Mask**



This product is for informational purposes and may not have been prepared for, or be suitable for legal, engineering, or surveying purposes. Users of this information should review or consult the primary data and information sources to ascertain the usability of the information.









Map created by: Mario H. Vasquez

Wednesday, April 23, 2014



San Miguel County Map Book
2014



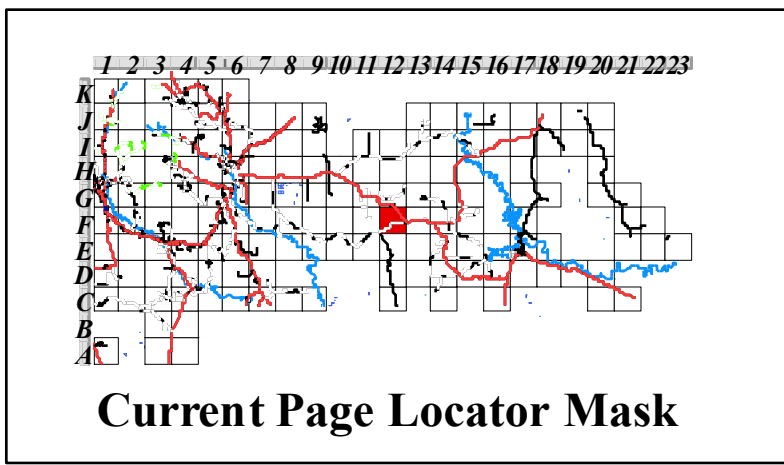
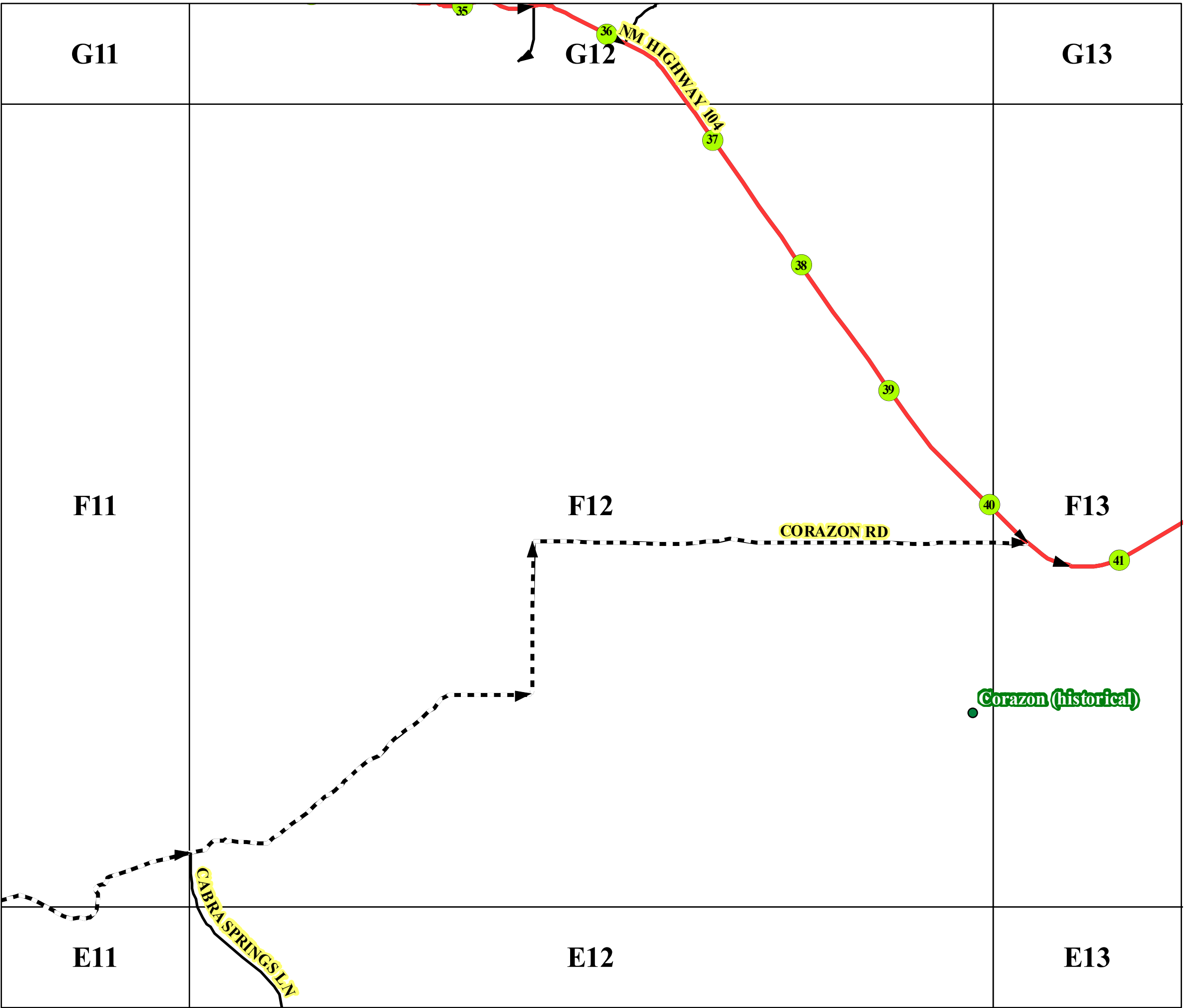
-  County Rds
-  State Rds
-  Federal Rds
-  Private & Public Rds
-  Towns & Villages
-  Mile Markers
-  Current Page
-  Locator Mask



This product is for informational purposes and may not have been prepared for, or be suitable for legal, engineering, or surveying purposes. Users of this information should review or consult the primary data and information sources to ascertain the usability of the information.

Map created by: Mario H. Vasquez

Wednesday, April 23, 2014



San Miguel County Map Book
2014



- County Rds
- ▶ State Rds
- - -▶ Federal Rds
- Private & Public Rds
- Towns & Villages
- Mile Markers
- Current Page
- Locator Mask



This product is for informational purposes and may not have been prepared for, or be suitable for legal, engineering, or surveying purposes. Users of this information should review or consult the primary data and information sources to ascertain the usability of the information.

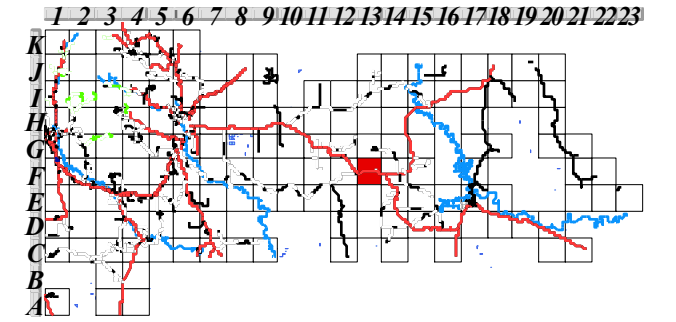
Map created by: Mario H. Vasquez

Wednesday, April 23, 2014

G12

G13









G14



Current Page Locator Mask

San Miguel County Map Book 2014



-  County Rds
-  State Rds
-  Federal Rds
-  Private & Public Rds
-  Towns & Villages
-  Mile Markers
-  Current Page
-  Locator Mask



This product is for informational purposes and may not have been prepared for, or be suitable for legal, engineering, or surveying purposes. Users of this information should review or consult the primary data and information sources to ascertain the usability of the information.

Map created by: Mario H. Vasquez

Wednesday, April 23, 2014

Page Number: 69

Page Name: F13

F12

F13

F14

E12

E13

E14

Corazon (historical)

Trementina

New Trementina

39 NM HIGHWAY 104 40

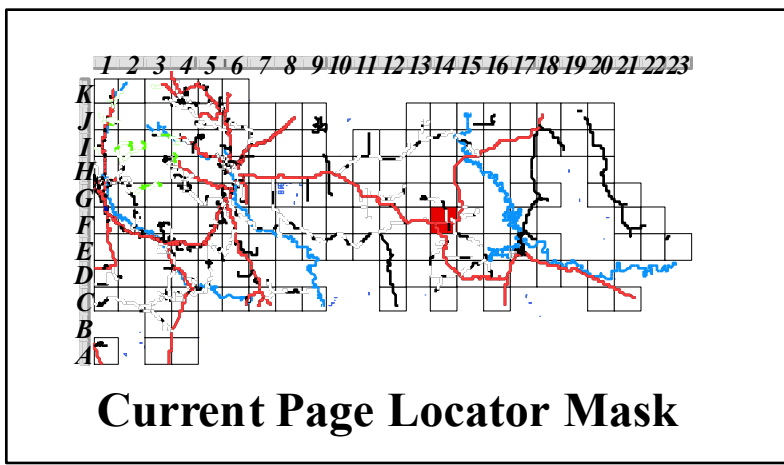
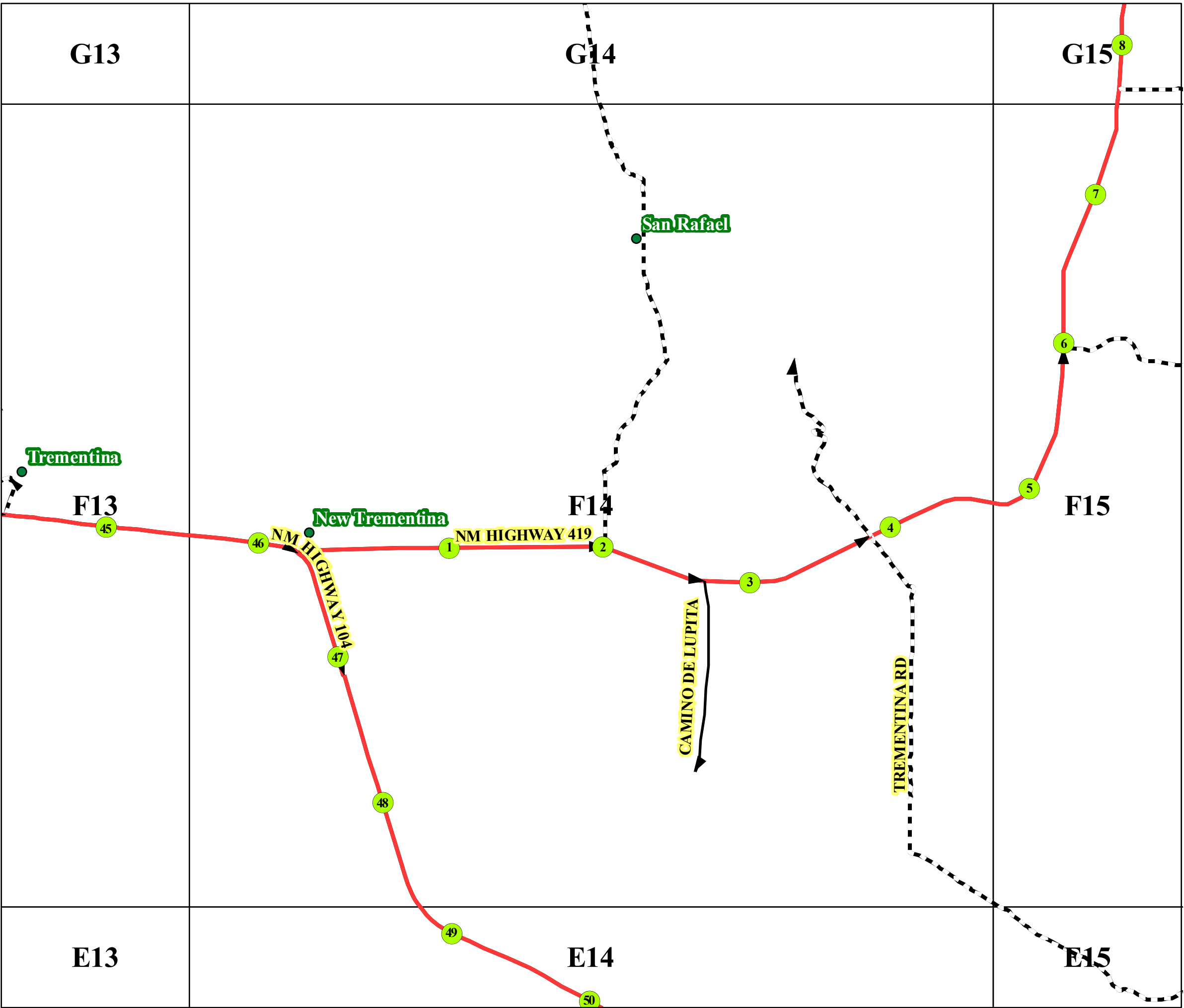
41

42

44

45

47



San Miguel County Map Book
2014



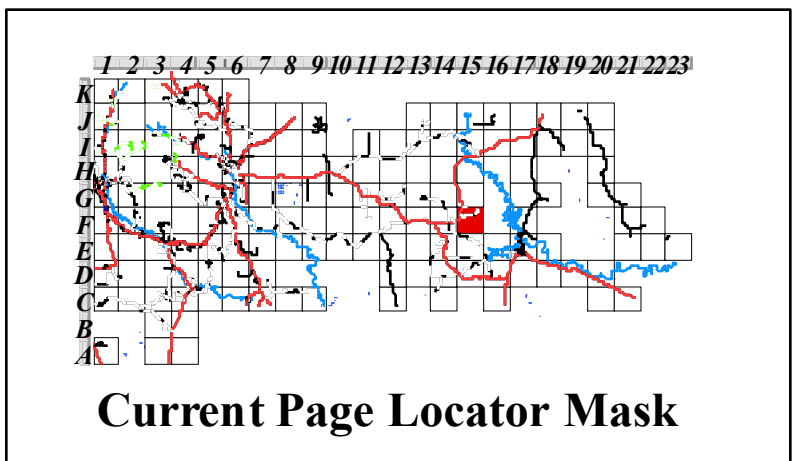
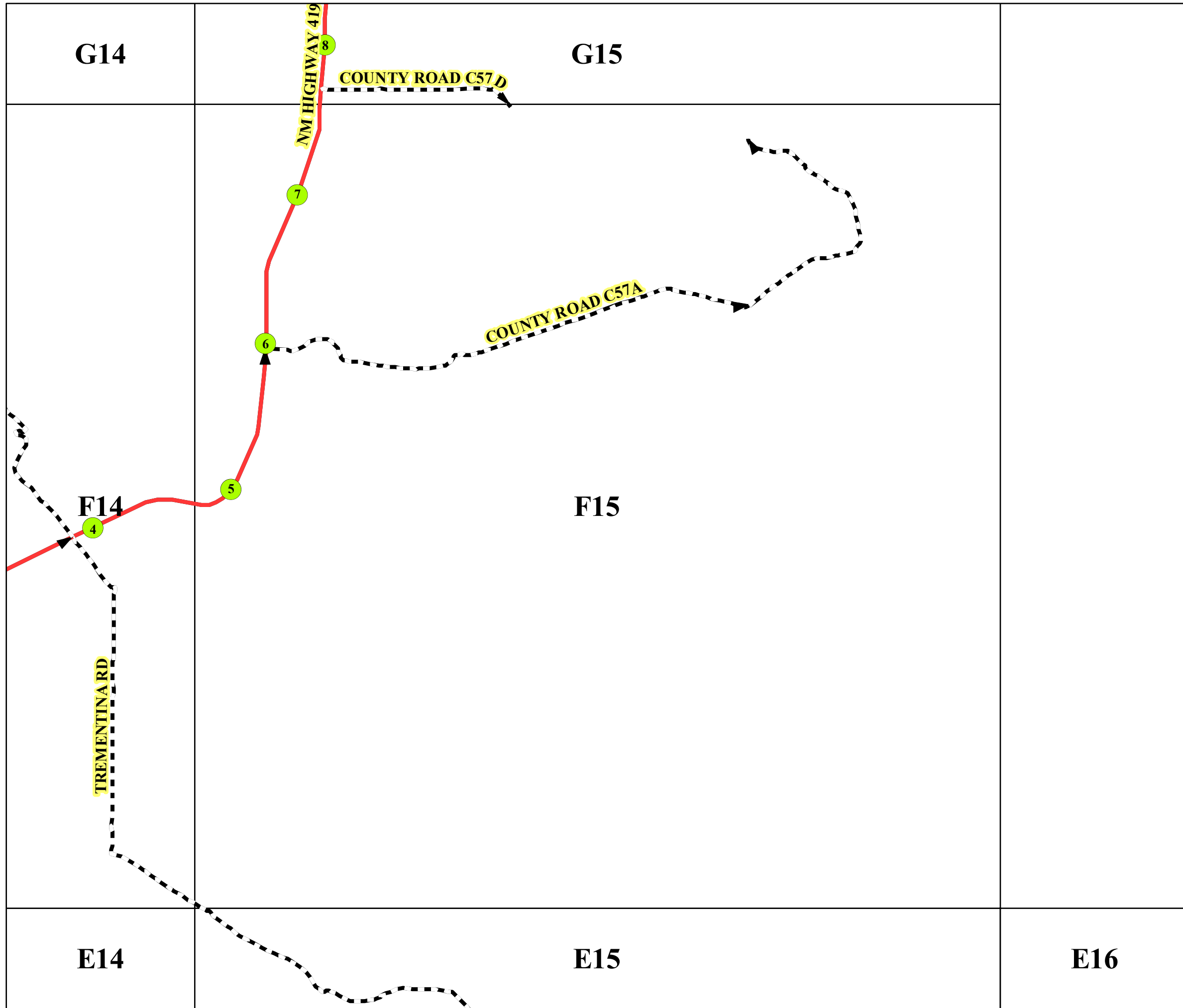
- County Rds
- State Rds
- Federal Rds
- Private & Public Rds
- Towns & Villages
- Mile Markers
- Current Page
- Locator Mask



This product is for informational purposes and may not have been prepared for, or be suitable for legal, engineering, or surveying purposes. Users of this information should review or consult the primary data and information sources to ascertain the usability of the information.

Map created by: Mario H. Vasquez

Wednesday, April 23, 2014



San Miguel County Map Book
2014



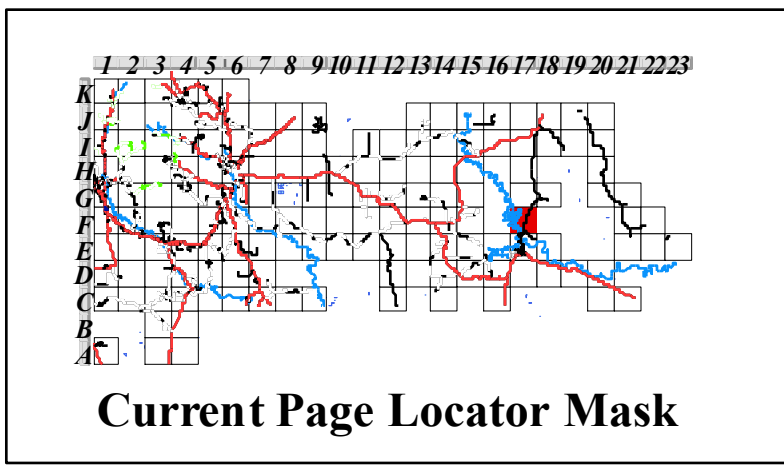
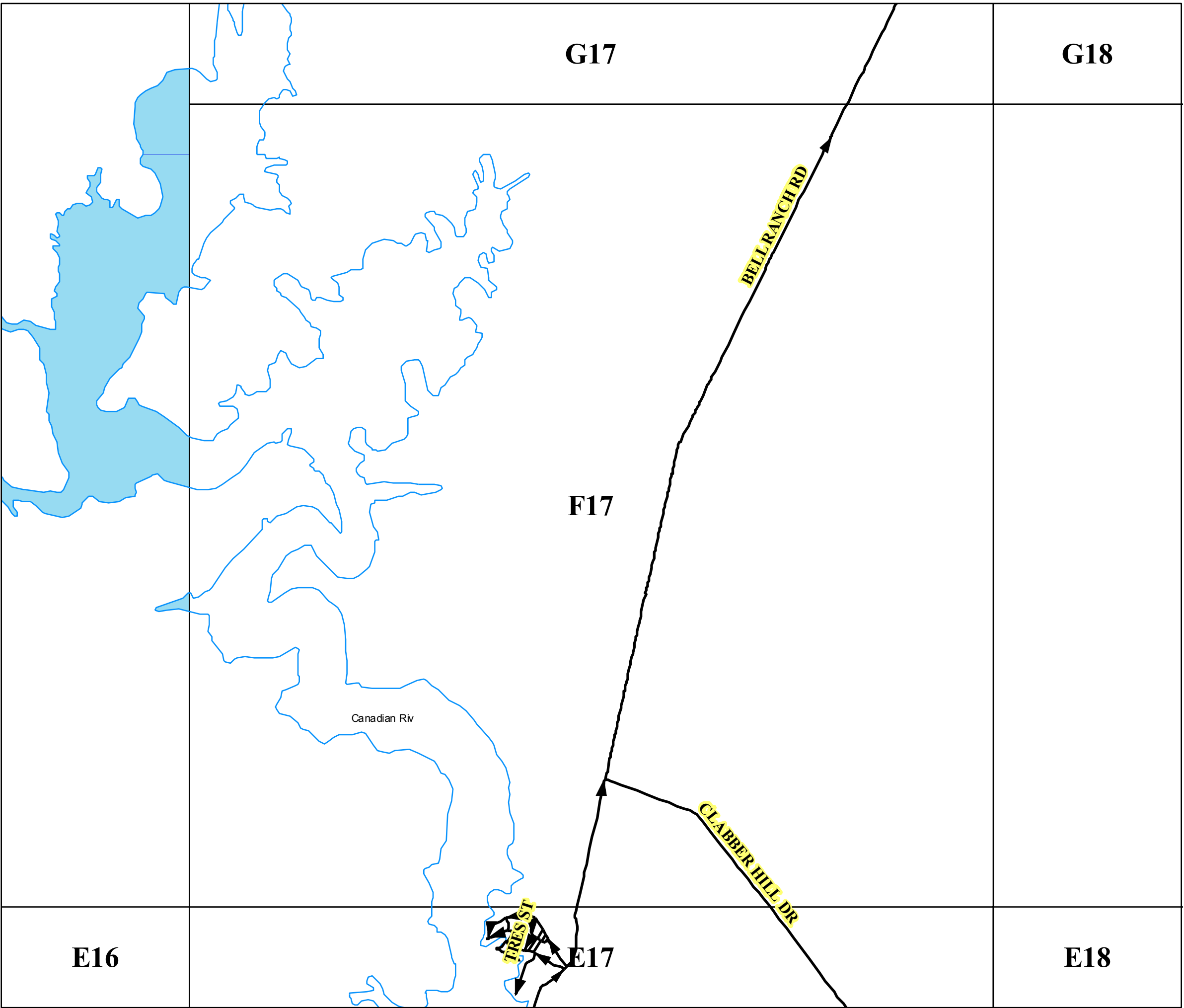
- County Rds
- ▶ State Rds
- - -▶ Federal Rds
- Private & Public Rds
- Towns & Villages
- Mile Markers
- Current Page
- Locator Mask



This product is for informational purposes and may not have been prepared for, or be suitable for legal, engineering, or surveying purposes. Users of this information should review or consult the primary data and information sources to ascertain the usability of the information.

Map created by: Mario H. Vasquez

Wednesday, April 23, 2014



San Miguel County Map Book
2014



- County Rds
- ▶ State Rds
- ▶ Federal Rds
- Private & Public Rds
- Towns & Villages
- Mile Markers
- Current Page
- Locator Mask



This product is for informational purposes and may not have been prepared for, or be suitable for legal, engineering, or surveying purposes. Users of this information should review or consult the primary data and information sources to ascertain the usability of the information.

Map created by: Mario H. Vasquez

Wednesday, April 23, 2014

G20

G21

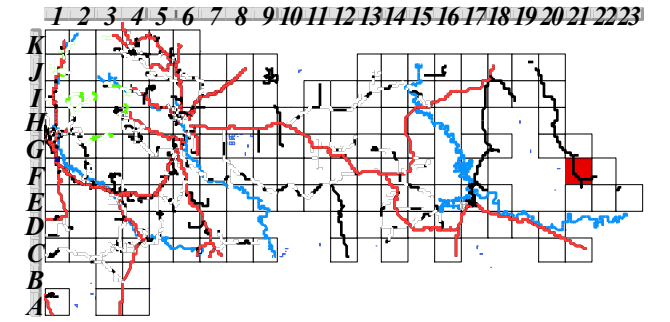
TRIGG RD

F21

F22

E21

E22



Current Page Locator Mask

San Miguel County Map Book 2014



- County Rds
- ▶ State Rds
- ▶ Federal Rds
- Private & Public Rds
- Towns & Villages
- Mile Markers
- Current Page
- Locator Mask



This product is for informational purposes and may not have been prepared for, or be suitable for legal, engineering, or surveying purposes. Users of this information should review or consult the primary data and information sources to ascertain the usability of the information.

Map created by: Mario H. Vasquez

Wednesday, April 23, 2014

Page Number: 73

Page Name: F21

G21

F21

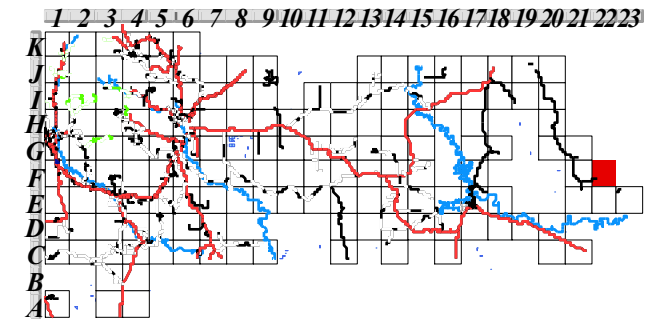
E21

F22

E22

E23

TRIGG RD



Current Page Locator Mask

**San Miguel County Map Book
2014**



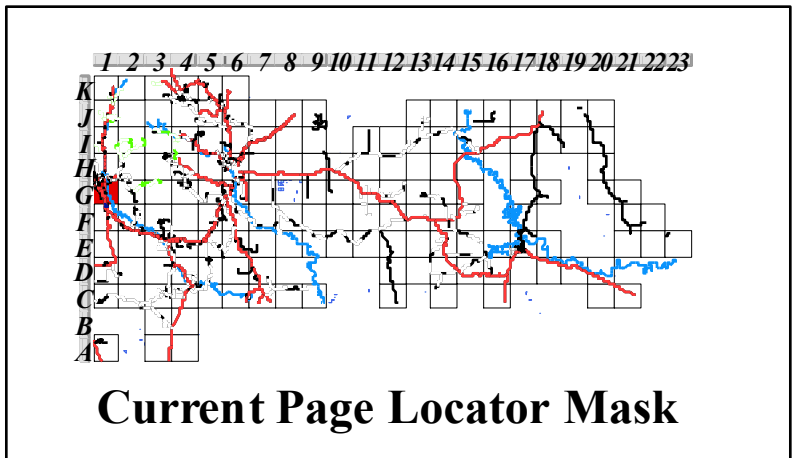
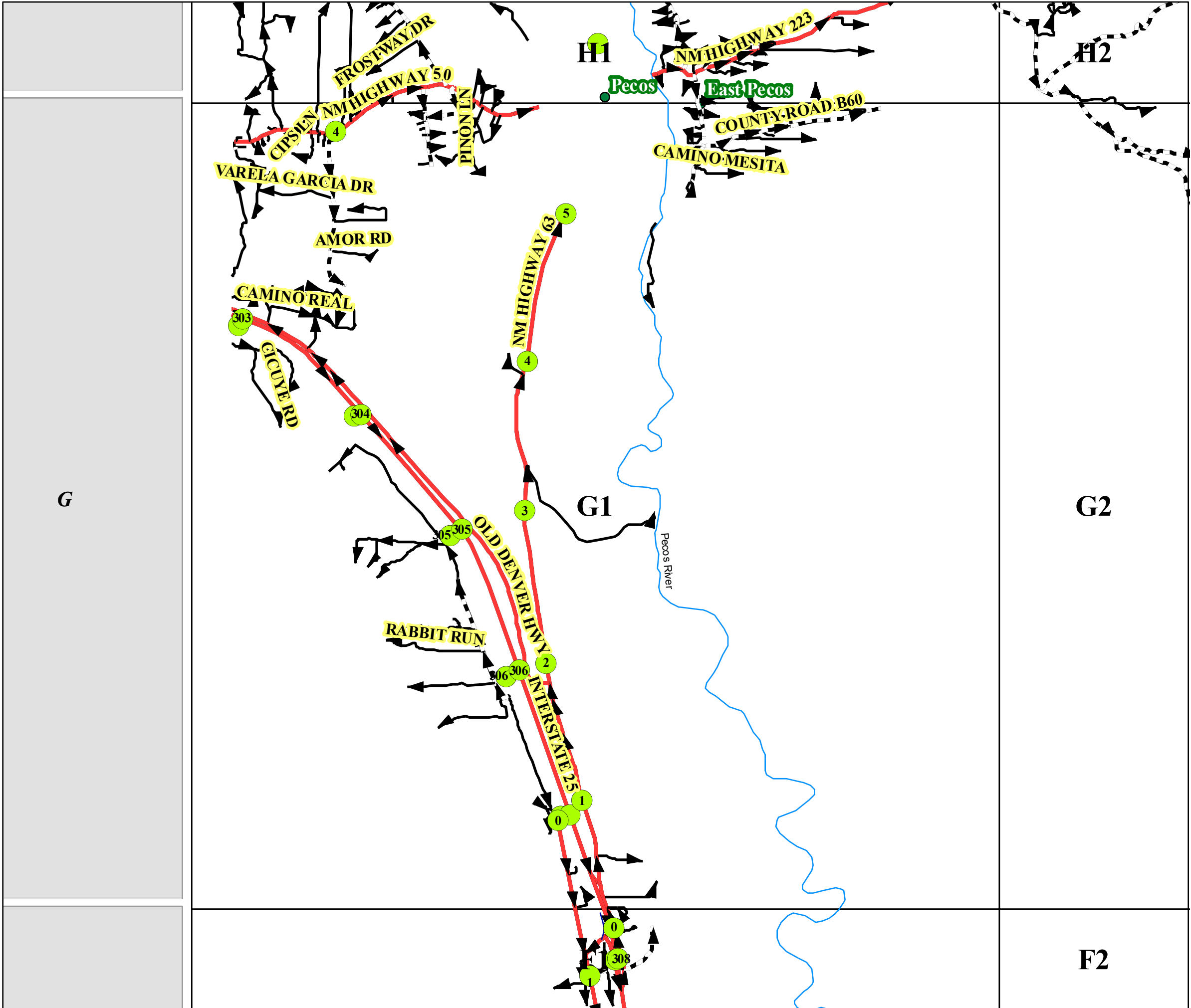
- County Rds
- ▶ State Rds
- ▶ Federal Rds
- Private & Public Rds
- Towns & Villages
- Mile Markers
- **Current Page**
- **Locator Mask**



This product is for informational purposes and may not have been prepared for, or be suitable for legal, engineering, or surveying purposes. Users of this information should review or consult the primary data and information sources to ascertain the usability of the information.

Map created by: Mario H. Vásquez

Wednesday, April 23, 2014



San Miguel County Map Book
2014

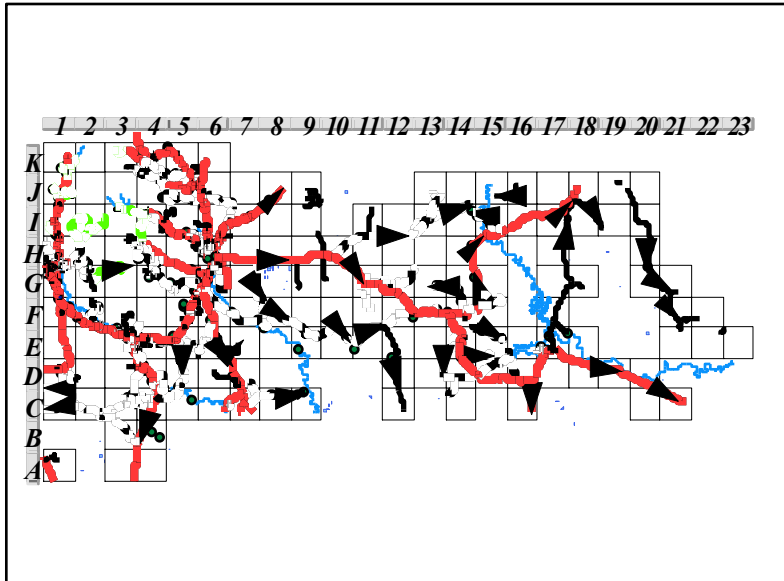
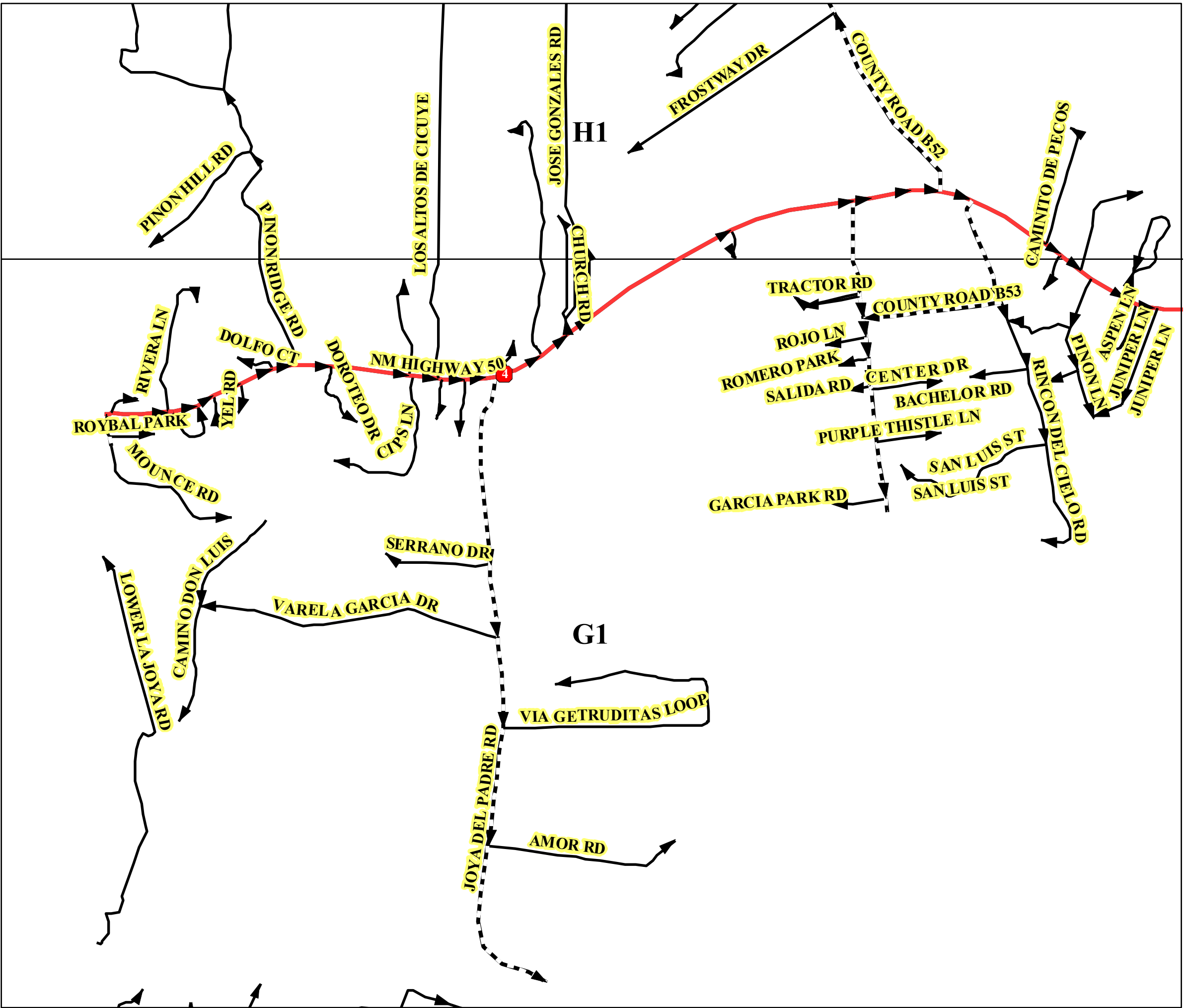


- County Rds
- State Rds
- Federal Rds
- Private & Public Rds
- Towns & Villages
- Mile Markers
- Current Page
- Locator Mask




This product is for informational purposes and may not have been prepared for, or be suitable for legal, engineering, or surveying purposes. Users of this information should review or consult the primary data and information sources to ascertain the usability of the information.

Map created by: Mario H. Vasquez
Wednesday, April 23, 2014



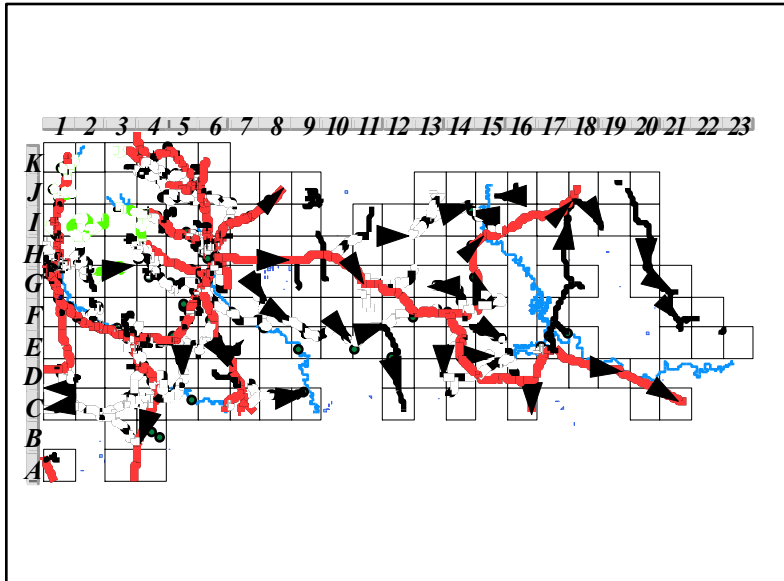
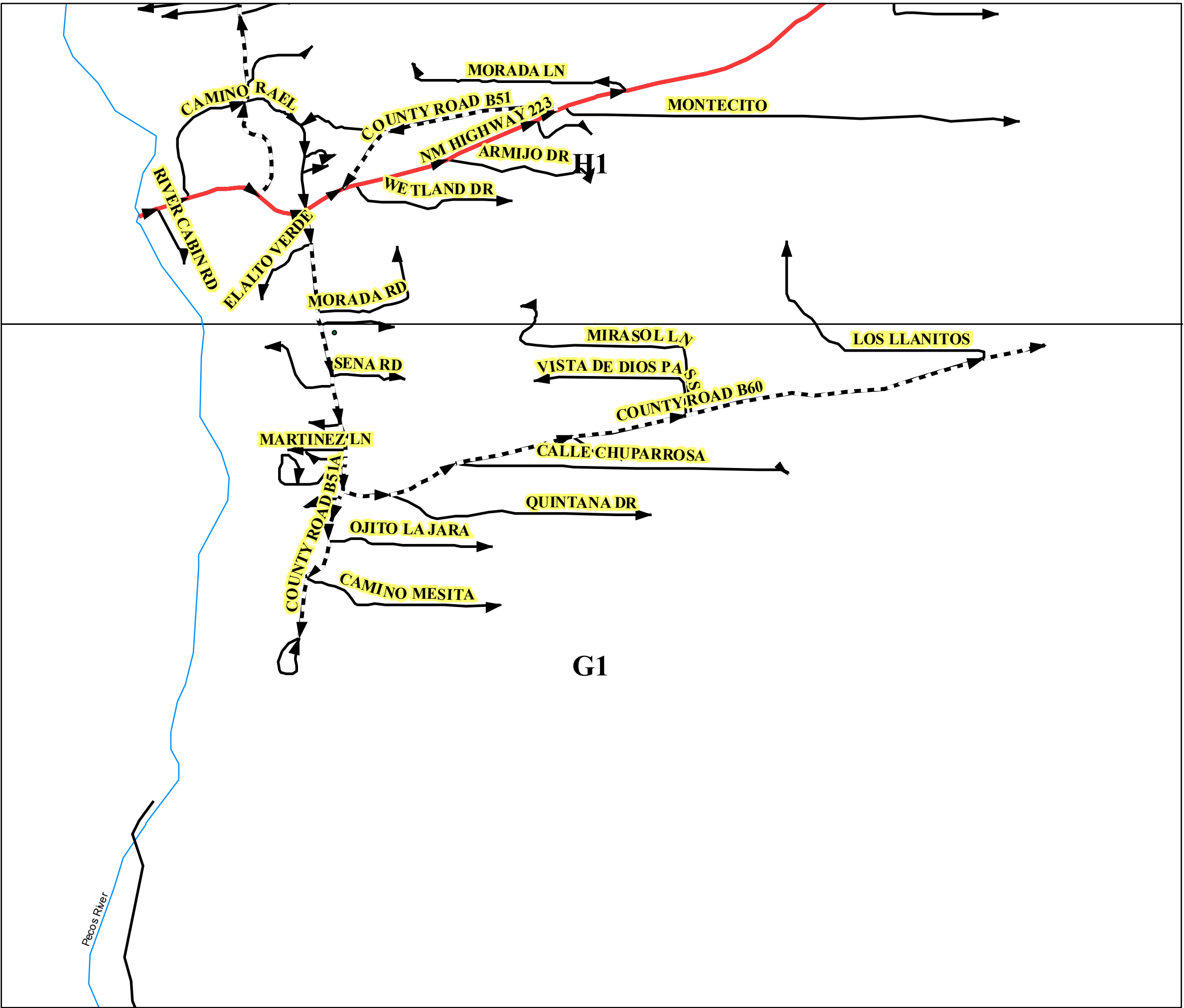
San Miguel County Map Book
2014



- County Rds
- State Rds
- Federal Rds
- Private & Public Rds
- Towns & Villages
- Mile Markers



This product is for informational purposes and may not have been prepared for, or be suitable for legal, engineering, or surveying purposes. Users of this information should review or consult the primary data and information sources to ascertain the usability of the information.



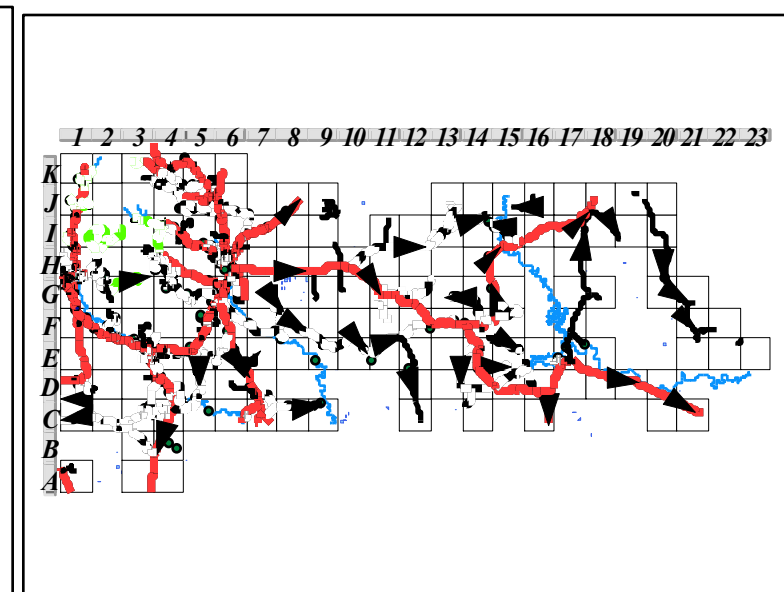
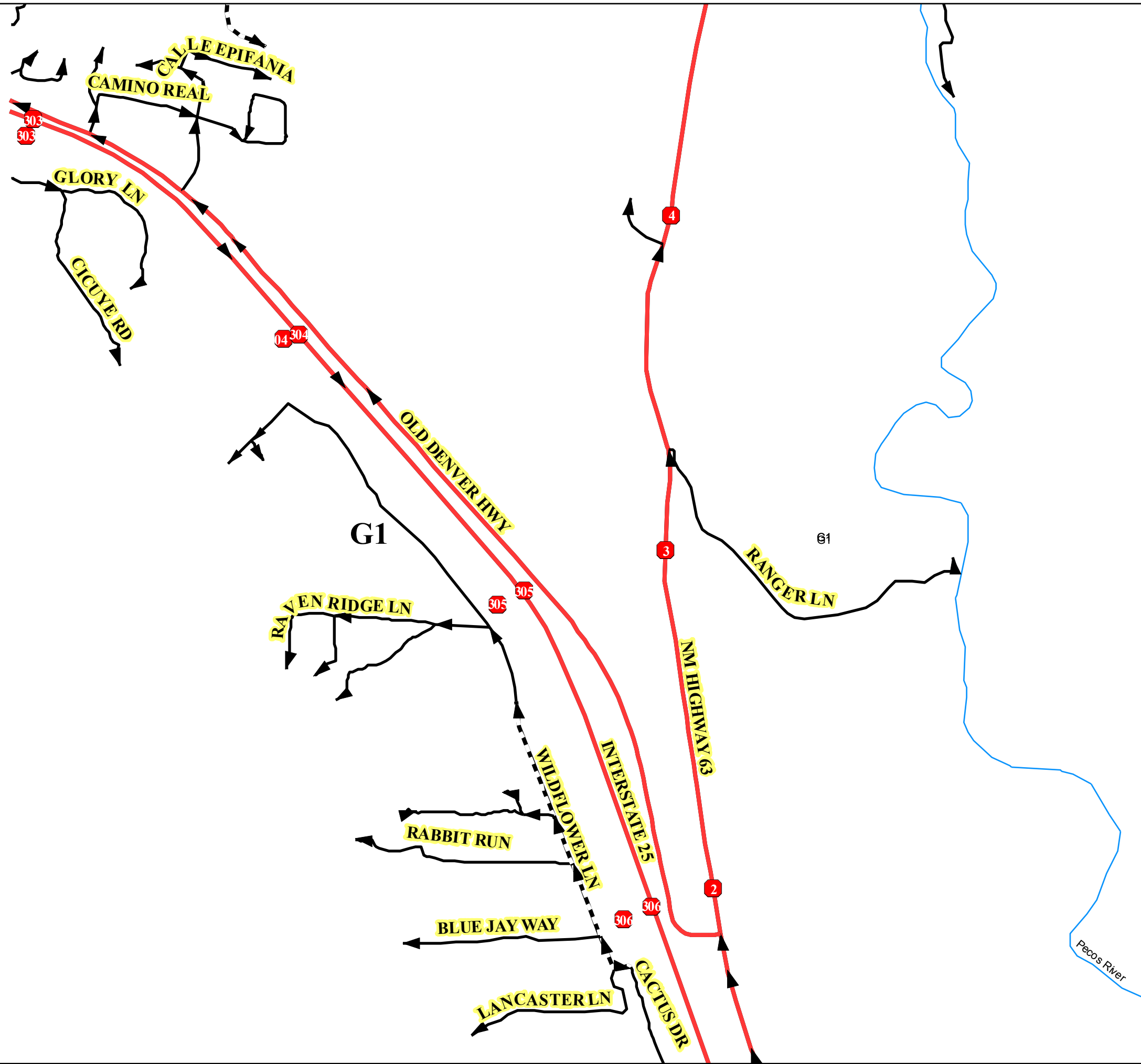
San Miguel County Map Book
2014

The legend section includes a north arrow pointing upwards and the official seal of San Miguel County, New Mexico, established in 1844. The seal depicts a landscape with mountains, a river, and a building.

- County Rds
- State Rds
- Federal Rds
- Private & Public Rds
- Towns & Villages
- Mile Markers

Miles
0 0.125 0.25 0.5

This product is for informational purposes and may not have been prepared for, or be suitable for legal, engineering, or surveying purposes. Users of this information should review or consult the primary data and information sources to ascertain the usability of the information.

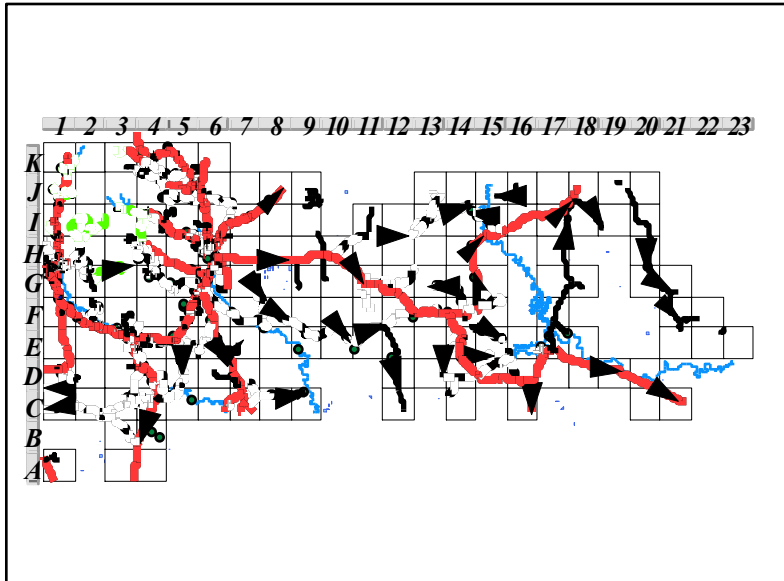
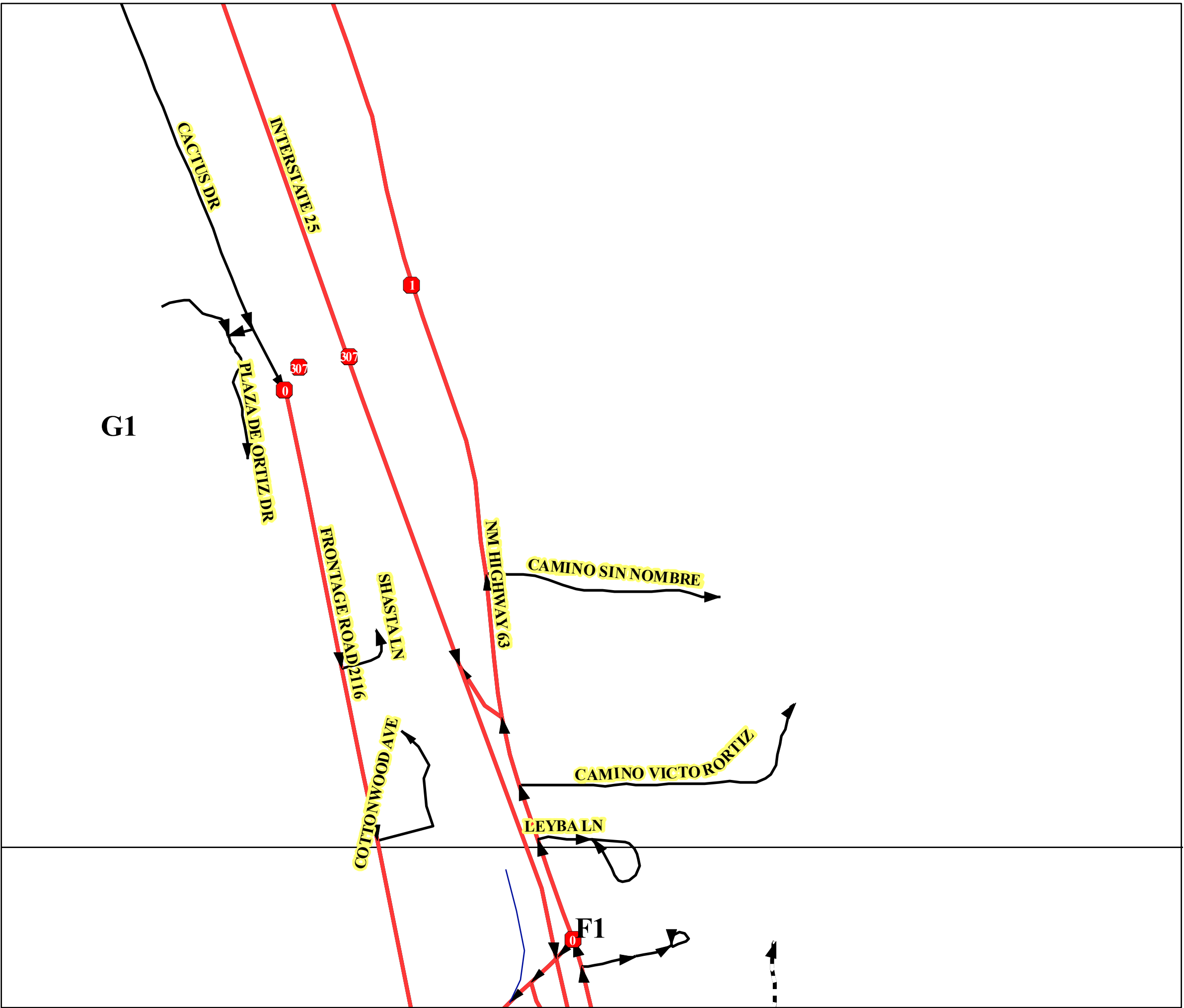


San Miguel County Map Book 2014

- County Rds
- State Rds
- Federal Rds
- Private & Public Rds
- Towns & Villages
- Mile Markers









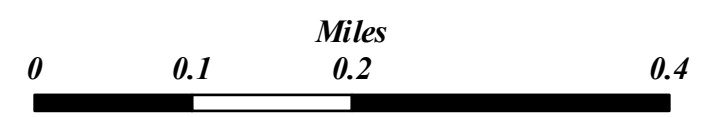
This product is for informational purposes and may not have been prepared for, or be suitable for legal, engineering, or surveying purposes. Users of this information should review or consult the primary data and information sources to ascertain the usability of the information.



San Miguel County Map Book 2014

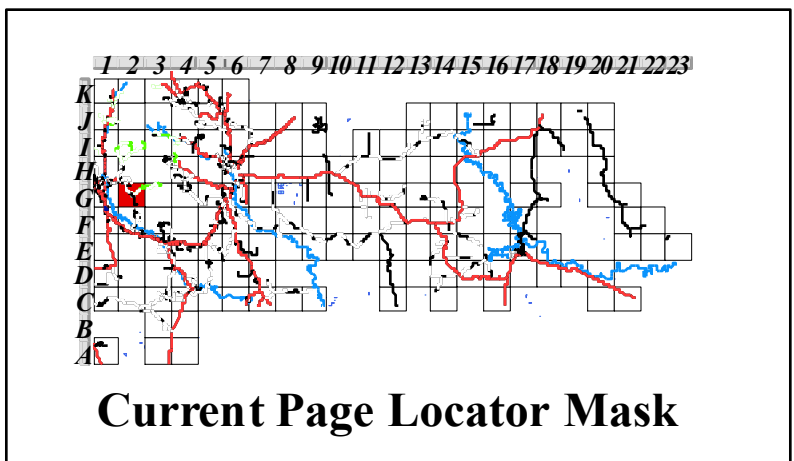
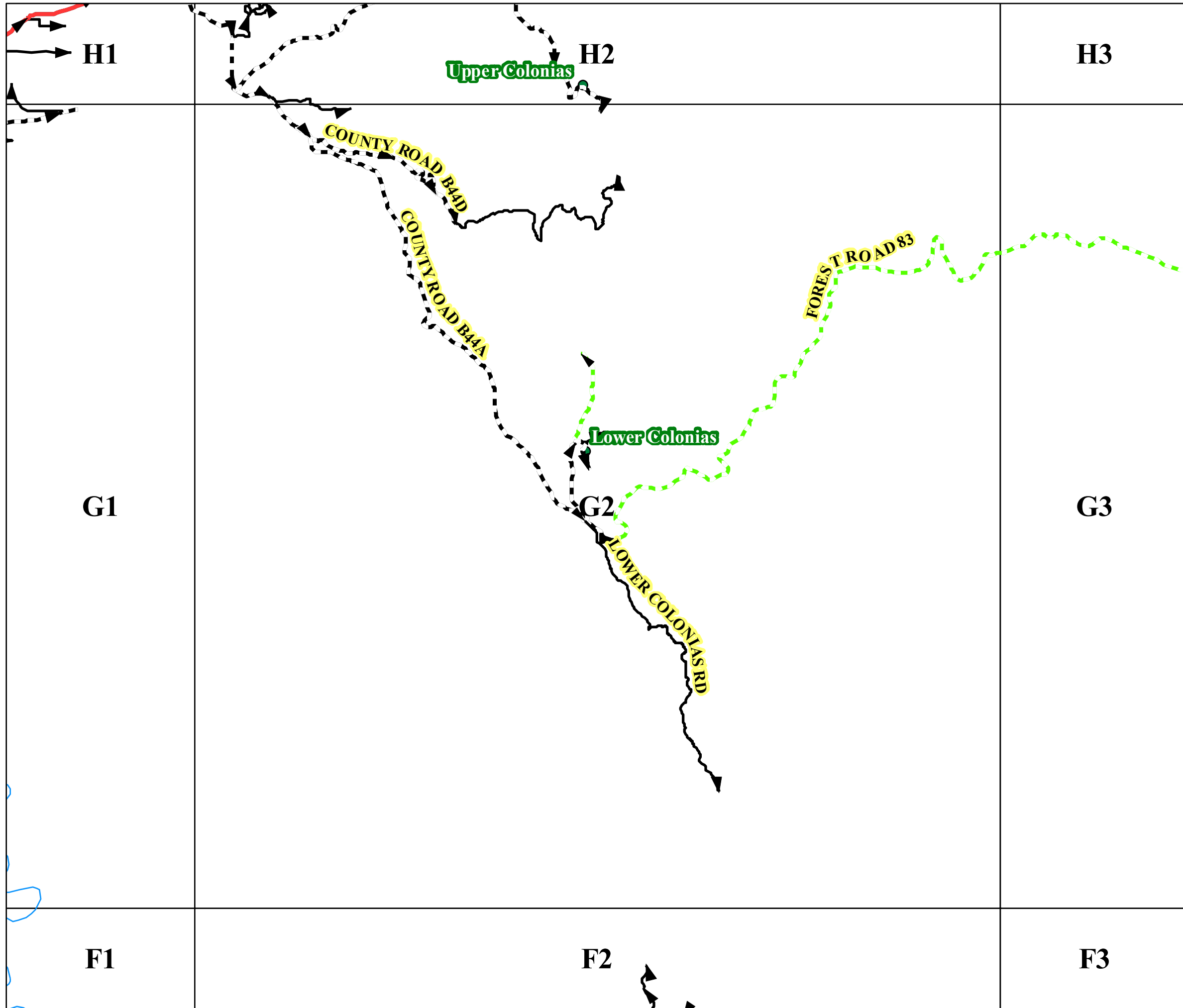


-  County Rds
-  State Rds
-  Federal Rds
-  Private & Public Rds
-  Towns & Villages
-  Mile Markers



This product is for informational purposes and may not have been prepared for, or be suitable for legal, engineering, or surveying purposes. Users of this information should review or consult the primary data and information sources to ascertain the usability of the information.

Map created by: Mario H. Vasquez
Wednesday, April 23, 2014



San Miguel County Map Book
2014



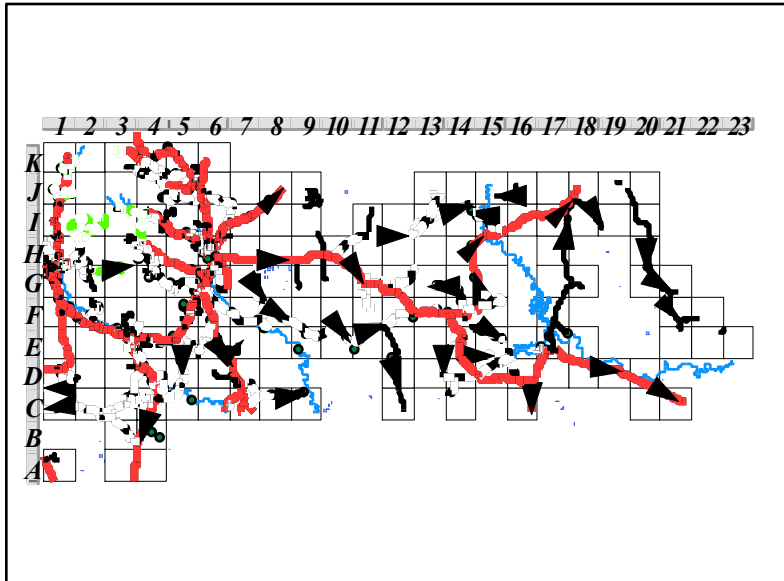
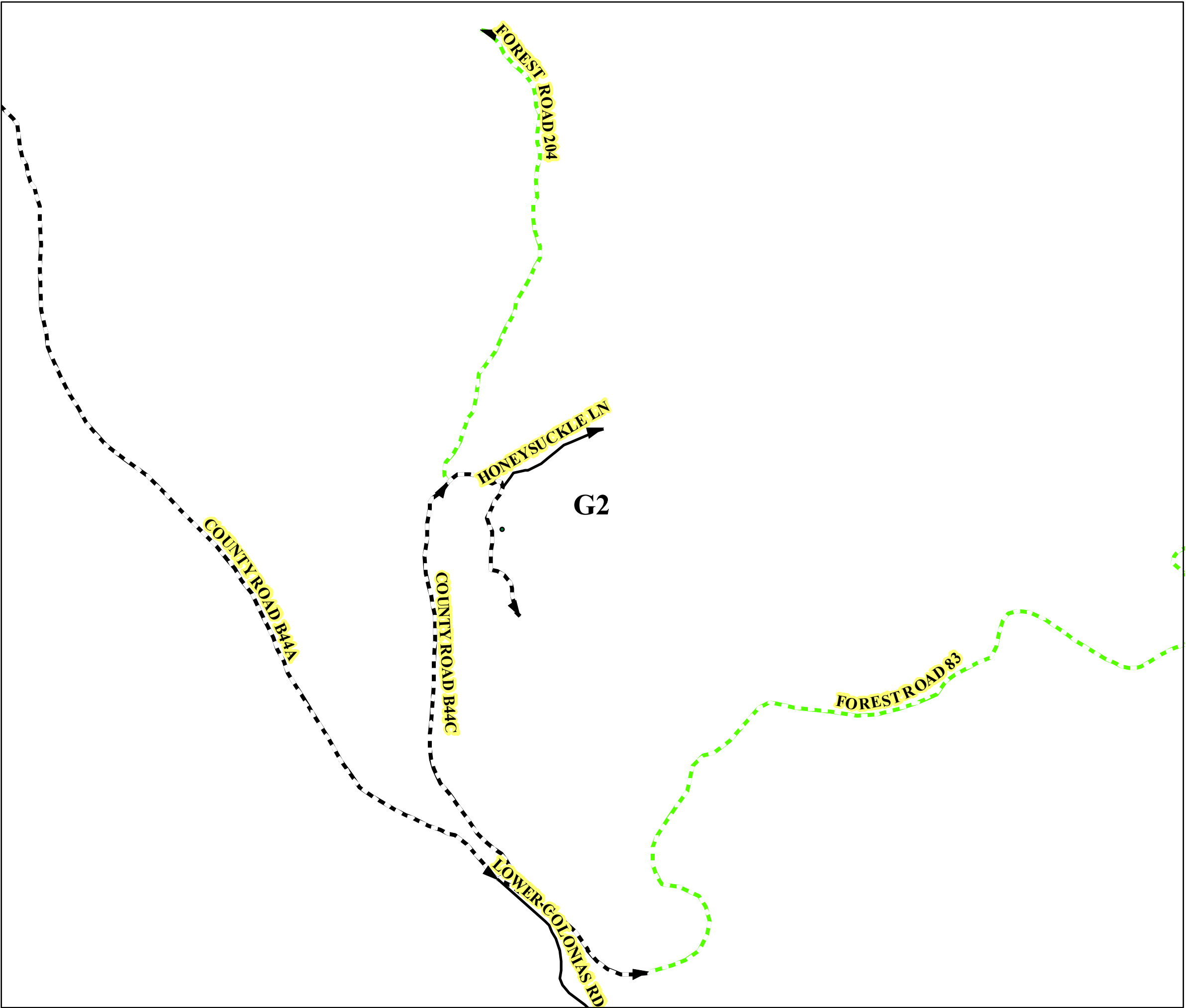
- County Rds
- State Rds
- Federal Rds
- Private & Public Rds
- Towns & Villages
- Mile Markers
- Current Page
- Locator Mask




This product is for informational purposes and may not have been prepared for, or be suitable for legal, engineering, or surveying purposes. Users of this information should review or consult the primary data and information sources to ascertain the usability of the information.







Map created by: Mario H. Vásquez

Wednesday, April 23, 2014



San Miguel County Map Book 2014

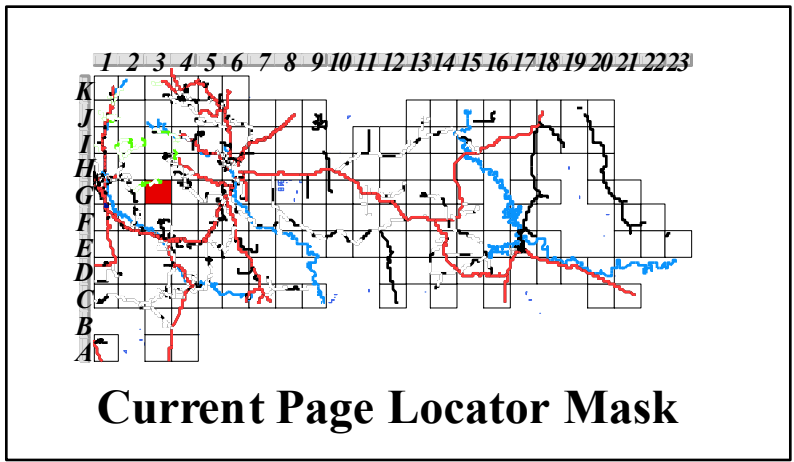
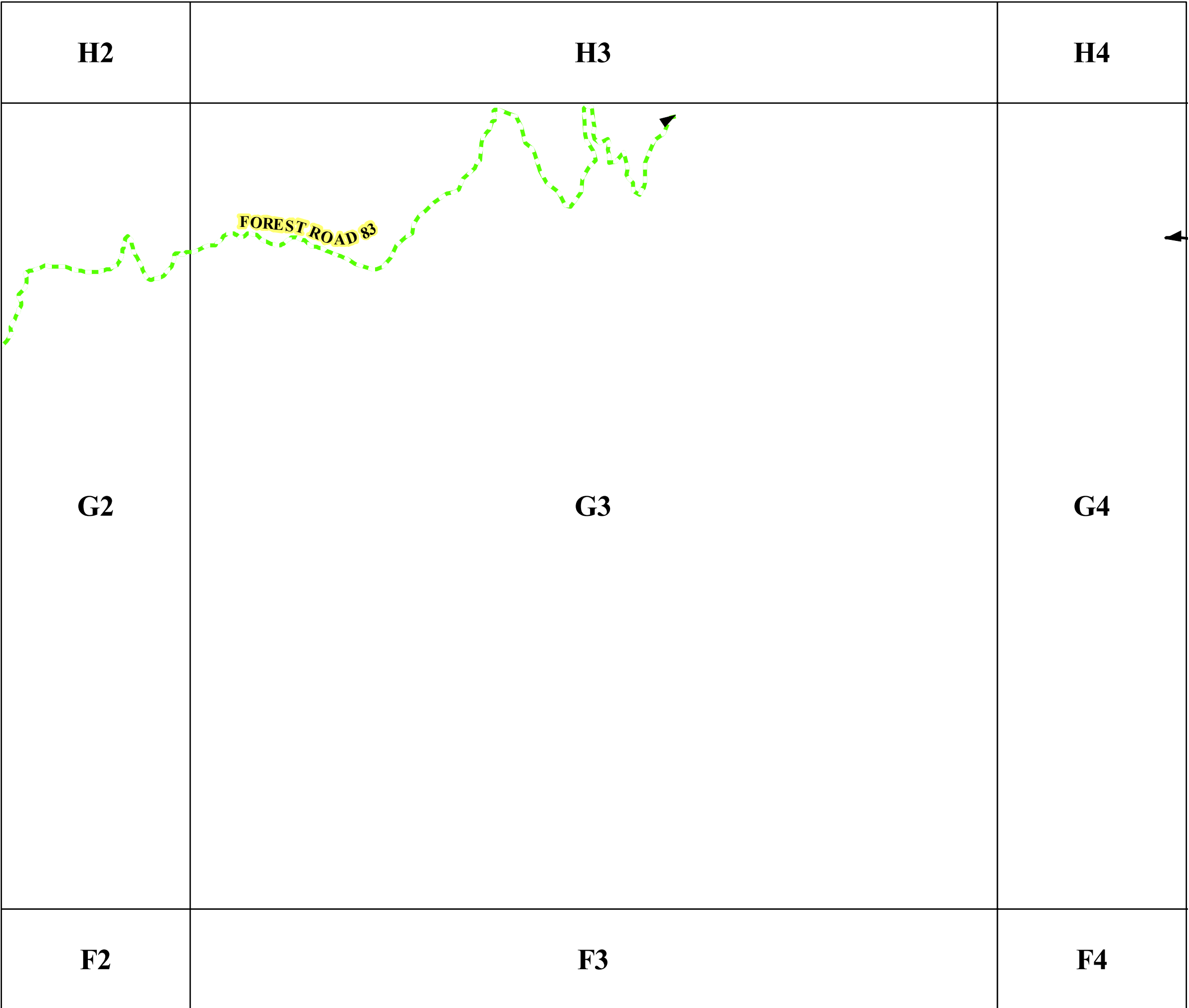


-  **County Rds**
-  **State Rds**
-  **Federal Rds**
-  **Private & Public Rds**
-  **Towns & Villages**
-  **Mile Markers**

Miles

0 0.1 0.2 0.4

This product is for informational purposes and may not have been prepared for, or be suitable for legal, engineering, or surveying purposes. Users of this information should review or consult the primary data and information sources to ascertain the usability of the information.



**San Miguel County Map Book
2014**



- County Rds
- State Rds
- Federal Rds
- Private & Public Rds
- Towns & Villages
- Mile Markers
- Current Page
- Locator Mask



This product is for informational purposes and may not have been prepared for, or be suitable for legal, engineering, or surveying purposes. Users of this information should review or consult the primary data and information sources to ascertain the usability of the information.

Map created by: Mario H. Vasquez

Wednesday, April 23, 2014

H3

H5

G3

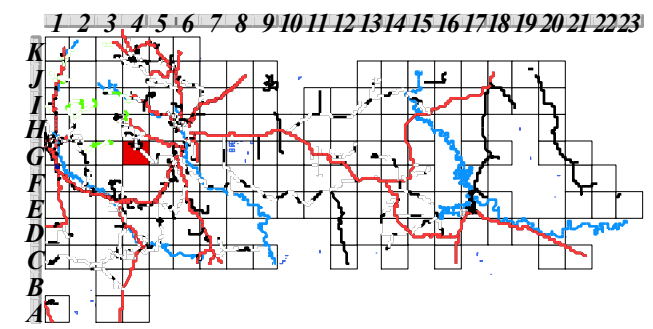
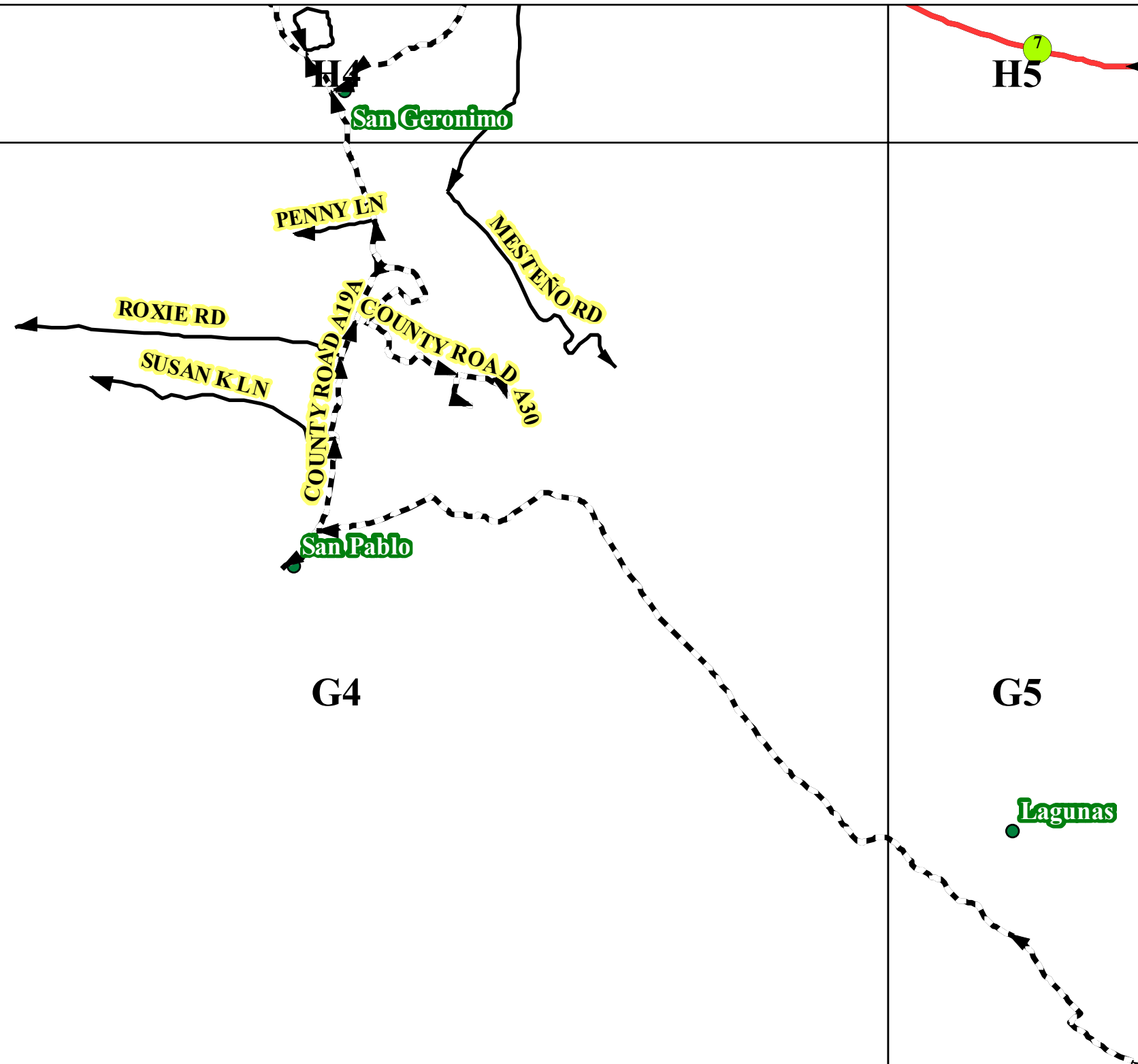
G4

G5

F3

F4

F5



Current Page Locator Mask

San Miguel County Map Book 2014



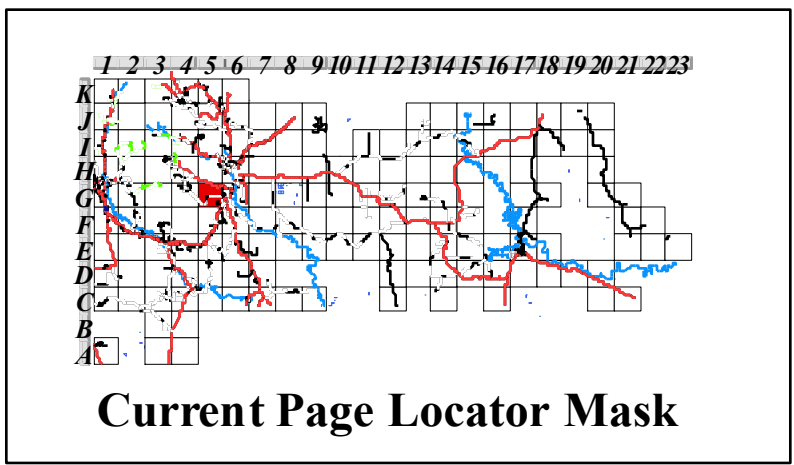
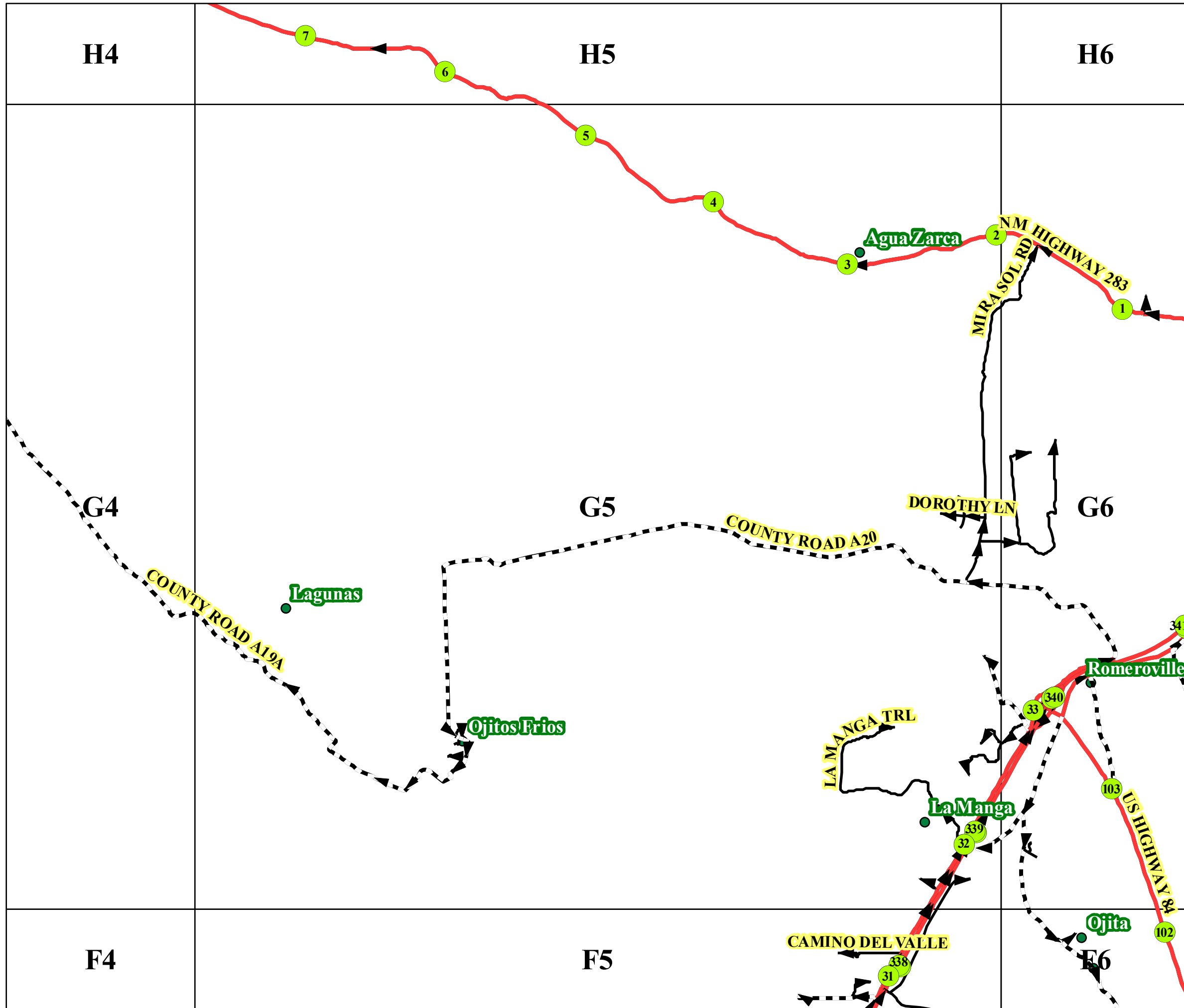
- County Rds
- State Rds
- Federal Rds
- Private & Public Rds
- Towns & Villages
- Mile Markers
- Current Page
- Locator Mask



This product is for informational purposes and may not have been prepared for, or be suitable for legal, engineering, or surveying purposes. Users of this information should review or consult the primary data and information sources to ascertain the usability of the information.

Map created by: Mario H. Vásquez

Wednesday, April 23, 2014



**San Miguel County Map Book
2014**



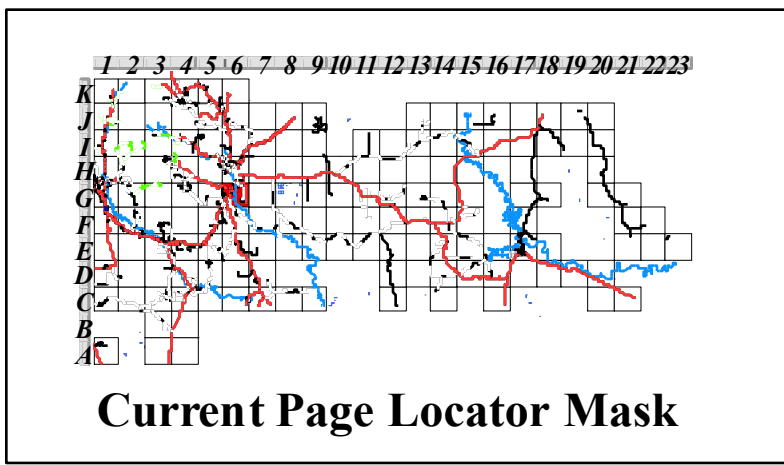
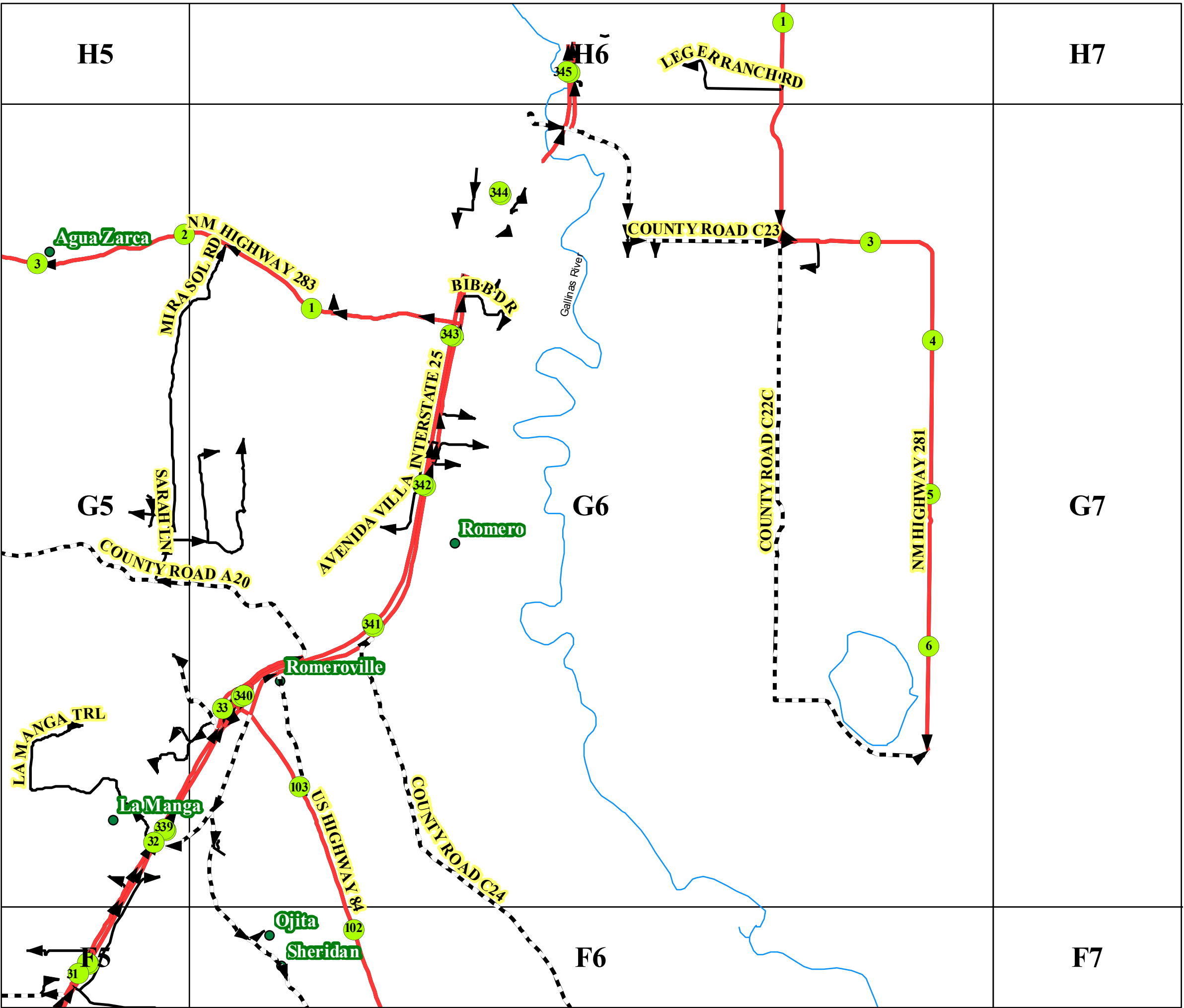
- County Rds
- State Rds
- Federal Rds
- Private & Public Rds
- Towns & Villages
- Mile Markers
- Current Page
- Locator Mask



This product is for informational purposes and may not have been prepared for, or be suitable for legal, engineering, or surveying purposes. Users of this information should review or consult the primary data and information sources to ascertain the usability of the information.

Map created by: Mario H. Vasquez

Wednesday, April 23, 2014



San Miguel County Map Book
2014



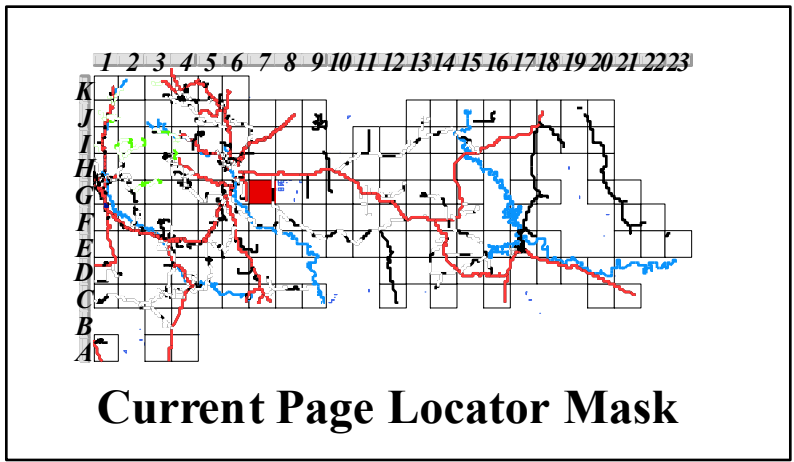
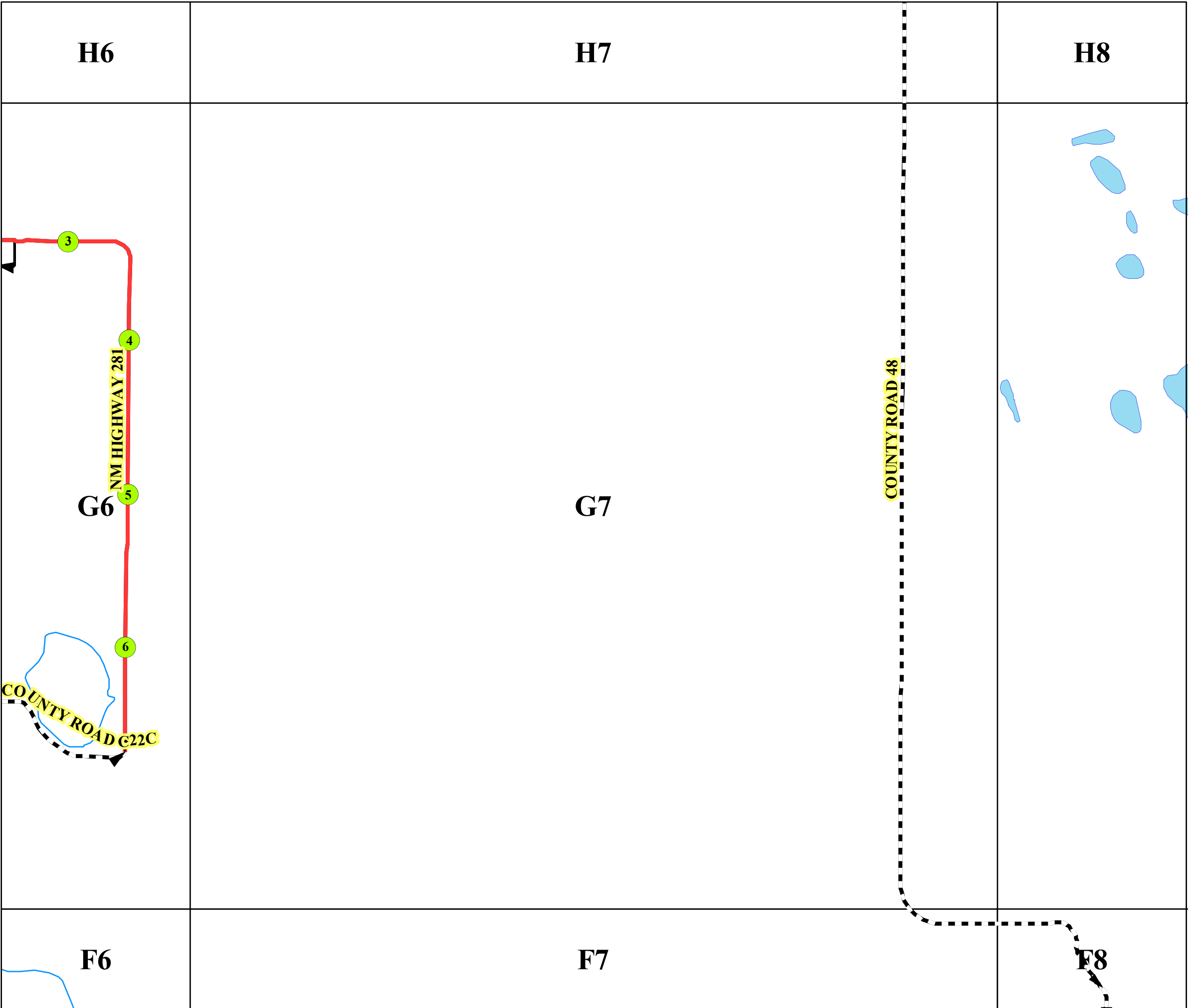
- County Rds
- State Rds
- Federal Rds
- Private & Public Rds
- Towns & Villages
- Mile Markers
- Current Page
- Locator Mask



This product is for informational purposes and may not have been prepared for, or be suitable for legal, engineering, or surveying purposes. Users of this information should review or consult the primary data and information sources to ascertain the usability of the information.

Map created by: Mario H. Vásquez

Wednesday, April 23, 2014



San Miguel County Map Book
2014



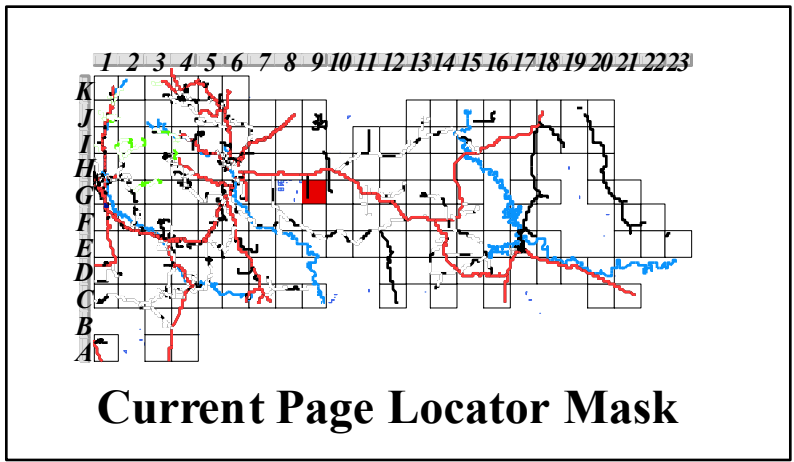
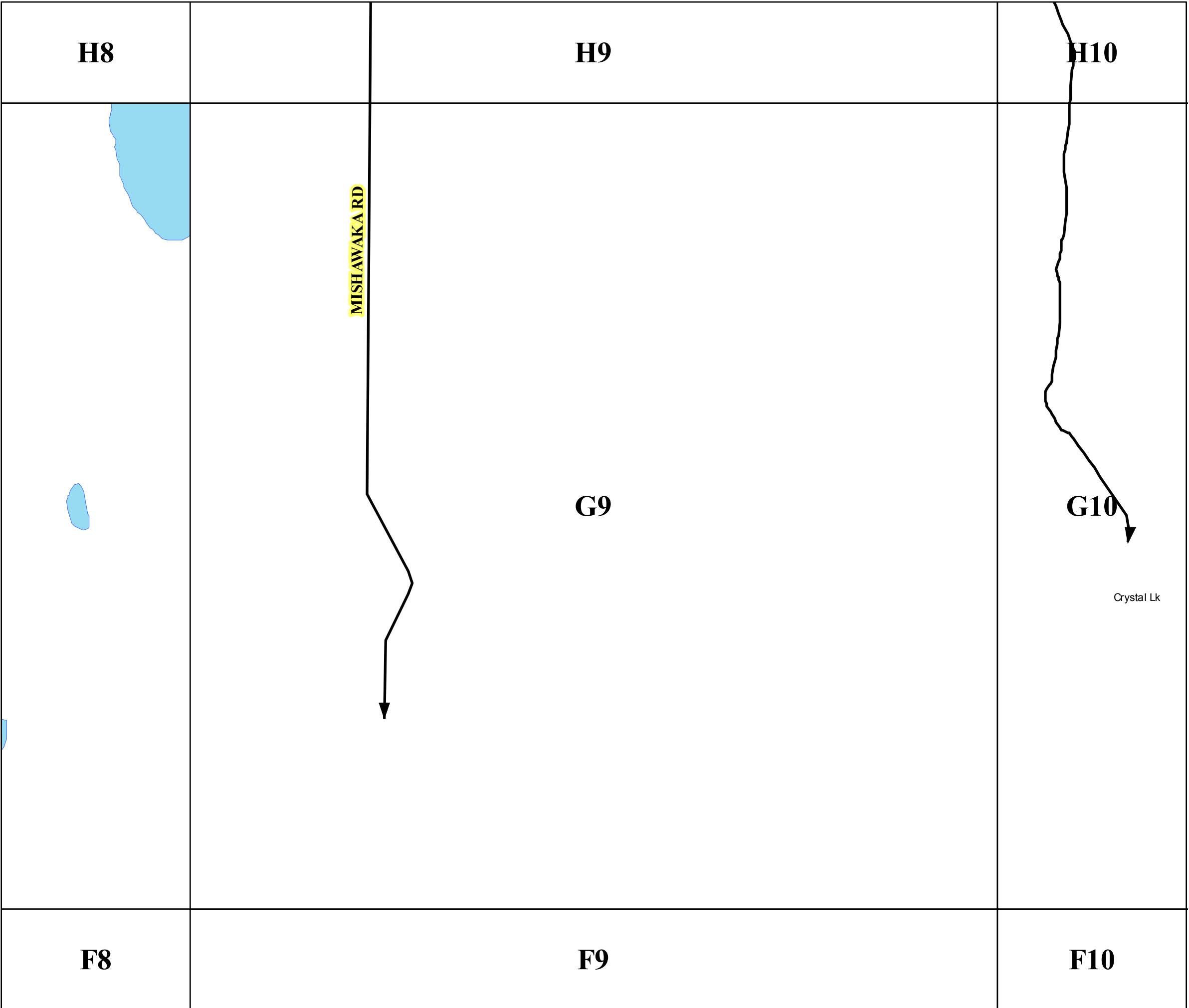
- County Rds
- State Rds
- Federal Rds
- Private & Public Rds
- Towns & Villages
- Mile Markers
- Current Page
- Locator Mask



This product is for informational purposes and may not have been prepared for, or be suitable for legal, engineering, or surveying purposes. Users of this information should review or consult the primary data and information sources to ascertain the usability of the information.

Map created by: Mario H. Vasquez

Wednesday, April 23, 2014



San Miguel County Map Book
2014



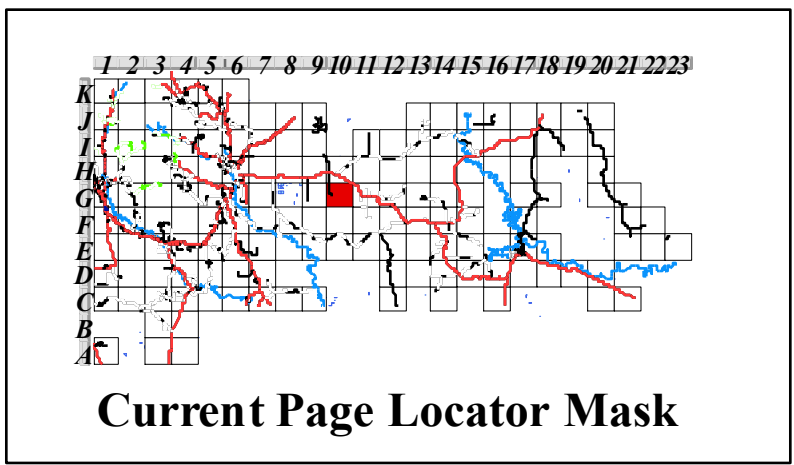
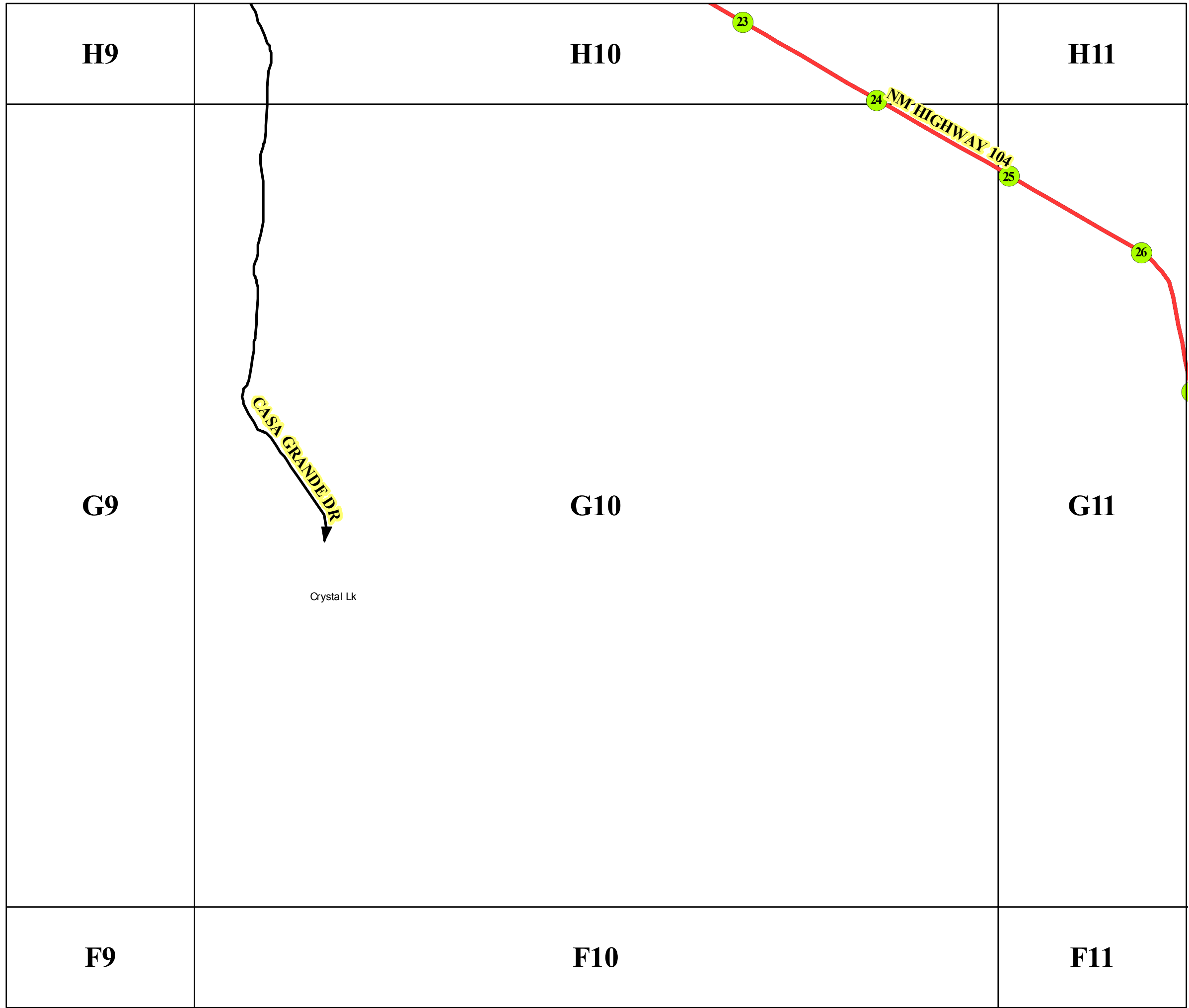
- County Rds
- ▶ State Rds
- ▶ Federal Rds
- Private & Public Rds
- Towns & Villages
- Mile Markers
- Current Page
- Locator Mask



This product is for informational purposes and may not have been prepared for, or be suitable for legal, engineering, or surveying purposes. Users of this information should review or consult the primary data and information sources to ascertain the usability of the information.

Map created by: Mario H. Vasquez

Wednesday, April 23, 2014



San Miguel County Map Book
2014



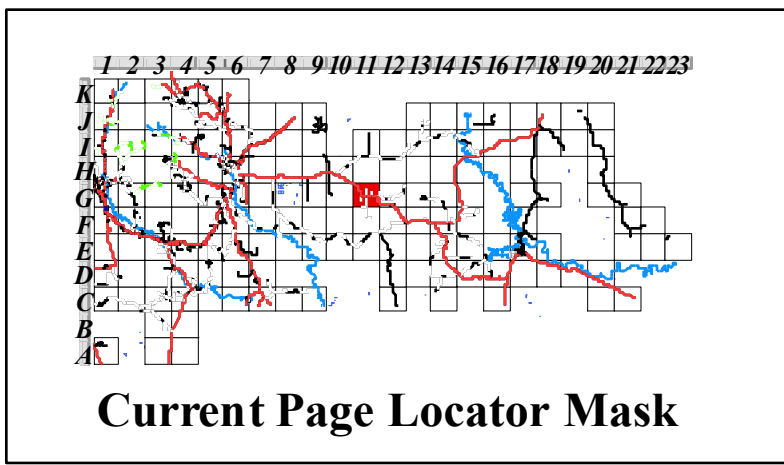
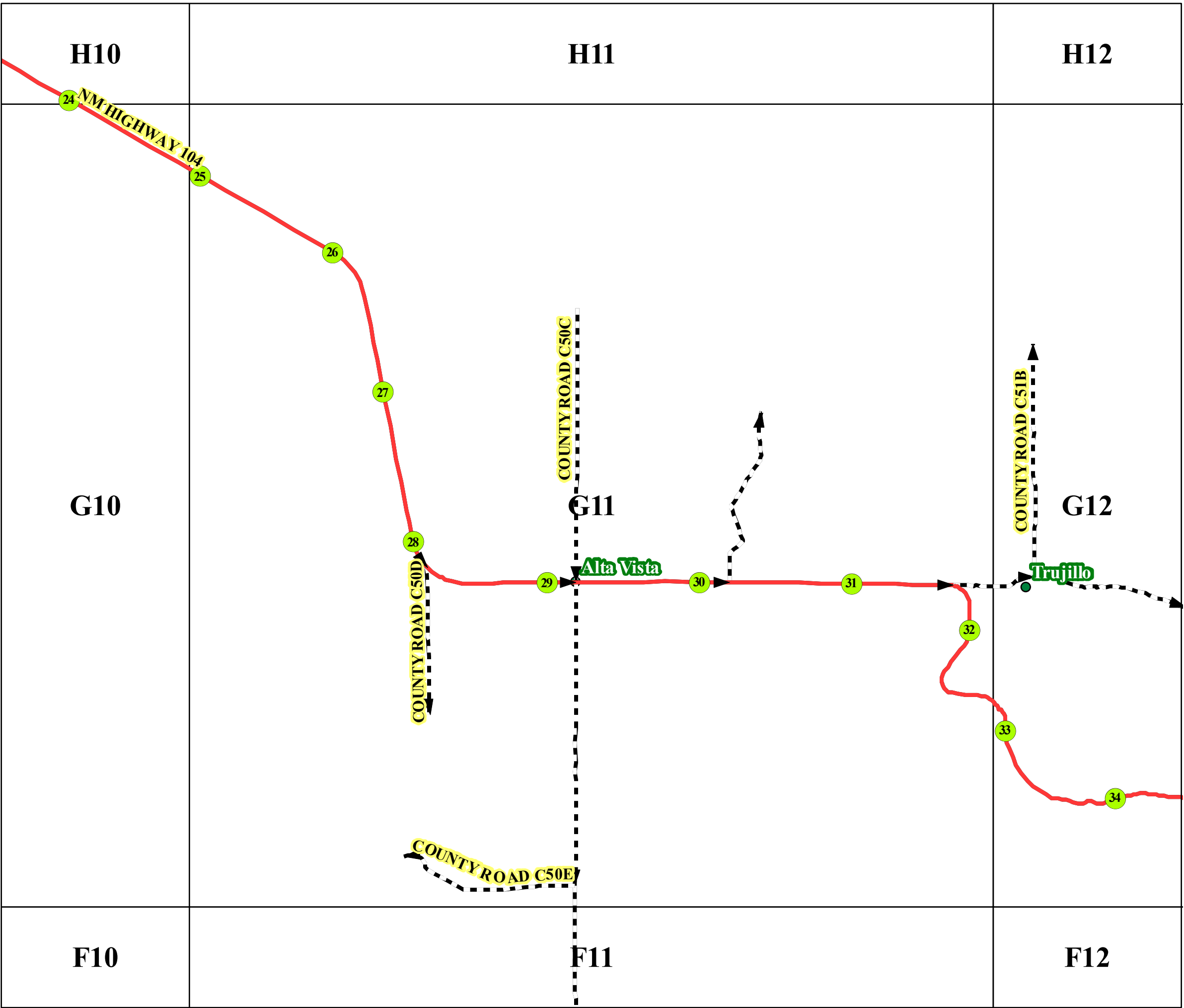
- County Rds
- ▶ State Rds
- ▶ Federal Rds
- Private & Public Rds
- Towns & Villages
- Mile Markers
- Current Page
- Locator Mask



This product is for informational purposes and may not have been prepared for, or be suitable for legal, engineering, or surveying purposes. Users of this information should review or consult the primary data and information sources to ascertain the usability of the information.

Map created by: Mario H. Vasquez

Wednesday, April 23, 2014



San Miguel County Map Book
2014



- County Rds
- State Rds
- Federal Rds
- Private & Public Rds
- Towns & Villages
- Mile Markers
- Current Page
- Locator Mask



This product is for informational purposes and may not have been prepared for, or be suitable for legal, engineering, or surveying purposes. Users of this information should review or consult the primary data and information sources to ascertain the usability of the information.

Map created by: Mario H. Vasquez

Wednesday, April 23, 2014

H11

H12

G11

G12

G13

F11

F12

F13

COUNTY ROAD C51B

Trujillo

PEDRO ROMERO LN

COUNTY ROAD C51A

NM HIGHWAY 104

31

32

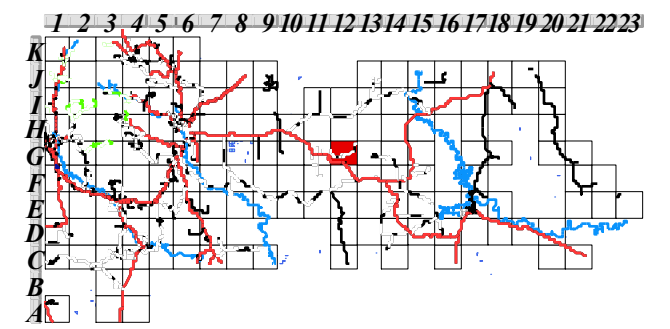
33

34

35

36

37



Current Page Locator Mask

San Miguel County Map Book 2014



- County Rds
- State Rds
- Federal Rds
- Private & Public Rds
- Towns & Villages
- Mile Markers
- Current Page
- Locator Mask



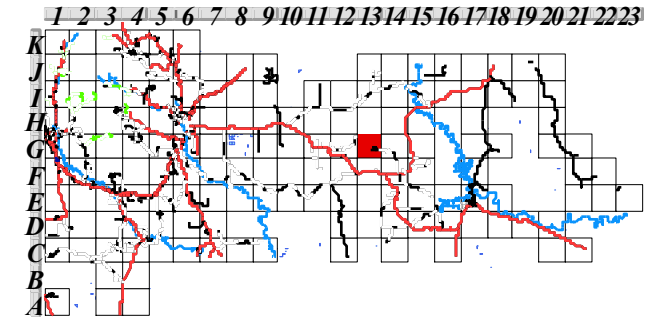
This product is for informational purposes and may not have been prepared for, or be suitable for legal, engineering, or surveying purposes. Users of this information should review or consult the primary data and information sources to ascertain the usability of the information.

Map created by: Mario H. Vasquez

Wednesday, April 23, 2014

H12








H14



Current Page Locator Mask

San Miguel County Map Book
2014



-  County Rds
-  State Rds
-  Federal Rds
-  Private & Public Rds
-  Towns & Villages
-  Mile Markers
-  Current Page Locator Mask



This product is for informational purposes and may not have been prepared for, or be suitable for legal, engineering, or surveying purposes. Users of this information should review or consult the primary data and information sources to ascertain the usability of the information.

Map created by: Mario H. Vasquez

Wednesday, April 23, 2014

COUNTY ROAD C51A

COUNTY ROAD C56A

G12

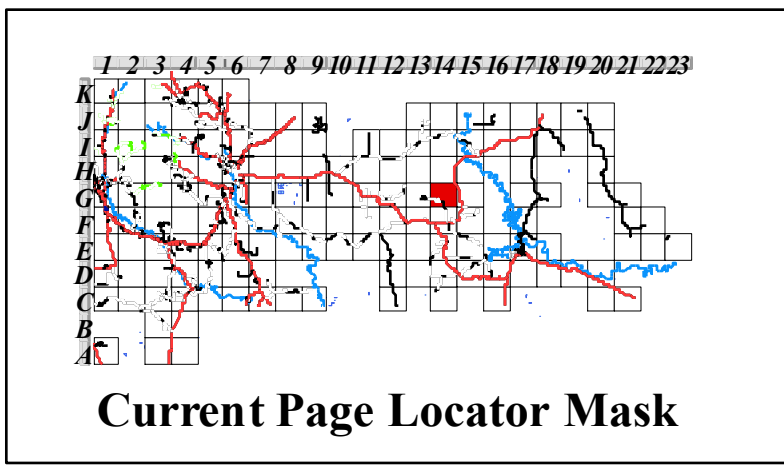
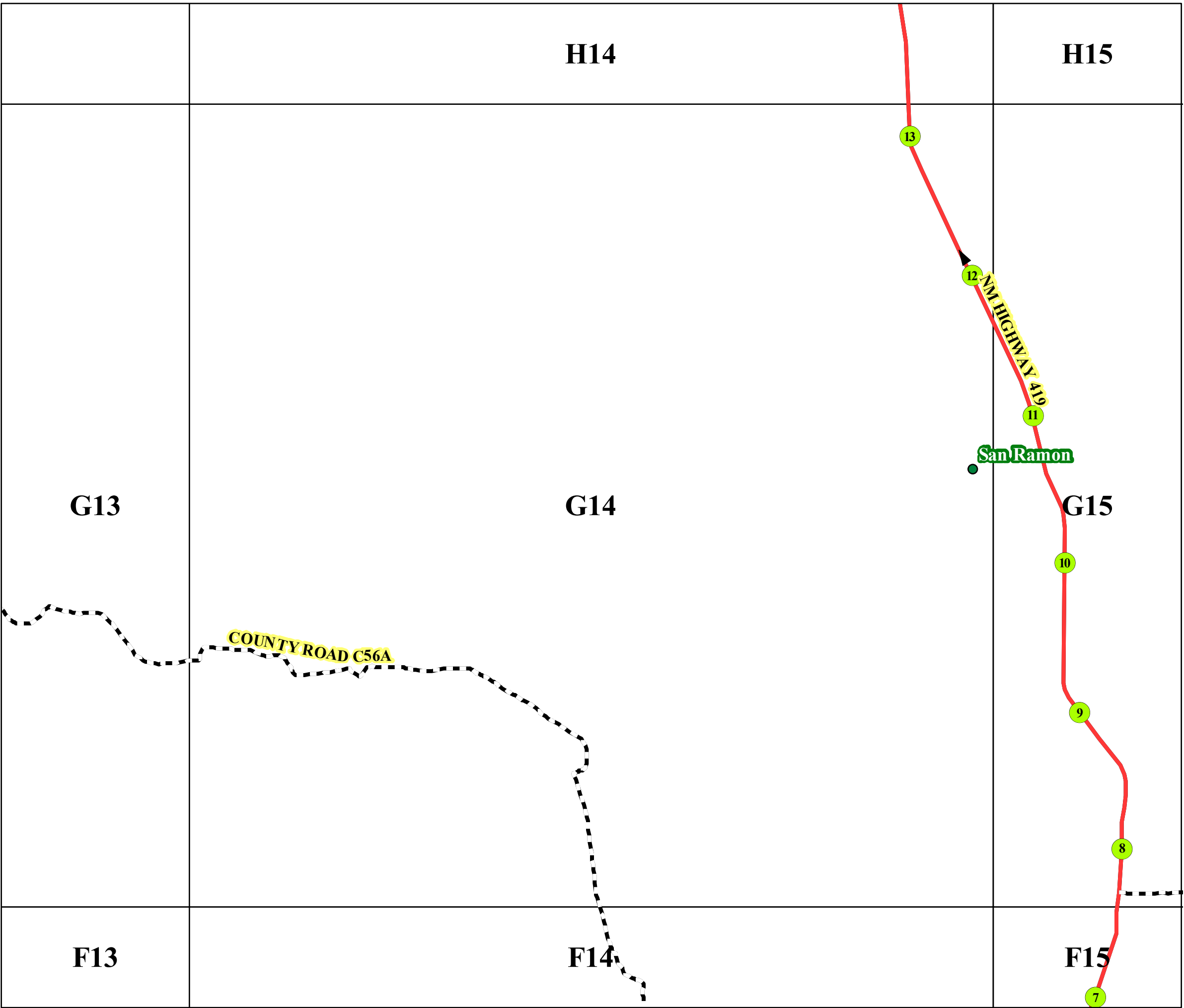
G13

G14

F12

F13

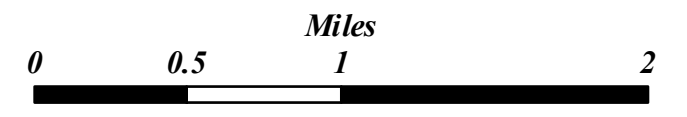
F14



San Miguel County Map Book
2014

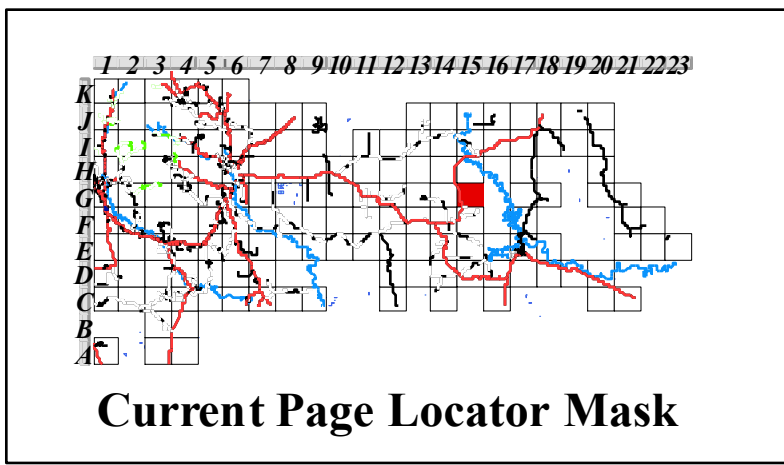
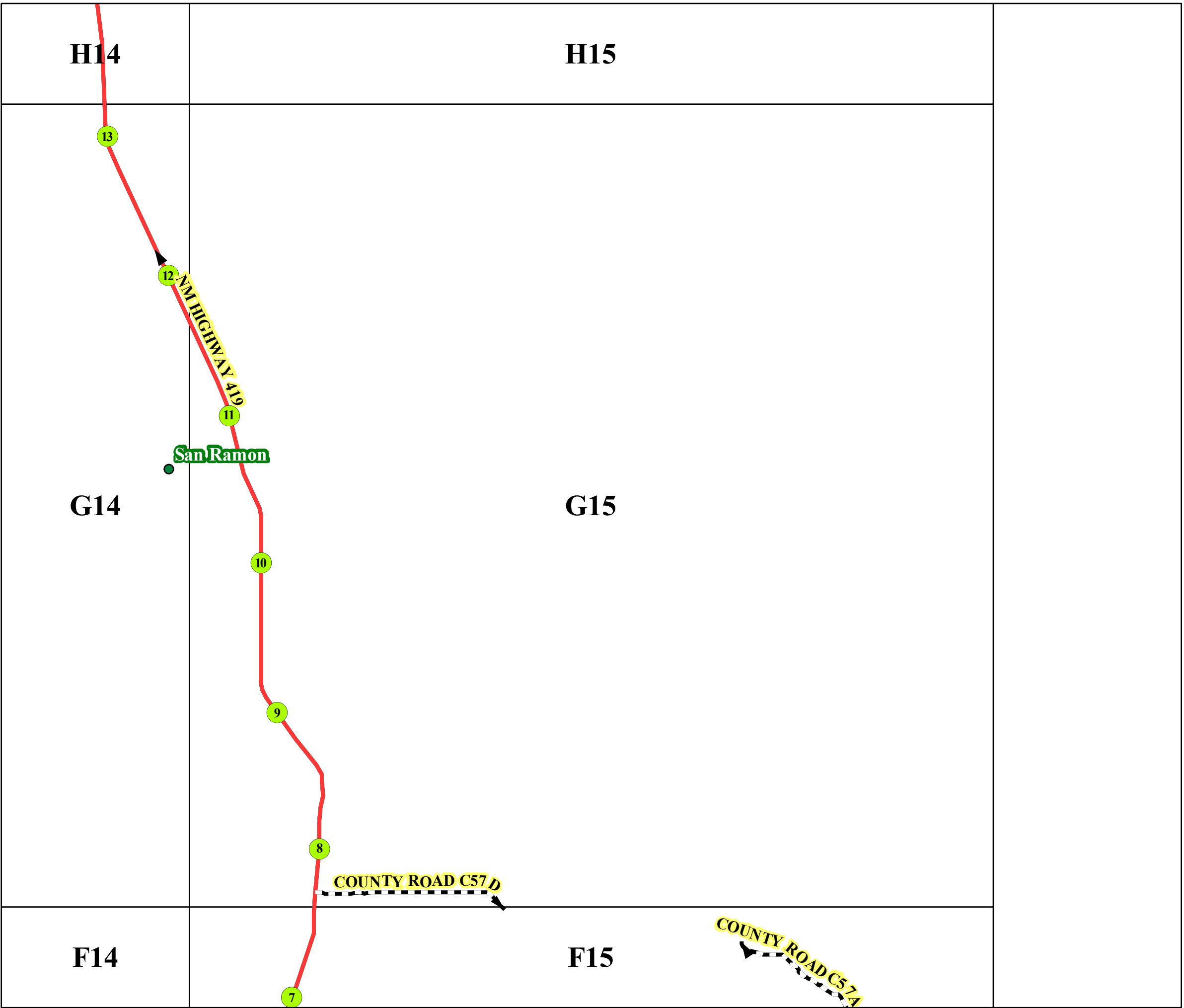


- County Rds
- State Rds
- Federal Rds
- Private & Public Rds
- Towns & Villages
- Mile Markers
- Current Page
- Locator Mask



This product is for informational purposes and may not have been prepared for, or be suitable for legal, engineering, or surveying purposes. Users of this information should review or consult the primary data and information sources to ascertain the usability of the information.

Map created by: Mario H. Vázquez
Wednesday, April 23, 2014



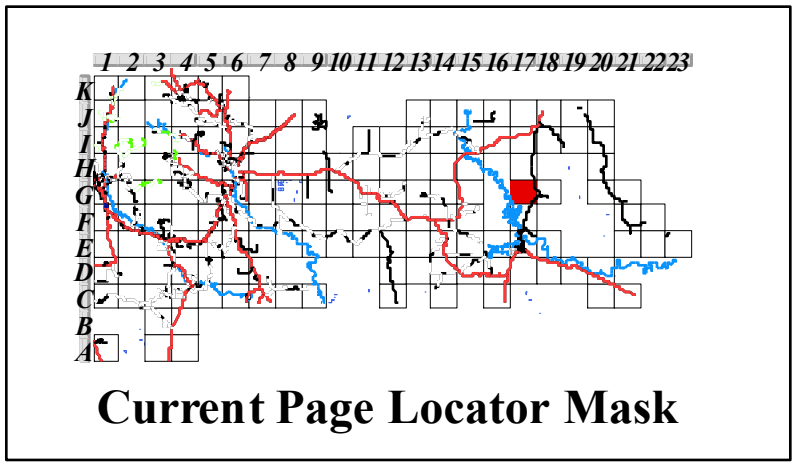
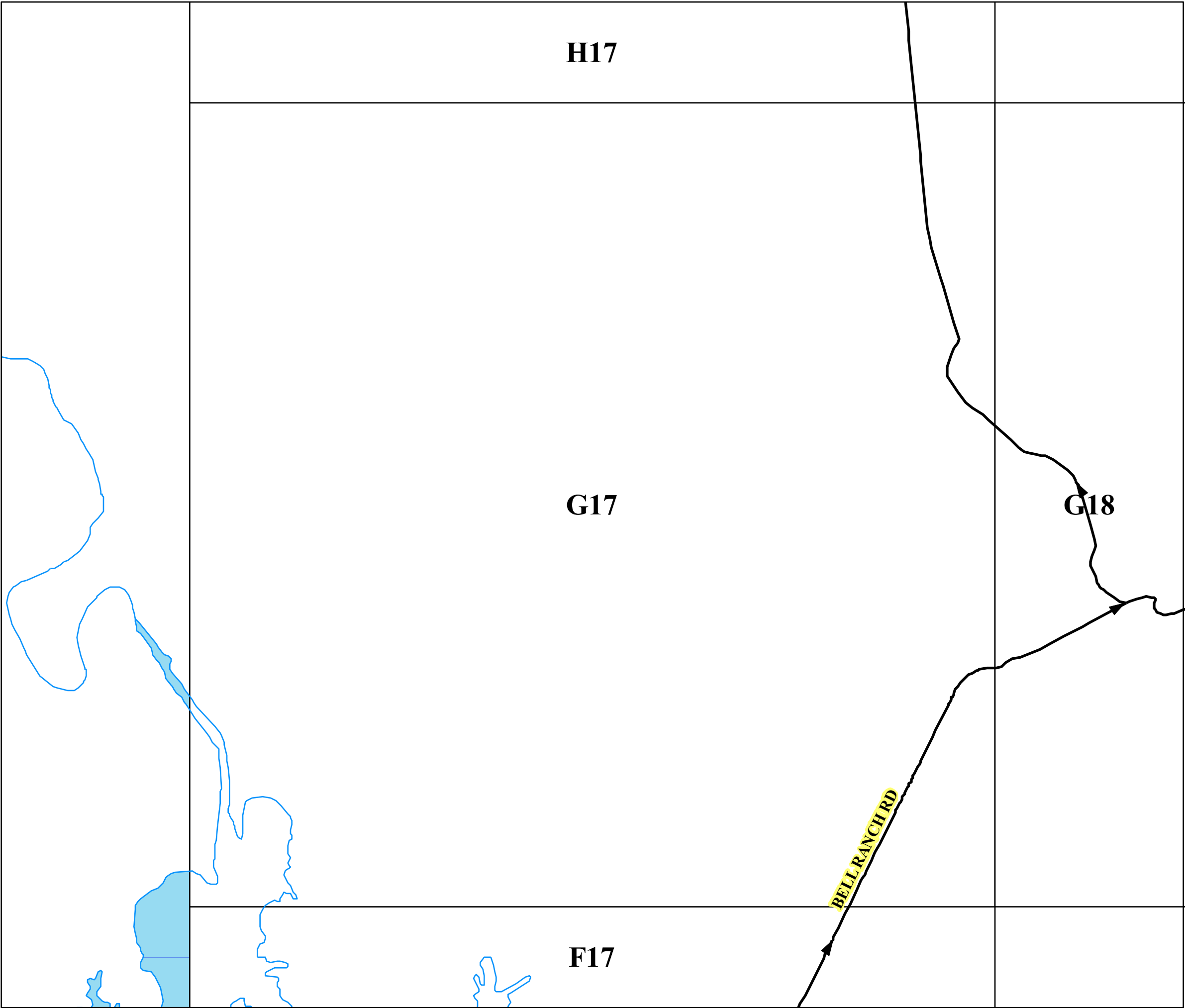
San Miguel County Map Book
2014



- County Rds
- ▶ State Rds
- ▶ Federal Rds
- Private & Public Rds
- Towns & Villages
- Mile Markers
- Current Page
- Locator Mask



This product is for informational purposes and may not have been prepared for, or be suitable for legal, engineering, or surveying purposes. Users of this information should review or consult the primary data and information sources to ascertain the usability of the information.



San Miguel County Map Book
2014



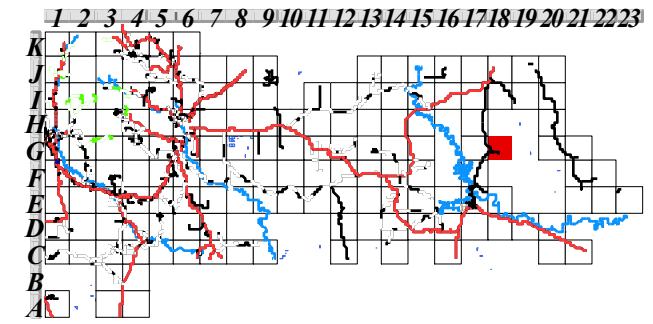
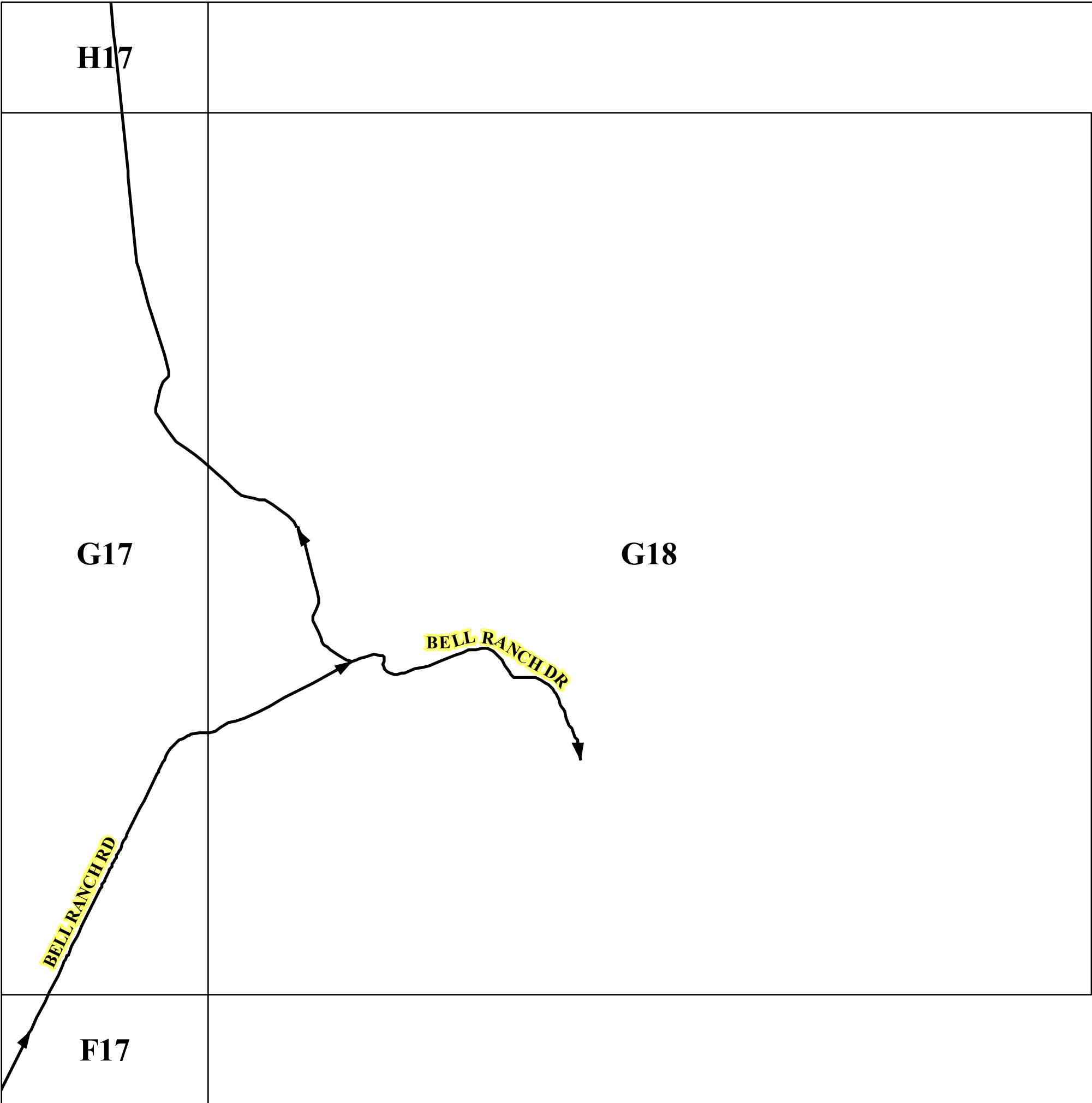
- County Rds
- ▶ State Rds
- ▶ Federal Rds
- Private & Public Rds
- Towns & Villages
- Mile Markers
- Current Page
- Locator Mask



This product is for informational purposes and may not have been prepared for, or be suitable for legal, engineering, or surveying purposes. Users of this information should review or consult the primary data and information sources to ascertain the usability of the information.

Map created by: Mario H. Vásquez

Wednesday, April 23, 2014



Current Page Locator Mask

San Miguel County Map Book
2014



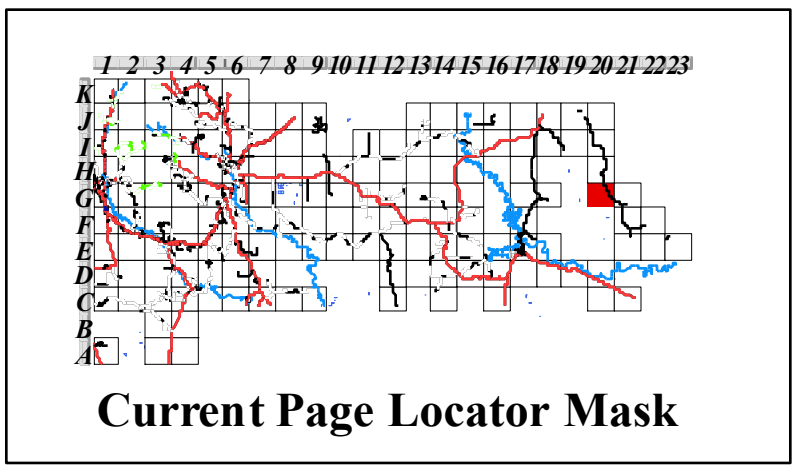
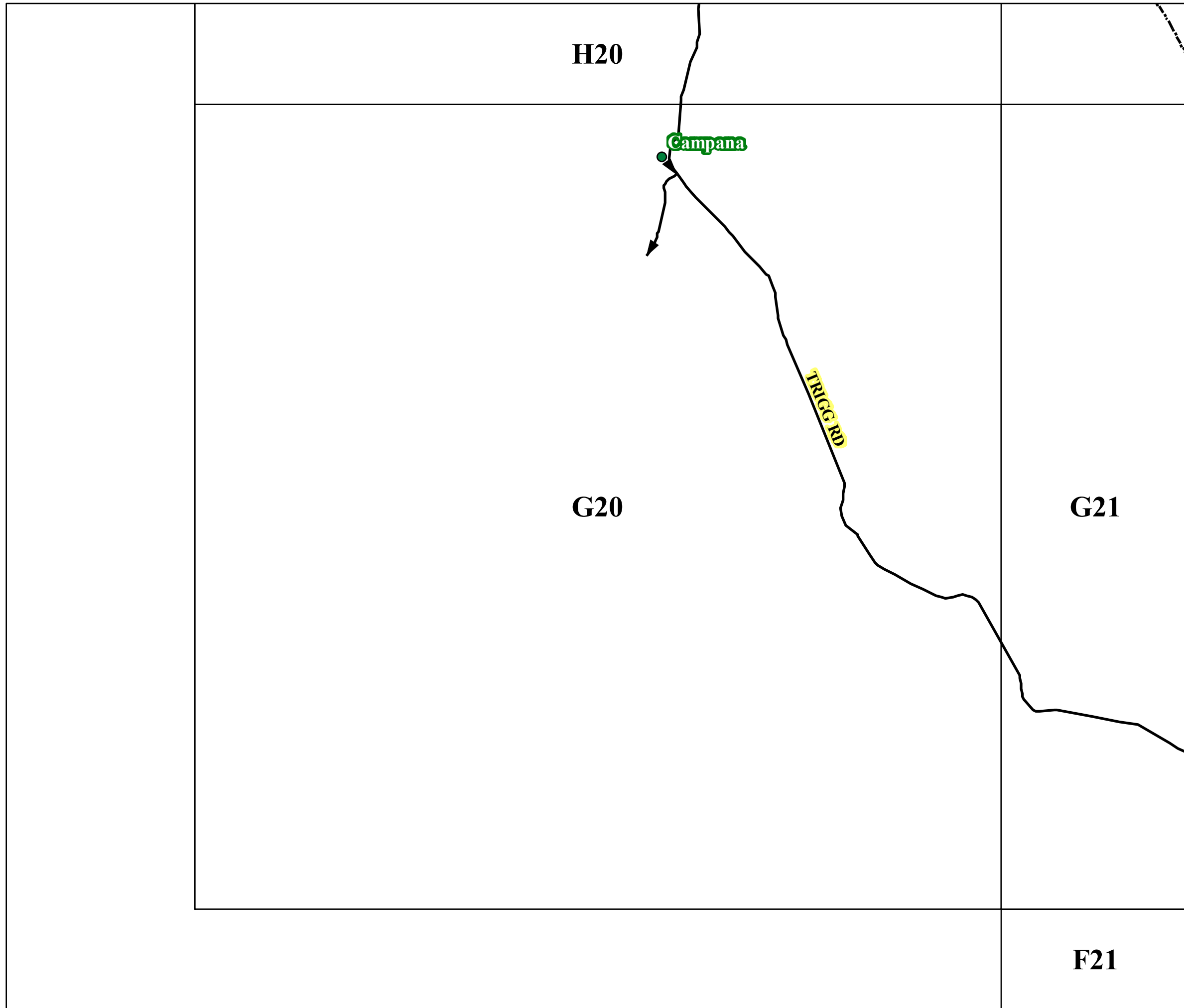
- County Rds
- ▶ State Rds
- ▶ Federal Rds
- Private & Public Rds
- Towns & Villages
- Mile Markers
- Current Page
- Locator Mask



This product is for informational purposes and may not have been prepared for, or be suitable for legal, engineering, or surveying purposes. Users of this information should review or consult the primary data and information sources to ascertain the usability of the information.

Map created by: Mario H. Vasquez

Wednesday, April 23, 2014



San Miguel County Map Book
2014



- County Rds
- ▶ State Rds
- ▶ Federal Rds
- Private & Public Rds
- Towns & Villages
- Mile Markers
- Current Page
- Locator Mask



This product is for informational purposes and may not have been prepared for, or be suitable for legal, engineering, or surveying purposes. Users of this information should review or consult the primary data and information sources to ascertain the usability of the information.

Map created by: Mario H. Vasquez

Wednesday, April 23, 2014

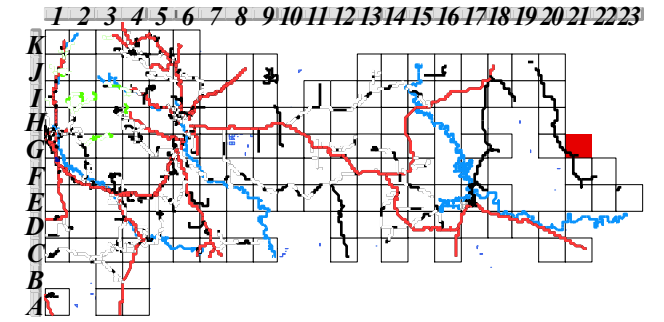
H20

G20

G21

F21








F22



Current Page Locator Mask

San Miguel County Map Book 2014



-  County Rds
-  State Rds
-  Federal Rds
-  Private & Public Rds
-  Towns & Villages
-  Mile Markers
-  Current Page Locator Mask



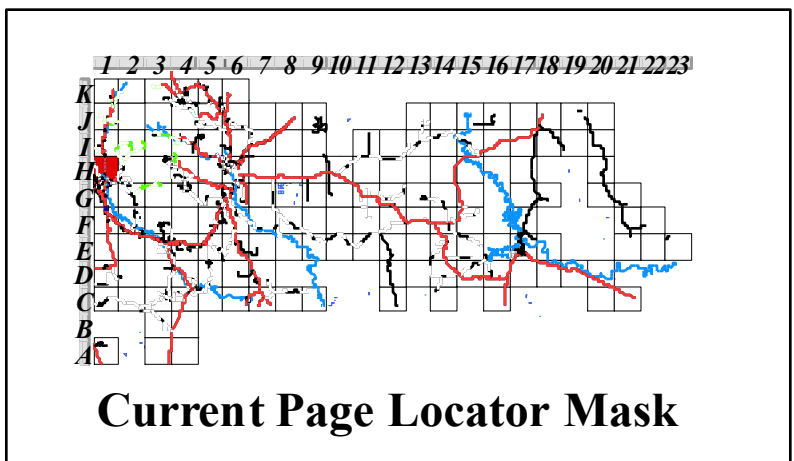
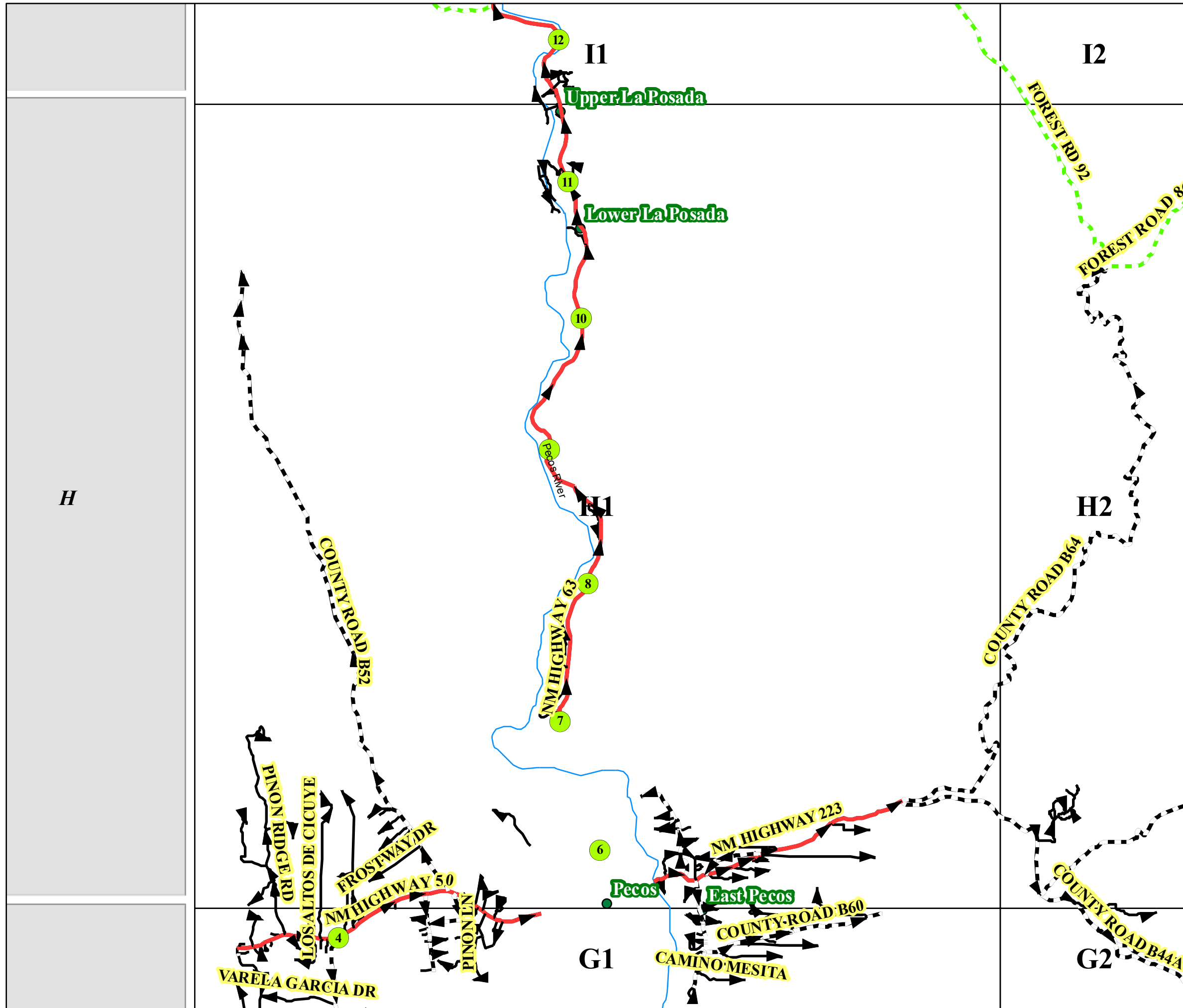
This product is for informational purposes and may not have been prepared for, or be suitable for legal, engineering, or surveying purposes. Users of this information should review or consult the primary data and information sources to ascertain the usability of the information.

Map created by: Mario H. Vasquez

Wednesday, April 23, 2014

Page Number: 92

Page Name: G21



San Miguel County Map Book
2014



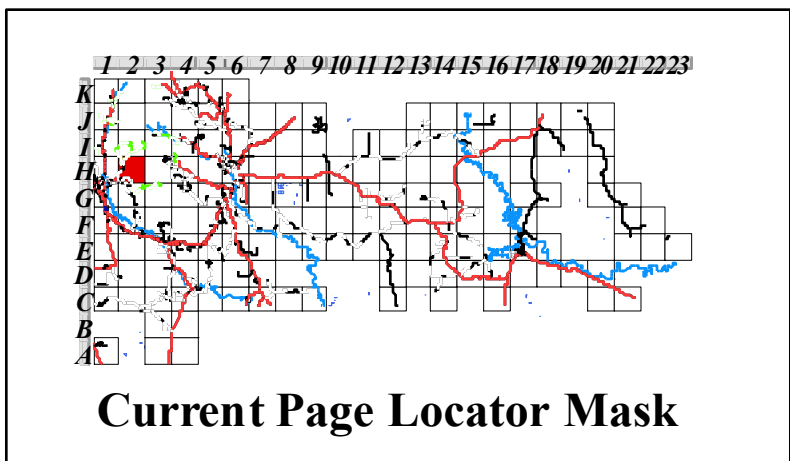
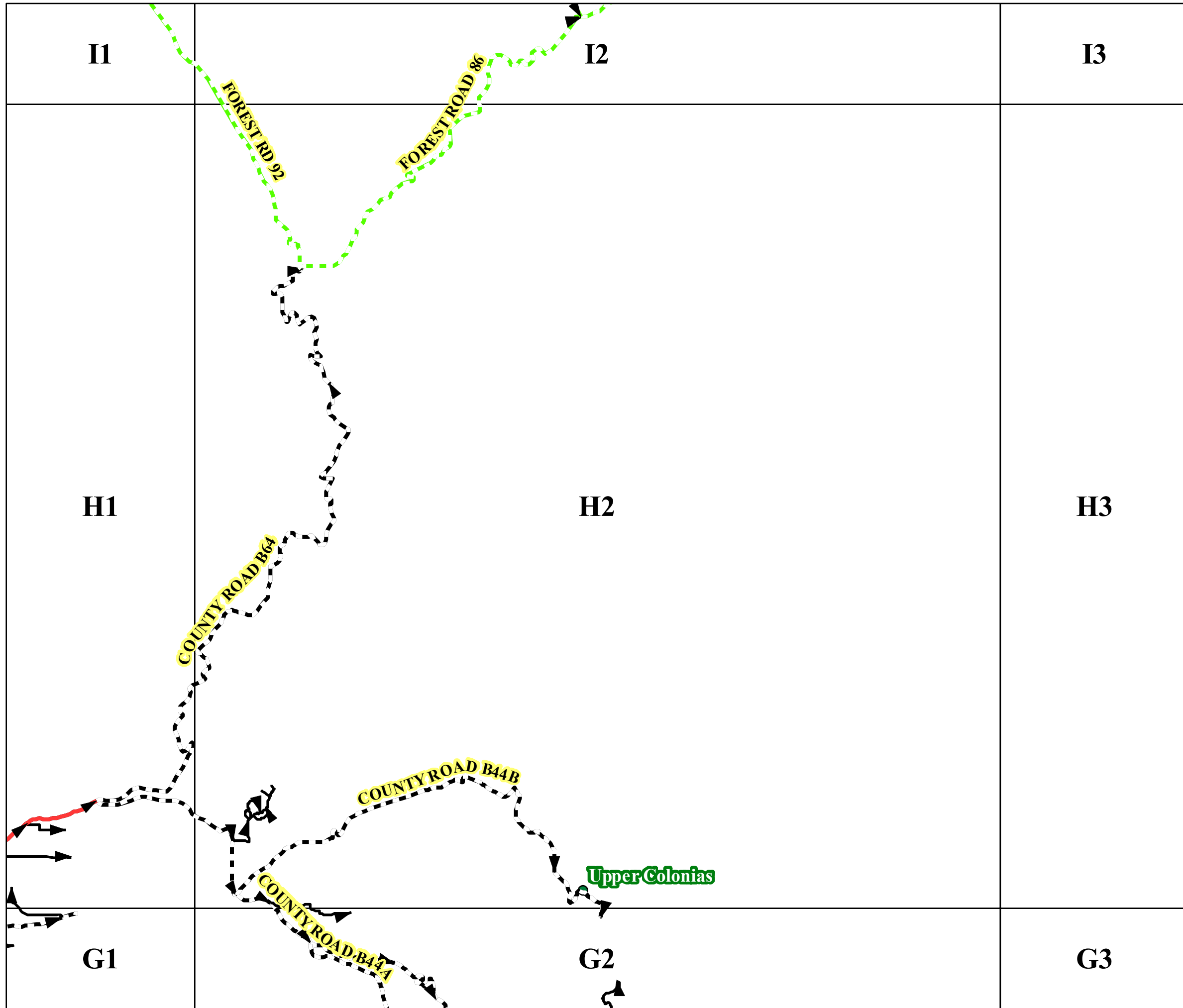
- County Rds
- State Rds
- Federal Rds
- Private & Public Rds
- Towns & Villages
- Mile Markers
- Current Page
- Locator Mask



This product is for informational purposes and may not have been prepared for, or be suitable for legal, engineering, or surveying purposes. Users of this information should review or consult the primary data and information sources to ascertain the usability of the information.

Map created by: Mária H. Vásquez

Wednesday, April 23, 2014



San Miguel County Map Book
2014



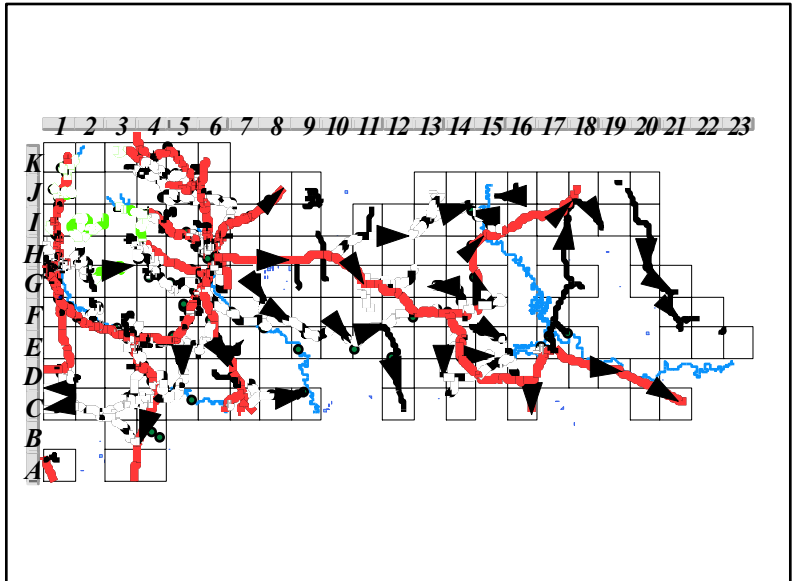
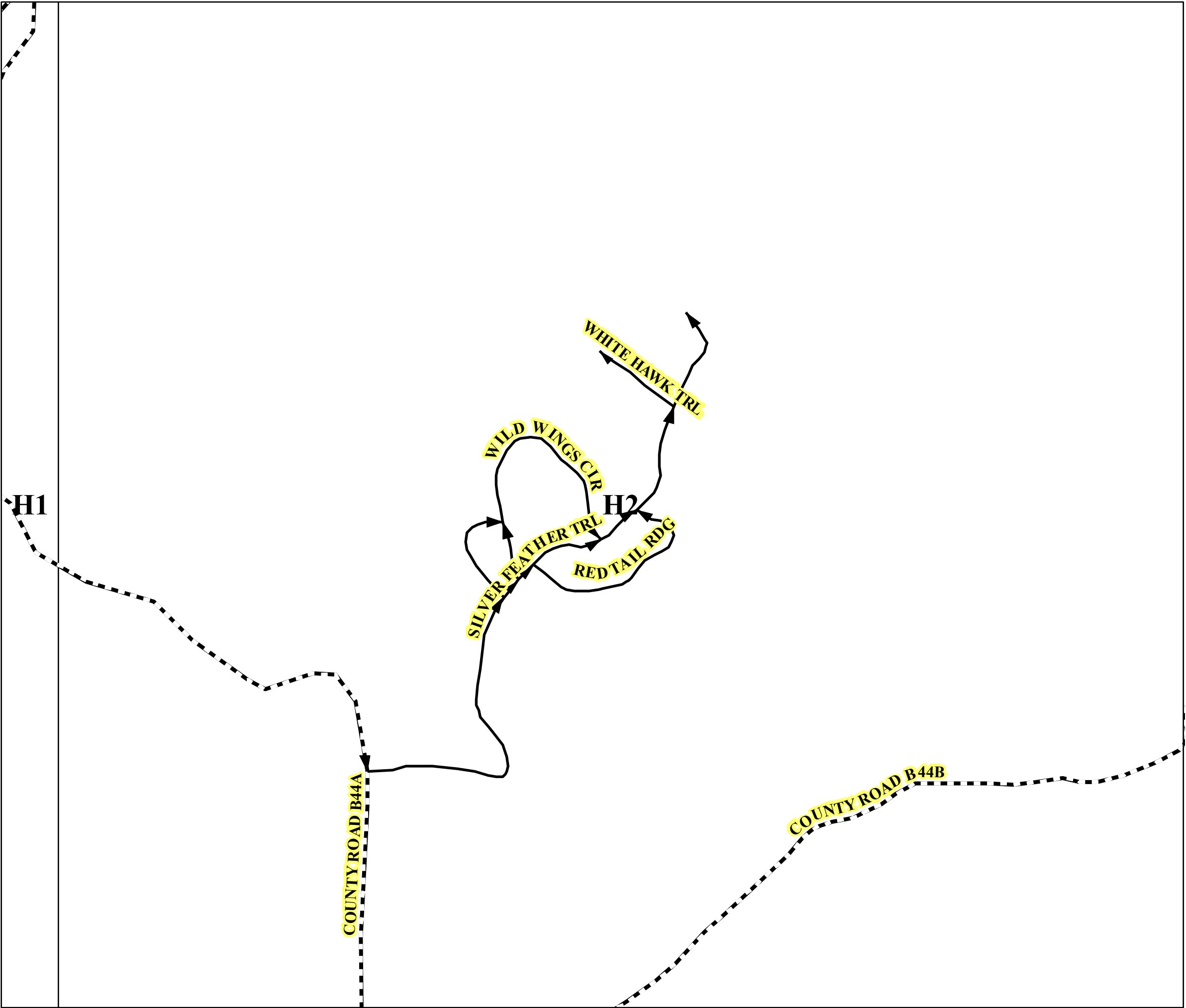
- County Rds
- State Rds
- Federal Rds
- Private & Public Rds
- Towns & Villages
- Mile Markers
- Current Page
- Locator Mask



This product is for informational purposes and may not have been prepared for, or be suitable for legal, engineering, or surveying purposes. Users of this information should review or consult the primary data and information sources to ascertain the usability of the information.







Map created by: Mario H. Vasquez

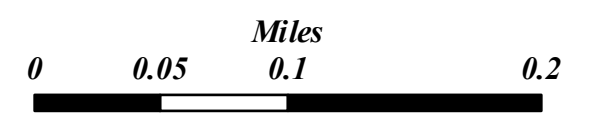
Wednesday, April 23, 2014



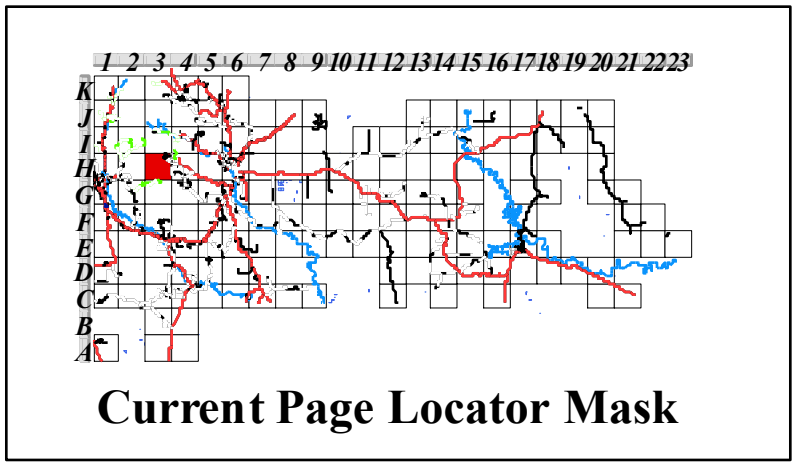
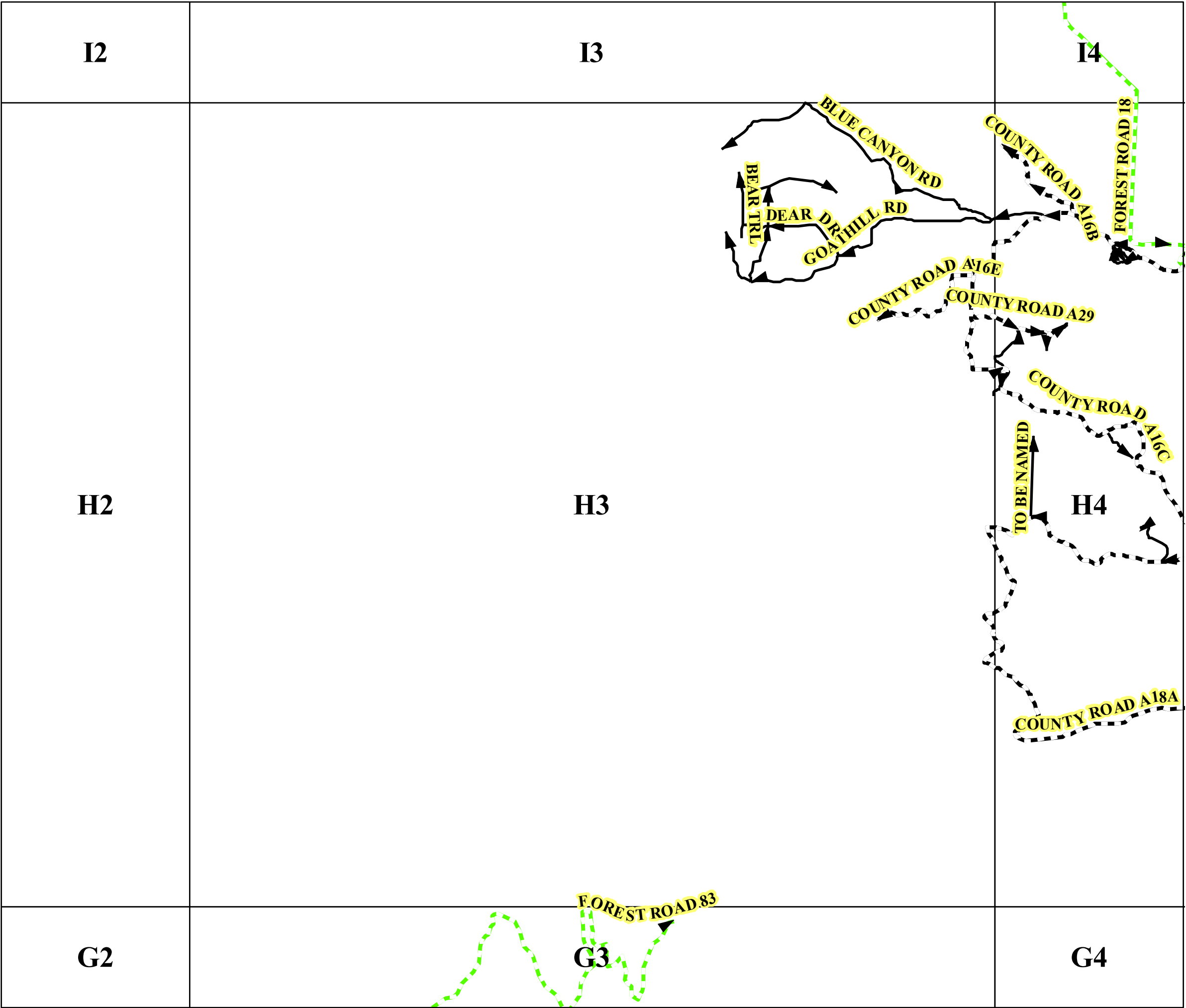
San Miguel County Map Book 2014



-  County Rds
-  State Rds
-  Federal Rds
-  Private & Public Rds
-  Towns & Villages
-  Mile Markers



This product is for informational purposes and may not have been prepared for, or be suitable for legal, engineering, or surveying purposes. Users of this information should review or consult the primary data and information sources to ascertain the usability of the information.



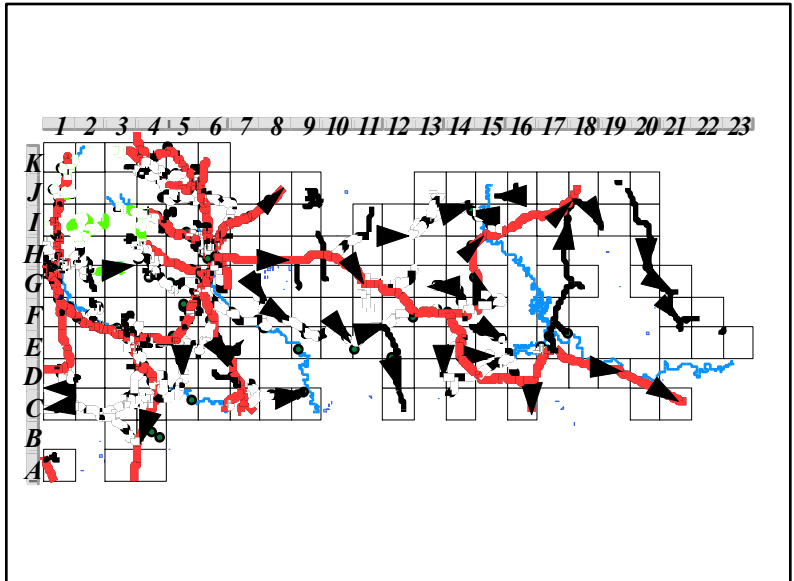
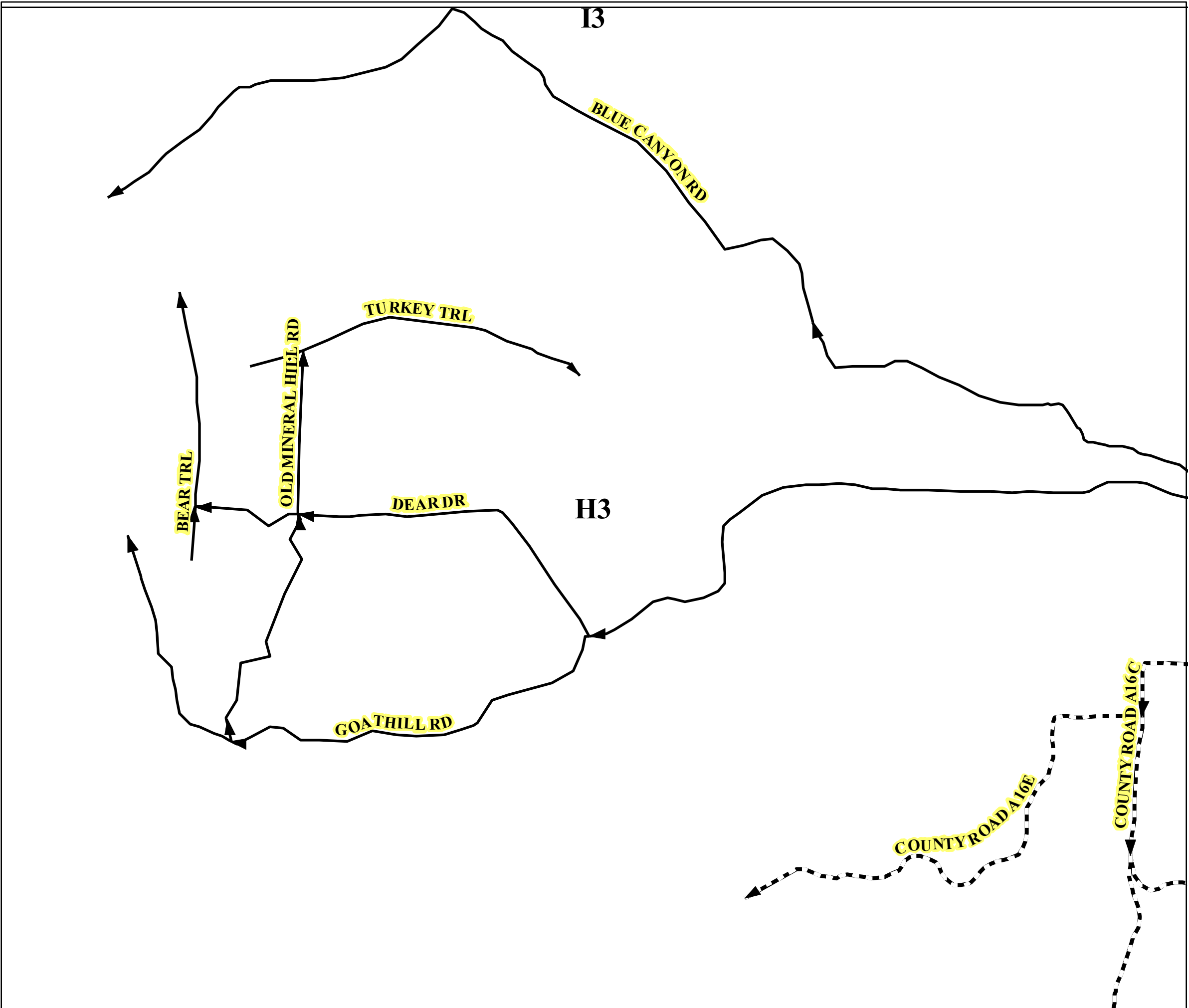
San Miguel County Map Book
2014



- County Rds
- State Rds
- Federal Rds
- Private & Public Rds
- Towns & Villages
- Mile Markers
- Current Page
- Locator Mask



This product is for informational purposes and may not have been prepared for, or be suitable for legal, engineering, or surveying purposes. Users of this information should review or consult the primary data and information sources to ascertain the usability of the information.



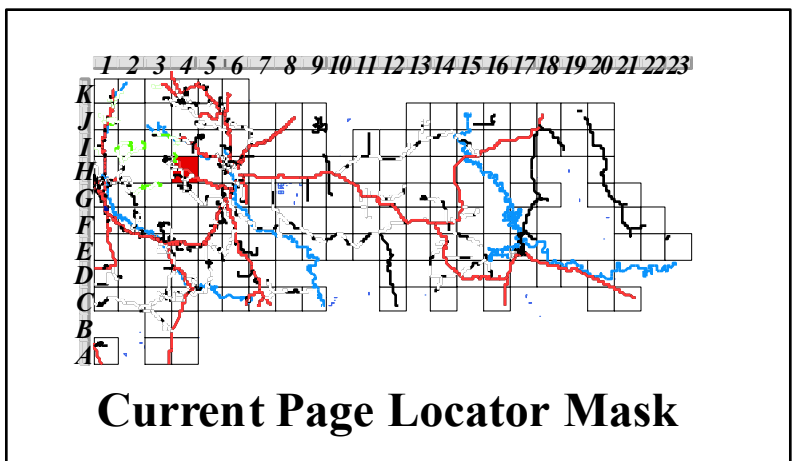
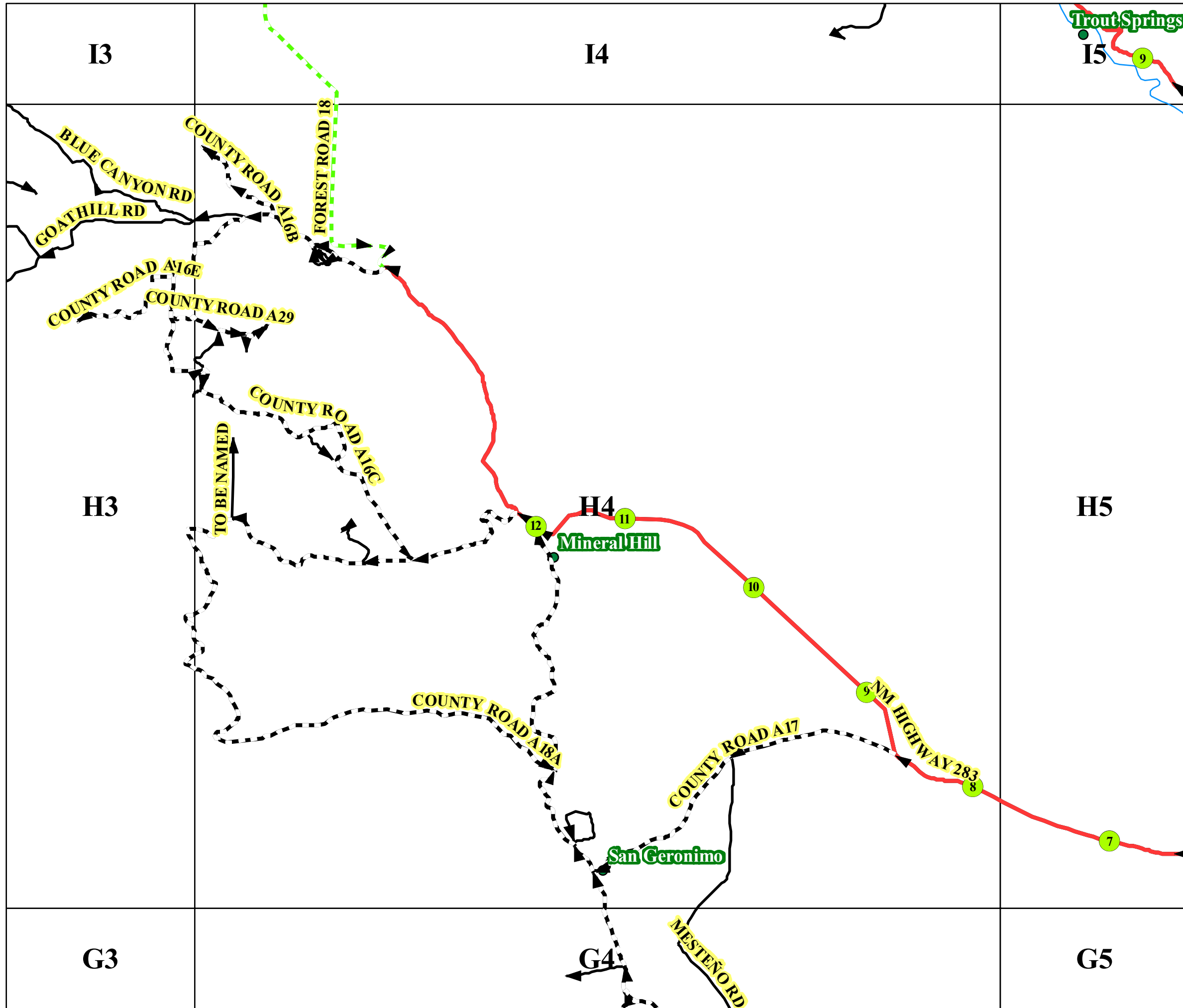
San Miguel County Map Book 2014



- County Rds
- ▶ State Rds
- ▶ Federal Rds
- Private & Public Rds
- Towns & Villages
- Mile Markers



This product is for informational purposes and may not have been prepared for, or be suitable for legal, engineering, or surveying purposes. Users of this information should review or consult the primary data and information sources to ascertain the usability of the information.



San Miguel County Map Book
2014



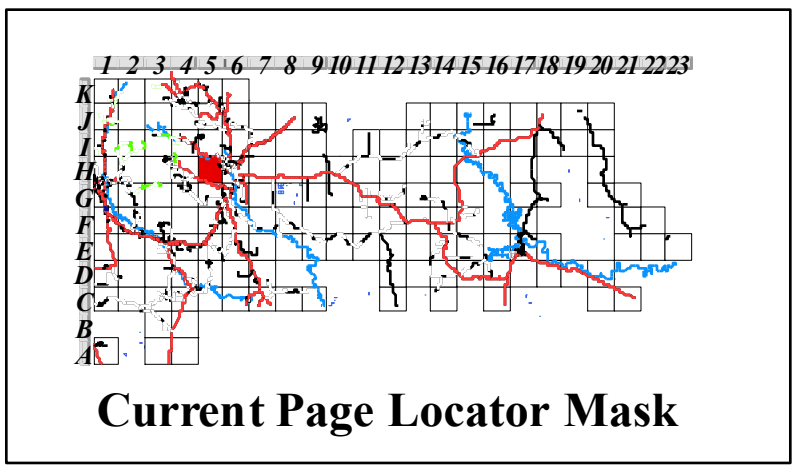
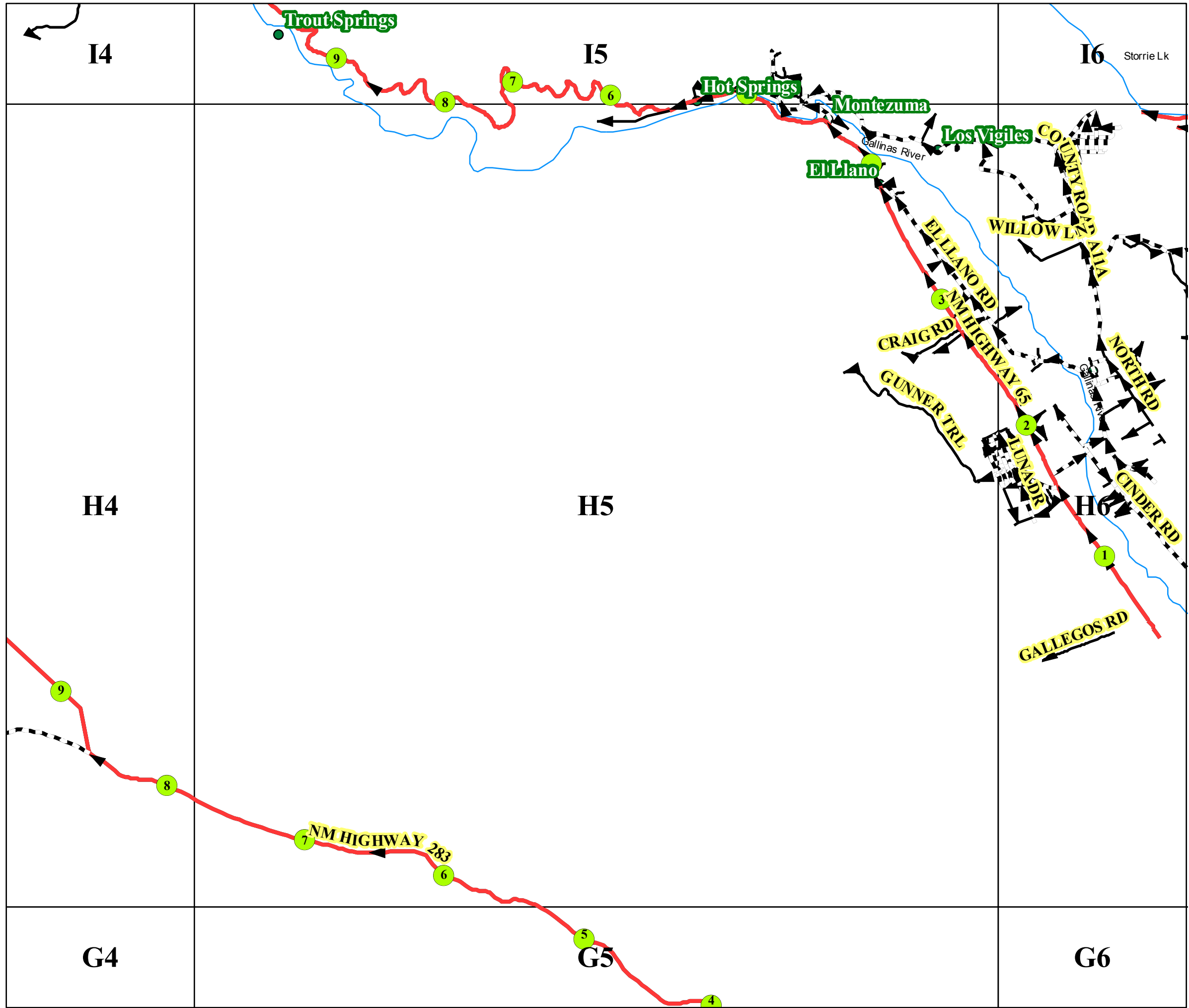
- County Rds
- State Rds
- Federal Rds
- Private & Public Rds
- Towns & Villages
- Mile Markers
- Current Page Locator Mask



This product is for informational purposes and may not have been prepared for, or be suitable for legal, engineering, or surveying purposes. Users of this information should review or consult the primary data and information sources to ascertain the usability of the information.

Map created by: Mario H. Vásquez

Wednesday, April 23, 2014



San Miguel County Map Book
2014



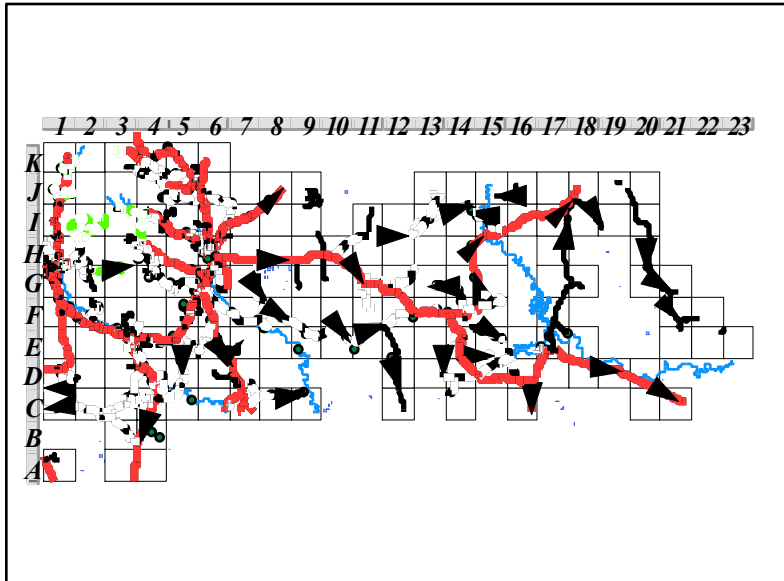
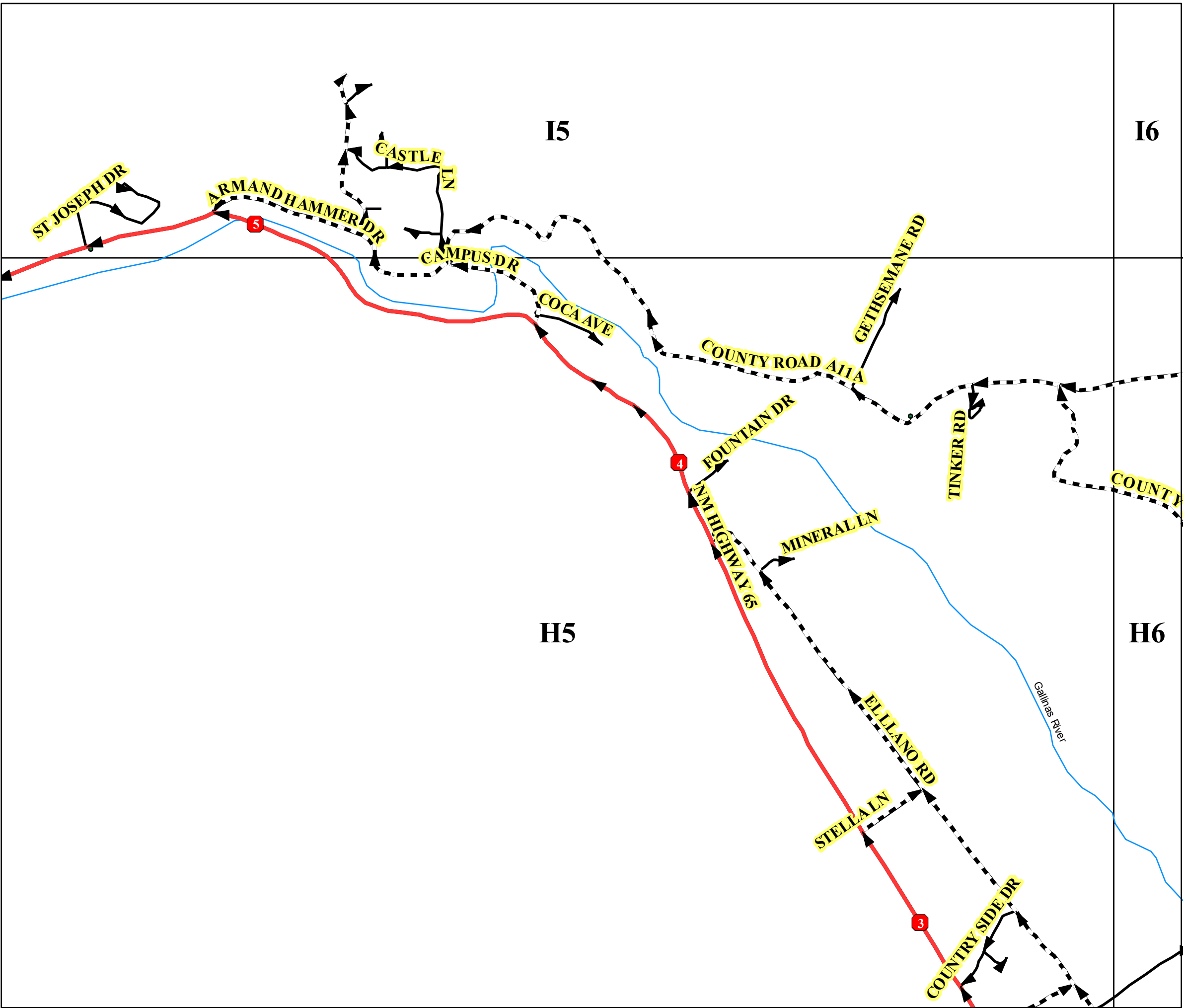
- County Rds
- State Rds
- Federal Rds
- Private & Public Rds
- Towns & Villages
- Mile Markers
- Current Page
- Locator Mask





This product is for informational purposes and may not have been prepared for, or be suitable for legal, engineering, or surveying purposes. Users of this information should review or consult the primary data and information sources to ascertain the usability of the information.







Map created by: Mario H. Vasquez

Wednesday, April 23, 2014




San Miguel County Map Book
2014

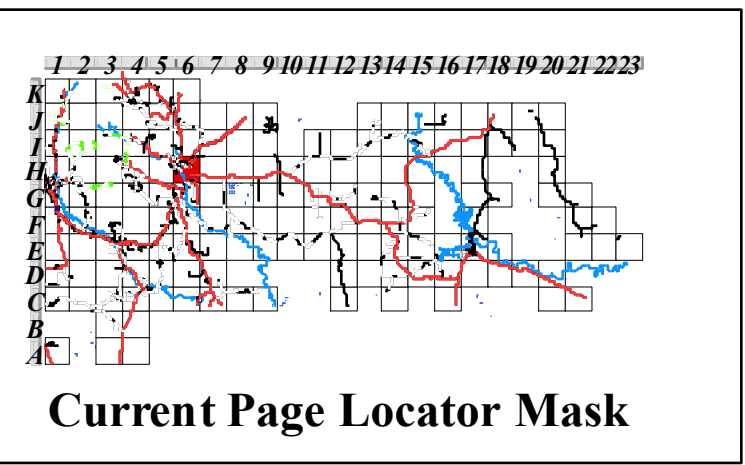
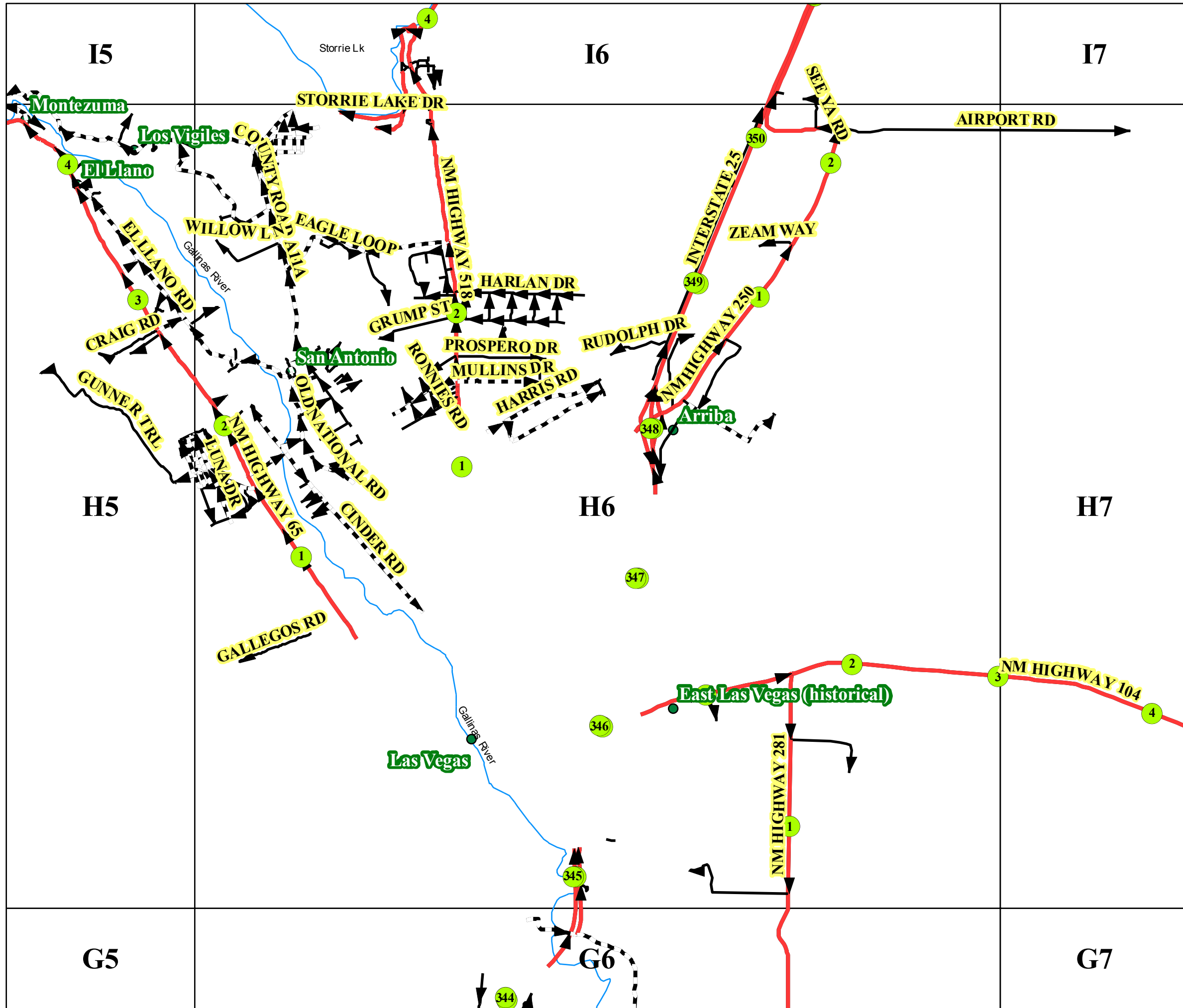
-  County Rds
-  State Rds
-  Federal Rds
-  Private & Public Rds
-  Towns & Villages
-  Mile Markers

Miles

0 0.15 0.3 0.6



This product is for informational purposes and may not have been prepared for, or be suitable for legal, engineering, or surveying purposes. Users of this information should review or consult the primary data and information sources to ascertain the usability of the information.



San Miguel County Map Book
2014



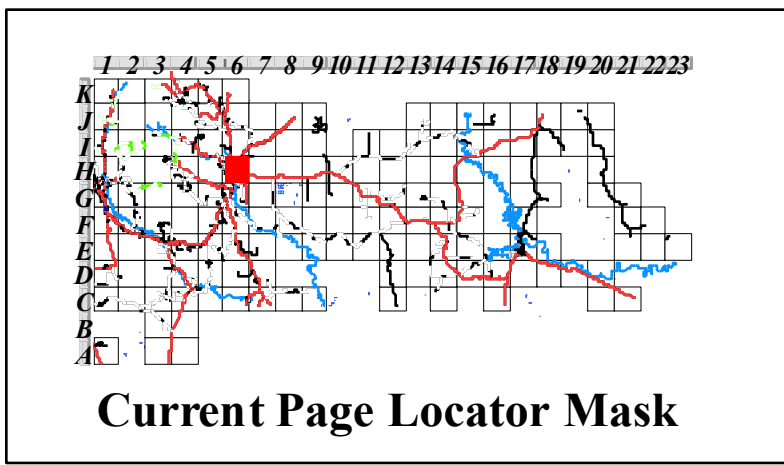
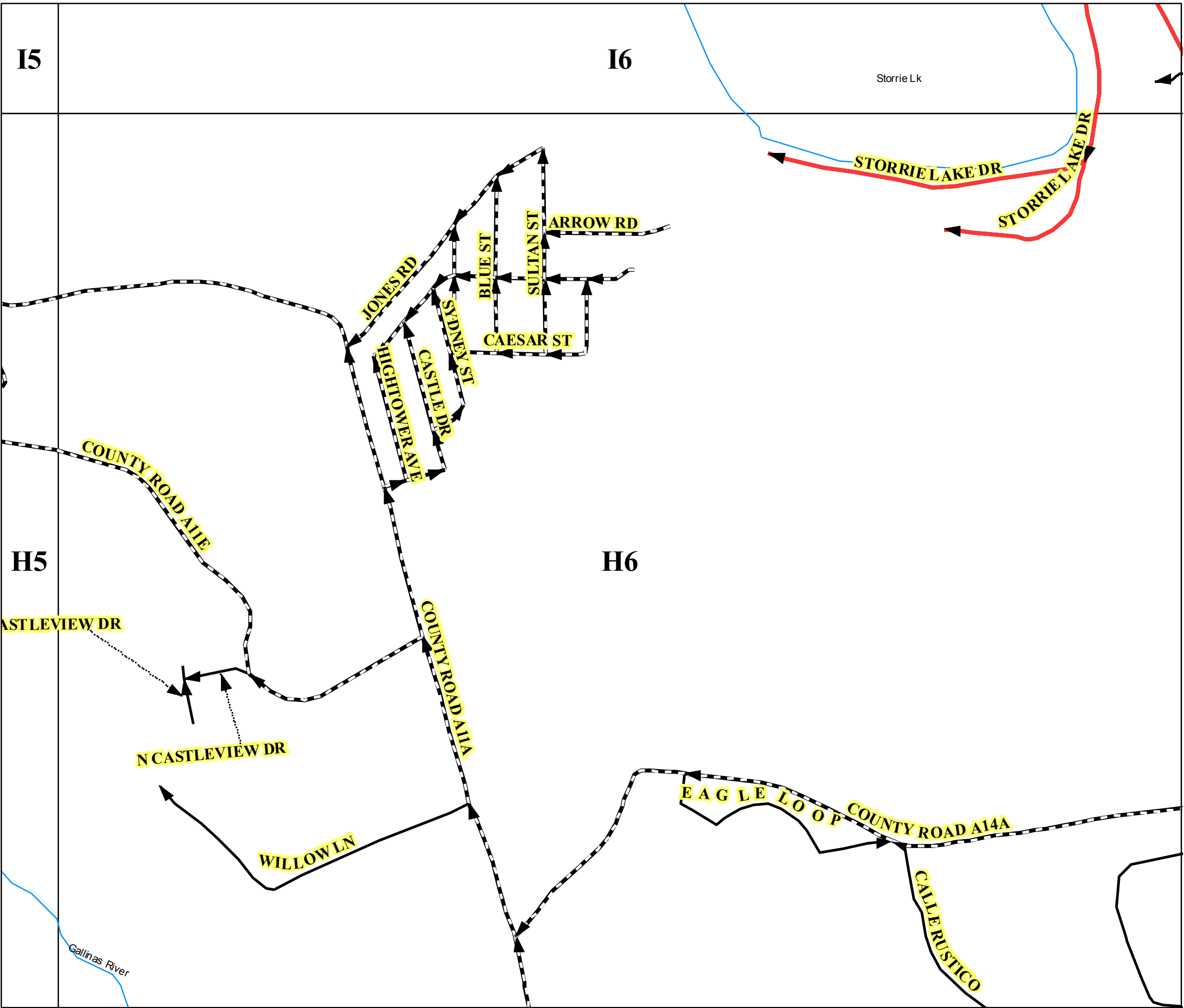
- County Rds
- State Rds
- Federal Rds
- Private & Public Rds
- Towns & Villages
- Mile Markers
- Current Page
- Locator Mask



This product is for informational purposes and may not have been prepared for, or be suitable for legal, engineering, or surveying purposes. Users of this information should review or consult the primary data and information sources to ascertain the usability of the information.

Map created by: Mario H. Vásquez

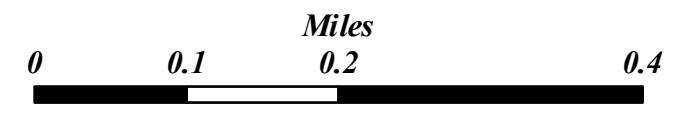
Wednesday, April 23, 2014



San Miguel County Map Book
2014

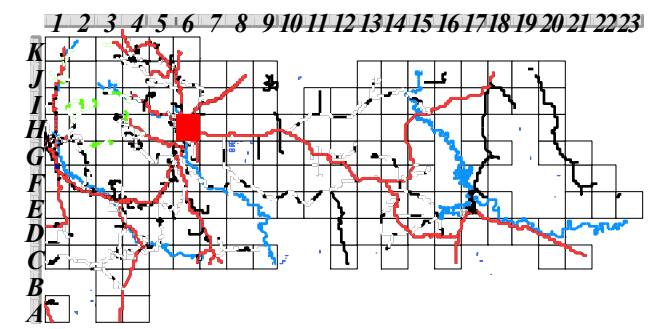
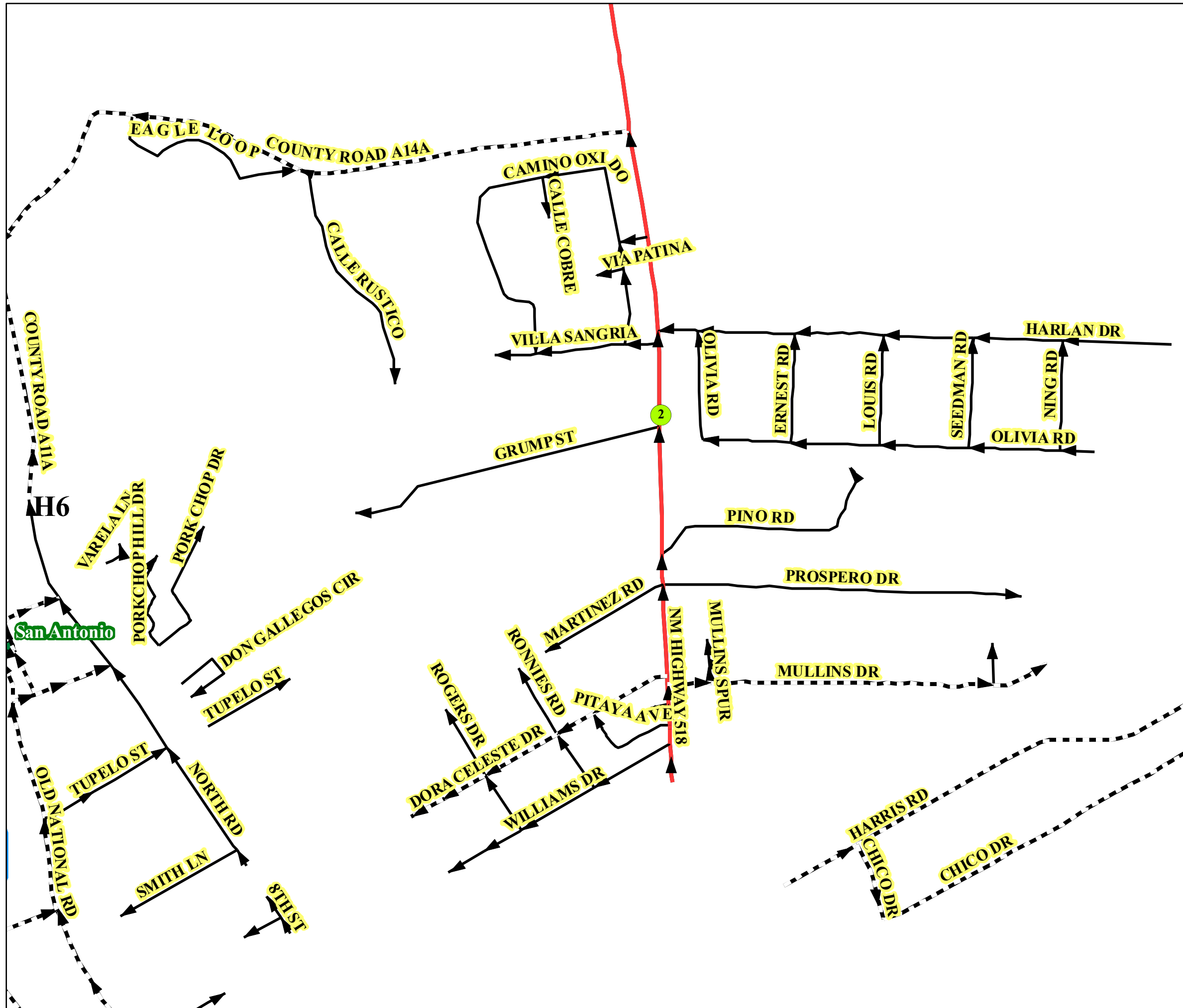


- County Rds
- State Rds
- Federal Rds
- Private & Public Rds
- Towns & Villages
- Mile Markers
- Current Page
- Locator Mask



This product is for informational purposes and may not have been prepared for, or be suitable for legal, engineering, or surveying purposes. Users of this information should review or consult the primary data and information sources to ascertain the usability of the information.

Map created by: Mario H. Vasquez
Wednesday, April 23, 2014



Current Page Locator Mask

San Miguel County Map Book
2014



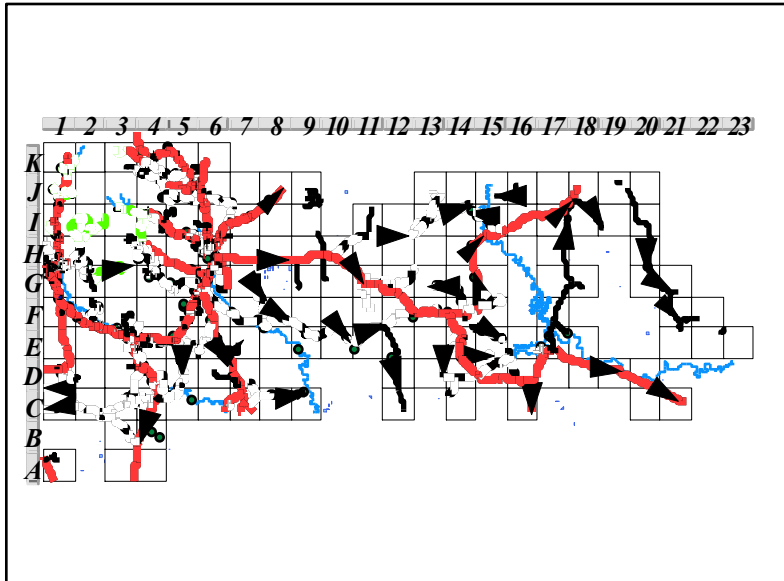
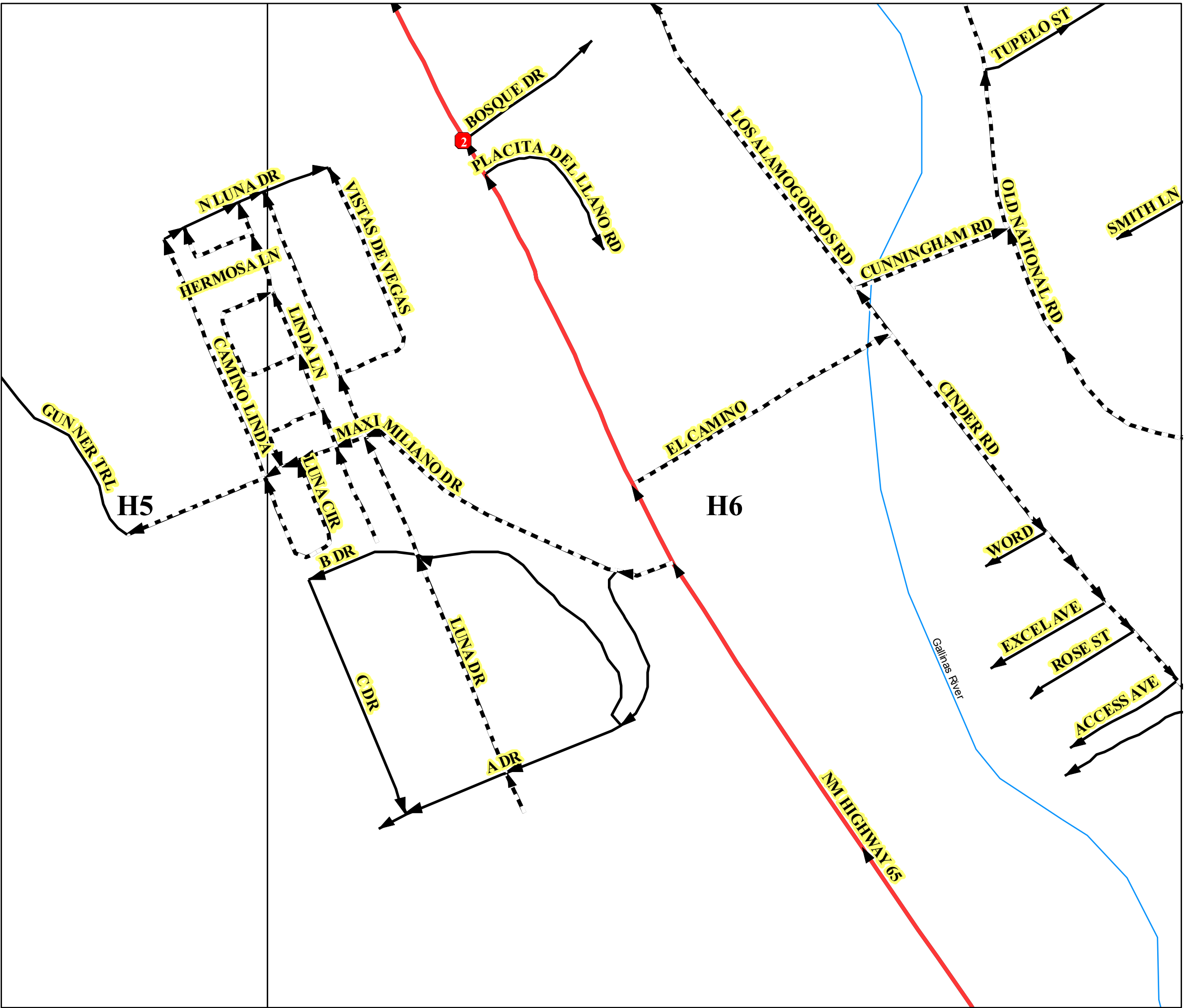
- County Rds
- State Rds
- Federal Rds
- Private & Public Rds
- Towns & Villages
- Mile Markers
- Current Page
- Locator Mask




This product is for informational purposes and may not have been prepared for, or be suitable for legal, engineering, or surveying purposes. Users of this information should review or consult the primary data and information sources to ascertain the usability of the information.

Map created by: Mario H. Vasquez

Wednesday, April 23, 2014



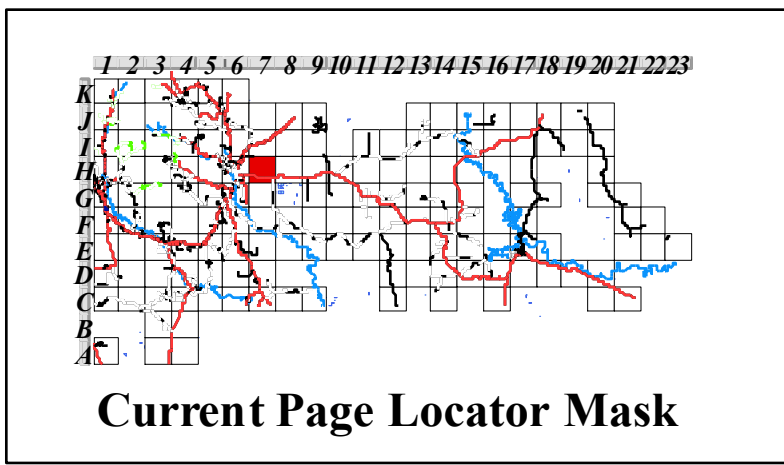
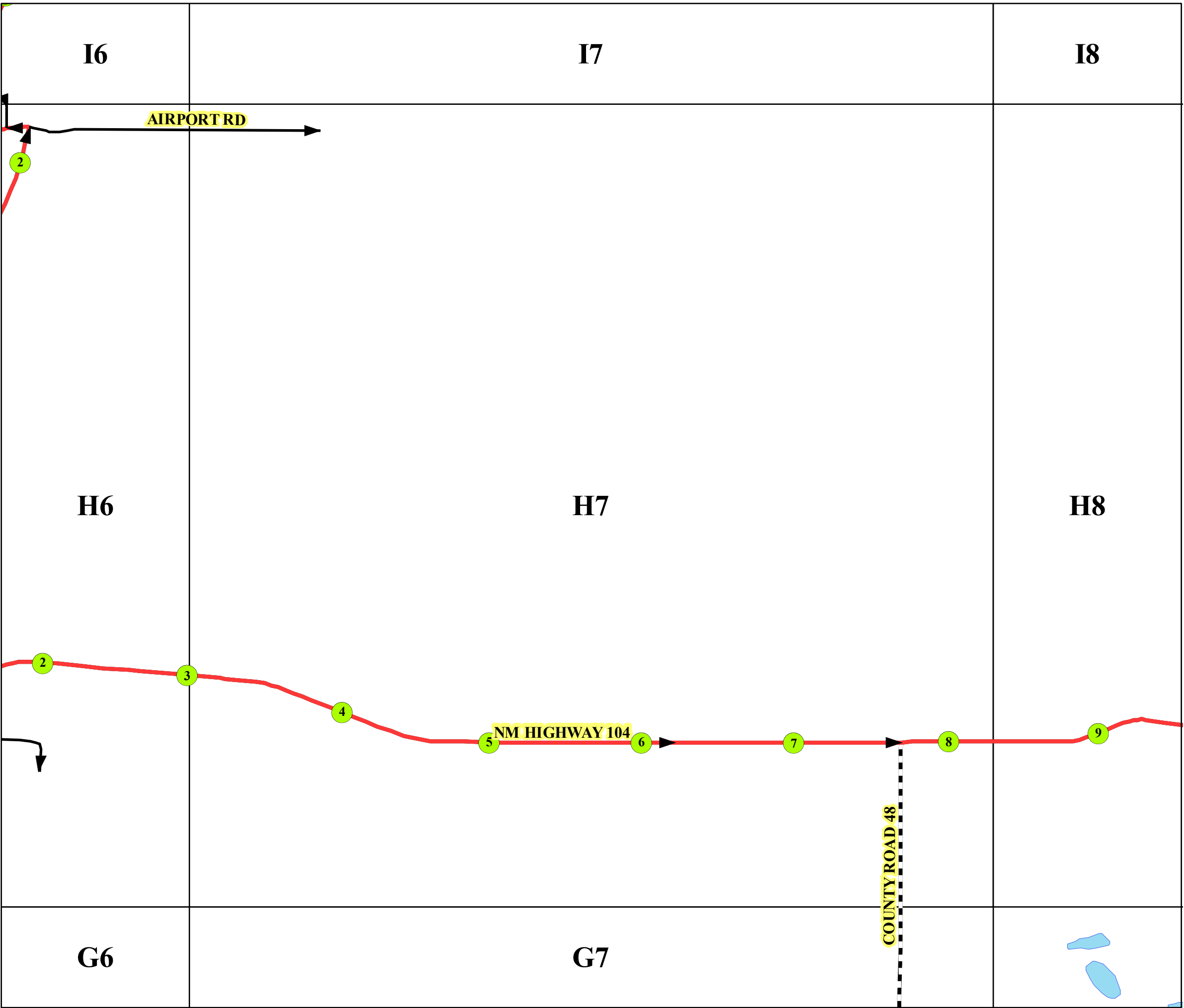
San Miguel County Map Book
2014



- County Rds
- State Rds
- Federal Rds
- Private & Public Rds
- Towns & Villages
- Mile Markers



This product is for informational purposes and may not have been prepared for, or be suitable for legal, engineering, or surveying purposes. Users of this information should review or consult the primary data and information sources to ascertain the usability of the information.



San Miguel County Map Book
2014



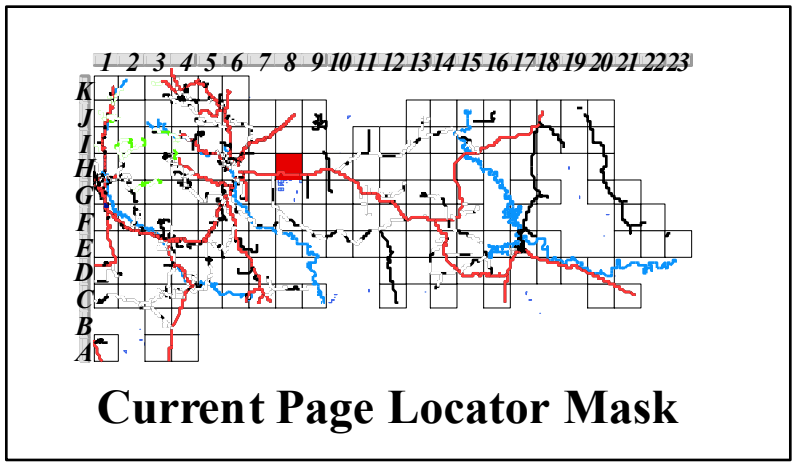
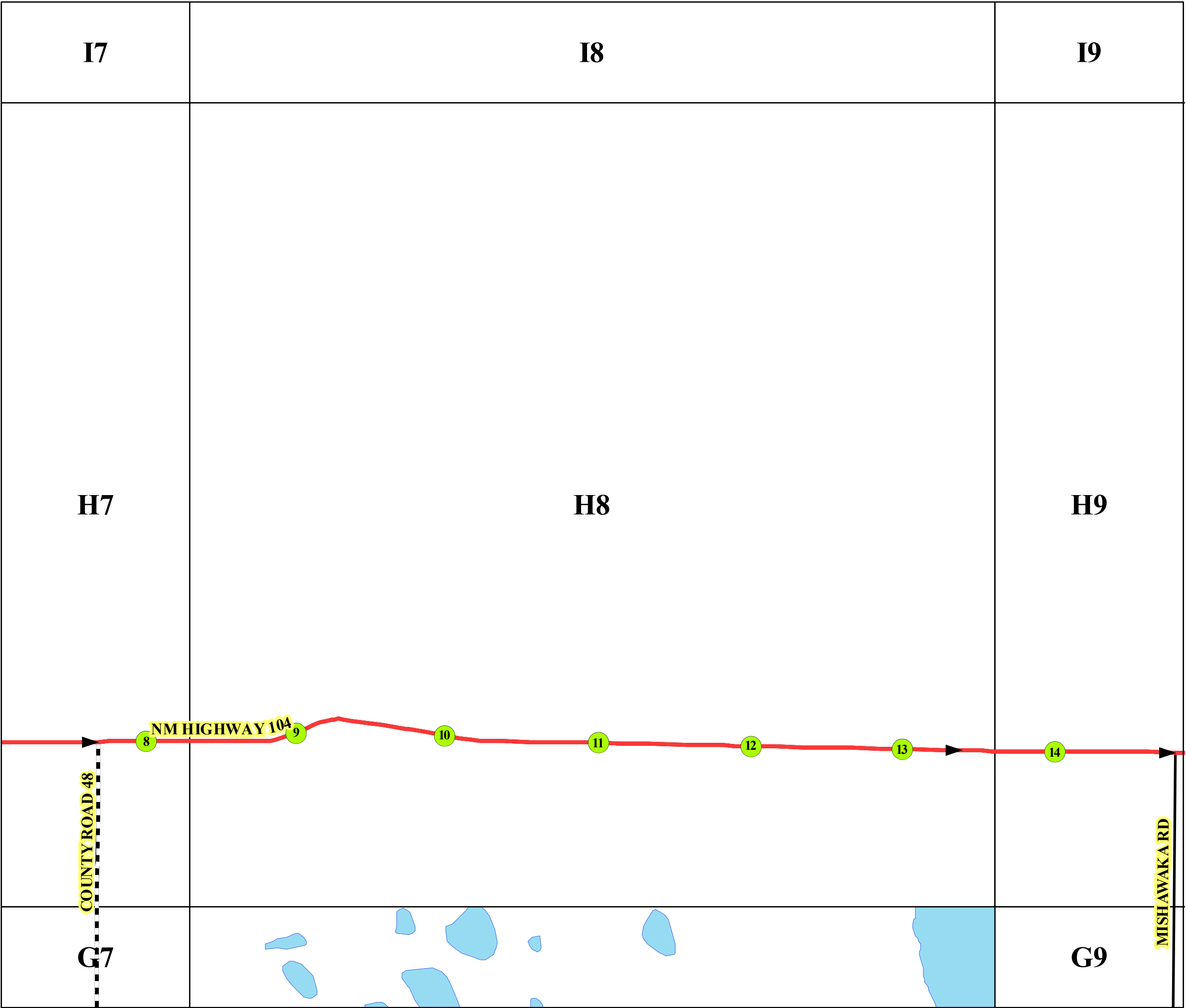
- County Rds
- ▶ State Rds
- ▶ Federal Rds
- Private & Public Rds
- Towns & Villages
- Mile Markers
- Current Page
- Locator Mask



This product is for informational purposes and may not have been prepared for, or be suitable for legal, engineering, or surveying purposes. Users of this information should review or consult the primary data and information sources to ascertain the usability of the information.

Map created by: Mario H. Vásquez

Wednesday, April 23, 2014



San Miguel County Map Book
2014



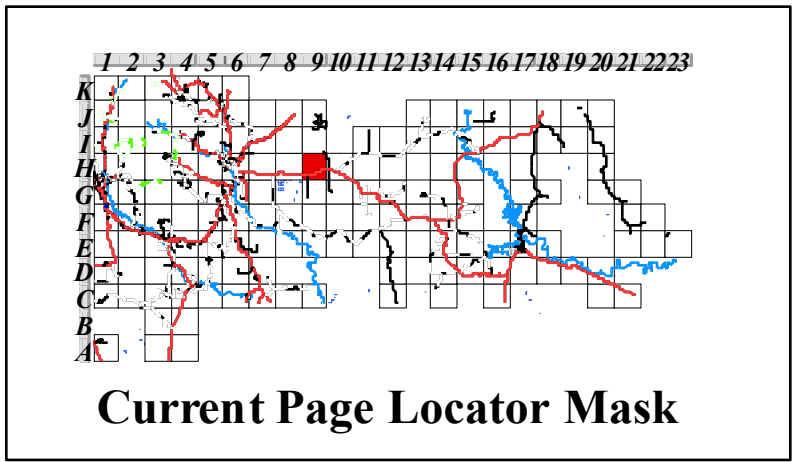
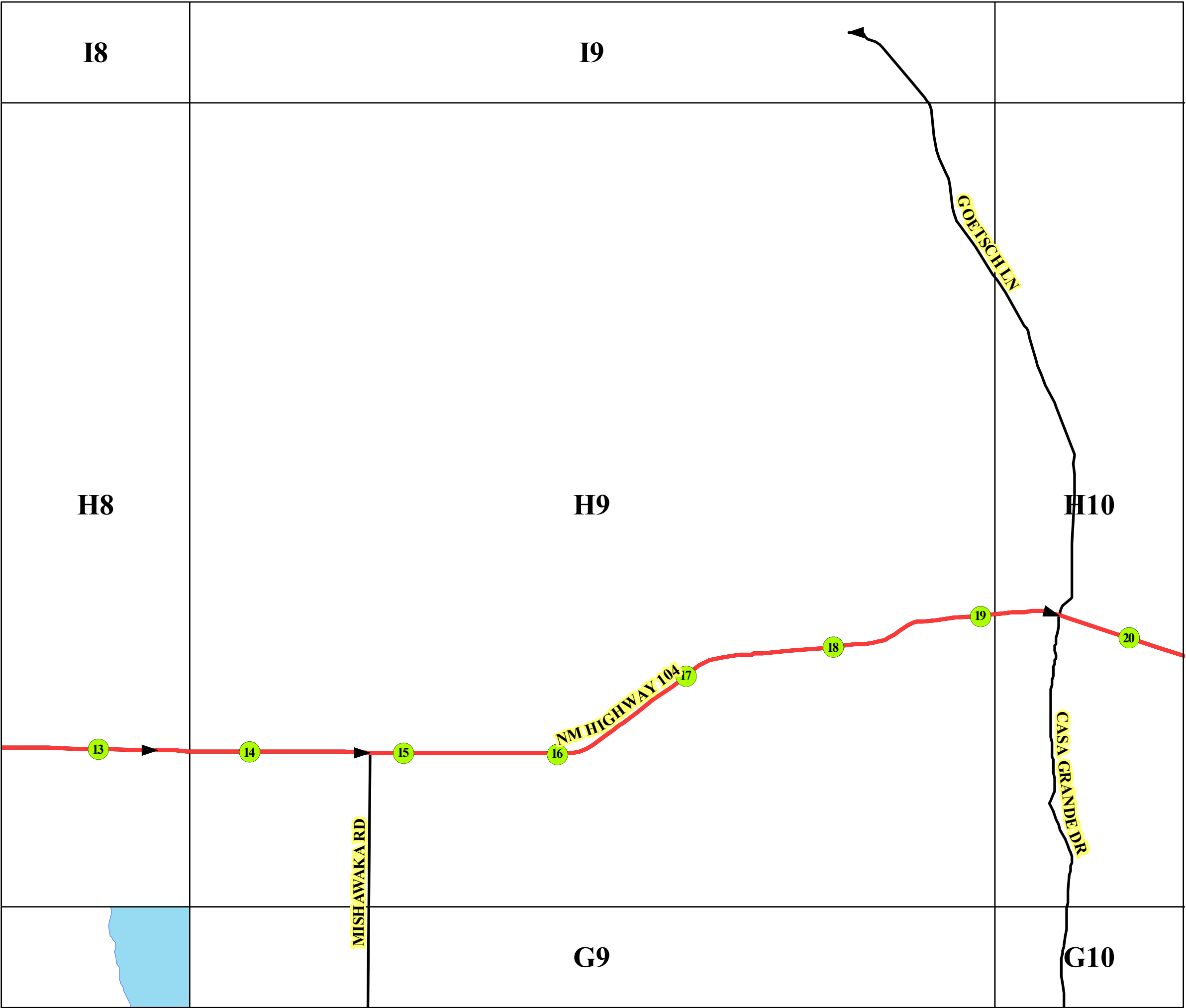
- County Rds
- State Rds
- Federal Rds
- Private & Public Rds
- Towns & Villages
- Mile Markers
- Current Page
- Locator Mask



This product is for informational purposes and may not have been prepared for, or be suitable for legal, engineering, or surveying purposes. Users of this information should review or consult the primary data and information sources to ascertain the usability of the information.

Map created by: Mario H. Vasquez

Wednesday, April 23, 2014



San Miguel County Map Book
2014



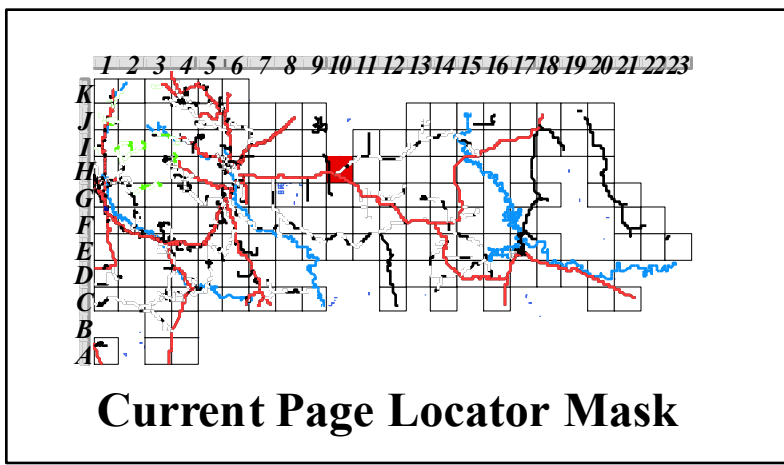
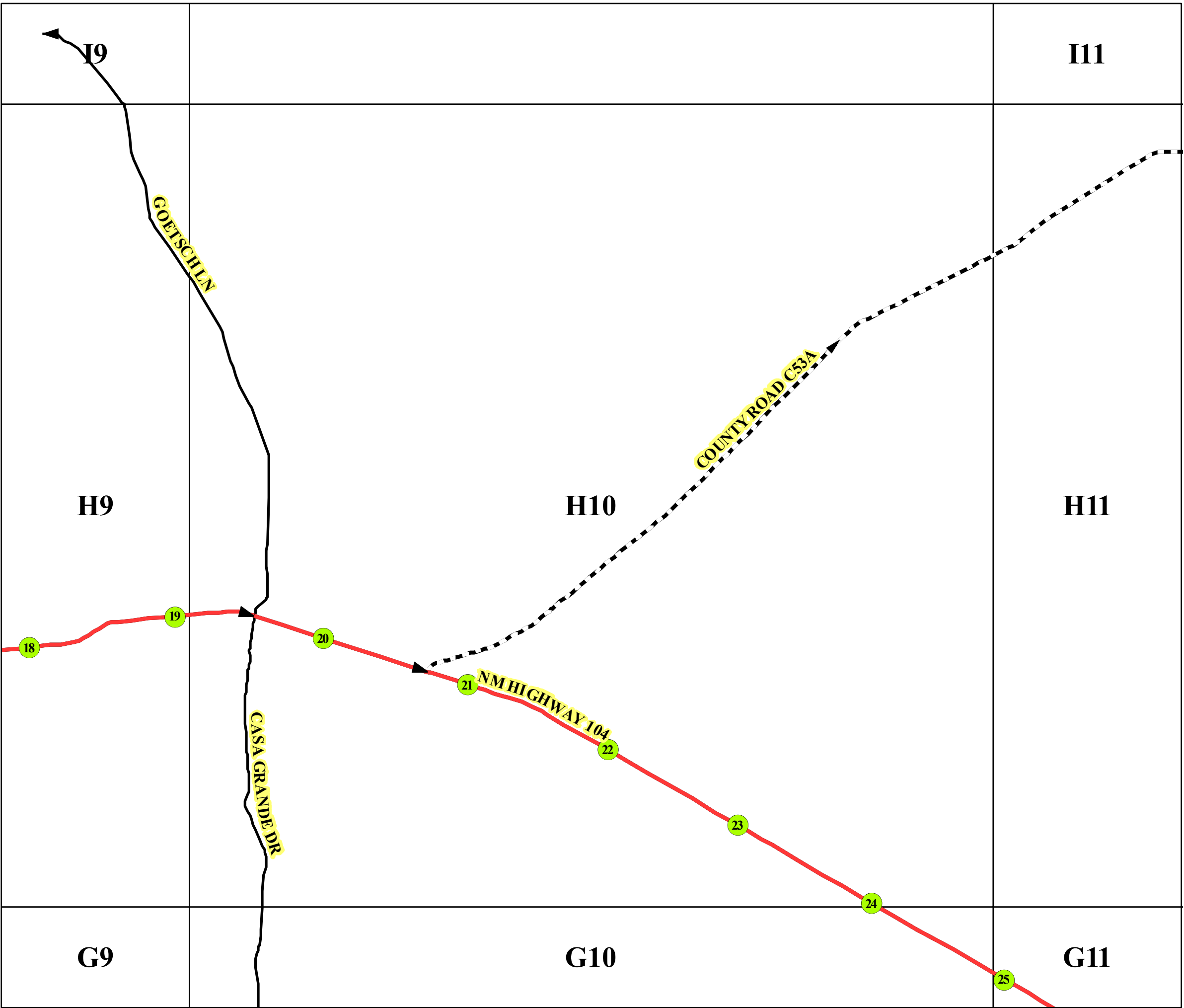
- County Rds
- ▶ State Rds
- - -▶ Federal Rds
- Private & Public Rds
- Towns & Villages
- Mile Markers
- Current Page
- Locator Mask



This product is for informational purposes and may not have been prepared for, or be suitable for legal, engineering, or surveying purposes. Users of this information should review or consult the primary data and information sources to ascertain the usability of the information.

Map created by: Mario H. Vasquez

Wednesday, April 23, 2014



San Miguel County Map Book
2014



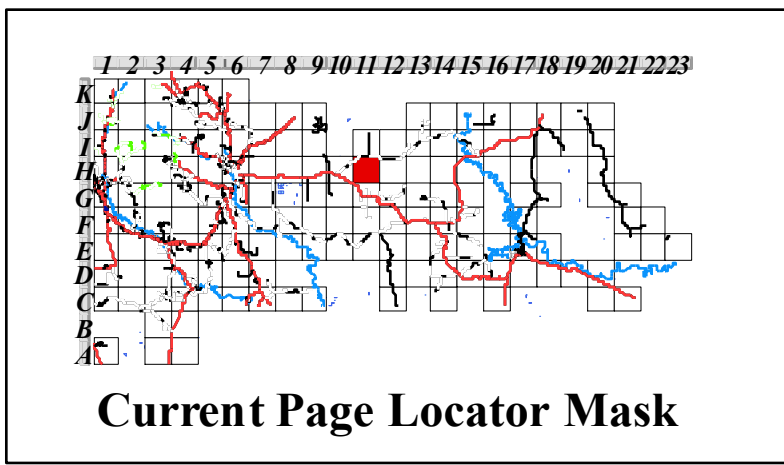
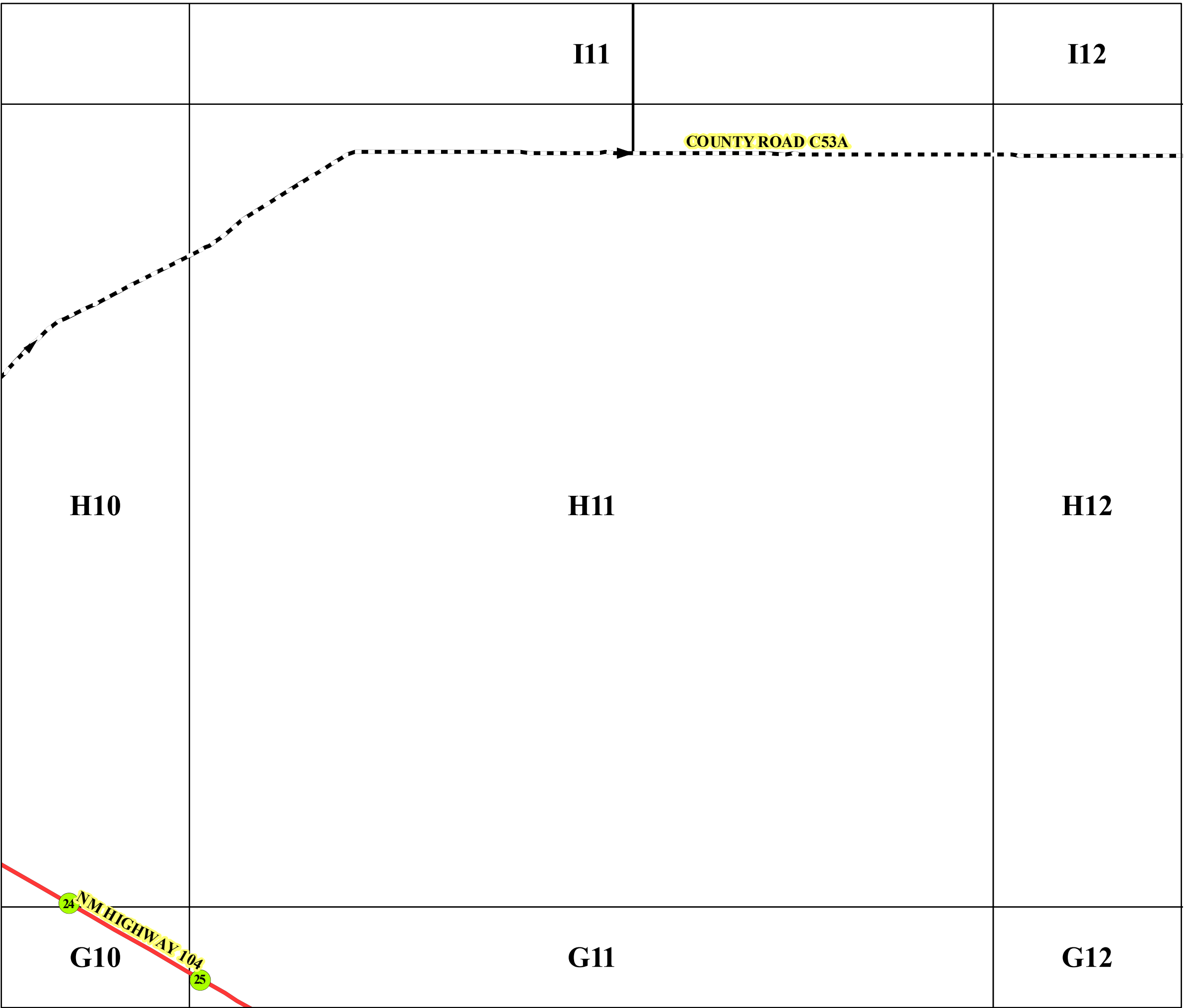
- County Rds
- State Rds
- Federal Rds
- Private & Public Rds
- Towns & Villages
- Mile Markers
- Current Page
- Locator Mask



This product is for informational purposes and may not have been prepared for, or be suitable for legal, engineering, or surveying purposes. Users of this information should review or consult the primary data and information sources to ascertain the usability of the information.

Map created by: Mario H. Vasquez

Wednesday, April 23, 2014



San Miguel County Map Book
2014



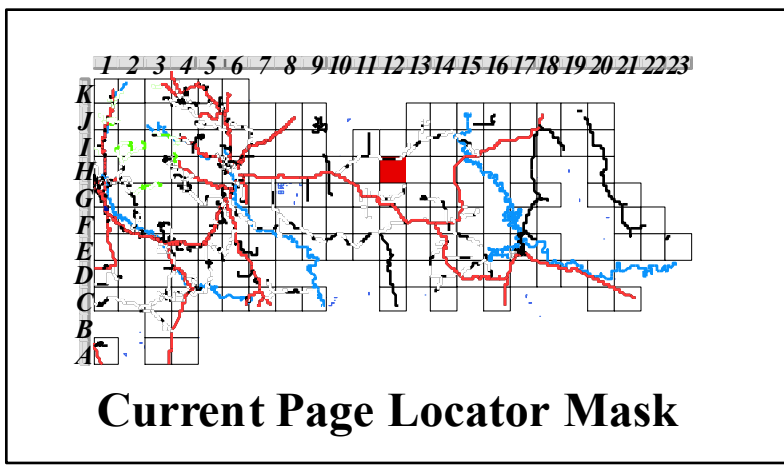
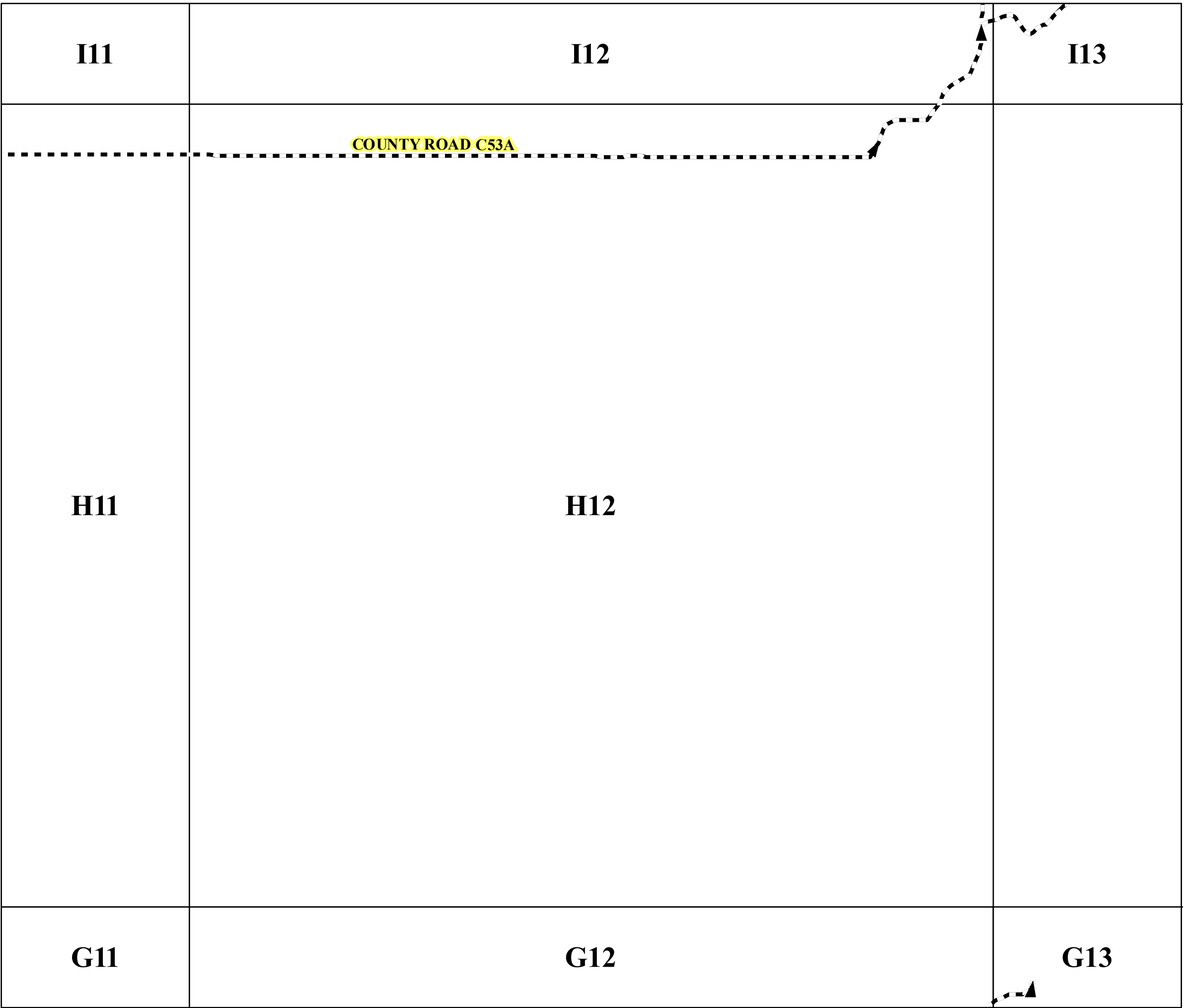
- County Rds
- State Rds
- Federal Rds
- Private & Public Rds
- Towns & Villages
- Mile Markers
- Current Page
- Locator Mask



This product is for informational purposes and may not have been prepared for, or be suitable for legal, engineering, or surveying purposes. Users of this information should review or consult the primary data and information sources to ascertain the usability of the information.

Map created by: Mario H. Vasquez

Wednesday, April 23, 2014



San Miguel County Map Book
2014



- County Rds
- State Rds
- Federal Rds
- Private & Public Rds
- Towns & Villages
- Mile Markers
- Current Page
- Locator Mask



This product is for informational purposes and may not have been prepared for, or be suitable for legal, engineering, or surveying purposes. Users of this information should review or consult the primary data and information sources to ascertain the usability of the information.

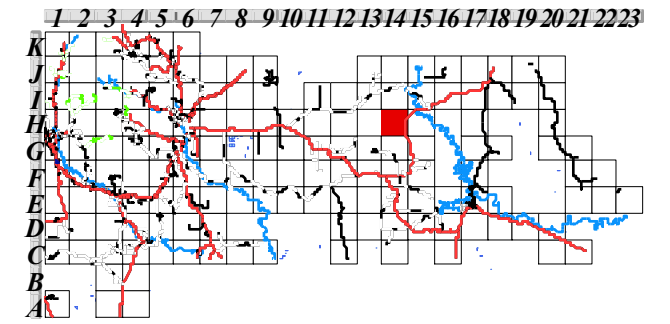
Map created by: Mario H. Vasquez

Wednesday, April 23, 2014

I13

I14









I15



Current Page Locator Mask

San Miguel County Map Book 2014



-  County Rds
-  State Rds
-  Federal Rds
-  Private & Public Rds
-  Towns & Villages
-  Mile Markers
-  Current Page
-  Locator Mask



This product is for informational purposes and may not have been prepared for, or be suitable for legal, engineering, or surveying purposes. Users of this information should review or consult the primary data and information sources to ascertain the usability of the information.

Map created by: Mario H. Vasquez


Wednesday, April 23, 2014

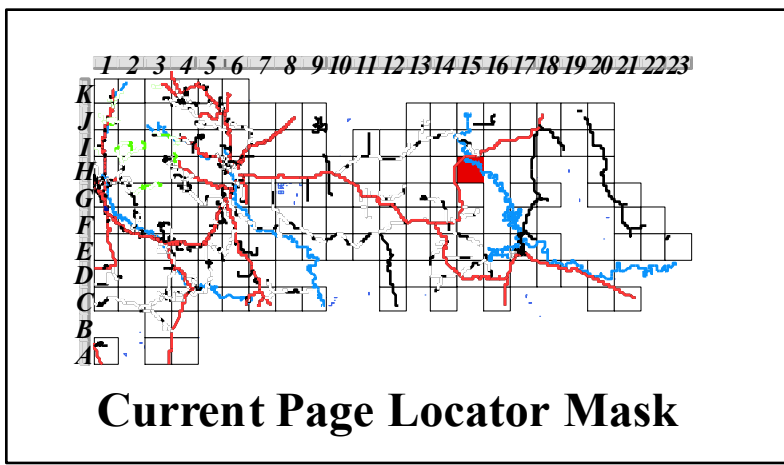
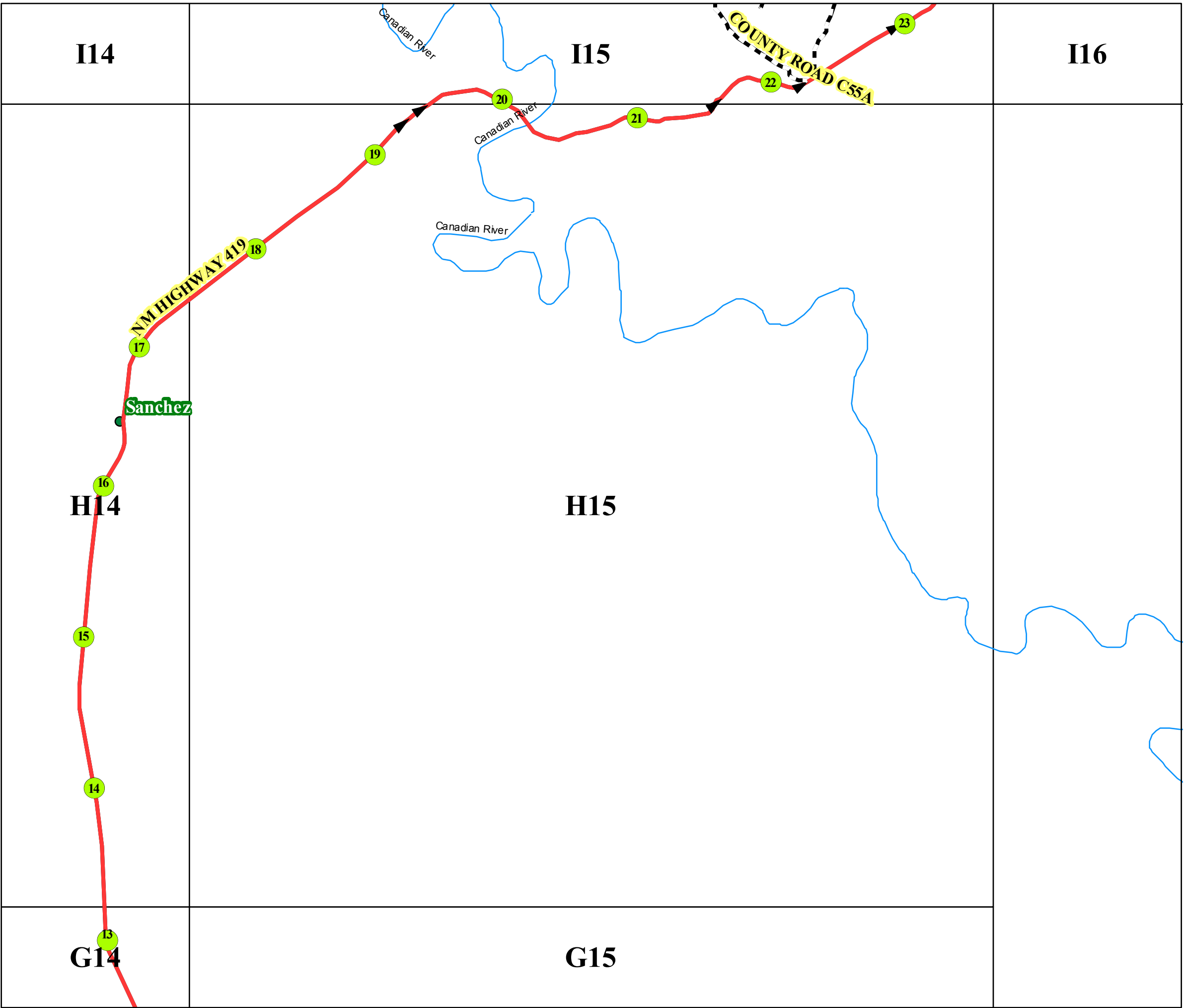
Page Number: 105

Page Name: H14

NM HIGHWAY 419

Sanchez





San Miguel County Map Book
2014



- County Rds
- State Rds
- Federal Rds
- Private & Public Rds
- Towns & Villages
- Mile Markers
- Current Page Locator Mask



This product is for informational purposes and may not have been prepared for, or be suitable for legal, engineering, or surveying purposes. Users of this information should review or consult the primary data and information sources to ascertain the usability of the information.

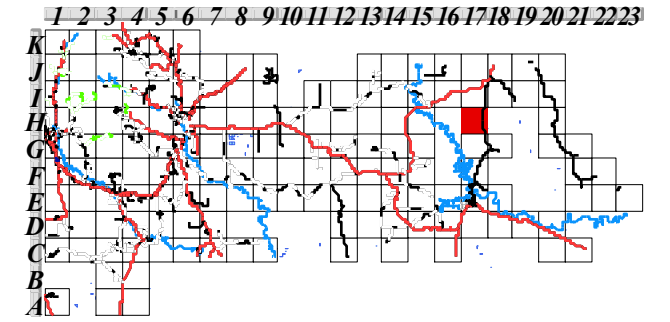
Map created by: Mario H. Vasquez

Wednesday, April 23, 2014

I16

I17








I18



Current Page Locator Mask

San Miguel County Map Book 2014



-  County Rds
-  State Rds
-  Federal Rds
-  Private & Public Rds
-  Towns & Villages
-  Mile Markers
-  Current Page Locator Mask



This product is for informational purposes and may not have been prepared for, or be suitable for legal, engineering, or surveying purposes. Users of this information should review or consult the primary data and information sources to ascertain the usability of the information.

Map created by: Mario H. Vasquez

Wednesday, April 23, 2014

Page Number: 107

Page Name: H17

H17

BELL RANCH RD

G17

G18

I19

I20

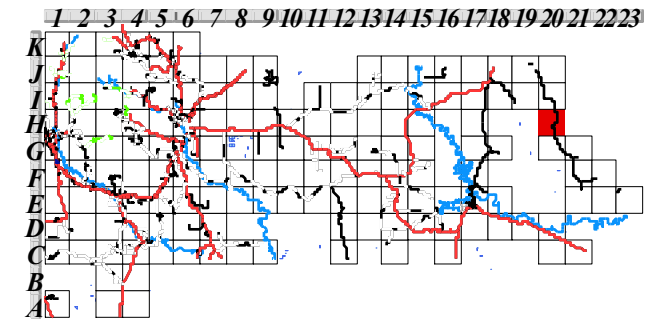
H20

TRIG G RD

G20

Campana








G21



Current Page Locator Mask

San Miguel County Map Book 2014



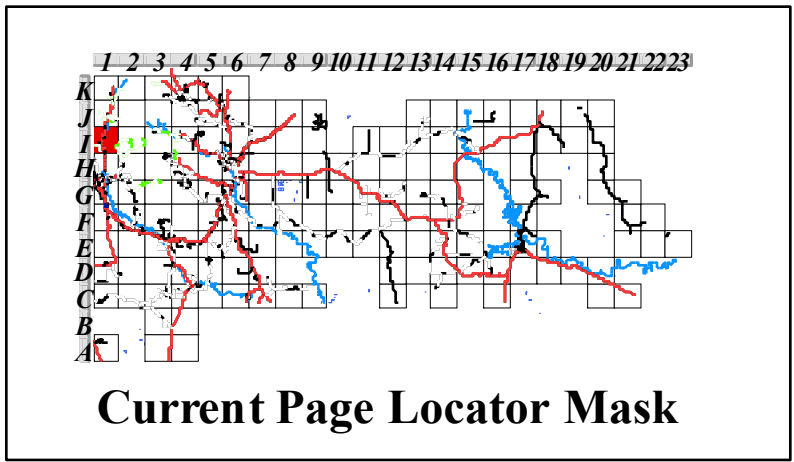
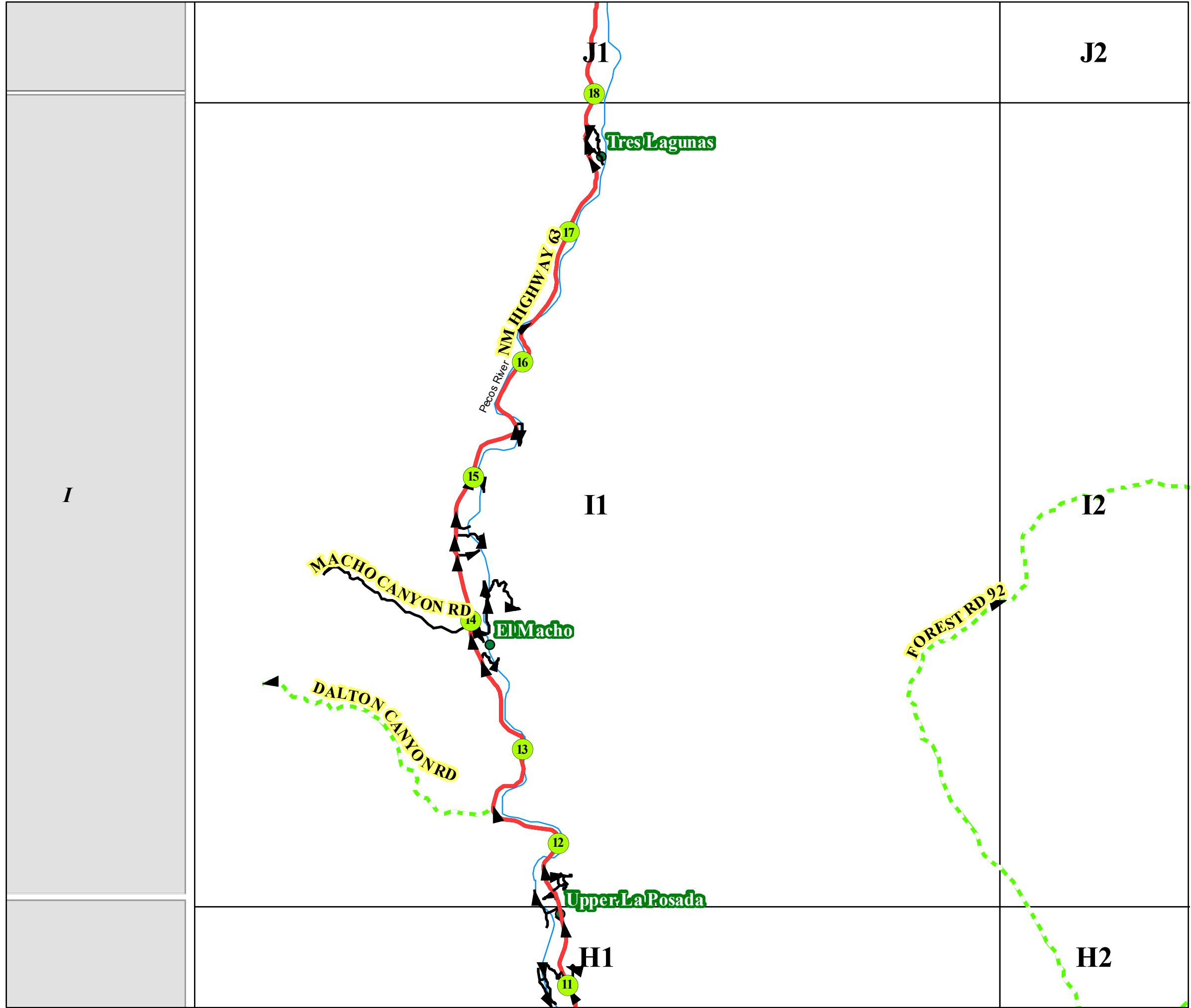
-  County Rds
-  State Rds
-  Federal Rds
-  Private & Public Rds
-  Towns & Villages
-  Mile Markers
-  Current Page
Locator Mask



This product is for informational purposes and may not have been prepared for, or be suitable for legal, engineering, or surveying purposes. Users of this information should review or consult the primary data and information sources to ascertain the usability of the information.

Map created by: Mario H. Vasquez

Wednesday, April 23, 2014



San Miguel County Map Book
2014

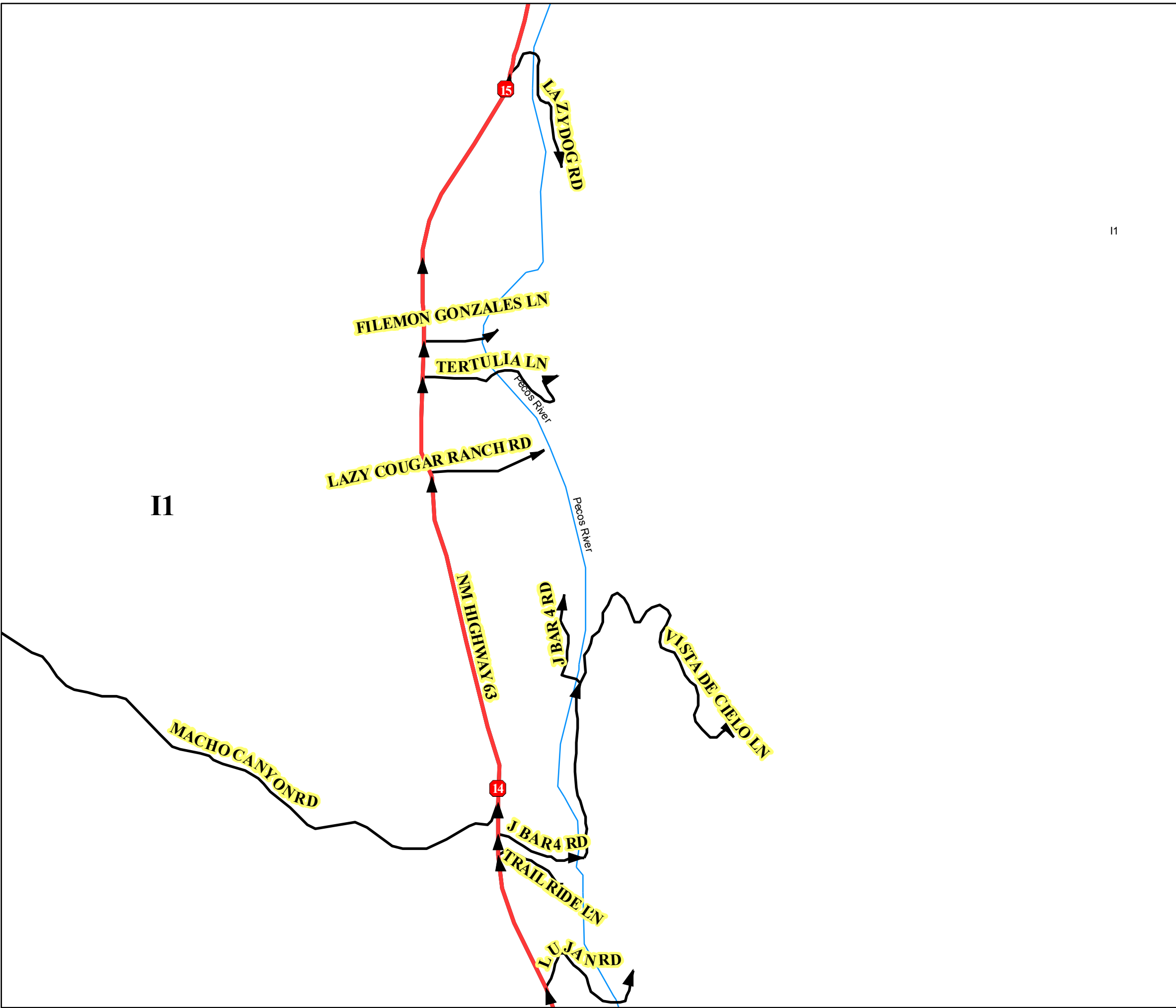


- County Rds
- State Rds
- Federal Rds
- Private & Public Rds
- Towns & Villages
- Mile Markers
- Current Page
- Locator Mask



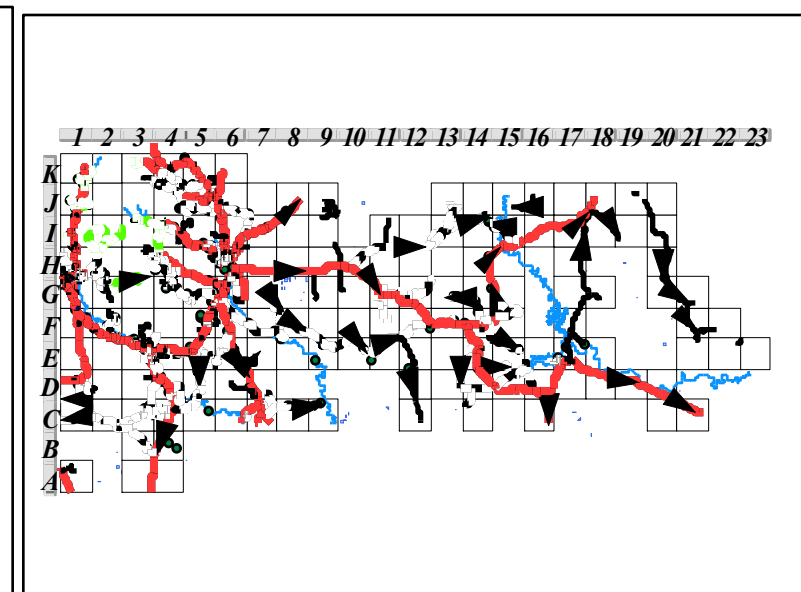
This product is for informational purposes and may not have been prepared for, or be suitable for legal, engineering, or surveying purposes. Users of this information should review or consult the primary data and information sources to ascertain the usability of the information.

Map created by: Mario H. Vasquez
Wednesday, April 23, 2014




I1

I1



San Miguel County Map Book 2014



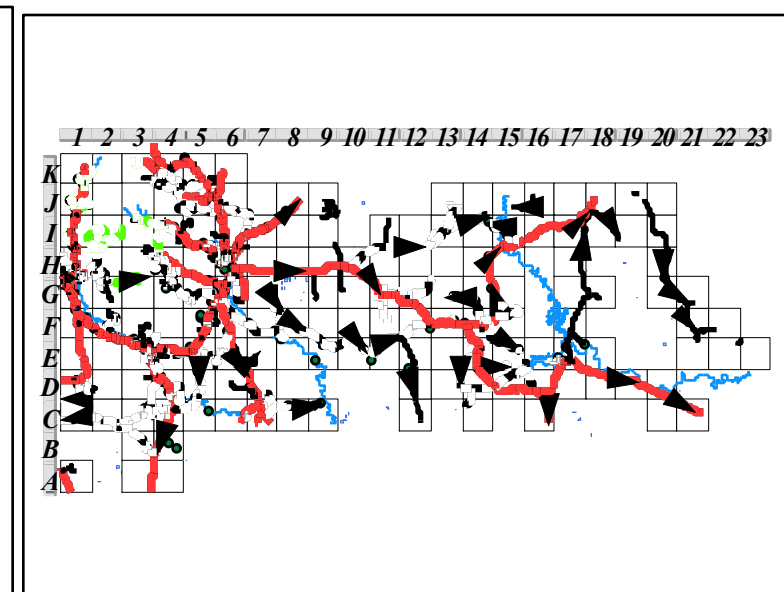
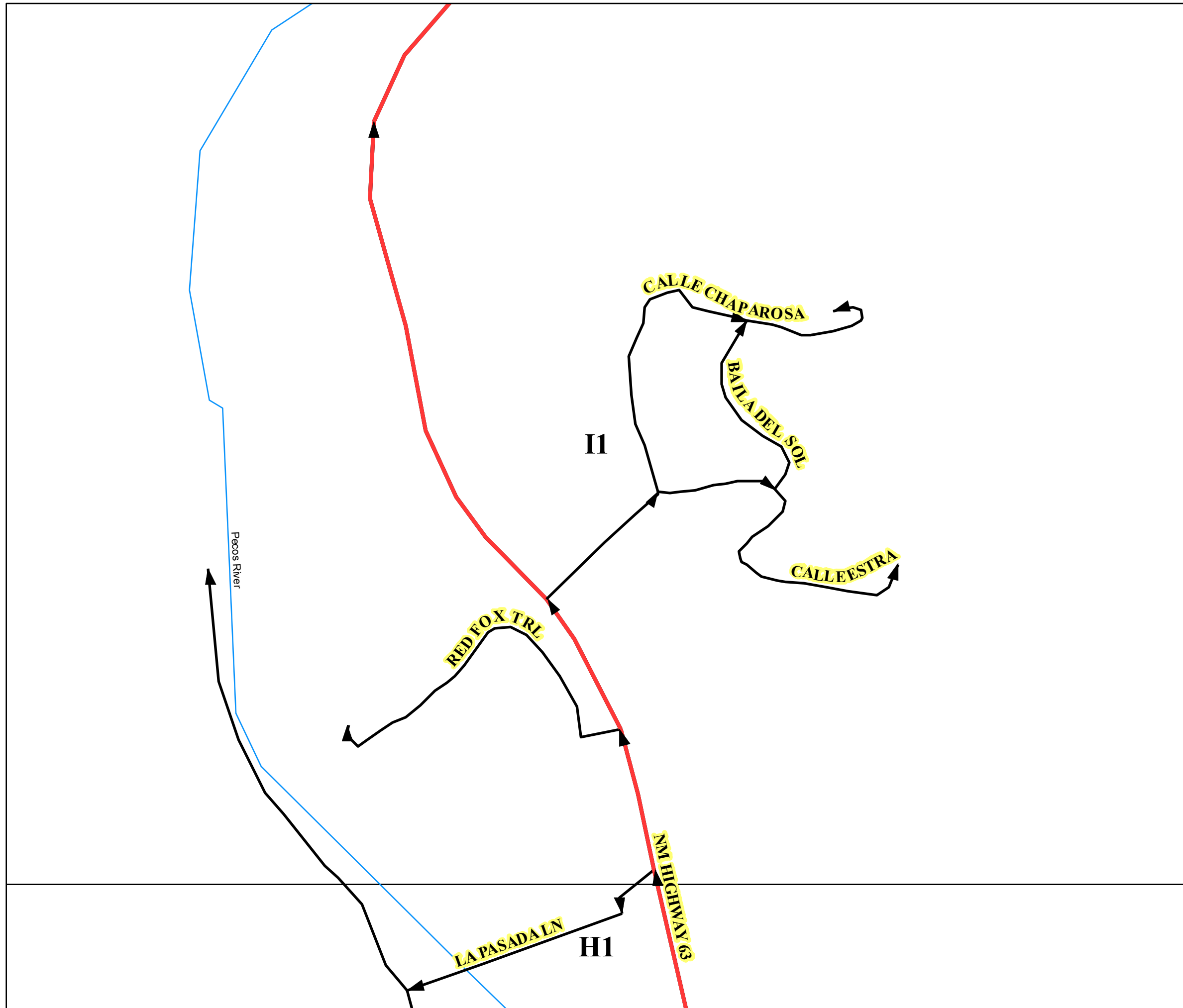
- County Rds
- State Rds
- Federal Rds
- Private & Public Rds
- Towns & Villages
- Mile Markers




This product is for informational purposes and may not have been prepared for, or be suitable for legal, engineering, or surveying purposes. Users of this information should review or consult the primary data and information sources to ascertain the usability of the information.


Map created by: Mario H. Vasquez







Wednesday, April 23, 2014



San Miguel County Map Book 2014






-  **County Rds**
-  **State Rds**
-  **Federal Rds**
-  **Private & Public Rds**
-  **Towns & Villages**
-  **Mile Markers**

Miles

0 0.0275 0.055 0.11

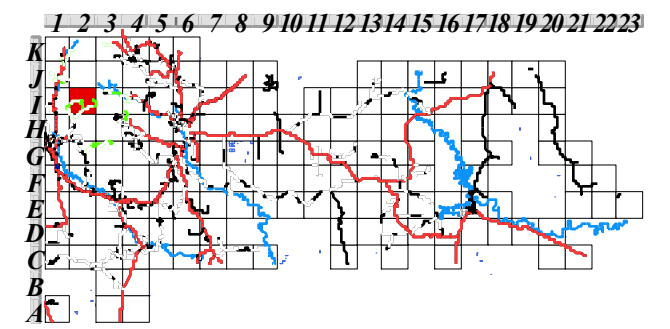


This product is for informational purposes and may not have been prepared for, or be suitable for legal, engineering, or surveying purposes. Users of this information should review or consult the primary data and information sources to ascertain the usability of the information.

J1

J2

Galinas Creek



Current Page Locator Mask

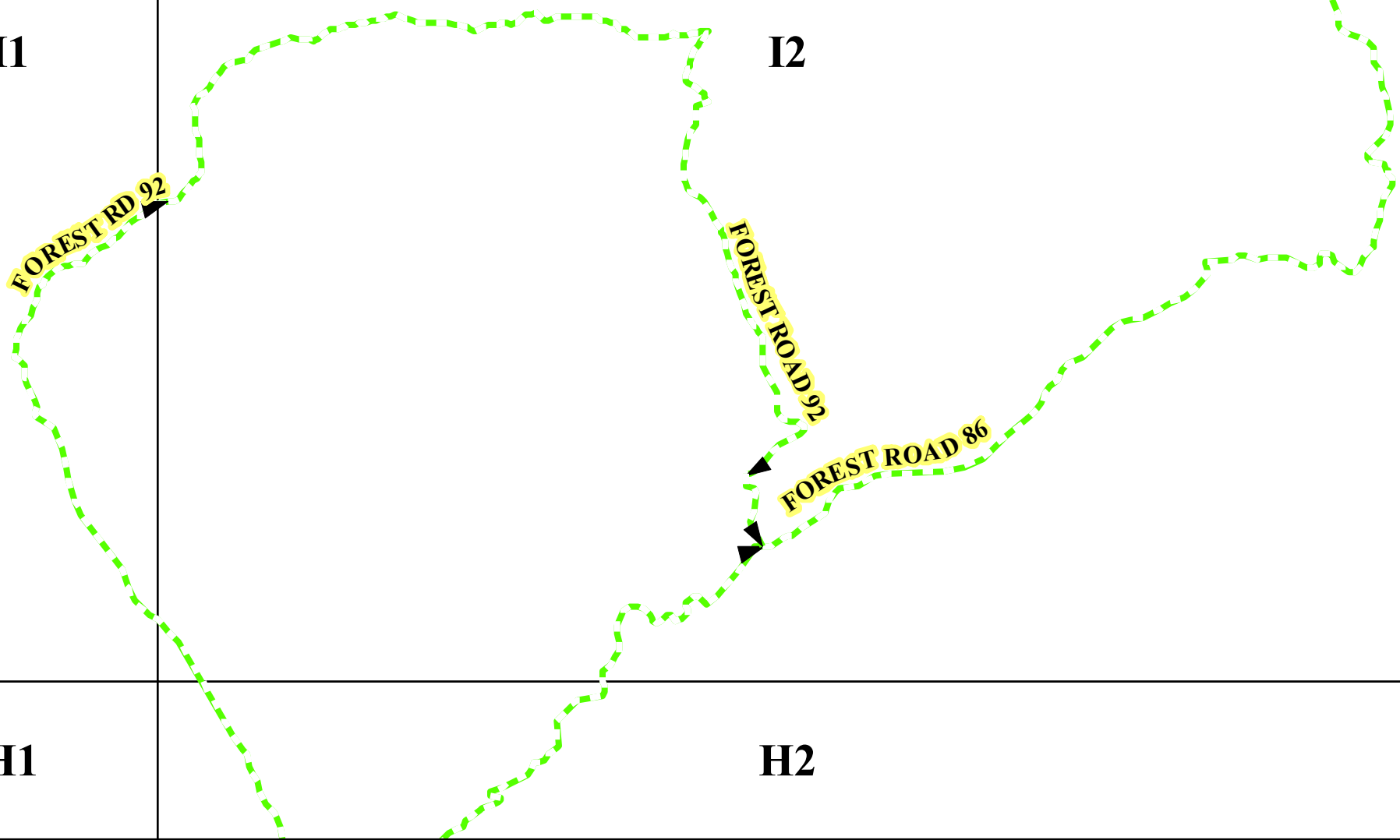
San Miguel County Map Book 2014



I1

I2

I3



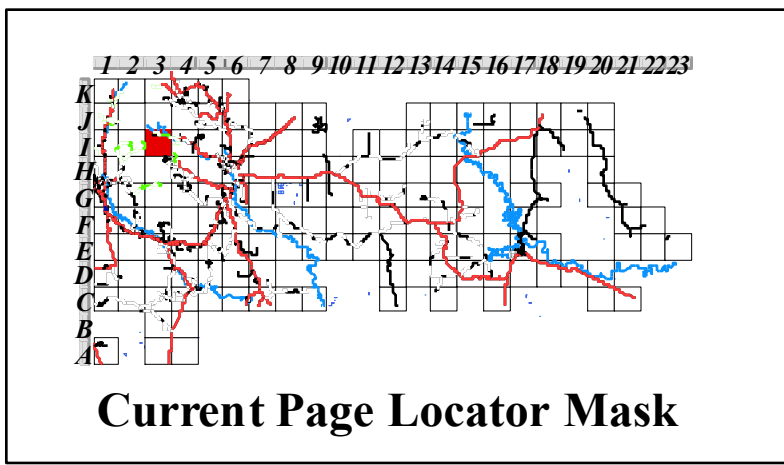
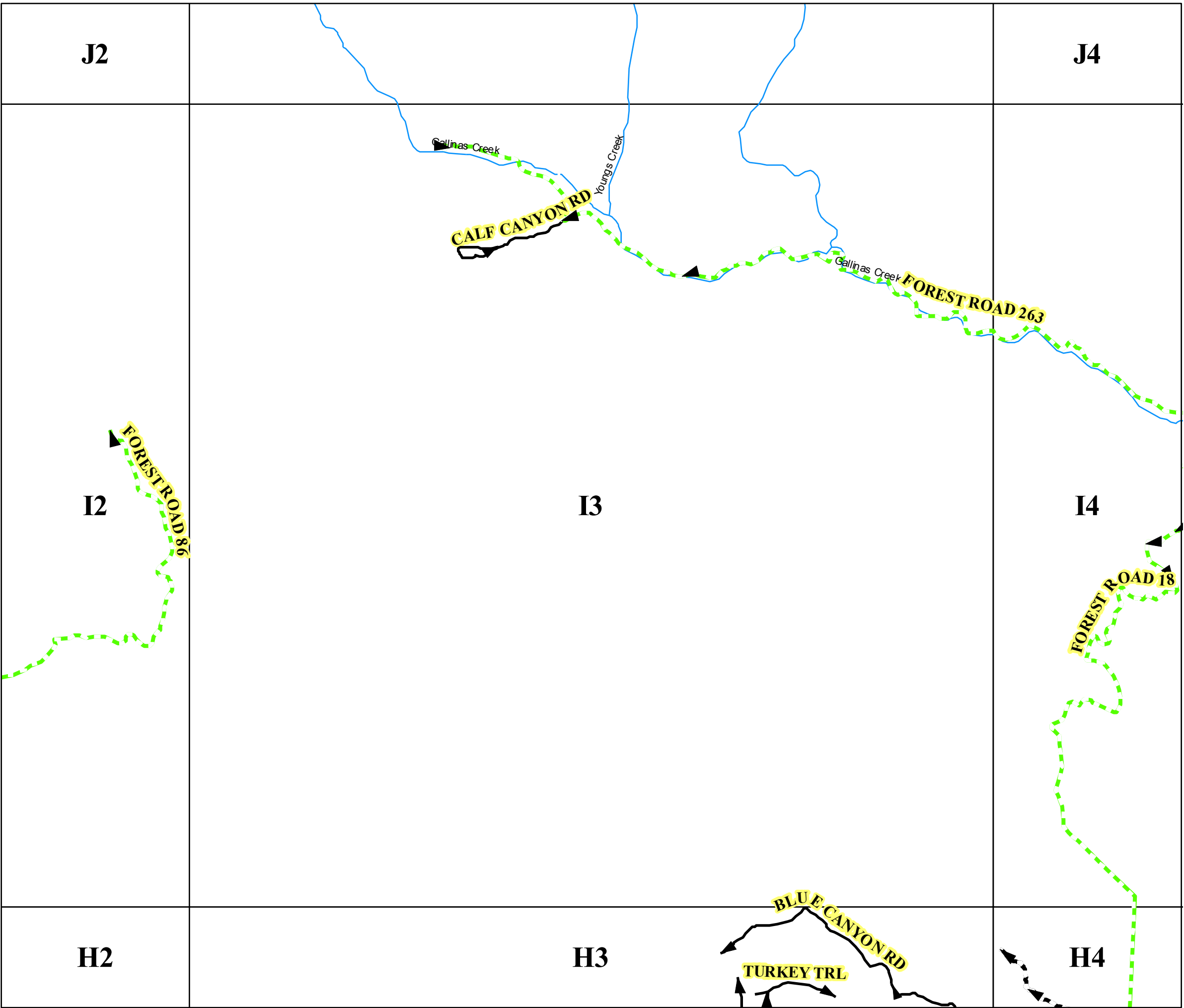
- County Rds
- State Rds
- Federal Rds
- Private & Public Rds
- Towns & Villages
- Mile Markers
- Current Page
- Locator Mask



This product is for informational purposes and may not have been prepared for, or be suitable for legal, engineering, or surveying purposes. Users of this information should review or consult the primary data and information sources to ascertain the usability of the information.

Map created by: Mario H. Vasquez

Wednesday, April 23, 2014



San Miguel County Map Book
2014



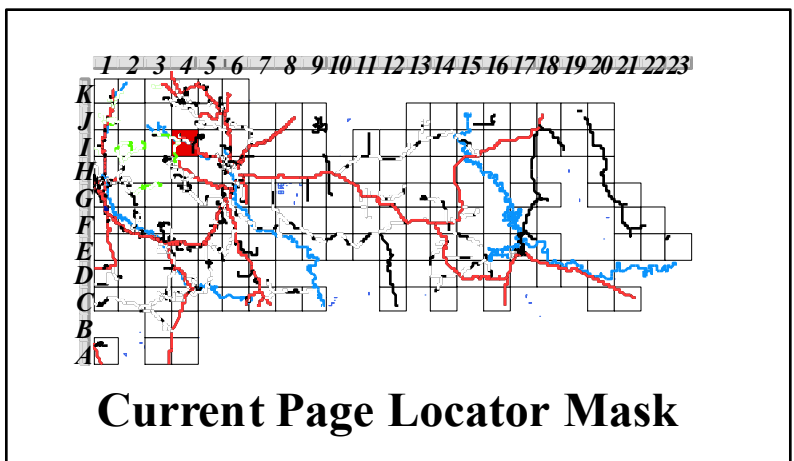
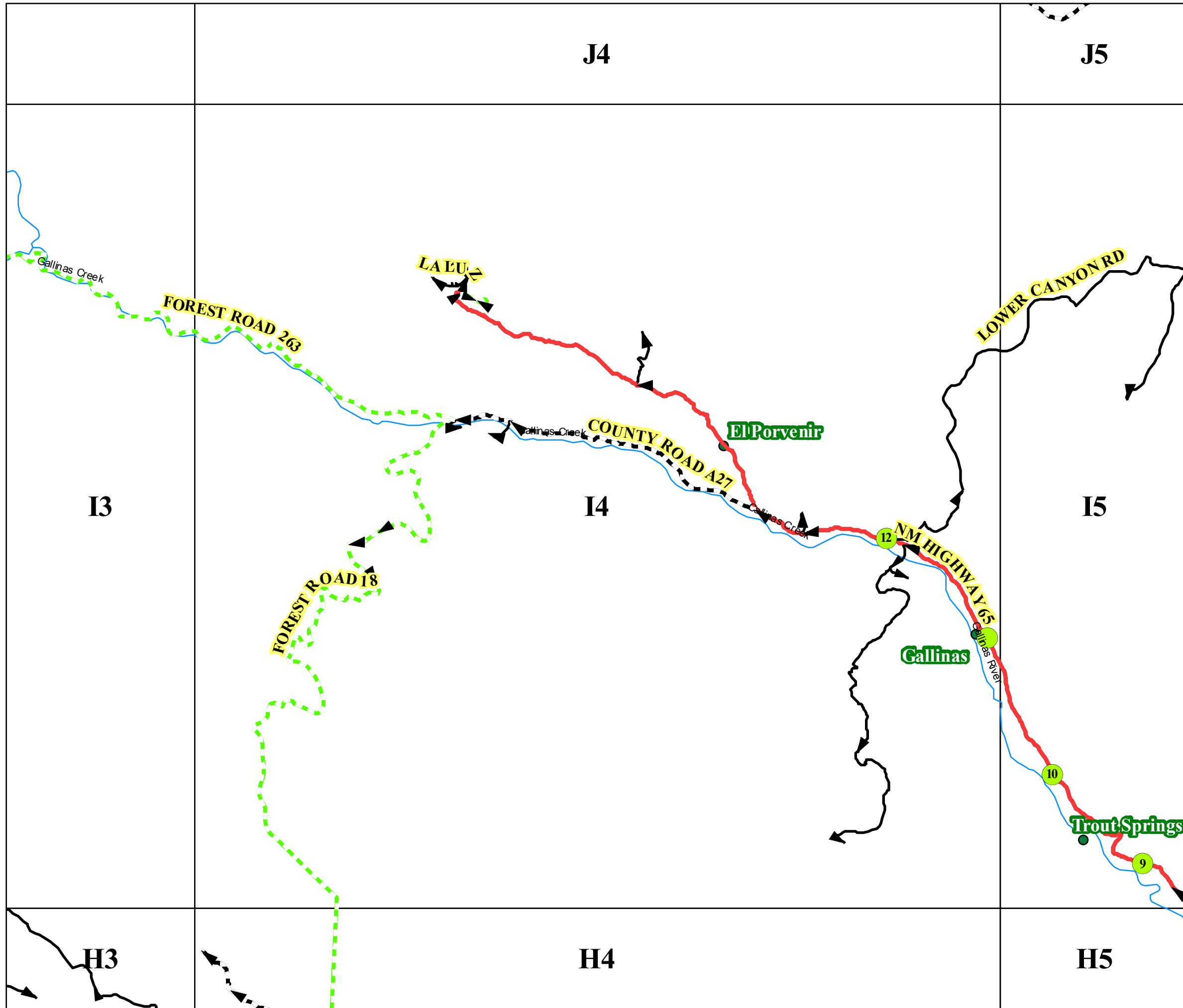
- County Rds
- State Rds
- Federal Rds
- Private & Public Rds
- Towns & Villages
- Mile Markers
- Current Page
- Locator Mask



This product is for informational purposes and may not have been prepared for, or be suitable for legal, engineering, or surveying purposes. Users of this information should review or consult the primary data and information sources to ascertain the usability of the information.

Map created by: Mario H. Vásquez

Wednesday, April 23, 2014



San Miguel County Map Book
2014



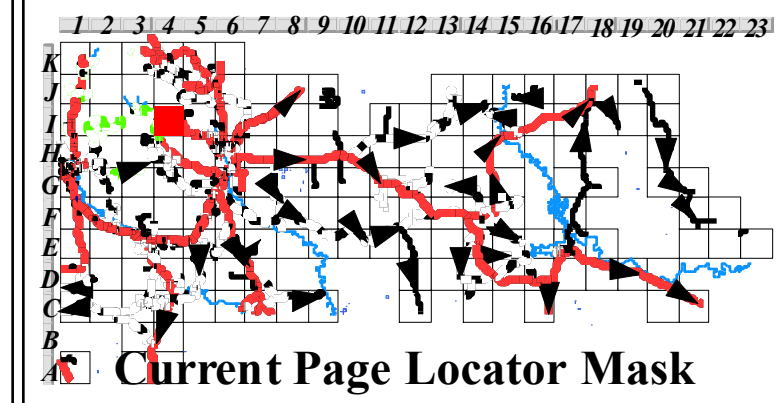
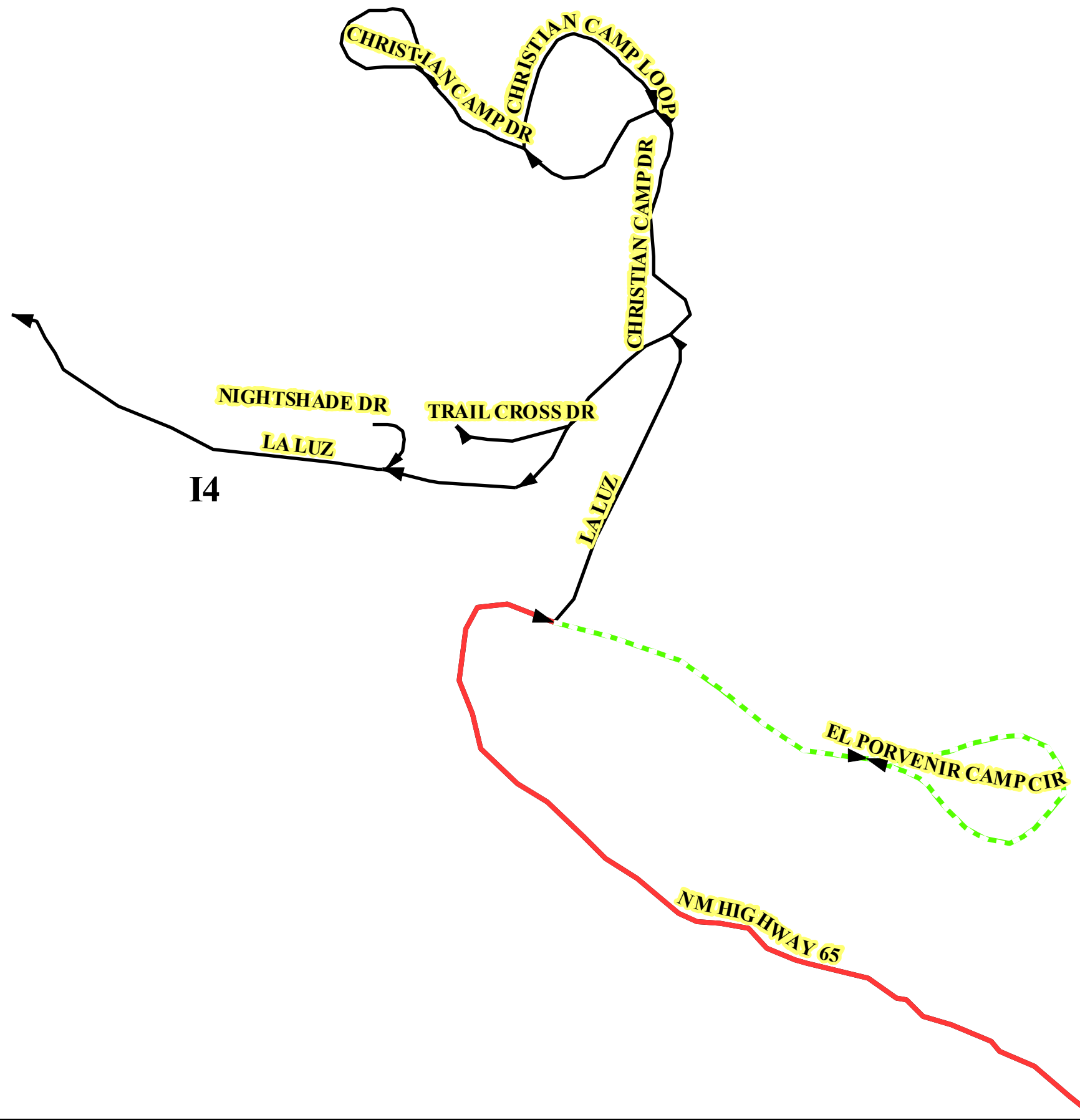
- County Rds
- ▶ State Rds
- - -▶ Federal Rds
- Private & Public Rds
- Towns & Villages
- Mile Markers
- Current Page
- Locator Mask



This product is for informational purposes and may not have been prepared for, or be suitable for legal, engineering, or surveying purposes. Users of this information should review or consult the primary data and information sources to ascertain the usability of the information.

Map created by: Mario H. Vásquez

Wednesday, April 23, 2014




San Miguel County Map Book 2014



- County Rds
- State Rds
- Federal Rds
- Private & Public Rds
- Towns & Villages
- Mile Markers
- Current Page
- Locator Mask










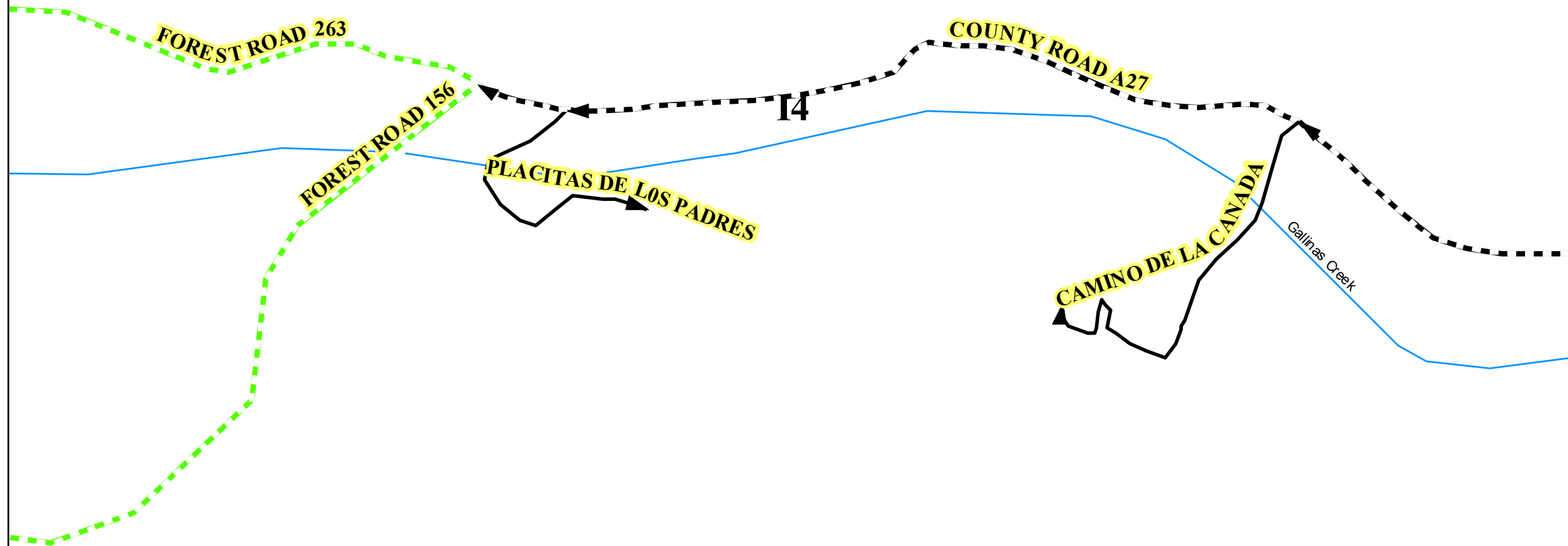
This product is for informational purposes and may not have been prepared for, or be suitable for legal, engineering, or surveying purposes. Users of this information should review or consult the primary data and information sources to ascertain the usability of the information.



San Miguel County Map Book 2014



-  **County Rds**
-  **State Rds**
-  **Federal Rds**
-  **Private & Public Rds**
-  **Towns & Villages**
-  **Mile Markers**
-  **Current Page Locator Mask**




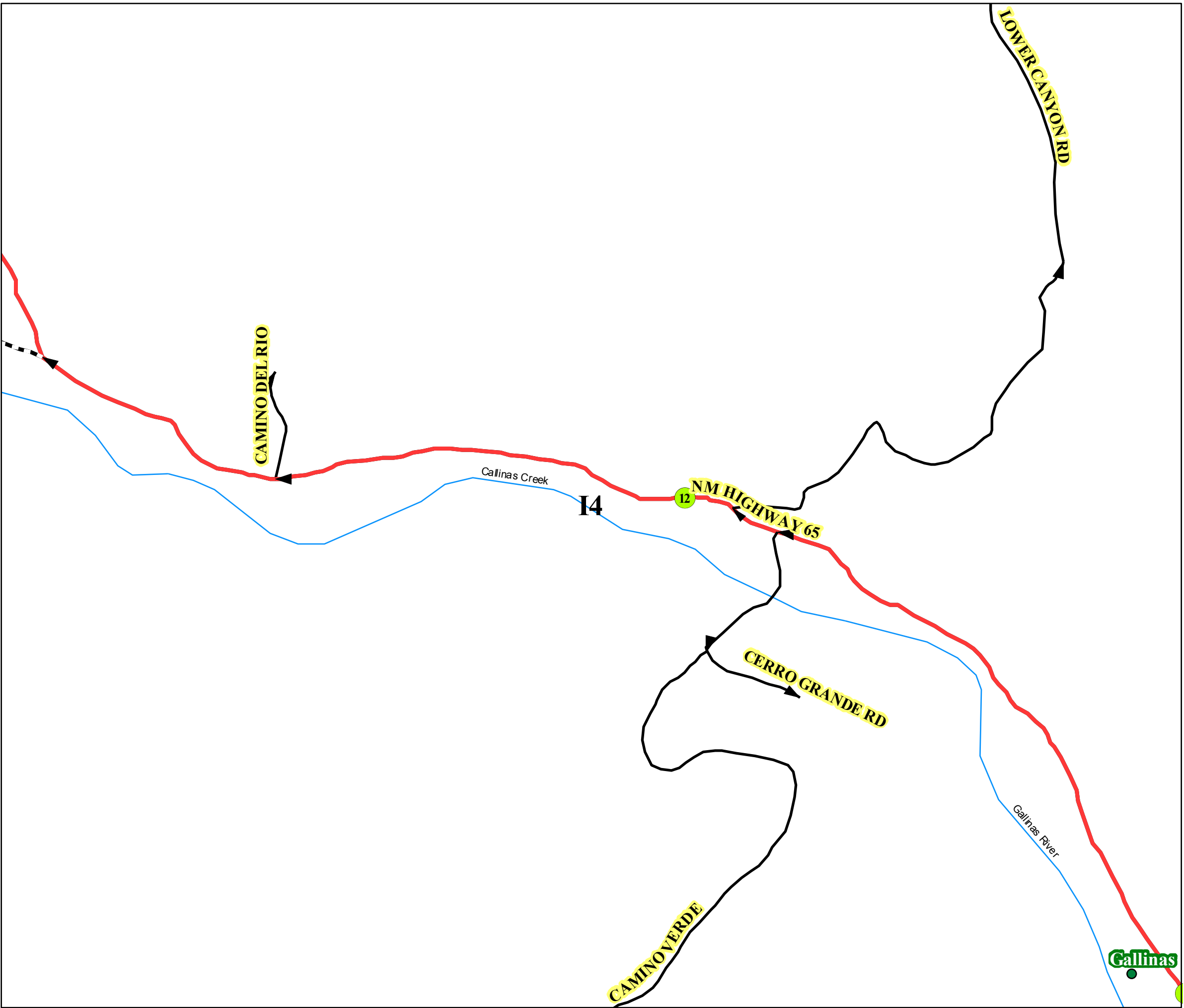
This product is for informational purposes and may not have been prepared for, or be suitable for legal, engineering, or surveying purposes. Users of this information should review or consult the primary data and information sources to ascertain the usability of the information.

Map created by: Mario H. Vasquez

Wednesday, April 23, 2014

Page Number: 112b

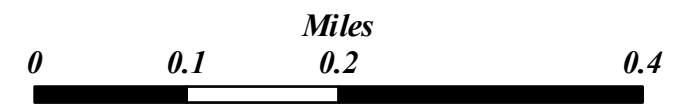
Page Name: I4b



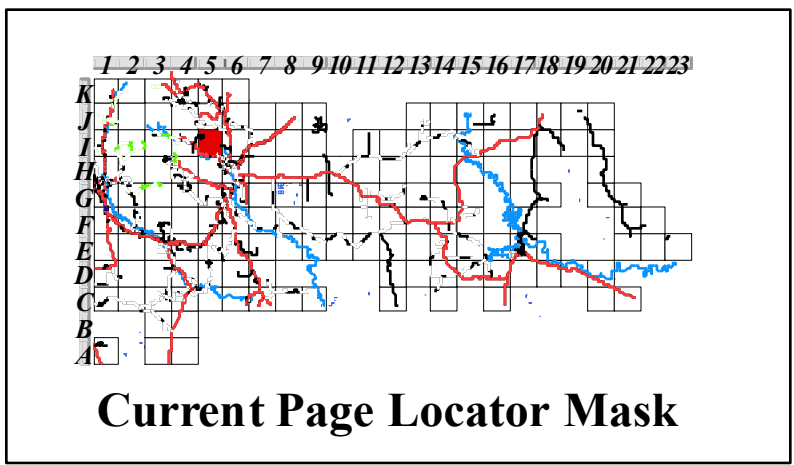
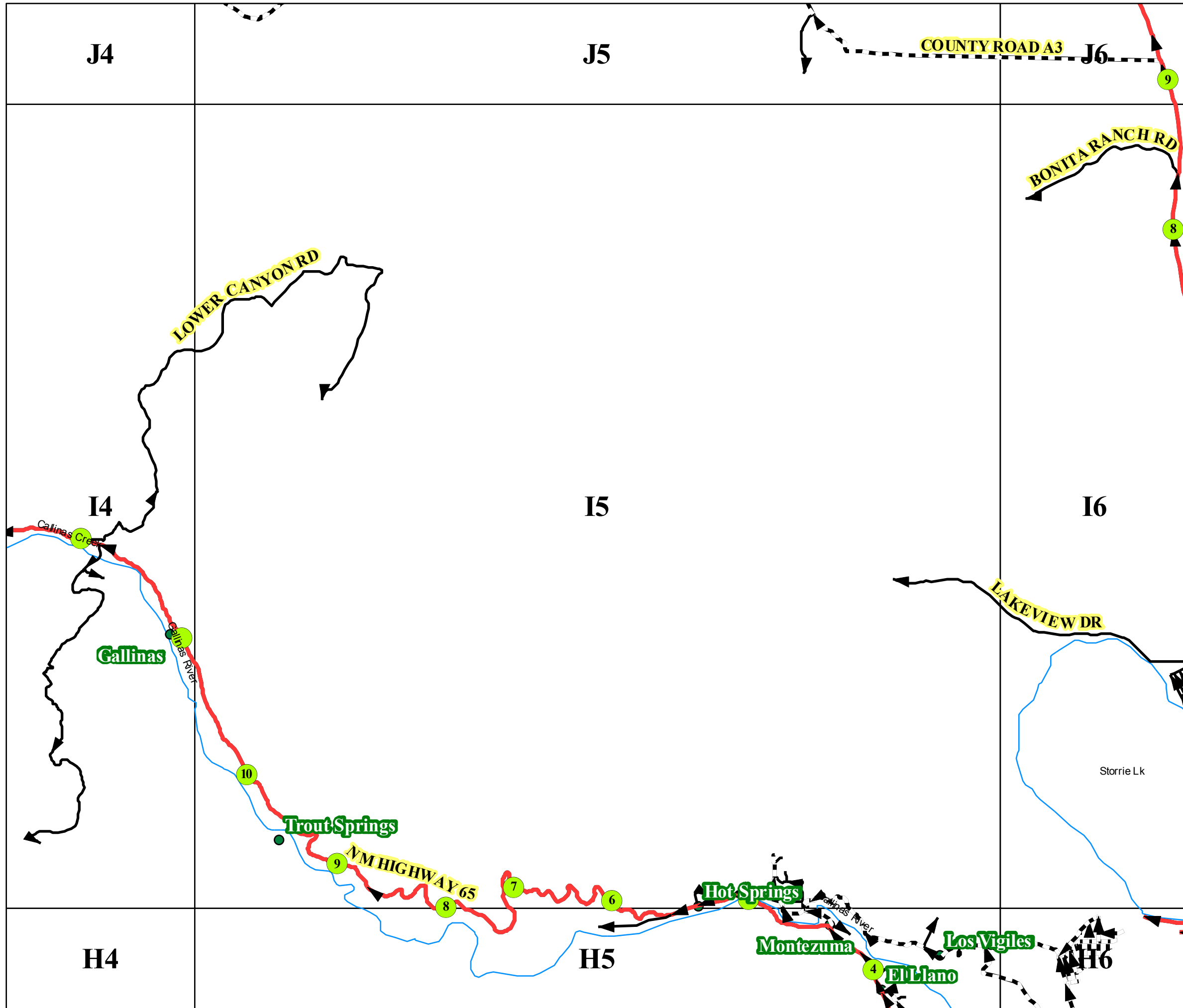
San Miguel County Map Book
2014



- County Rds
- State Rds
- Federal Rds
- Private & Public Rds
- Towns & Villages
- Mile Markers
- Current Page
- Locator Mask



This product is for informational purposes and may not have been prepared for, or be suitable for legal, engineering, or surveying purposes. Users of this information should review or consult the primary data and information sources to ascertain the usability of the information.



San Miguel County Map Book
2014



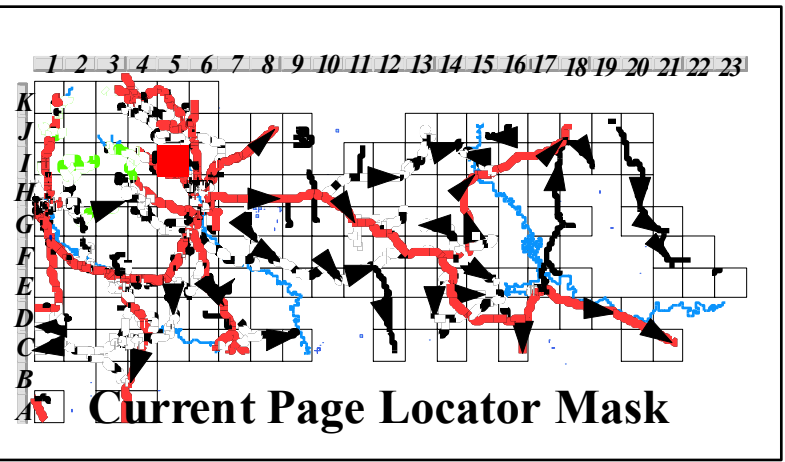
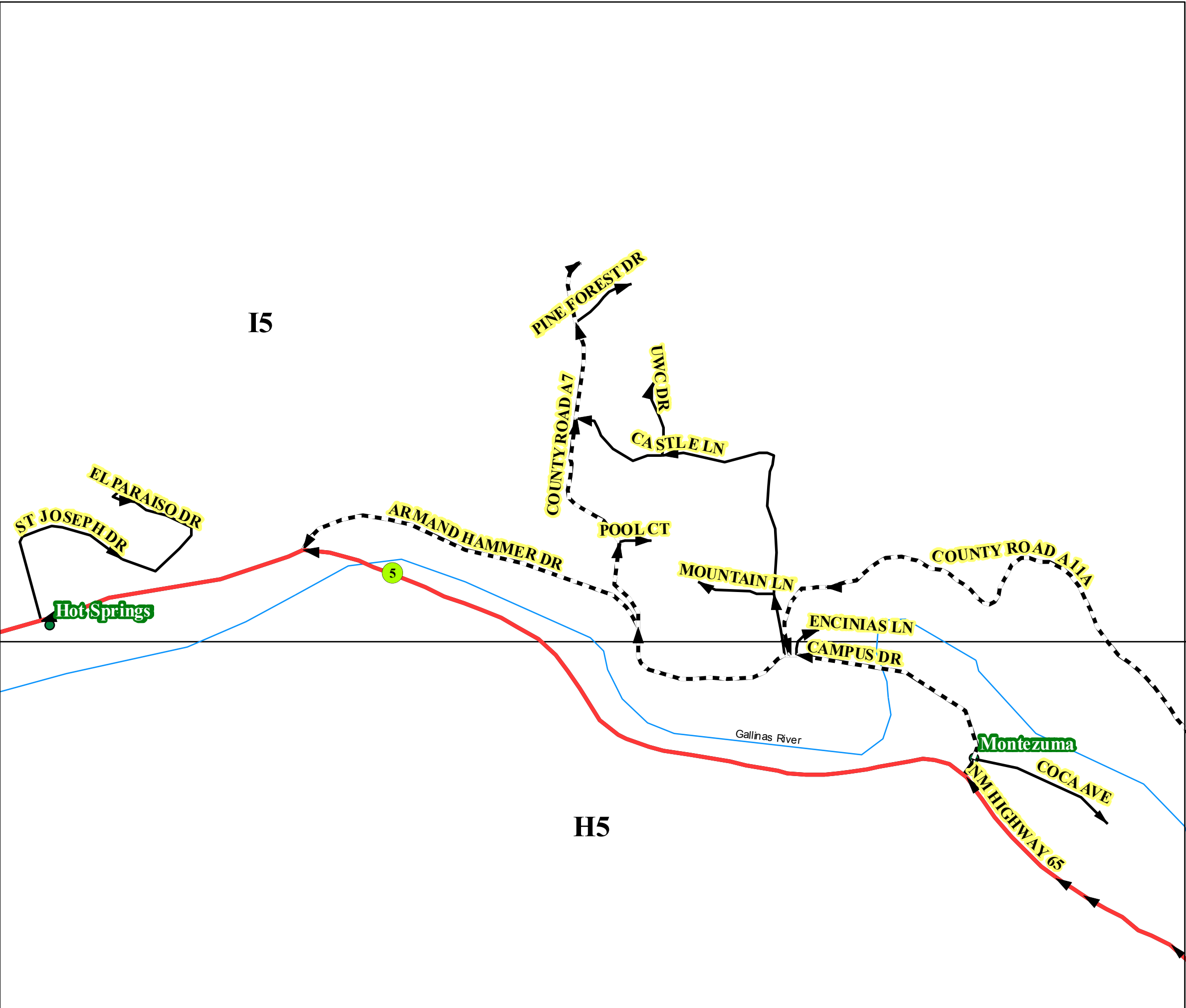
- County Rds
- State Rds
- Federal Rds
- Private & Public Rds
- Towns & Villages
- Mile Markers
- Current Page
- Locator Mask



This product is for informational purposes and may not have been prepared for, or be suitable for legal, engineering, or surveying purposes. Users of this information should review or consult the primary data and information sources to ascertain the usability of the information.

Map created by: Mario H. Vasquez

Wednesday, April 23, 2014



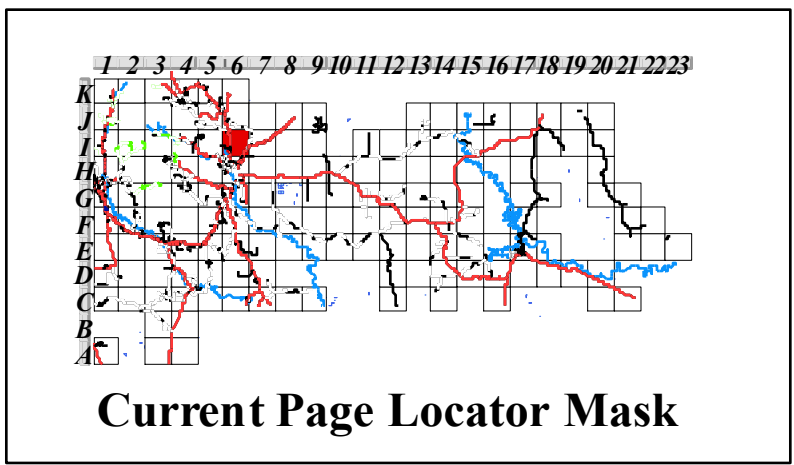
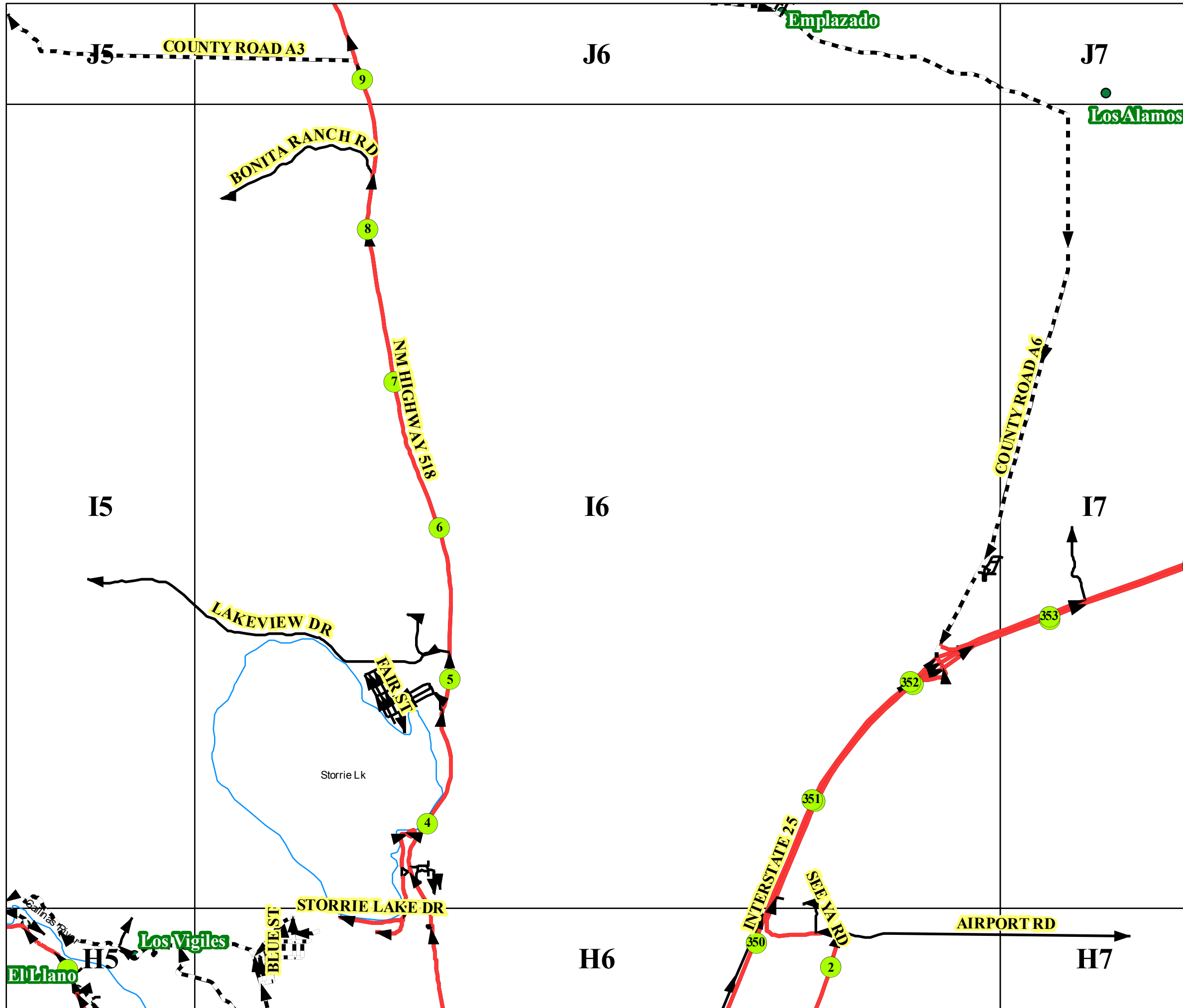
San Miguel County Map Book
2014



- County Rds
- State Rds
- Federal Rds
- Private & Public Rds
- Towns & Villages
- Mile Markers
- Current Page
- Locator Mask



This product is for informational purposes and may not have been prepared for, or be suitable for legal, engineering, or surveying purposes. Users of this information should review or consult the primary data and information sources to ascertain the usability of the information.



San Miguel County Map Book
2014



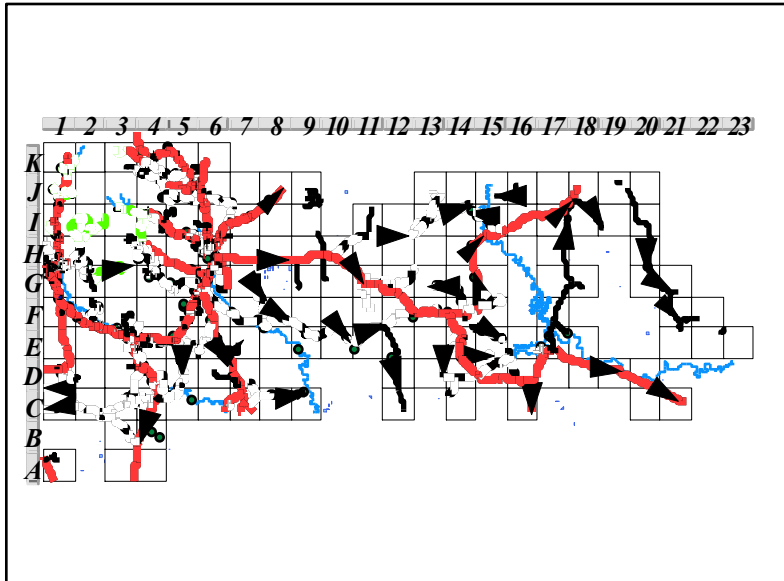
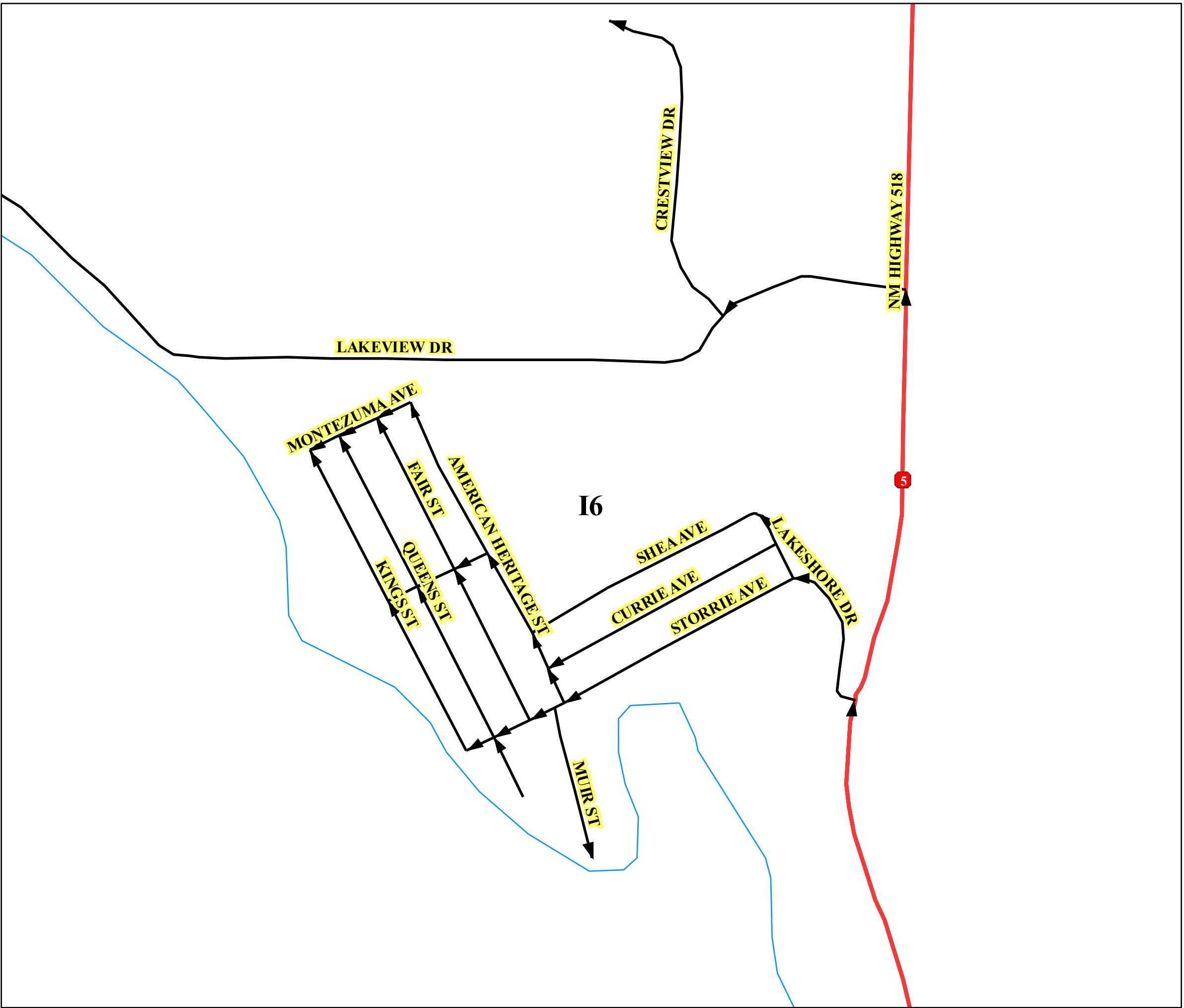
- County Rds
- State Rds
- Federal Rds
- Private & Public Rds
- Towns & Villages
- Mile Markers
- Current Page
- Locator Mask




This product is for informational purposes and may not have been prepared for, or be suitable for legal, engineering, or surveying purposes. Users of this information should review or consult the primary data and information sources to ascertain the usability of the information.

Map created by: Mario H. Vasquez

Wednesday, April 23, 2014



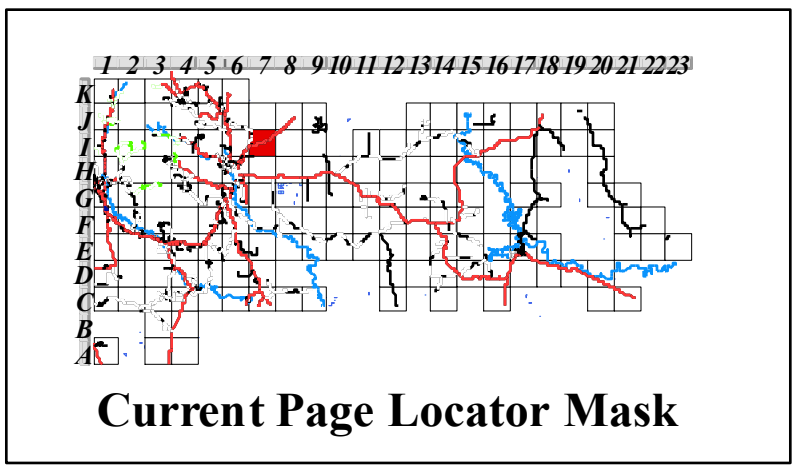
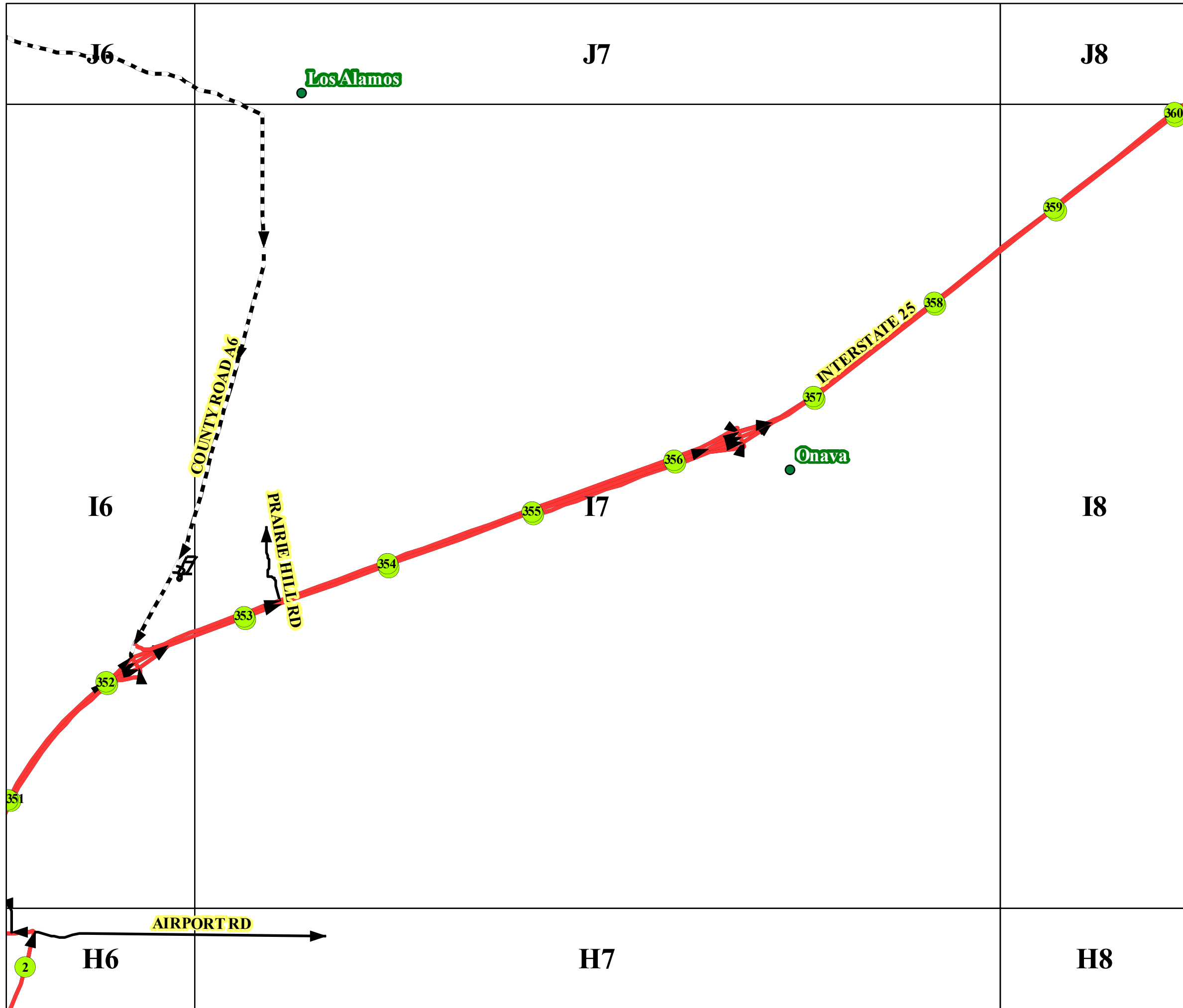
San Miguel County Map Book
2014



- County Rds
- ▶ State Rds
- ▶ Federal Rds
- Private & Public Rds
- Towns & Villages
- Mile Markers



This product is for informational purposes and may not have been prepared for, or be suitable for legal, engineering, or surveying purposes. Users of this information should review or consult the primary data and information sources to ascertain the usability of the information.



San Miguel County Map Book
2014



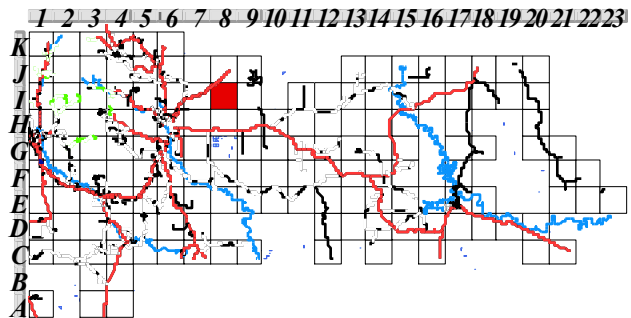
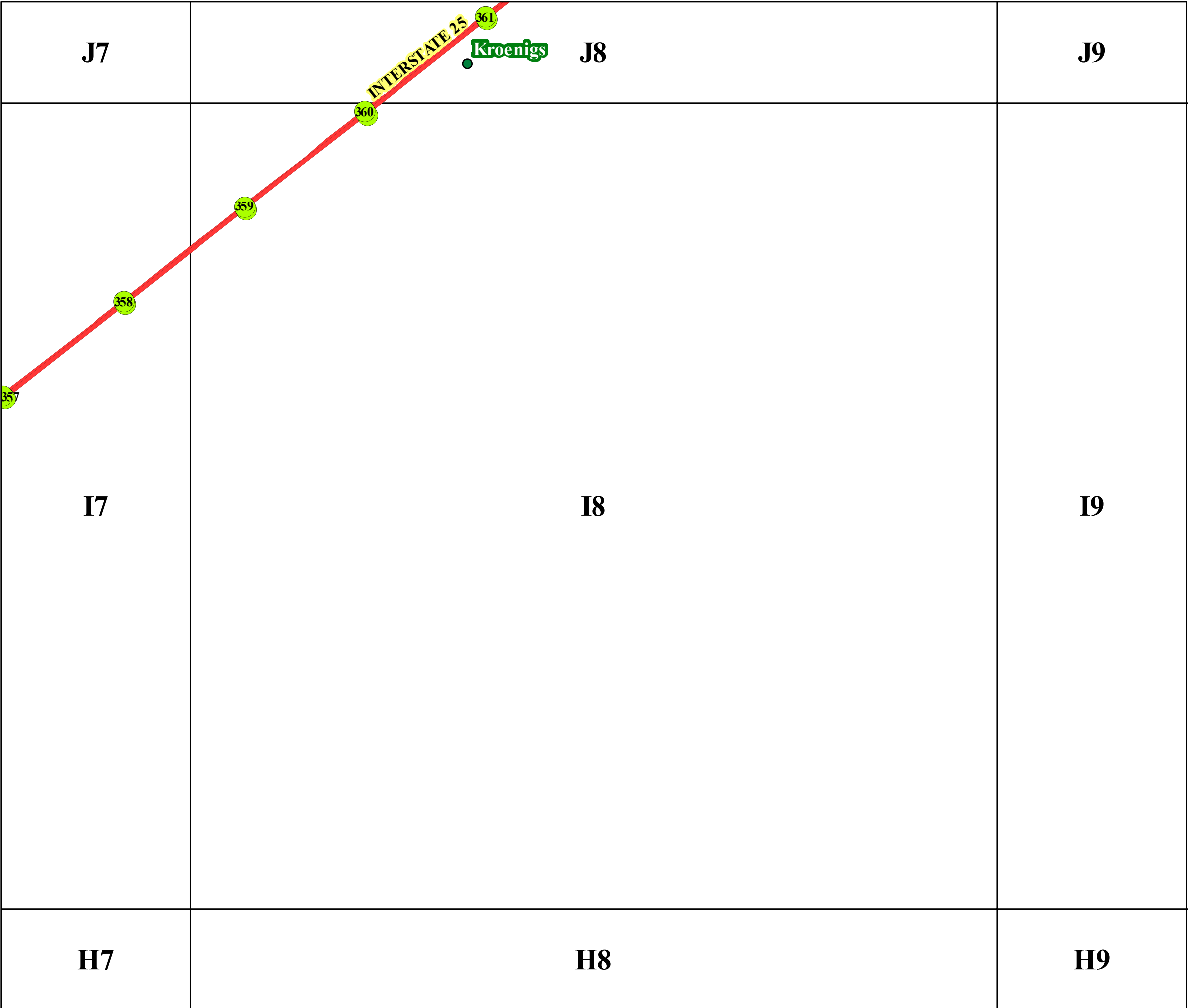
- County Rds
- State Rds
- Federal Rds
- Private & Public Rds
- Towns & Villages
- Mile Markers
- Current Page
- Locator Mask



This product is for informational purposes and may not have been prepared for, or be suitable for legal, engineering, or surveying purposes. Users of this information should review or consult the primary data and information sources to ascertain the usability of the information.

Map created by: Mario H. Vasquez

Wednesday, April 23, 2014



Current Page Locator Mask

**San Miguel County Map Book
2014**

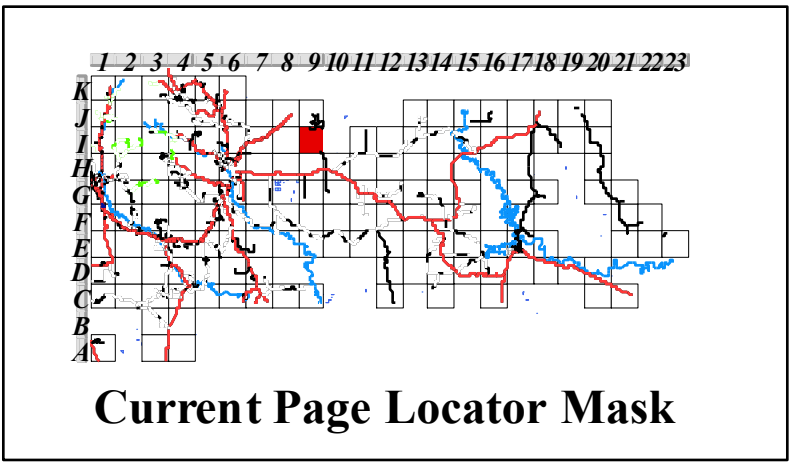
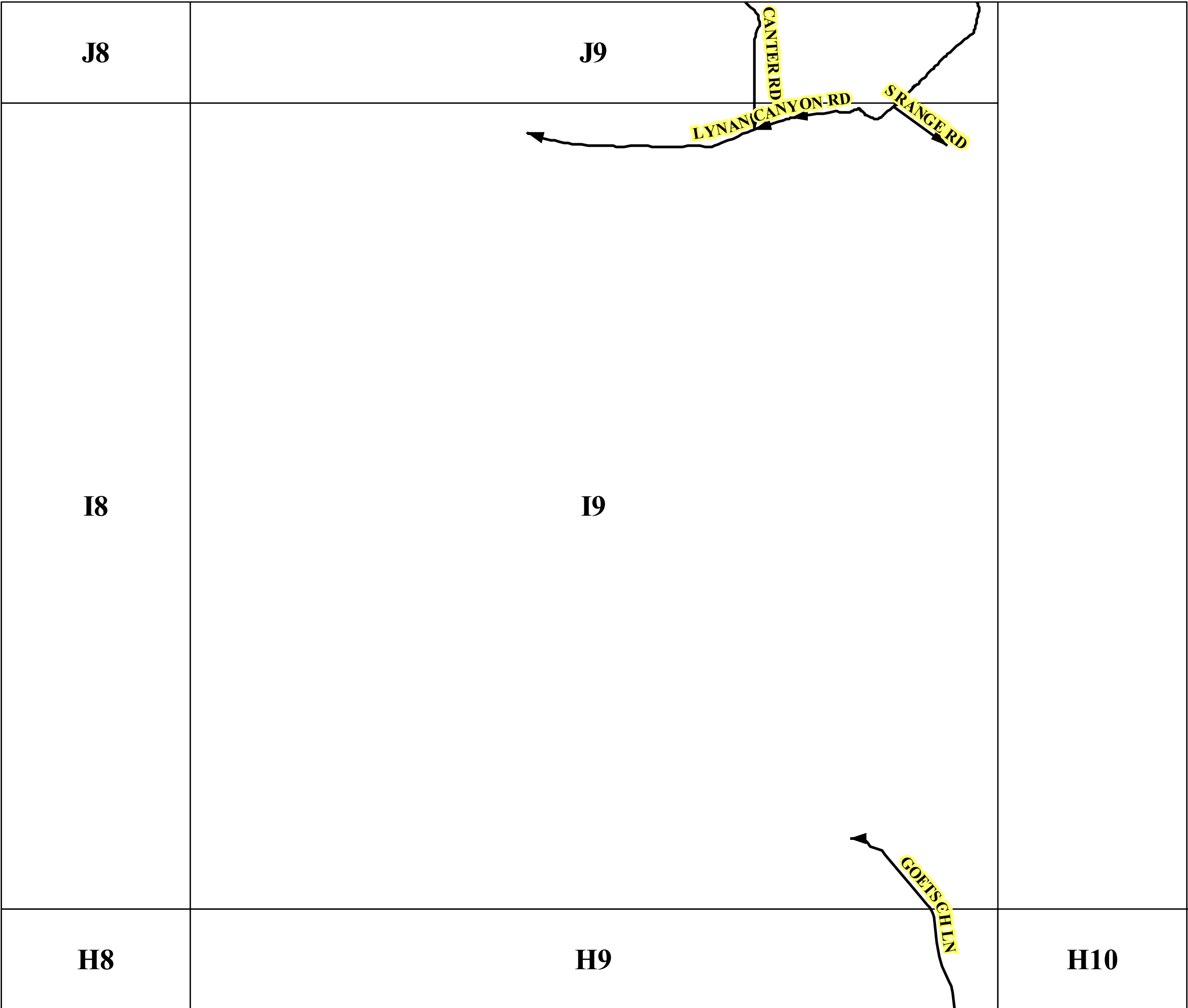


- County Rds
- ▶ State Rds
- - - -▶ Federal Rds
- Private & Public Rds
- Towns & Villages
- Mile Markers
- Current Page
- Locator Mask



This product is for informational purposes and may not have been prepared for, or be suitable for legal, engineering, or surveying purposes. Users of this information should review or consult the primary data and information sources to ascertain the usability of the information.

Map created by: Mario H. Vasquez
Wednesday, April 23, 2014



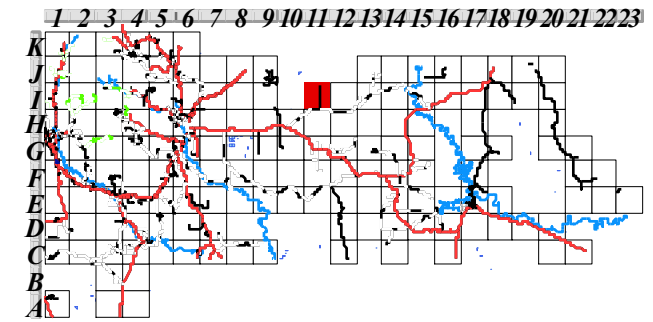
San Miguel County Map Book
2014



- County Rds
- ▶ State Rds
- ▶ Federal Rds
- Private & Public Rds
- Towns & Villages
- Mile Markers
- Current Page
- Locator Mask



This product is for informational purposes and may not have been prepared for, or be suitable for legal, engineering, or surveying purposes. Users of this information should review or consult the primary data and information sources to ascertain the usability of the information.



Current Page Locator Mask

San Miguel County Map Book
2014



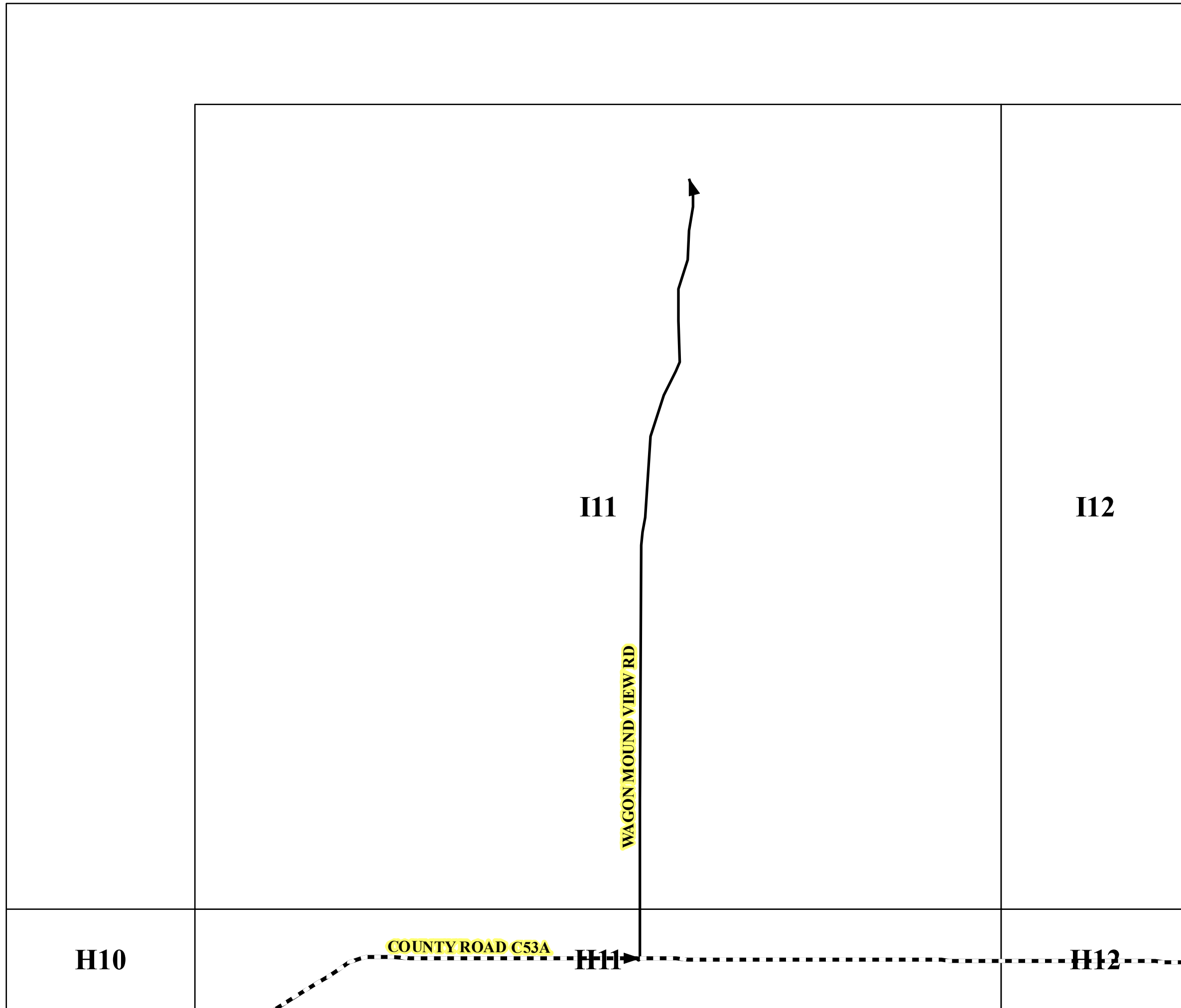
- County Rds
- ▶ State Rds
- ▶ Federal Rds
- Private & Public Rds
- Towns & Villages
- Mile Markers
- Current Page
- Locator Mask



This product is for informational purposes and may not have been prepared for, or be suitable for legal, engineering, or surveying purposes. Users of this information should review or consult the primary data and information sources to ascertain the usability of the information.

Map created by: Mario H. Vásquez

Wednesday, April 23, 2014



H10

COUNTY ROAD C53A

I11

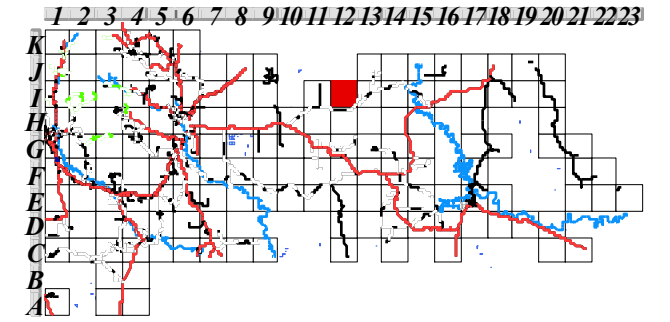
WAGON MOUND VIEW RD

H11

I12

H12









J13



Current Page Locator Mask

San Miguel County Map Book 2014



-  County Rds
-  State Rds
-  Federal Rds
-  Private & Public Rds
-  Towns & Villages
-  Mile Markers
-  Current Page
-  Locator Mask



This product is for informational purposes and may not have been prepared for, or be suitable for legal, engineering, or surveying purposes. Users of this information should review or consult the primary data and information sources to ascertain the usability of the information.

Map created by: Mario H. Vasquez

Wednesday, April 23, 2014

Page Number: 119

Page Name: I12

I11

I12

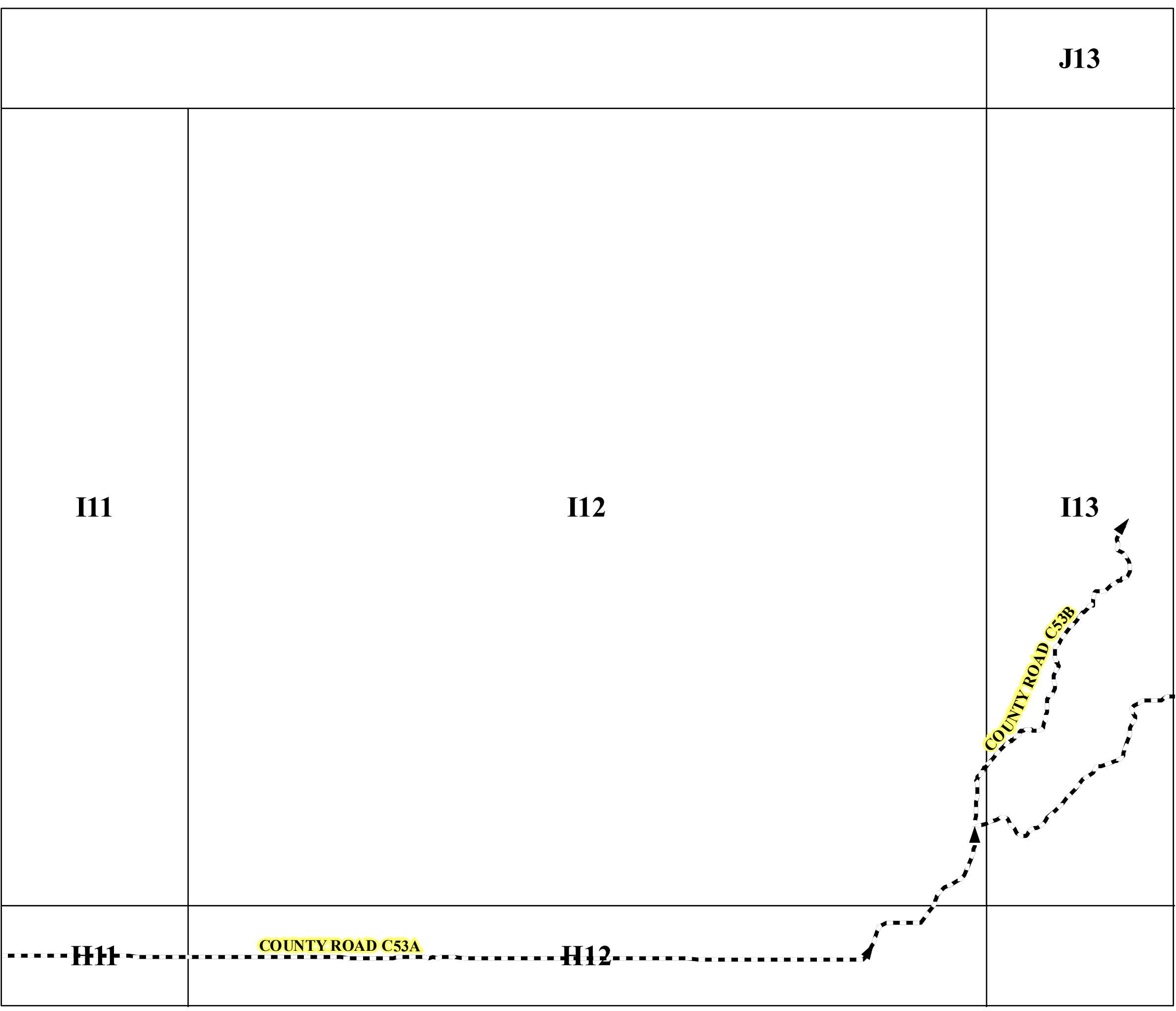
I13

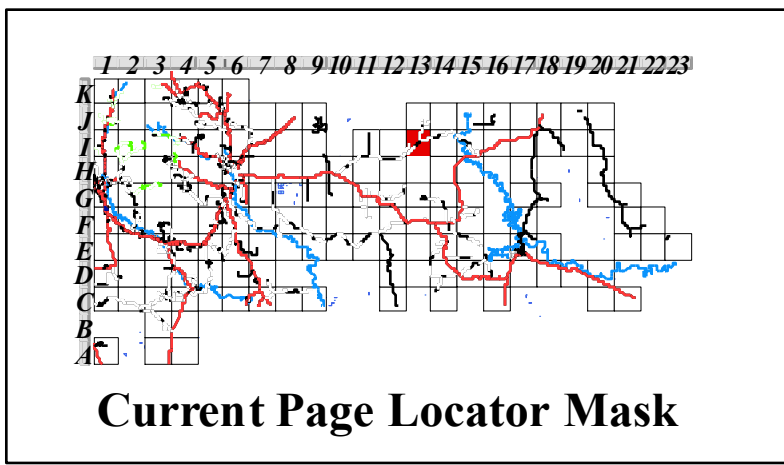
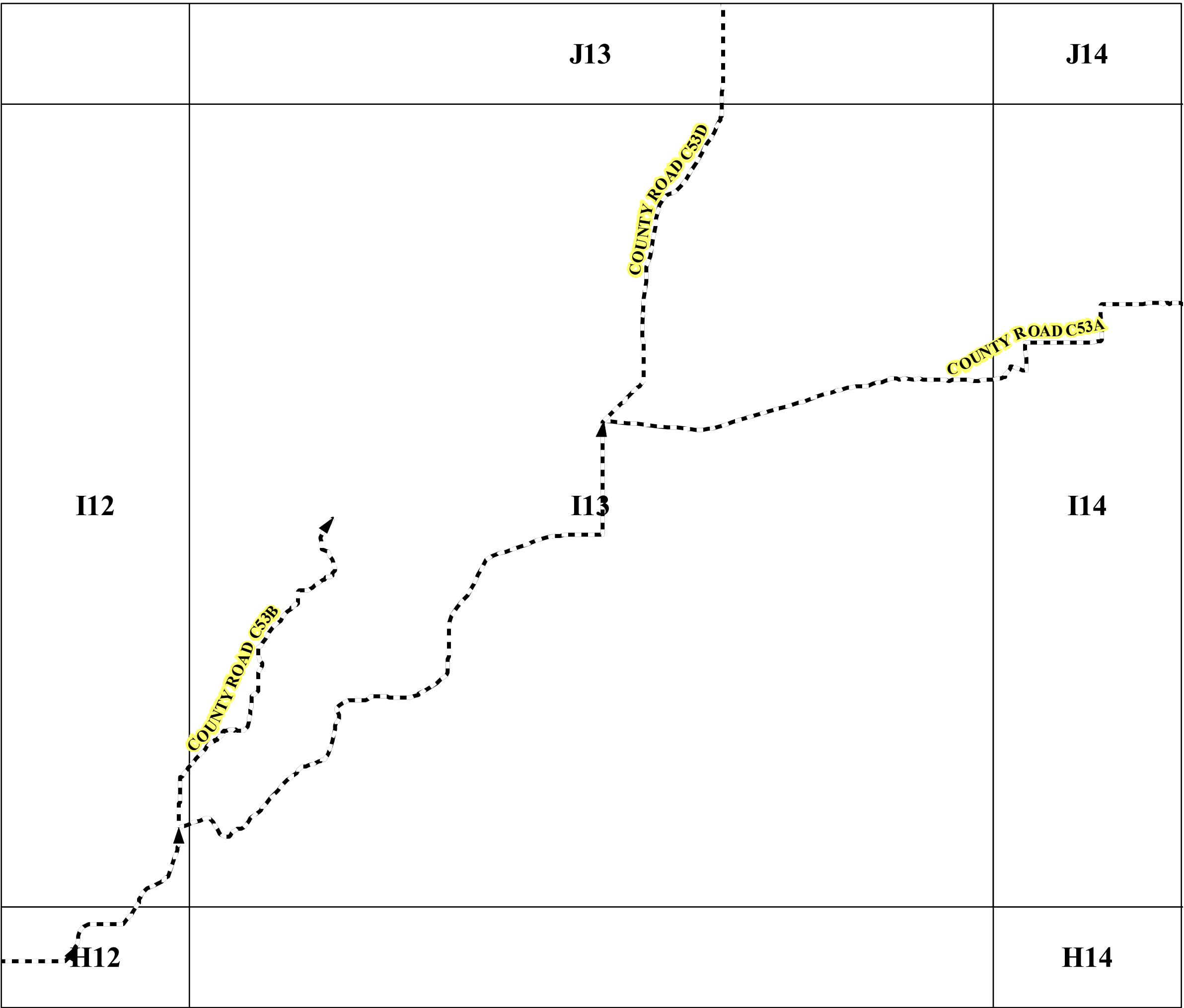
H11

COUNTY ROAD C53A

H12








COUNTY ROAD C53B





San Miguel County Map Book
2014



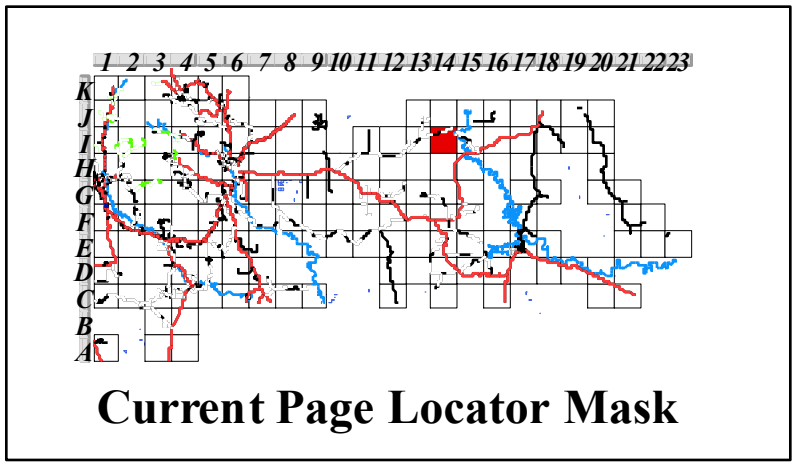
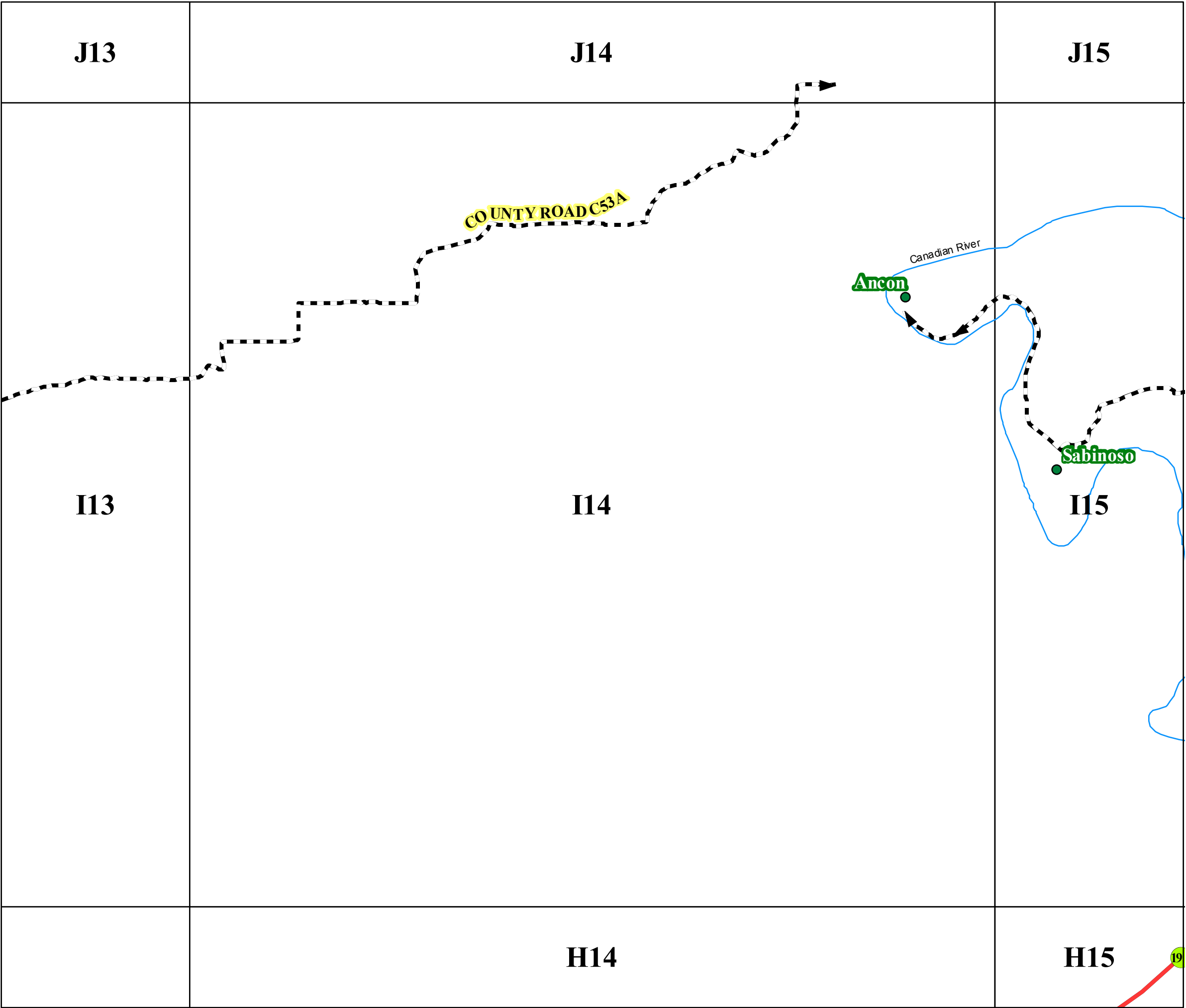
-  County Rds
-  State Rds
-  Federal Rds
-  Private & Public Rds
-  Towns & Villages
-  Mile Markers
-  Current Page Locator Mask



This product is for informational purposes and may not have been prepared for, or be suitable for legal, engineering, or surveying purposes. Users of this information should review or consult the primary data and information sources to ascertain the usability of the information.

Map created by: Mario H. Vasquez

Wednesday, April 23, 2014



San Miguel County Map Book
2014

The north arrow points upwards. The seal of San Miguel County, State of New Mexico, is circular and features a landscape with mountains, a river, and a sun. The text around the seal reads "SAN MIGUEL COUNTY" and "STATE OF NEW MEXICO" with "EST. 1844" at the bottom.

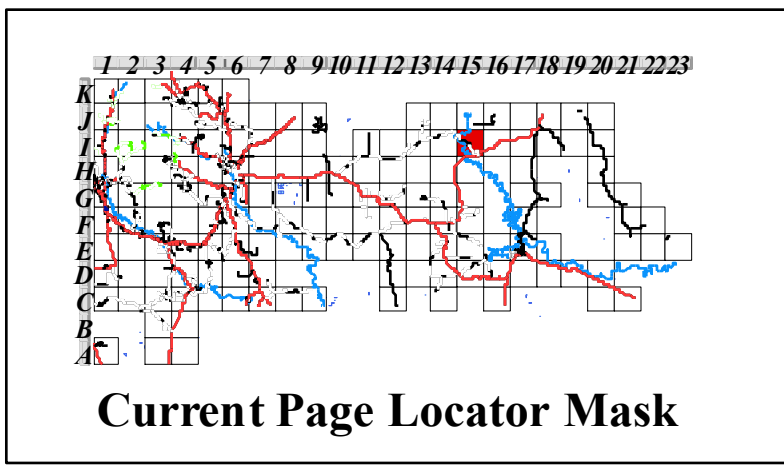
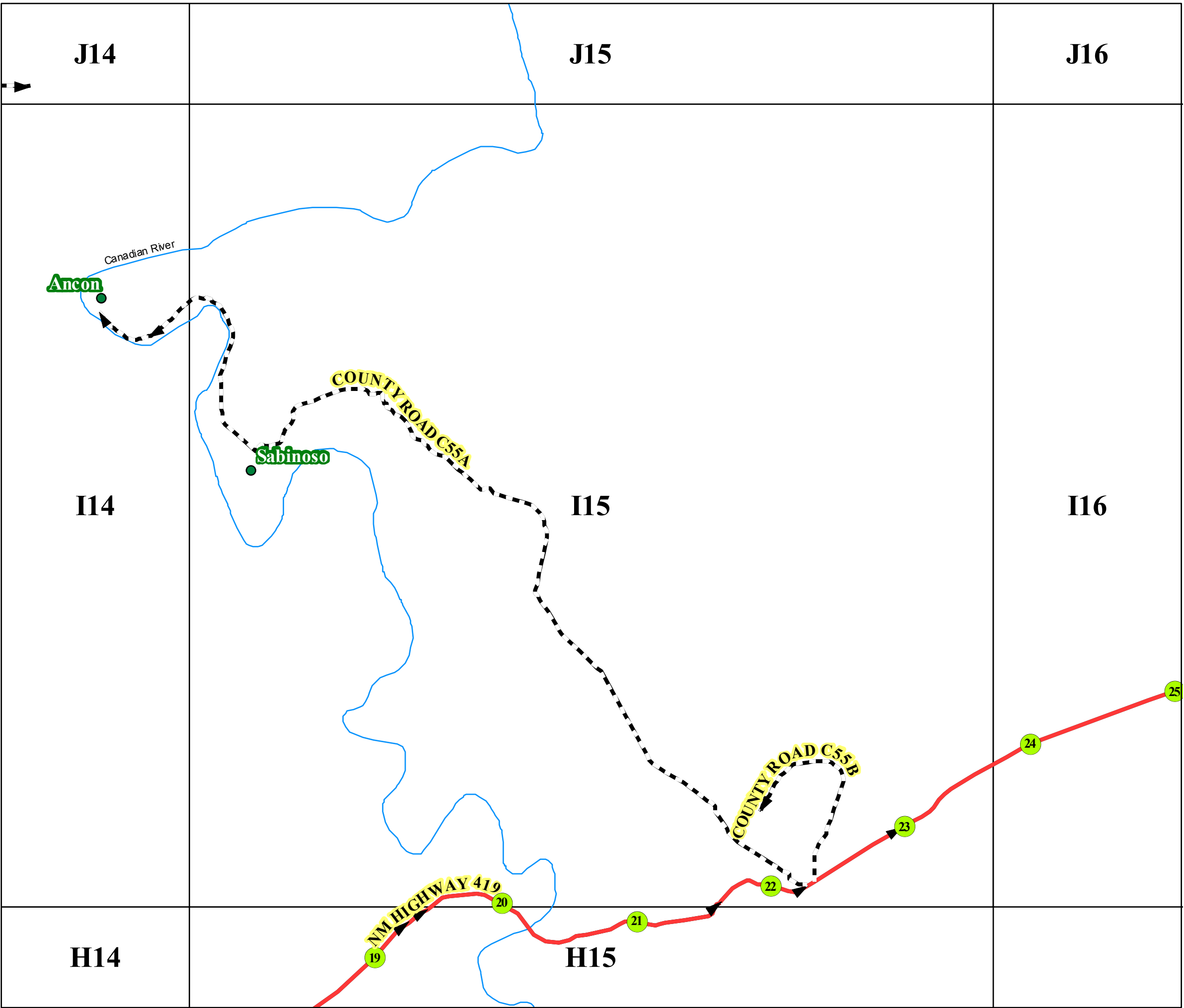
- County Rds
- State Rds
- Federal Rds
- Private & Public Rds
- Towns & Villages
- Mile Markers
- Current Page
- Locator Mask

Miles

0 0.5 1 2

This product is for informational purposes and may not have been prepared for, or be suitable for legal, engineering, or surveying purposes. Users of this information should review or consult the primary data and information sources to ascertain the usability of the information.

Map created by: Mario H. Vasquez
Wednesday, April 23, 2014



San Miguel County Map Book
2014



- County Rds
- State Rds
- Federal Rds
- Private & Public Rds
- Towns & Villages
- Mile Markers
- Current Page
- Locator Mask



This product is for informational purposes and may not have been prepared for, or be suitable for legal, engineering, or surveying purposes. Users of this information should review or consult the primary data and information sources to ascertain the usability of the information.

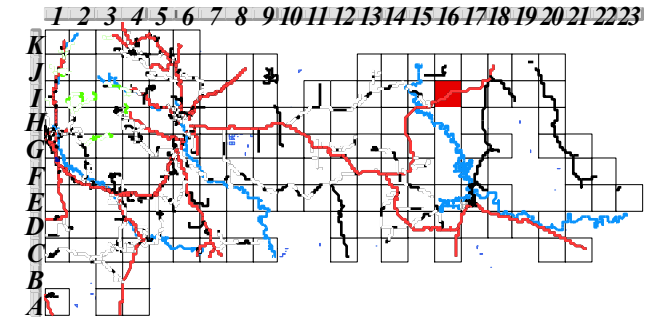
Map created by: Mario H. Vasquez

Wednesday, April 23, 2014

J15

J16

J17



Current Page Locator Mask

San Miguel County Map Book
2014



- County Rds
- State Rds
- Federal Rds
- Private & Public Rds
- Towns & Villages
- Mile Markers
- Current Page
- Locator Mask



This product is for informational purposes and may not have been prepared for, or be suitable for legal, engineering, or surveying purposes. Users of this information should review or consult the primary data and information sources to ascertain the usability of the information.

Map created by: Mario H. Vasquez

Wednesday, April 23, 2014


Page Number: 123

Page Name: I16

I15

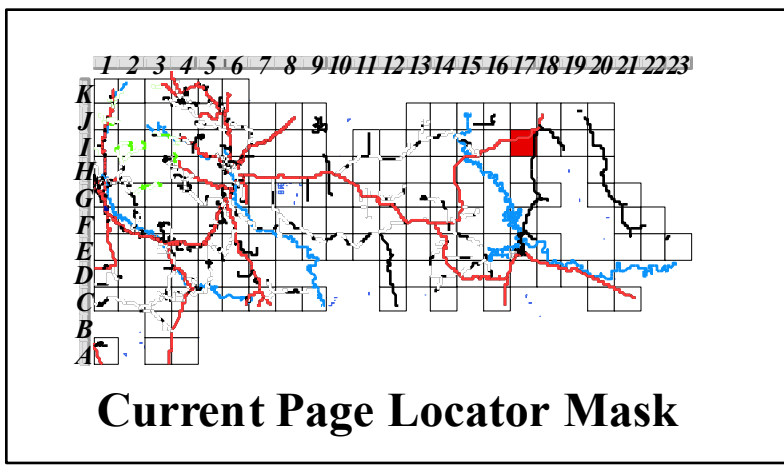
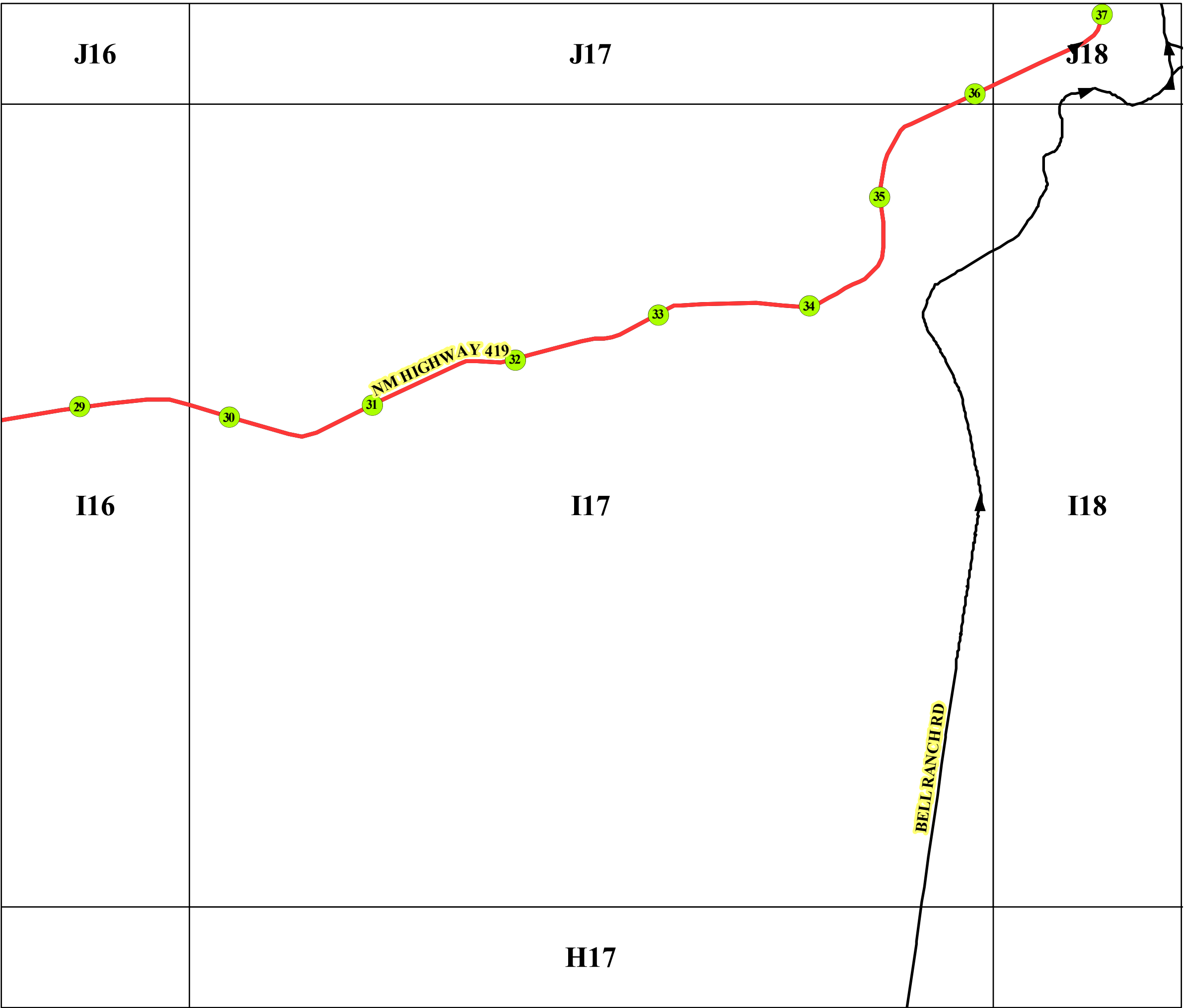
I16

I17










H15

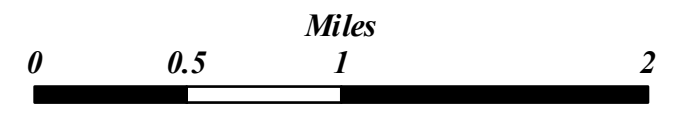
H17



San Miguel County Map Book
2014



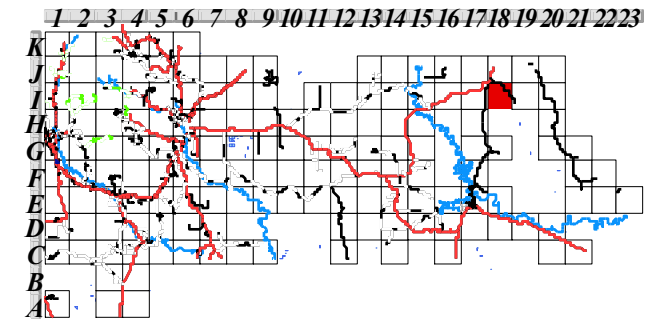
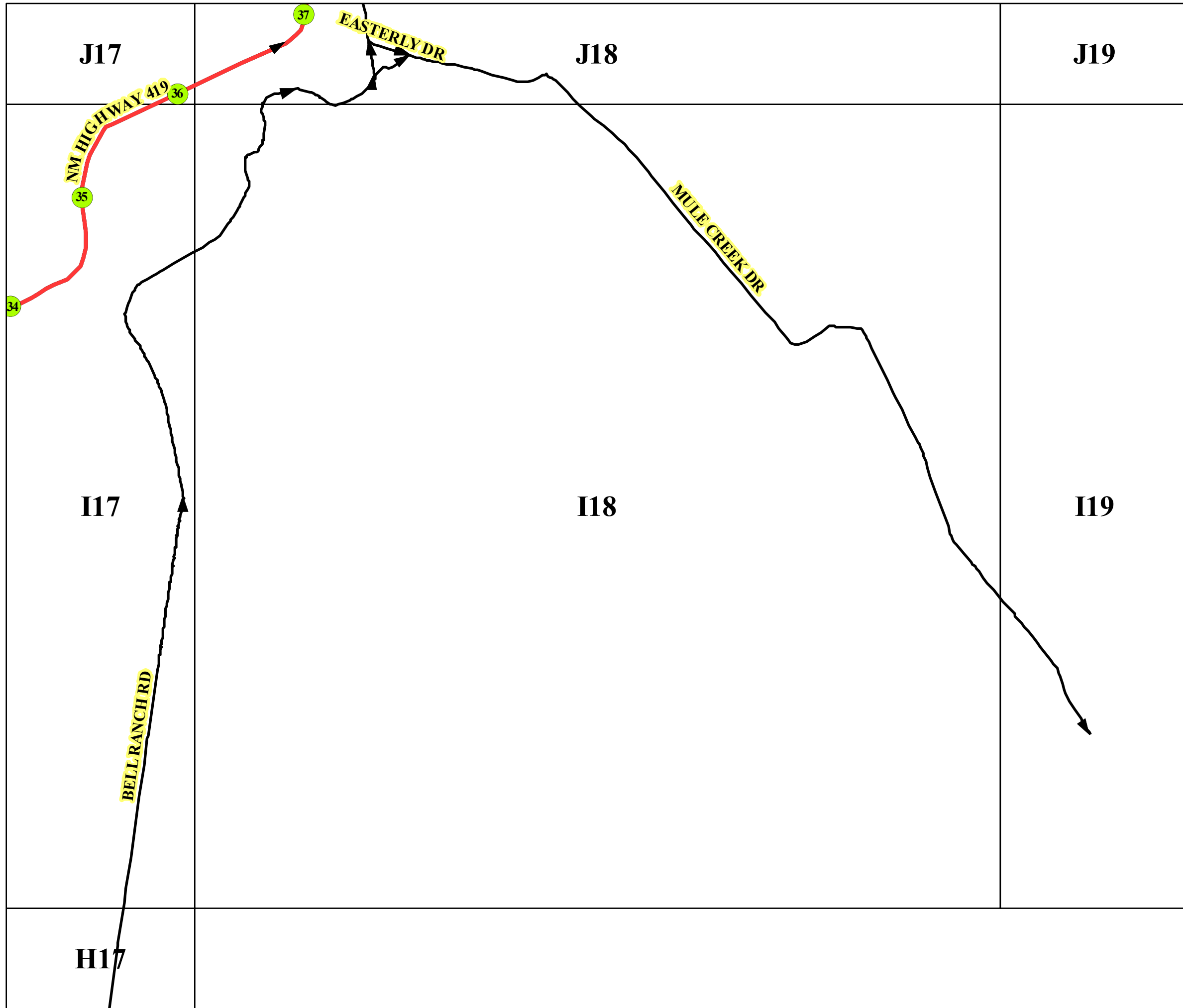
-  County Rds
-  State Rds
-  Federal Rds
-  Private & Public Rds
-  Towns & Villages
-  Mile Markers
-  Current Page Locator Mask



This product is for informational purposes and may not have been prepared for, or be suitable for legal, engineering, or surveying purposes. Users of this information should review or consult the primary data and information sources to ascertain the usability of the information.

Map created by: Mario H. Vasquez









Wednesday, April 23, 2014



Current Page Locator Mask

San Miguel County Map Book
2014



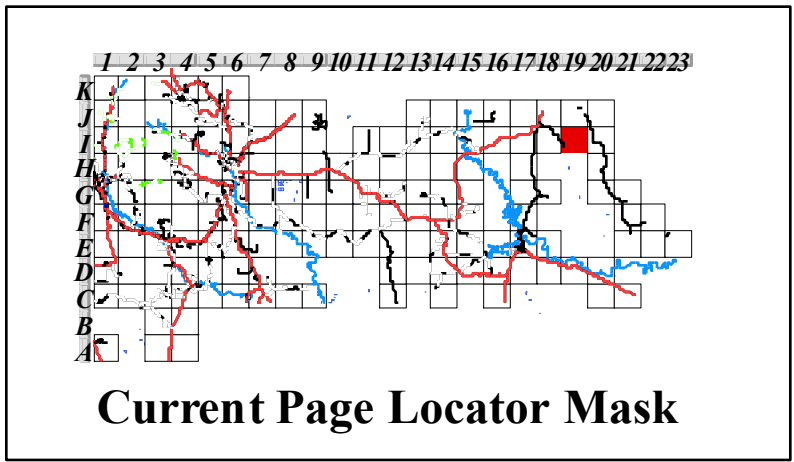
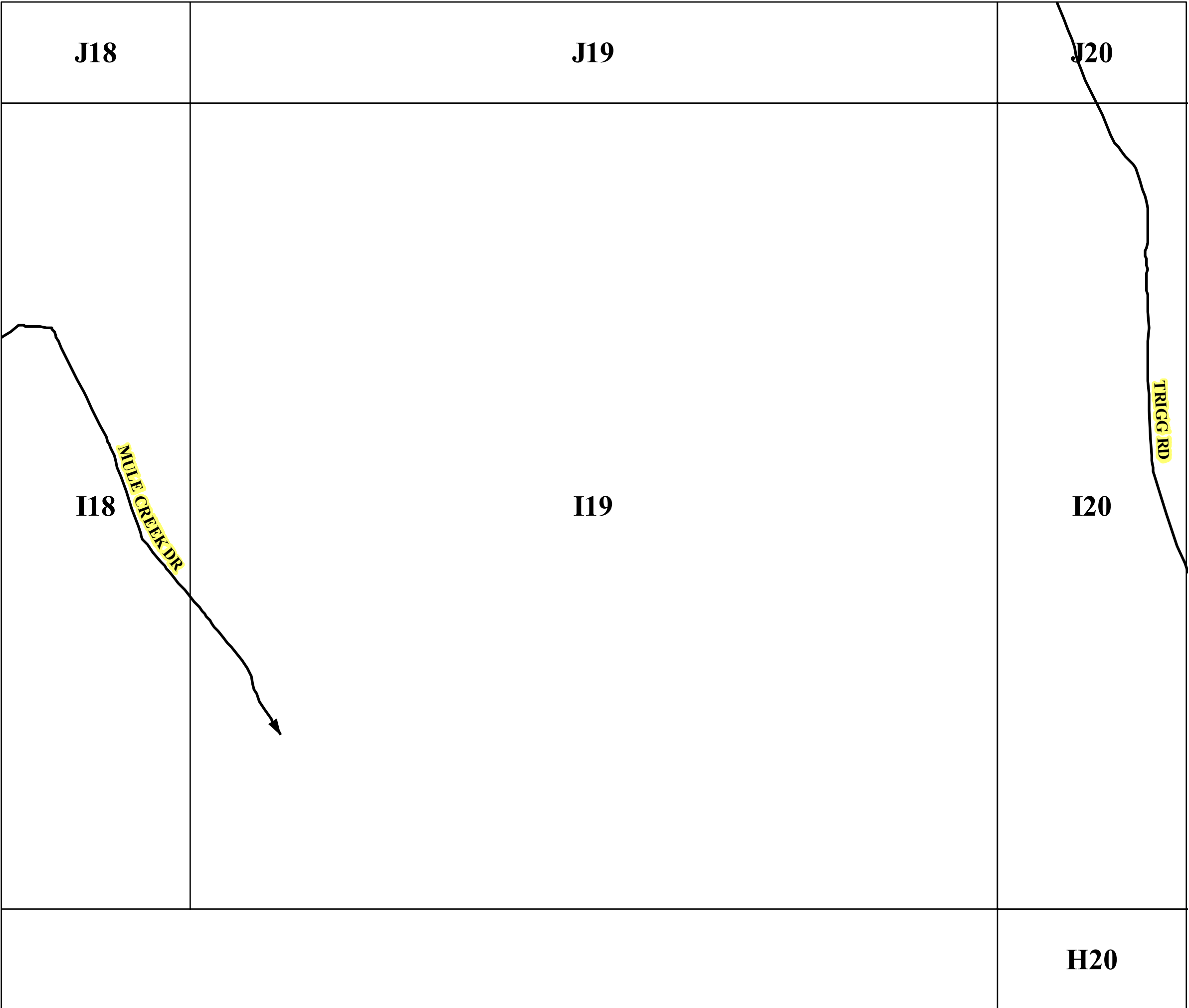
-  County Rds
-  State Rds
-  Federal Rds
-  Private & Public Rds
-  Towns & Villages
-  Mile Markers
-  Current Page
-  Locator Mask



This product is for informational purposes and may not have been prepared for, or be suitable for legal, engineering, or surveying purposes. Users of this information should review or consult the primary data and information sources to ascertain the usability of the information.

Map created by: Mario H. Vasquez

Wednesday, April 23, 2014



San Miguel County Map Book
2014



- County Rds
- ▶ State Rds
- ▶ Federal Rds
- Private & Public Rds
- Towns & Villages
- Mile Markers
- Current Page
- Locator Mask



This product is for informational purposes and may not have been prepared for, or be suitable for legal, engineering, or surveying purposes. Users of this information should review or consult the primary data and information sources to ascertain the usability of the information.

Map created by: Mario H. Vasquez

Wednesday, April 23, 2014

J19

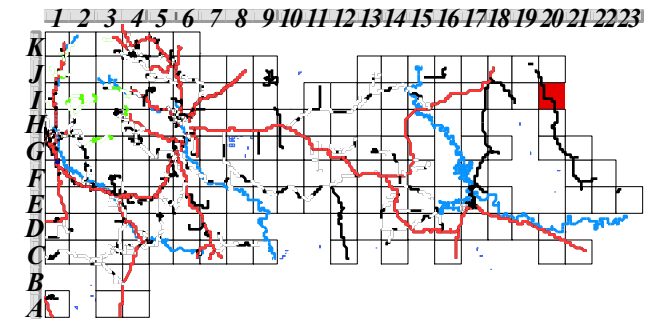
J20

I19

I20

H20








TRIGG RD



Current Page Locator Mask

San Miguel County Map Book 2014



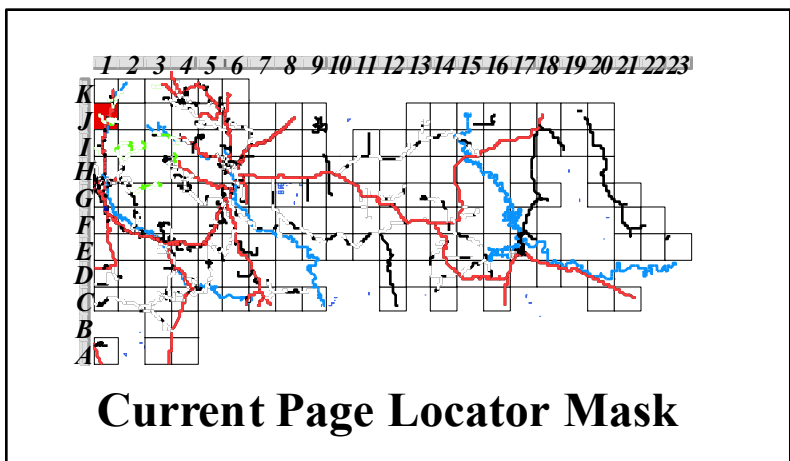
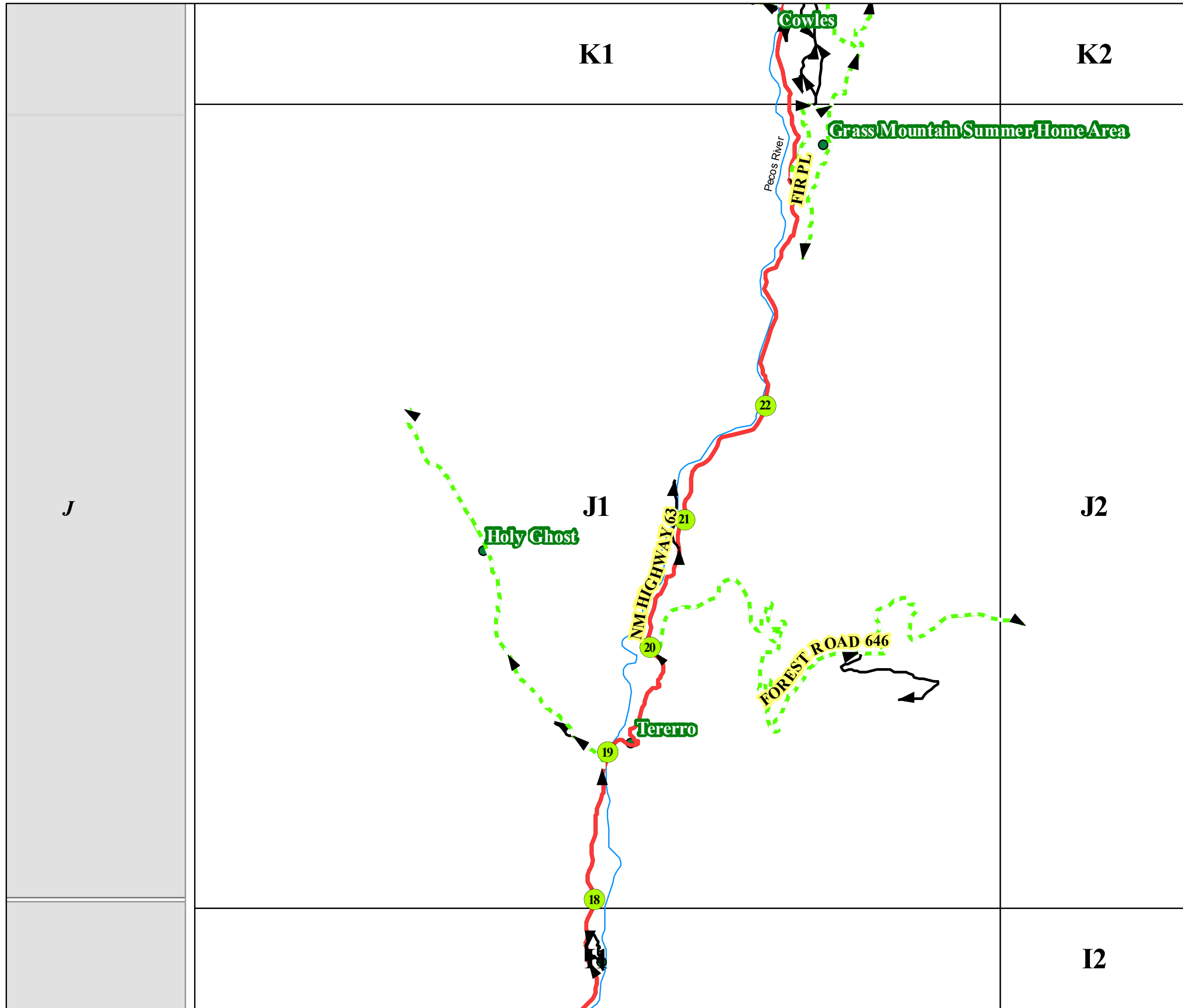
-  County Rds
-  State Rds
-  Federal Rds
-  Private & Public Rds
-  Towns & Villages
-  Mile Markers
-  Current Page Locator Mask



This product is for informational purposes and may not have been prepared for, or be suitable for legal, engineering, or surveying purposes. Users of this information should review or consult the primary data and information sources to ascertain the usability of the information.









Map created by: Mario H. Vasquez

Wednesday, April 23, 2014



San Miguel County Map Book
2014



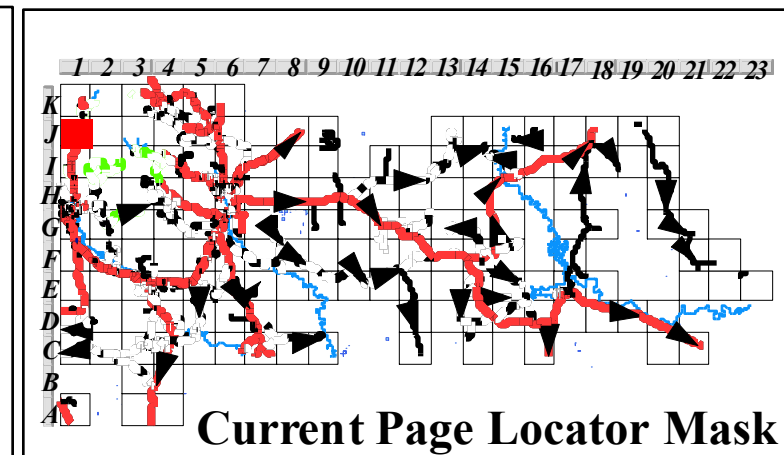
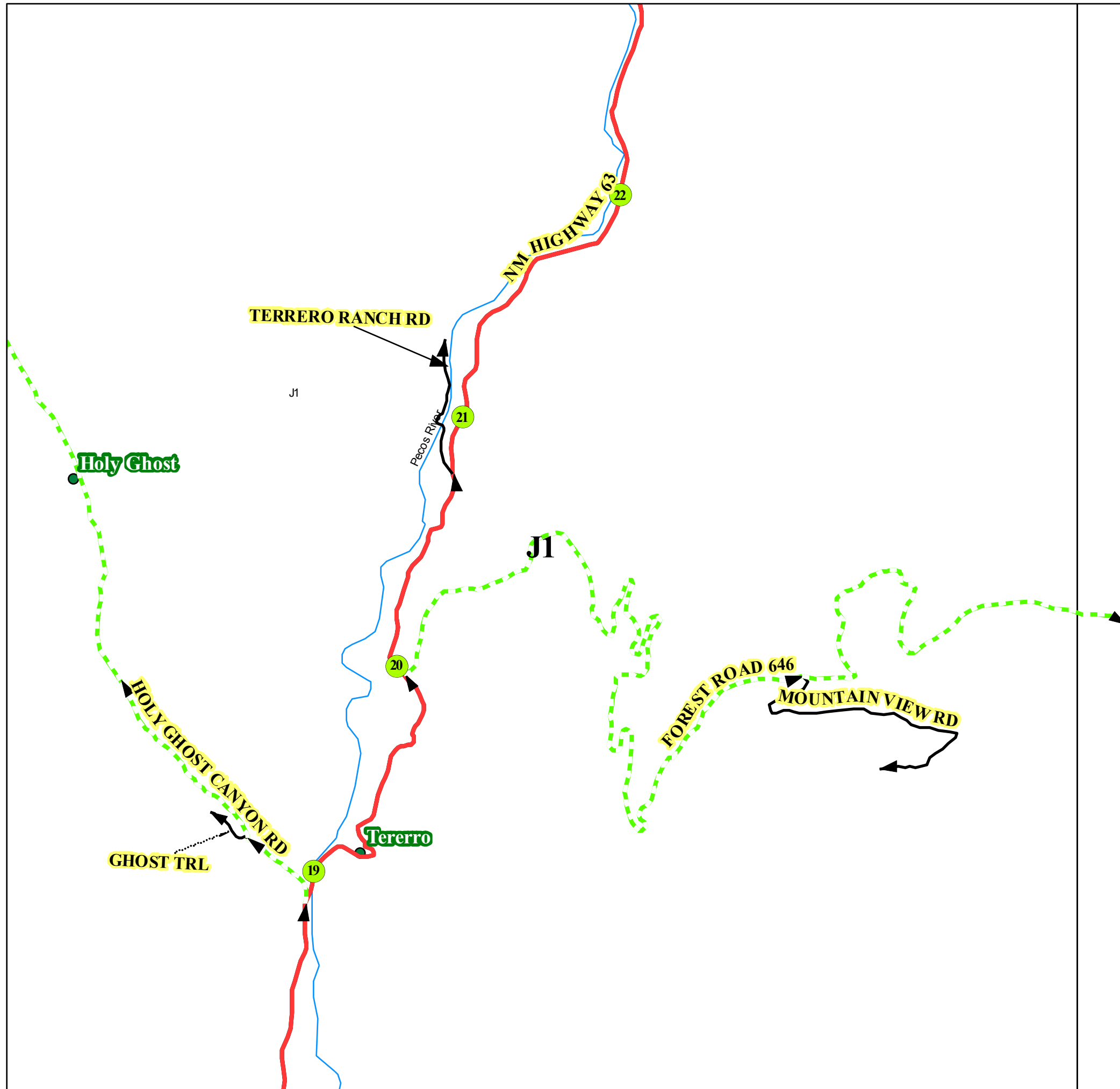
-  County Rds
-  State Rds
-  Federal Rds
-  Private & Public Rds
-  Towns & Villages
-  Mile Markers
-  Current Page
-  Locator Mask



This product is for informational purposes and may not have been prepared for, or be suitable for legal, engineering, or surveying purposes. Users of this information should review or consult the primary data and information sources to ascertain the usability of the information.

Map created by: Mario H. Vasquez

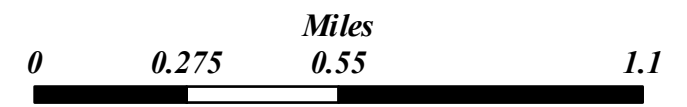
Wednesday, April 23, 2014



San Miguel County Map Book
2014



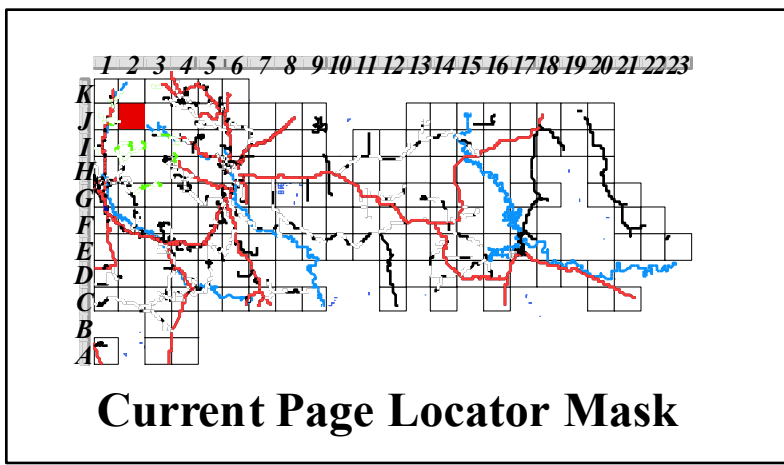
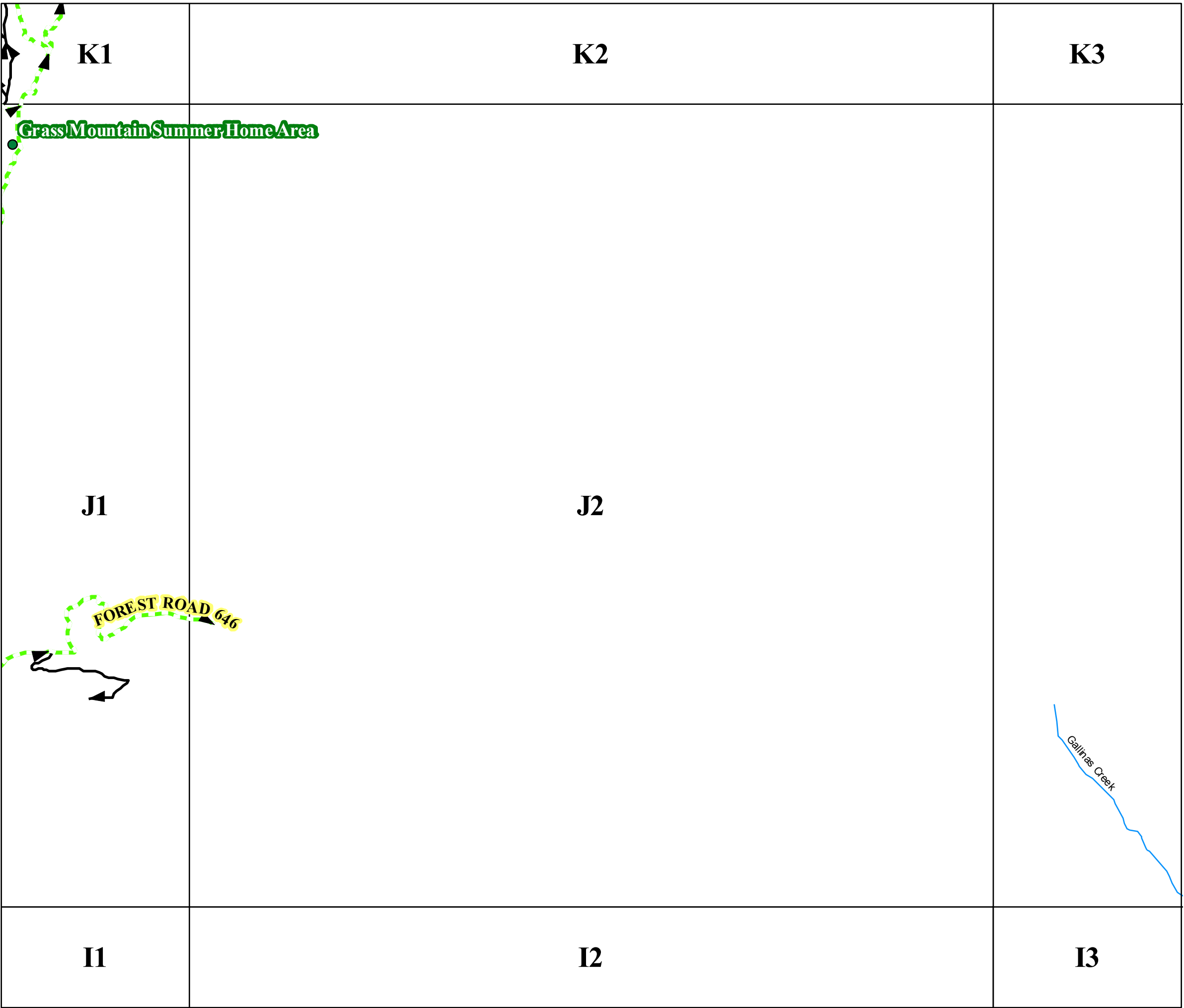
- County Rds
- State Rds
- Federal Rds
- Private & Public Rds
- Towns & Villages
- Mile Markers
- Current Page
- Locator Mask



This product is for informational purposes and may not have been prepared for, or be suitable for legal, engineering, or surveying purposes. Users of this information should review or consult the primary data and information sources to ascertain the usability of the information.

Map created by: Mario H. Vasquez
Wednesday, April 23, 2014

Page Number: 128a
Page Name: J1 a



San Miguel County Map Book
2014



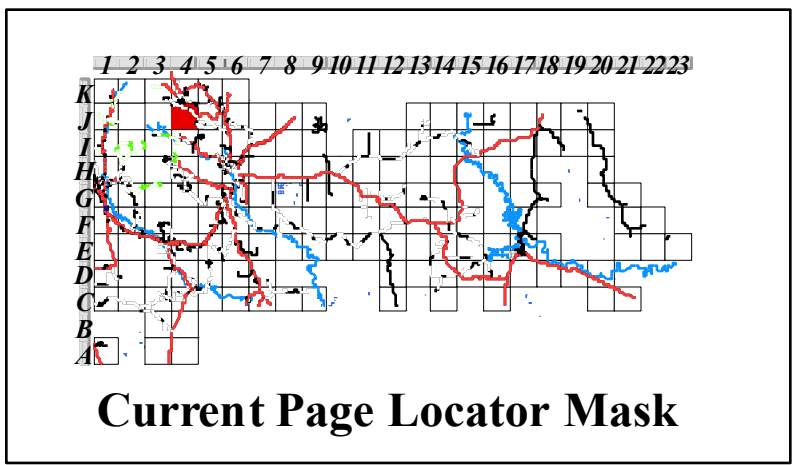
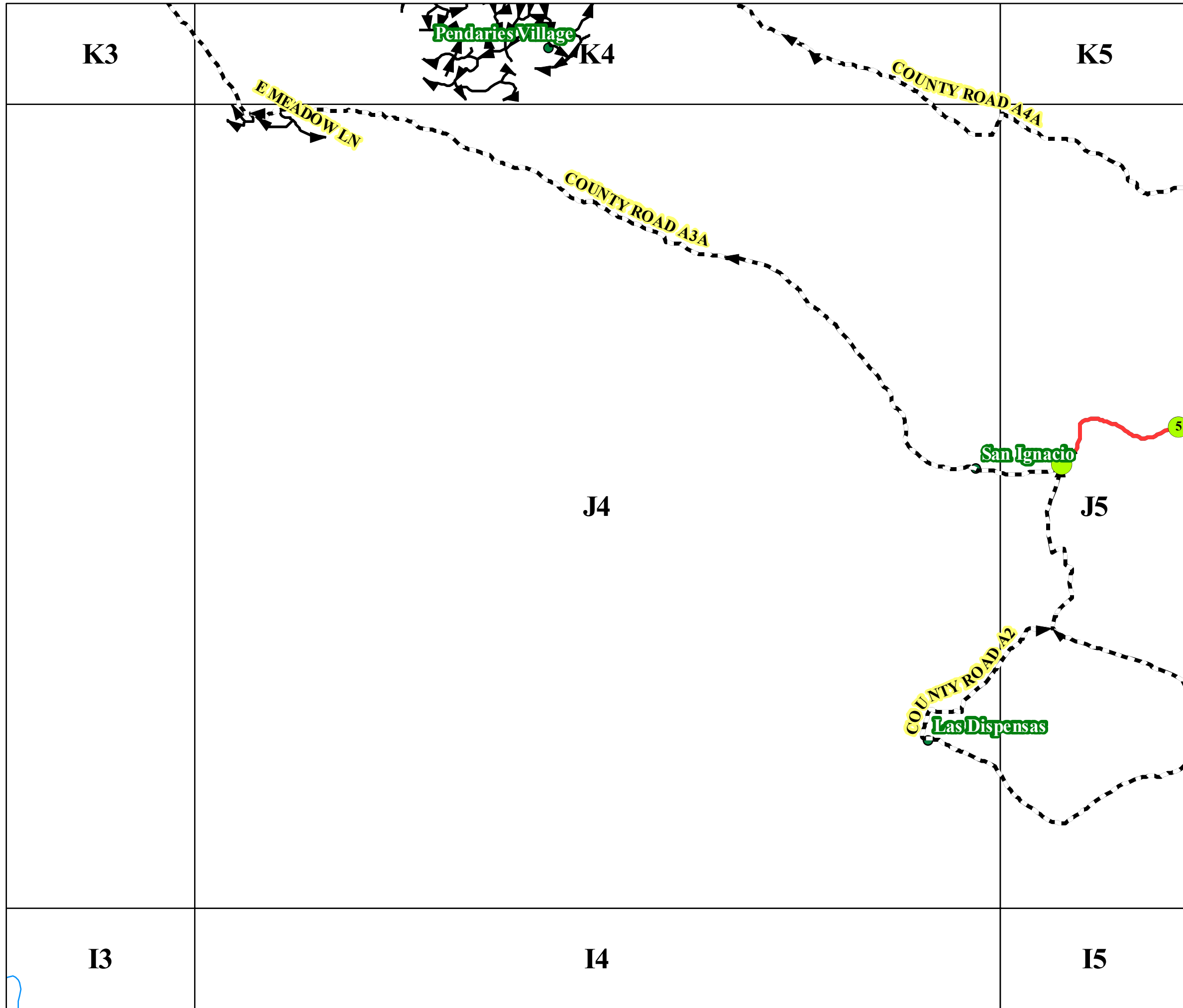
- County Rds
- ▶ State Rds
- ▶ Federal Rds
- Private & Public Rds
- Towns & Villages
- Mile Markers
- Current Page
- Locator Mask



This product is for informational purposes and may not have been prepared for, or be suitable for legal, engineering, or surveying purposes. Users of this information should review or consult the primary data and information sources to ascertain the usability of the information.

Map created by: Mario H. Vasquez

Wednesday, April 23, 2014



San Miguel County Map Book
2014




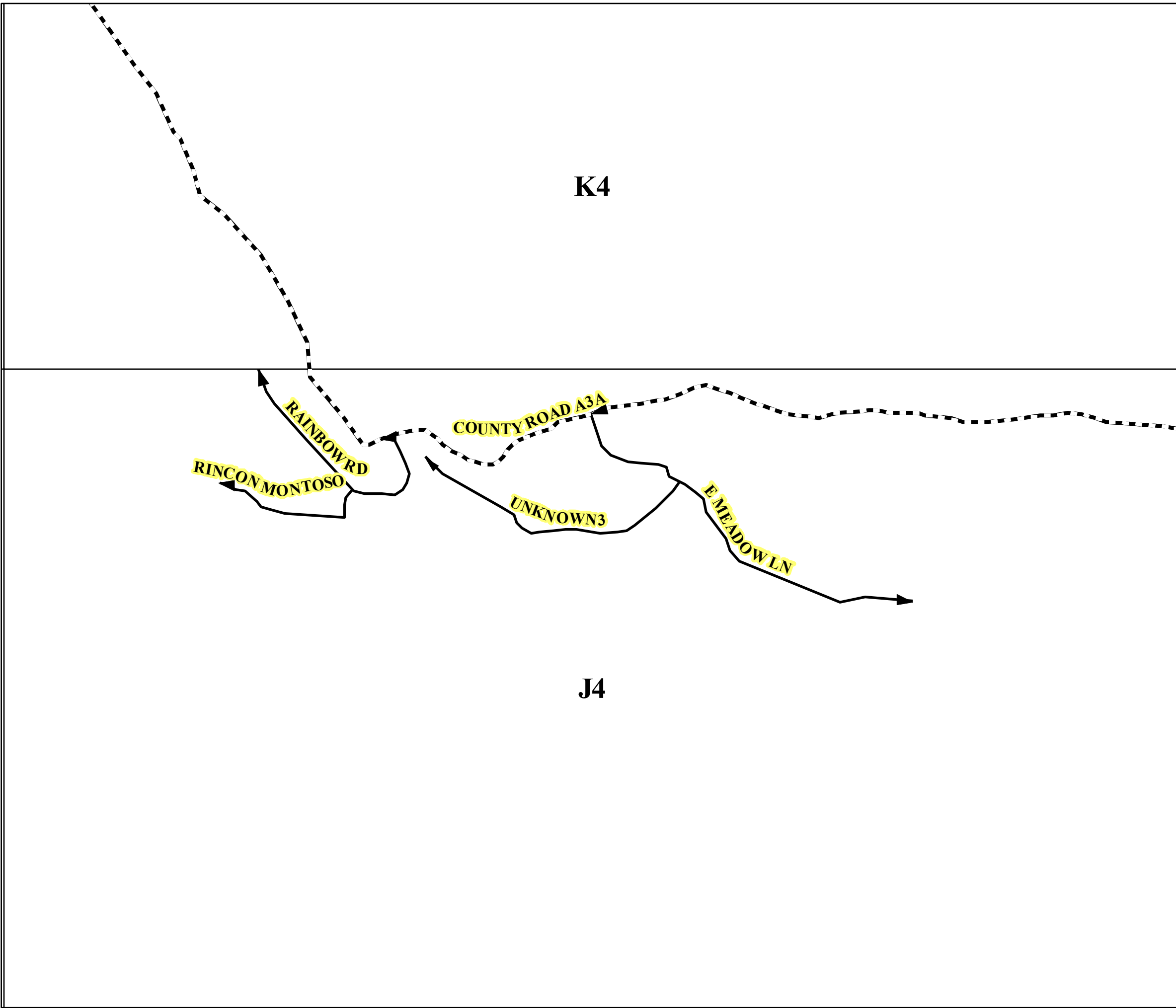
- County Rds
- State Rds
- Federal Rds
- Private & Public Rds
- Towns & Villages
- Mile Markers
- Current Page
- Locator Mask



This product is for informational purposes and may not have been prepared for, or be suitable for legal, engineering, or surveying purposes. Users of this information should review or consult the primary data and information sources to ascertain the usability of the information.








Map created by: Mario H. Vasquez

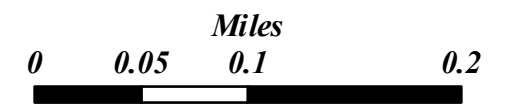
Wednesday, April 23, 2014



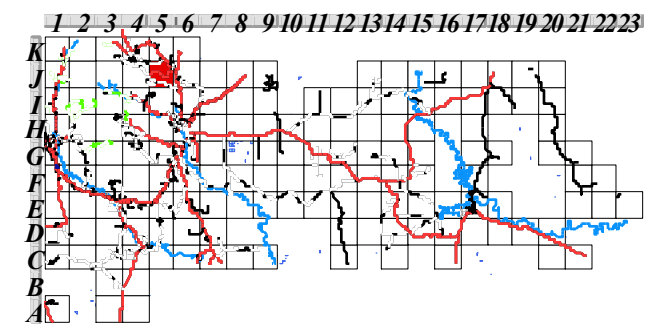
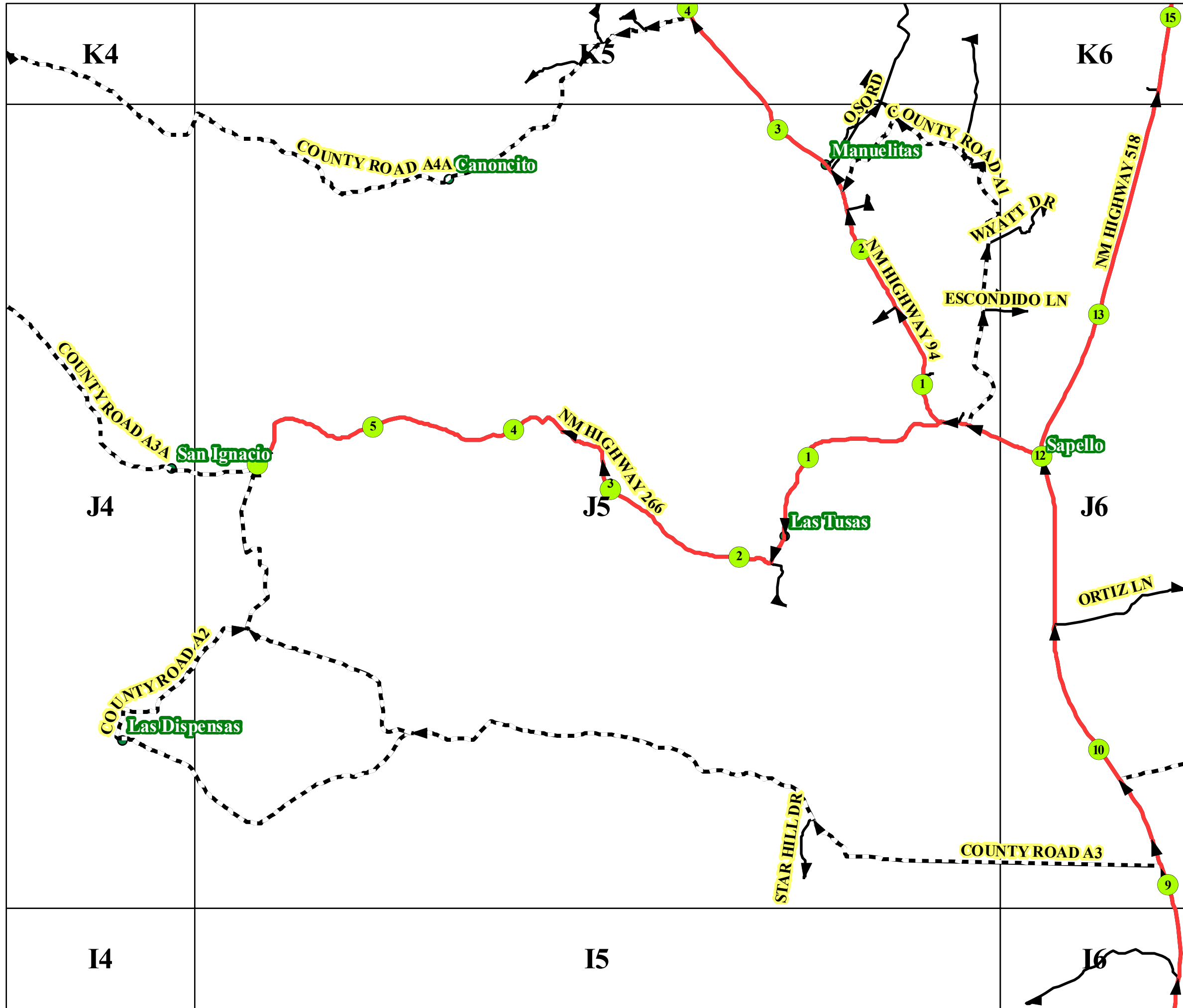
San Miguel County Map Book
2014



-  County Rds
-  State Rds
-  Federal Rds
-  Private & Public Rds
-  Towns & Villages
-  Mile Markers
-  Current Page Locator Mask



This product is for informational purposes and may not have been prepared for, or be suitable for legal, engineering, or surveying purposes. Users of this information should review or consult the primary data and information sources to ascertain the usability of the information.



Current Page Locator Mask

San Miguel County Map Book
2014



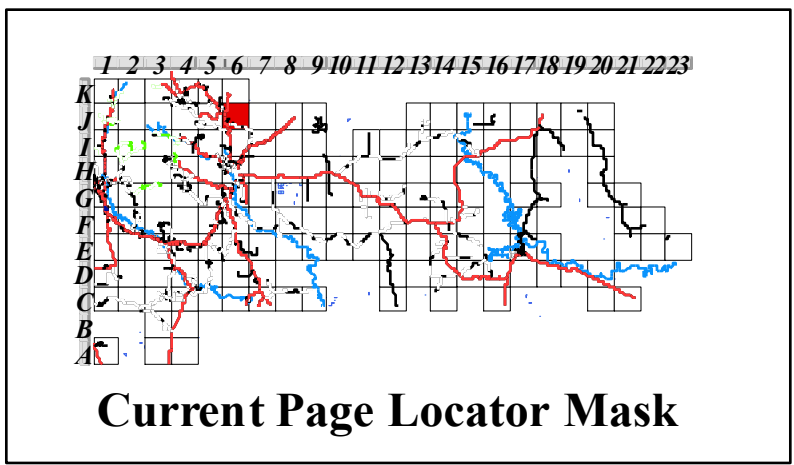
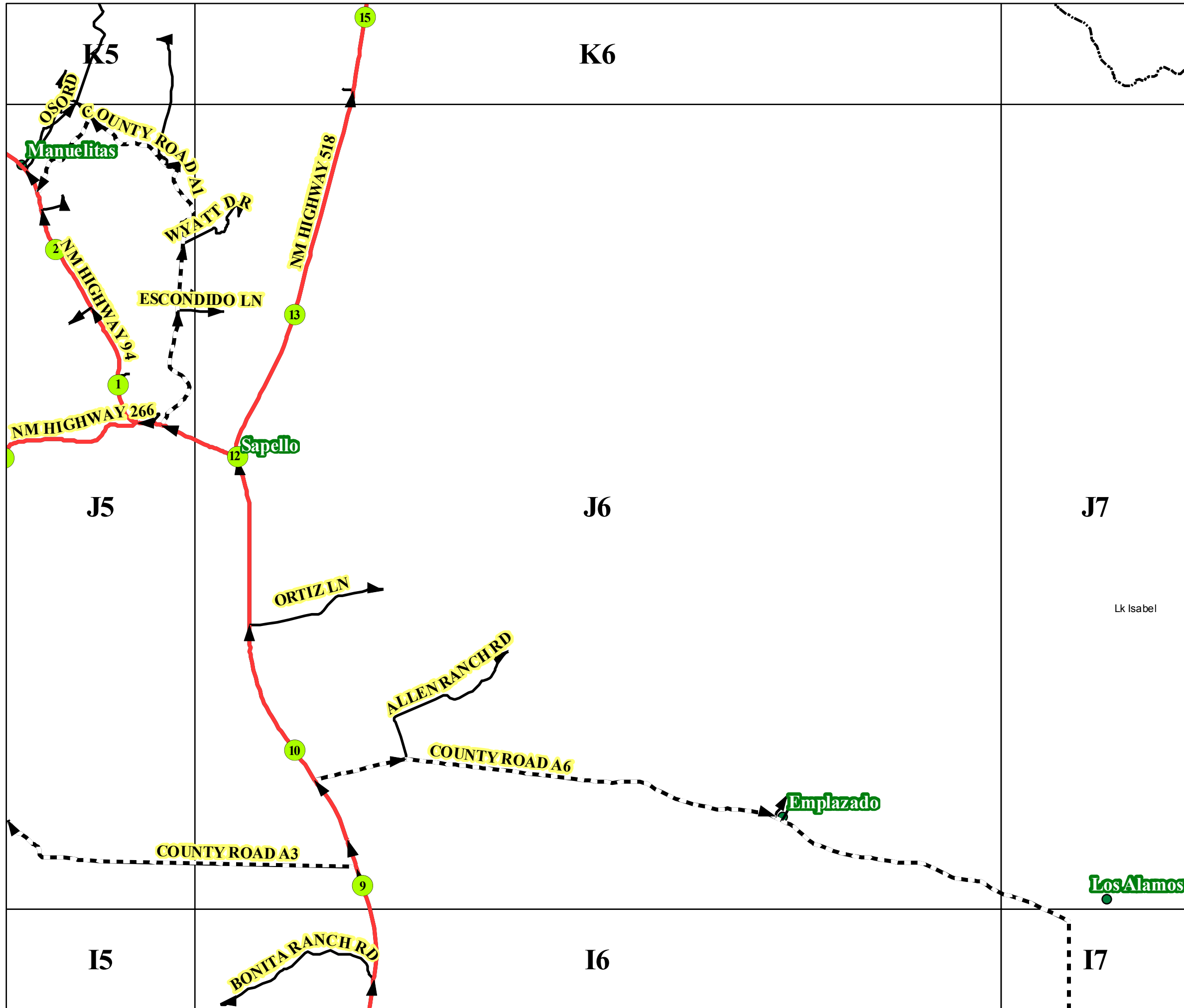
- County Rds
- State Rds
- Federal Rds
- Private & Public Rds
- Towns & Villages
- Mile Markers
- Current Page
- Locator Mask



This product is for informational purposes and may not have been prepared for, or be suitable for legal, engineering, or surveying purposes. Users of this information should review or consult the primary data and information sources to ascertain the usability of the information.

Map created by: Mario H. Vasquez

Wednesday, April 23, 2014



San Miguel County Map Book
2014



- County Rds
- State Rds
- Federal Rds
- Private & Public Rds
- Towns & Villages
- Mile Markers
- Current Page
- Locator Mask

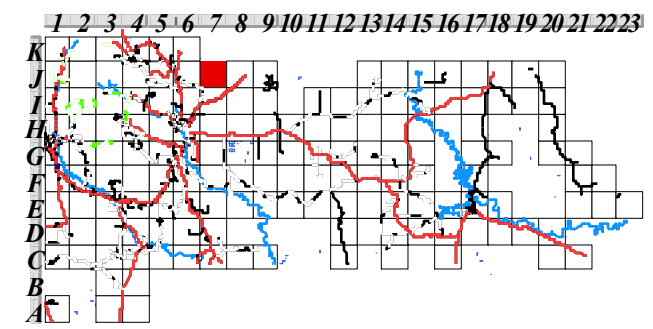



This product is for informational purposes and may not have been prepared for, or be suitable for legal, engineering, or surveying purposes. Users of this information should review or consult the primary data and information sources to ascertain the usability of the information.

Map created by: Mario H. Vasquez

Wednesday, April 23, 2014

K6



Current Page Locator Mask

**San Miguel County Map Book
2014**











J6

J7

J8

Lk Isabel

-  **County Rds**
-  **State Rds**
-  **Federal Rds**
-  **Private & Public Rds**
-  **Towns & Villages**
-  **Mile Markers**
-  **Current Page**
-  **Locator Mask**



COUNTY ROAD A6

Los Alamos

I6

I7

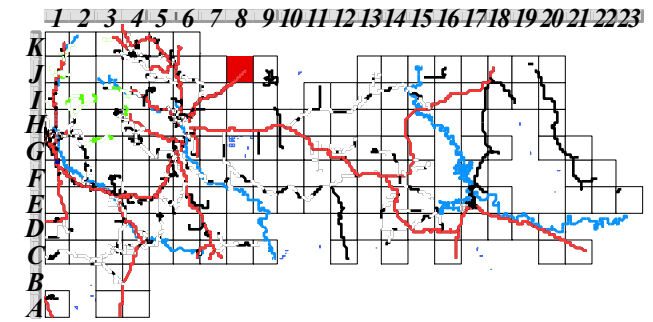
I8

360

This product is for informational purposes and may not have been prepared for, or be suitable for legal, engineering, or surveying purposes. Users of this information should review or consult the primary data and information sources to ascertain the usability of the information.

Map created by: Mario H. Vasquez









Wednesday, April 23, 2014



Current Page Locator Mask

San Miguel County Map Book
2014



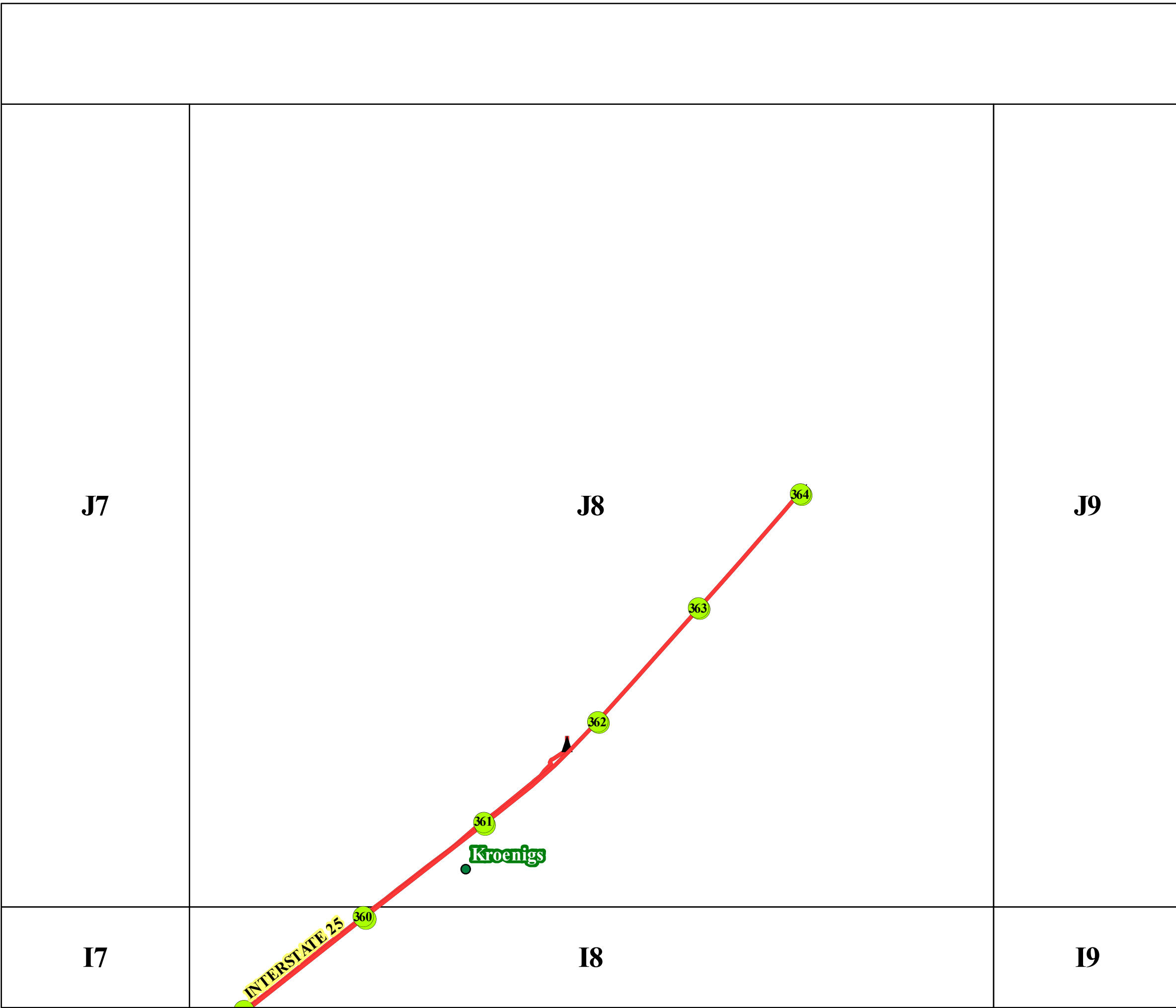
-  County Rds
-  State Rds
-  Federal Rds
-  Private & Public Rds
-  Towns & Villages
-  Mile Markers
-  Current Page
-  Locator Mask

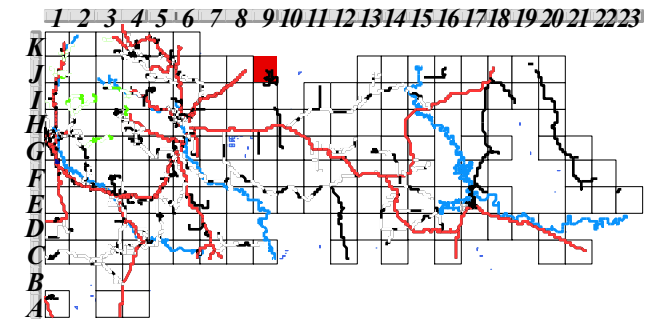
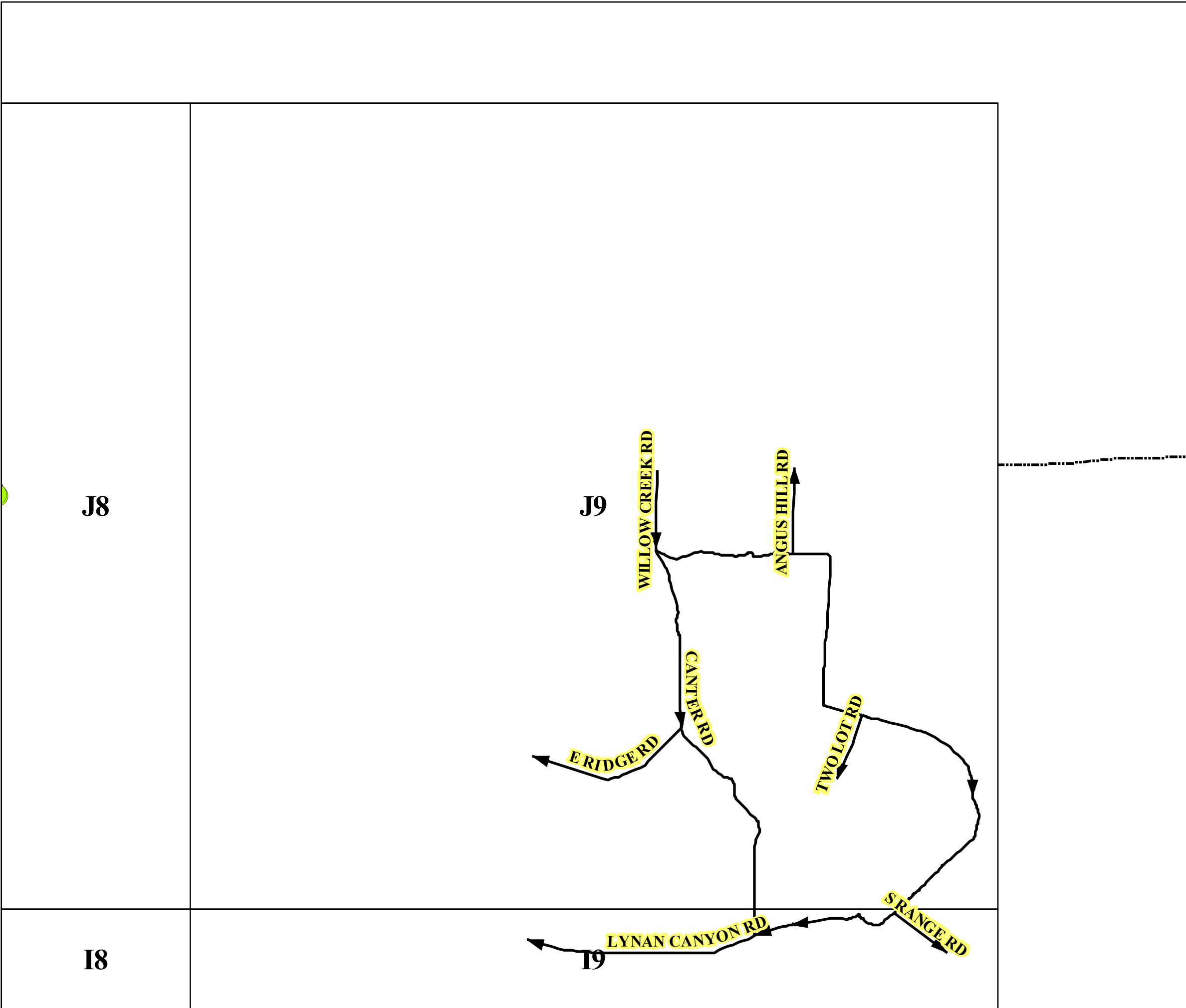


This product is for informational purposes and may not have been prepared for, or be suitable for legal, engineering, or surveying purposes. Users of this information should review or consult the primary data and information sources to ascertain the usability of the information.

Map created by: Mario H. Vasquez

Wednesday, April 23, 2014












Current Page Locator Mask

San Miguel County Map Book
2014



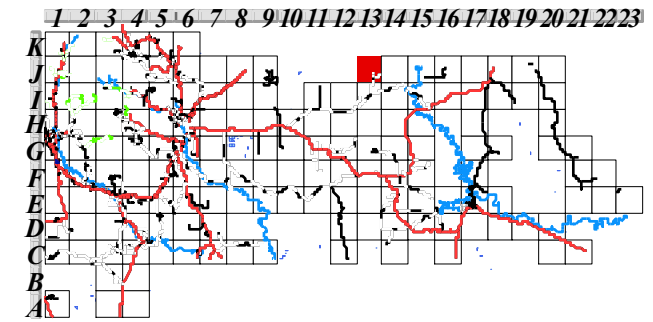
-  County Rds
-  State Rds
-  Federal Rds
-  Private & Public Rds
-  Towns & Villages
-  Mile Markers
-  Current Page Locator Mask



This product is for informational purposes and may not have been prepared for, or be suitable for legal, engineering, or surveying purposes. Users of this information should review or consult the primary data and information sources to ascertain the usability of the information.

Map created by: Mario H. Vasquez









Wednesday, April 23, 2014



Current Page Locator Mask

San Miguel County Map Book
2014




-  **County Rds**
-  **State Rds**
-  **Federal Rds**
-  **Private & Public Rds**
-  **Towns & Villages**
-  **Mile Markers**
-  **Current Page**
-  **Locator Mask**

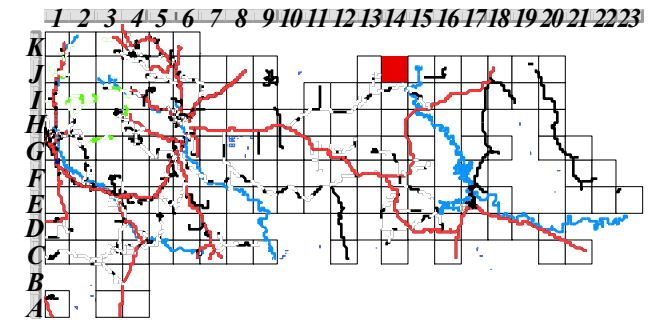


This product is for informational purposes and may not have been prepared for, or be suitable for legal, engineering, or surveying purposes. Users of this information should review or consult the primary data and information sources to ascertain the usability of the information.

Map created by: Mario H. Vasquez

Wednesday, April 23, 2014













Current Page Locator Mask

**San Miguel County Map Book
2014**





-  **County Rds**
-  **State Rds**
-  **Federal Rds**
-  **Private & Public Rds**
-  **Towns & Villages**
-  **Mile Markers**
-  **Current Page**
-  **Locator Mask**

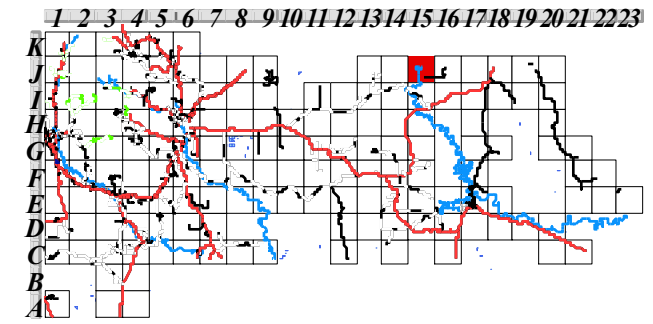
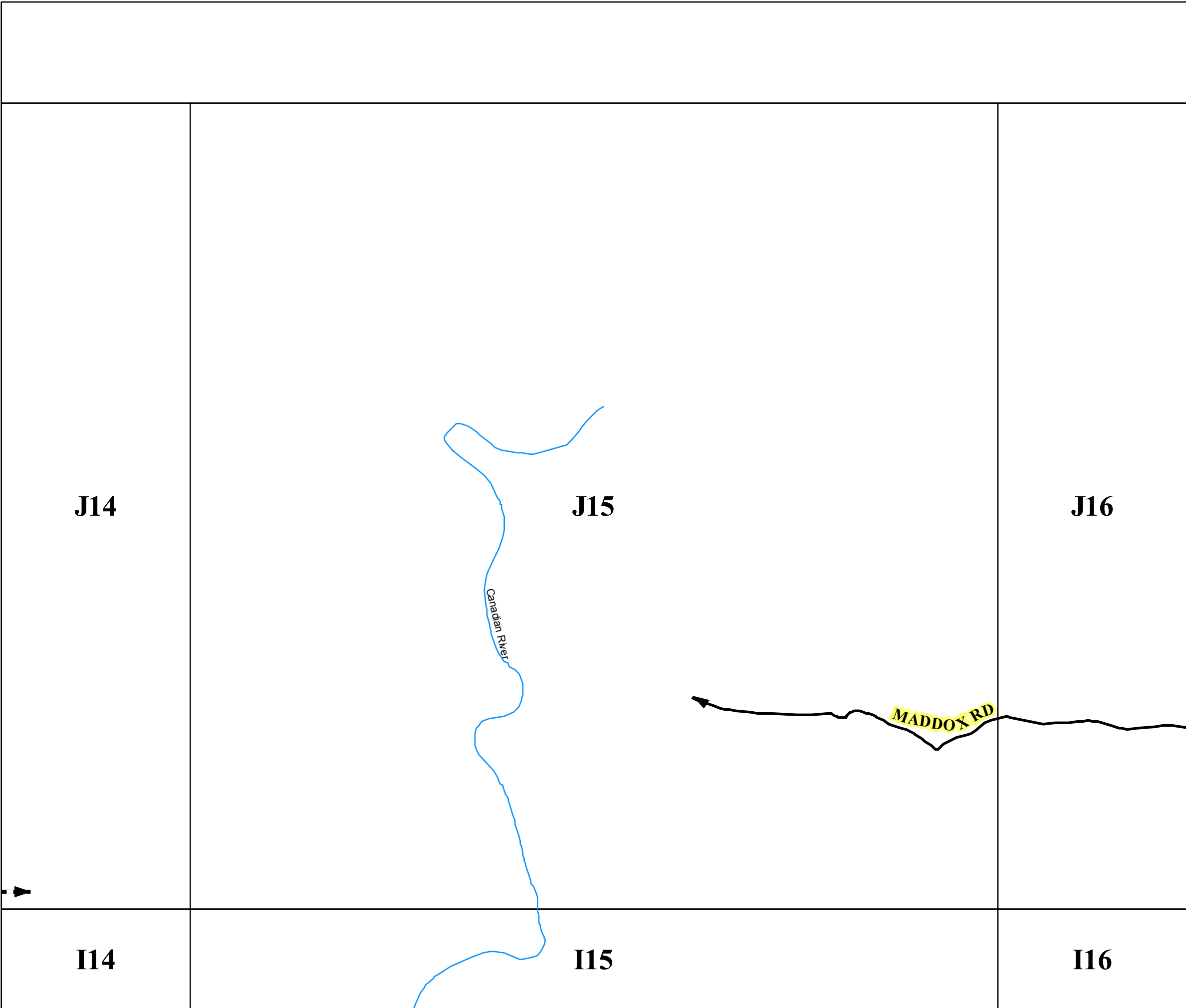


This product is for informational purposes and may not have been prepared for, or be suitable for legal, engineering, or surveying purposes. Users of this information should review or consult the primary data and information sources to ascertain the usability of the information.

Map created by: Mario H. Vasquez

Wednesday, April 23, 2014

J13	J14	J15
		
I13	I14	I15
		



Current Page Locator Mask

**San Miguel County Map Book
2014**



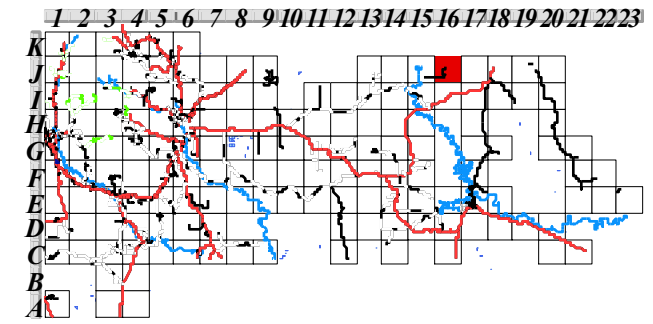
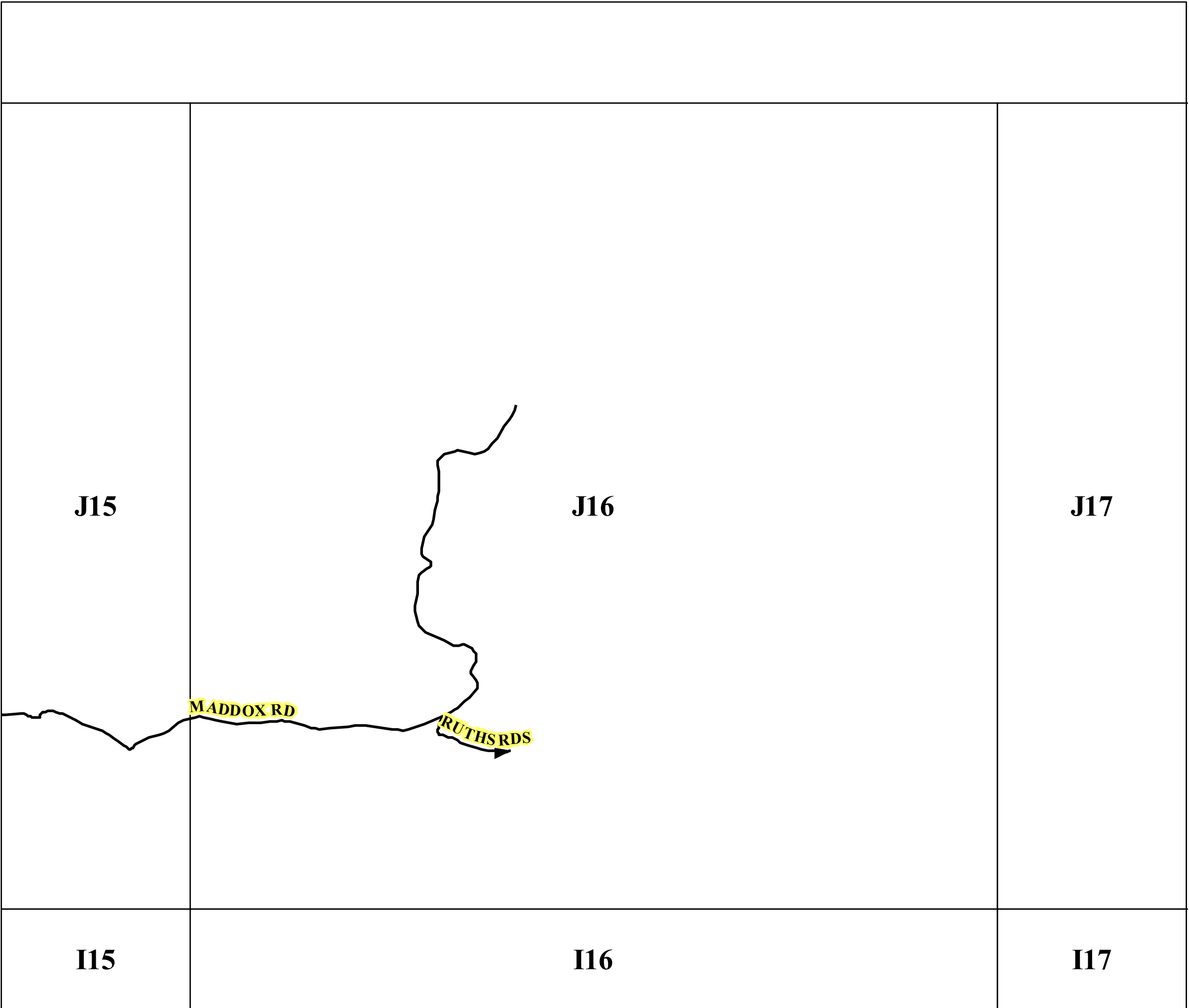
- County Rds
- State Rds
- Federal Rds
- Private & Public Rds
- Towns & Villages
- Mile Markers
- Current Page
- Locator Mask



This product is for informational purposes and may not have been prepared for, or be suitable for legal, engineering, or surveying purposes. Users of this information should review or consult the primary data and information sources to ascertain the usability of the information.

Map created by: Mario H. Vasquez

Wednesday, April 23, 2014



Current Page Locator Mask

San Miguel County Map Book
2014



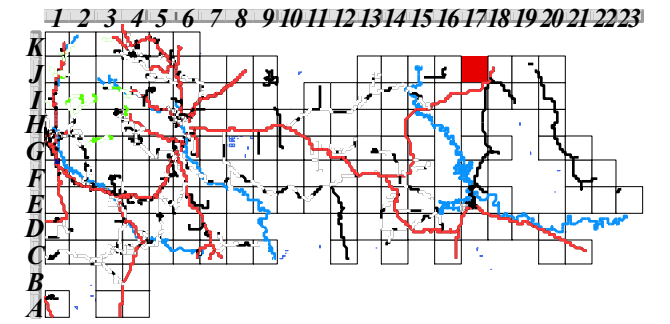
- County Rds
- ▶ State Rds
- ▶ Federal Rds
- Private & Public Rds
- Towns & Villages
- Mile Markers
- Current Page
- Locator Mask



This product is for informational purposes and may not have been prepared for, or be suitable for legal, engineering, or surveying purposes. Users of this information should review or consult the primary data and information sources to ascertain the usability of the information.

Map created by: Mario H. Vasquez









Wednesday, April 23, 2014



Current Page Locator Mask

**San Miguel County Map Book
2014**



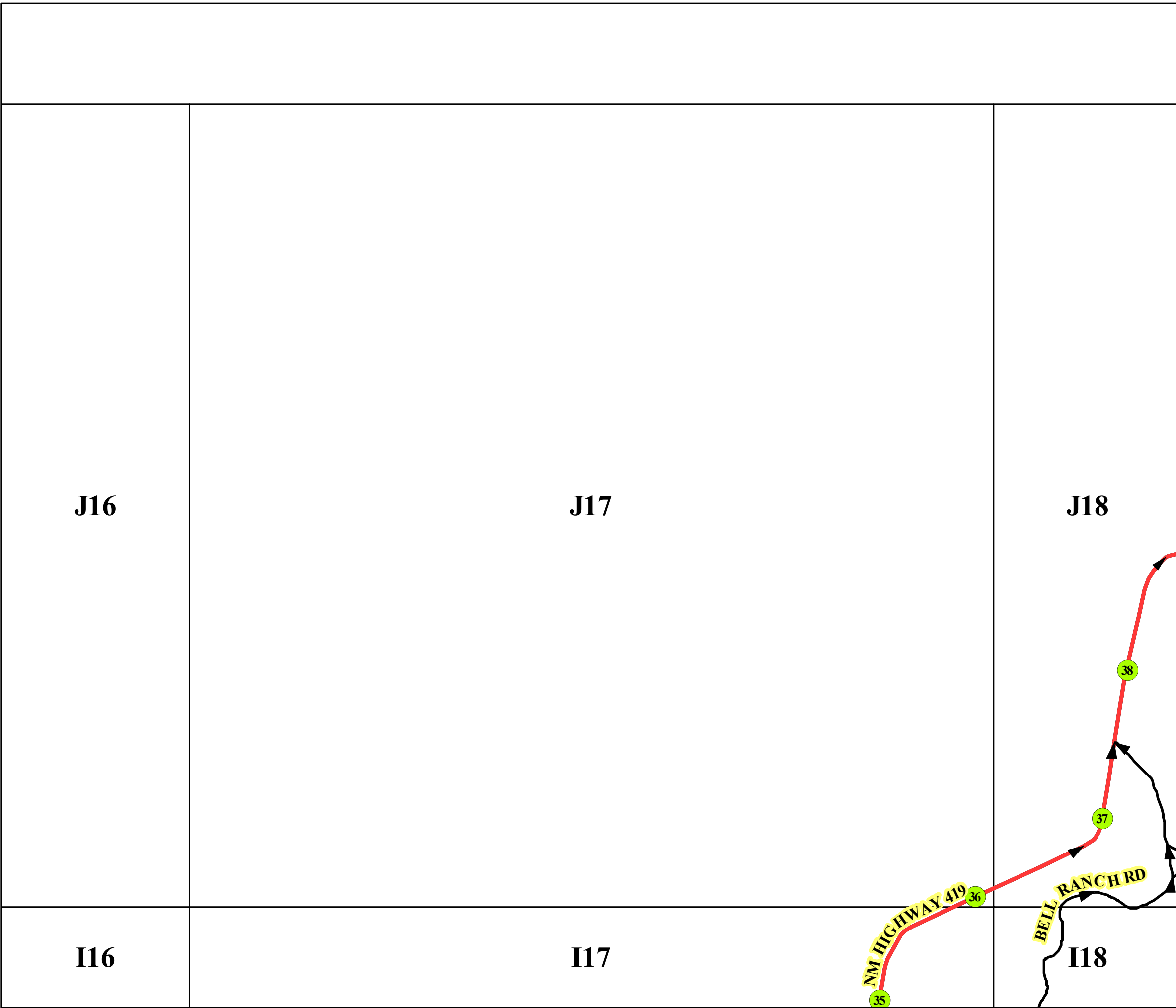
-  **County Rds**
-  **State Rds**
-  **Federal Rds**
-  **Private & Public Rds**
-  **Towns & Villages**
-  **Mile Markers**
-  **Current Page**
-  **Locator Mask**

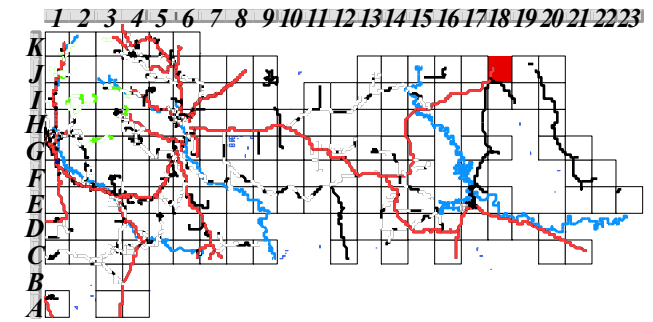


This product is for informational purposes and may not have been prepared for, or be suitable for legal, engineering, or surveying purposes. Users of this information should review or consult the primary data and information sources to ascertain the usability of the information.

Map created by: Mario H. Vasquez

Wednesday, April 23, 2014













Current Page Locator Mask

San Miguel County Map Book
2014



-  County Rds
-  State Rds
-  Federal Rds
-  Private & Public Rds
-  Towns & Villages
-  Mile Markers
-  Current Page
-  Locator Mask



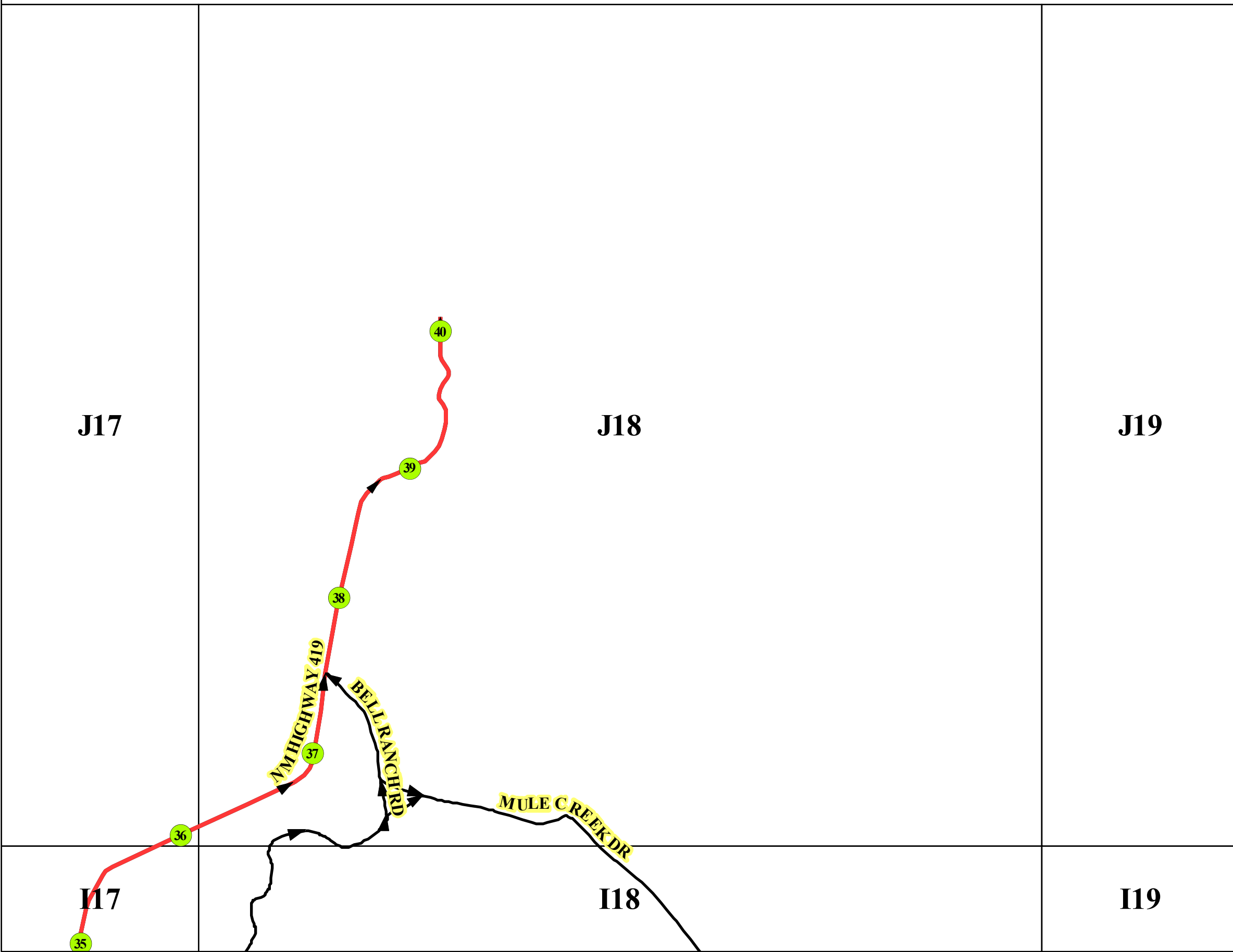
This product is for informational purposes and may not have been prepared for, or be suitable for legal, engineering, or surveying purposes. Users of this information should review or consult the primary data and information sources to ascertain the usability of the information.

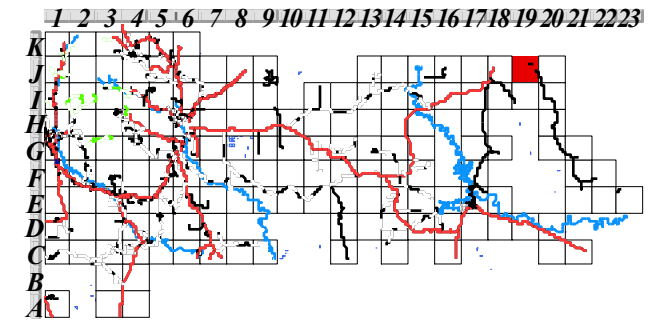
Map created by: Mario H. Vasquez

Wednesday, April 23, 2014

Page Number: 141

Page Name: J18













Current Page Locator Mask

**San Miguel County Map Book
2014**



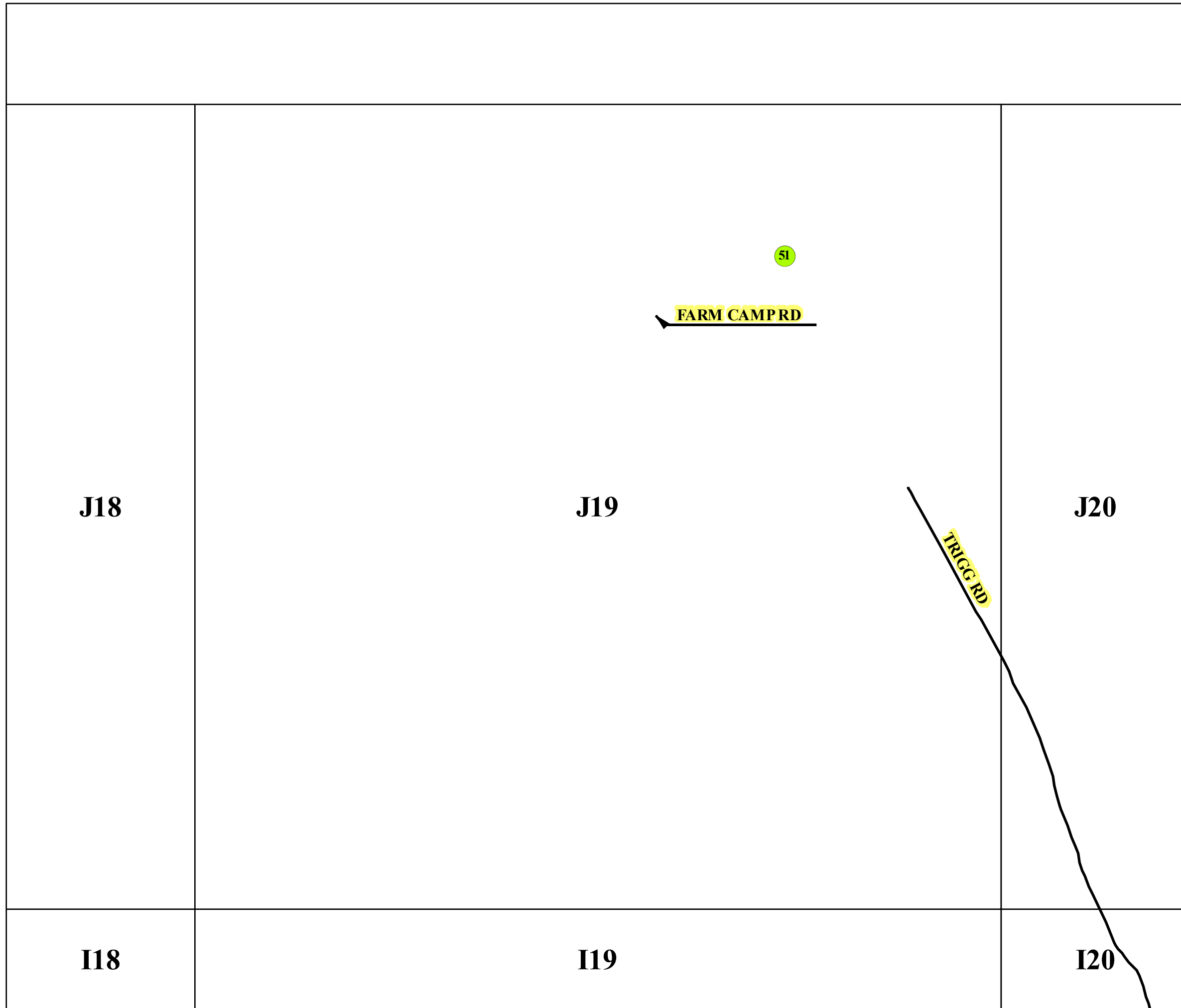
-  **County Rds**
-  **State Rds**
-  **Federal Rds**
-  **Private & Public Rds**
-  **Towns & Villages**
-  **Mile Markers**
-  **Current Page**
-  **Locator Mask**

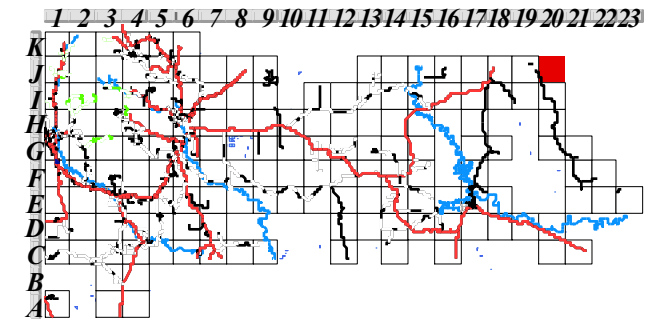
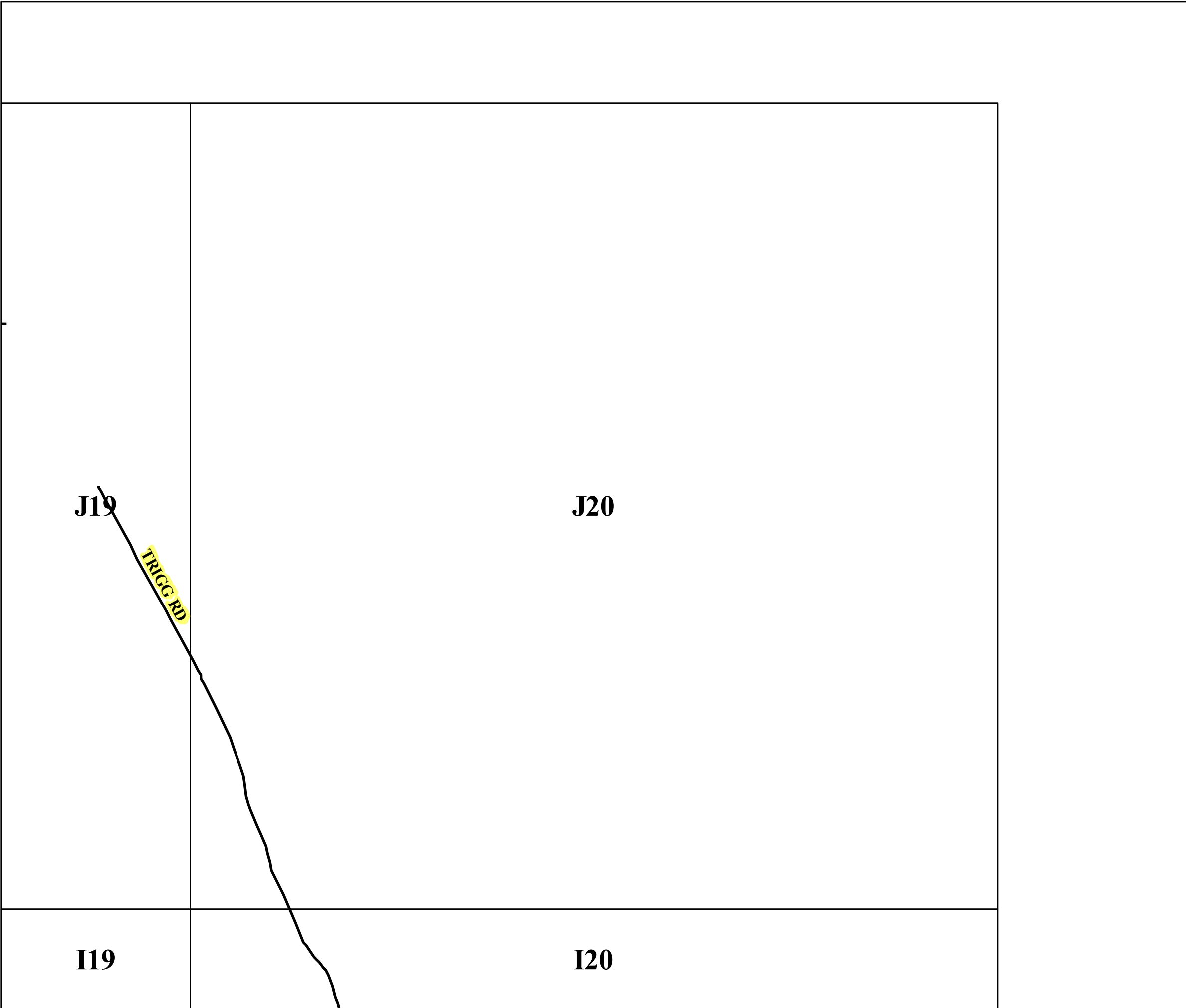


This product is for informational purposes and may not have been prepared for, or be suitable for legal, engineering, or surveying purposes. Users of this information should review or consult the primary data and information sources to ascertain the usability of the information.

Map created by: Mario H. Vasquez

Wednesday, April 23, 2014












Current Page Locator Mask

**San Miguel County Map Book
2014**



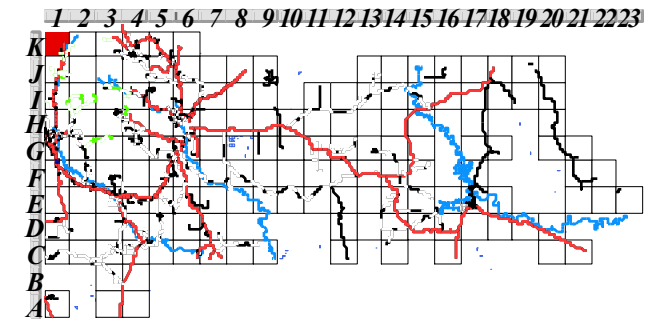
-  **County Rds**
-  **State Rds**
-  **Federal Rds**
-  **Private & Public Rds**
-  **Towns & Villages**
-  **Mile Markers**
-  **Current Page Locator Mask**



This product is for informational purposes and may not have been prepared for, or be suitable for legal, engineering, or surveying purposes. Users of this information should review or consult the primary data and information sources to ascertain the usability of the information.

Map created by: Mario H. Vasquez

Wednesday, April 23, 2014



Current Page Locator Mask

**San Miguel County Map Book
2014**



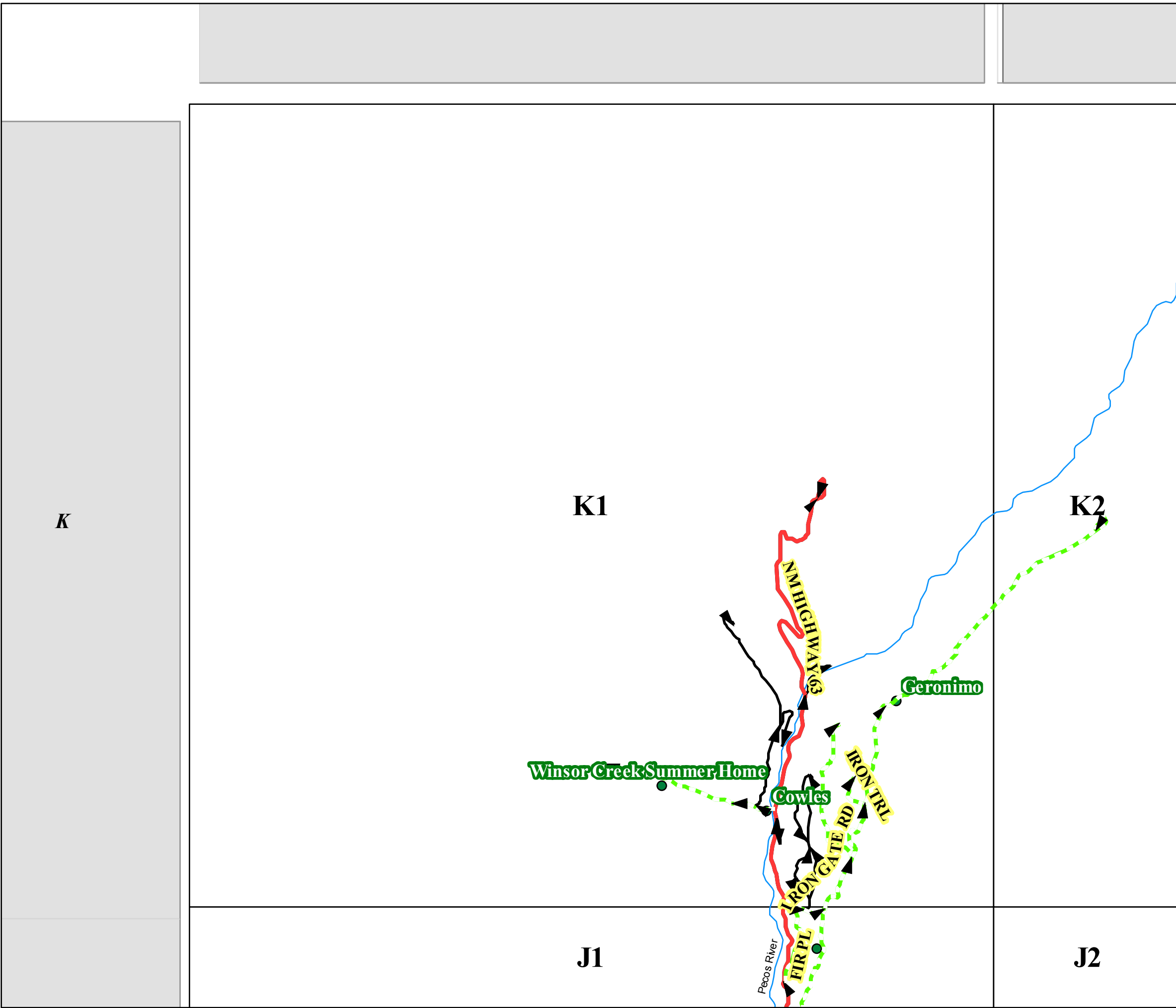
- County Rds**
- State Rds**
- Federal Rds**
- Private & Public Rds**
- Towns & Villages**
- Mile Markers**
- Current Page**
- Locator Mask**

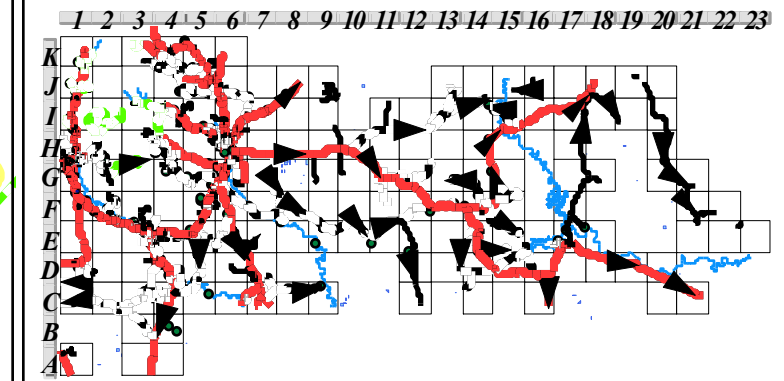


This product is for informational purposes and may not have been prepared for, or be suitable for legal, engineering, or surveying purposes. Users of this information should review or consult the primary data and information sources to ascertain the usability of the information.

Map created by: Mario H. Vasquez







Wednesday, April 23, 2014





San Miguel County Map Book 2014

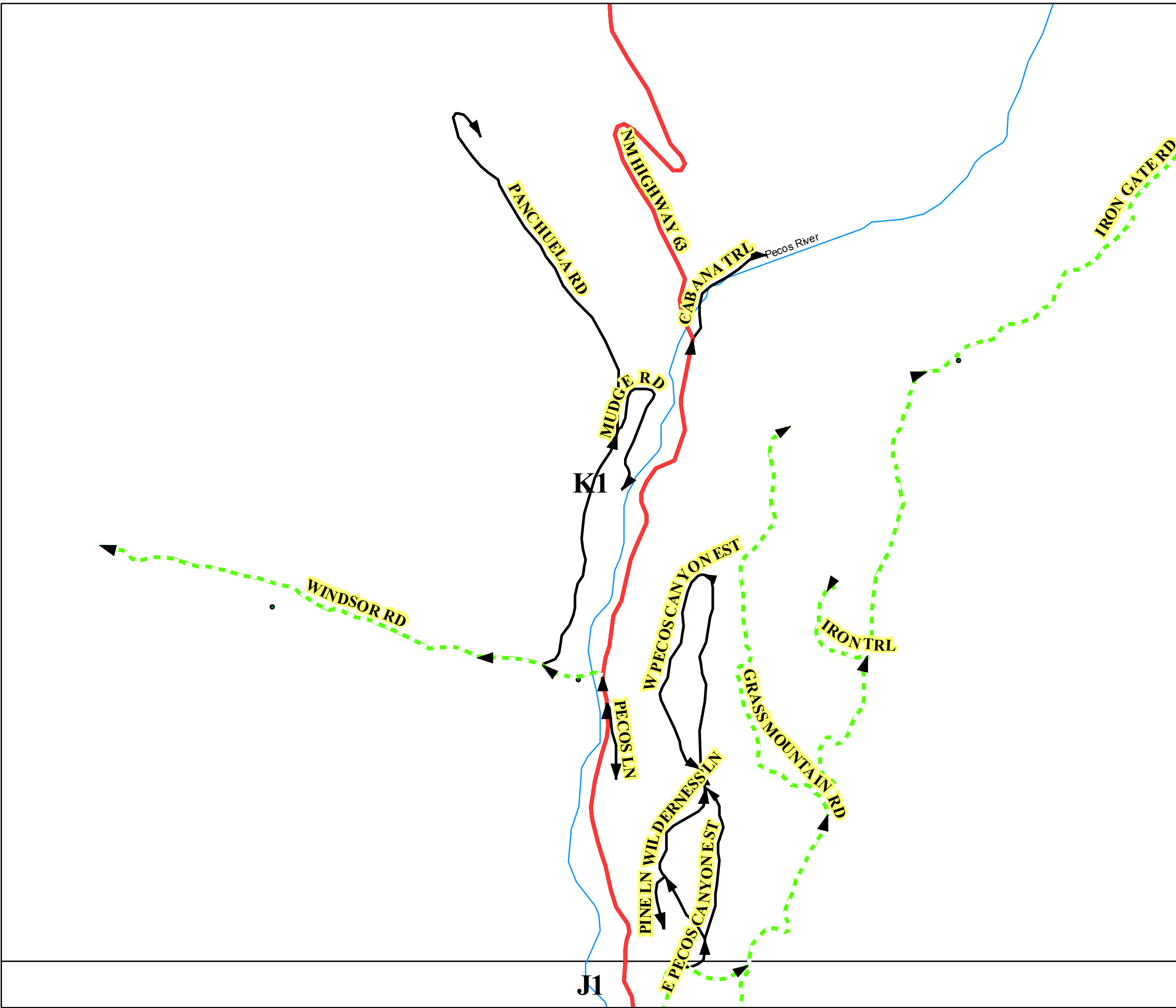


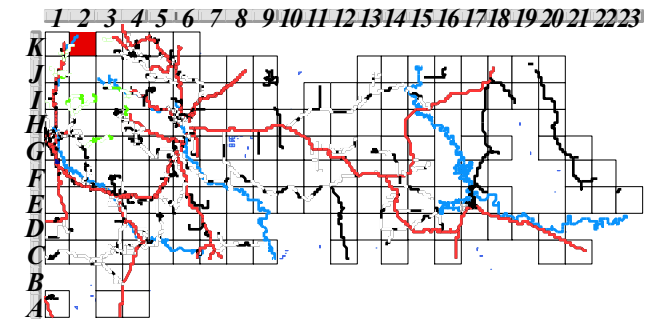
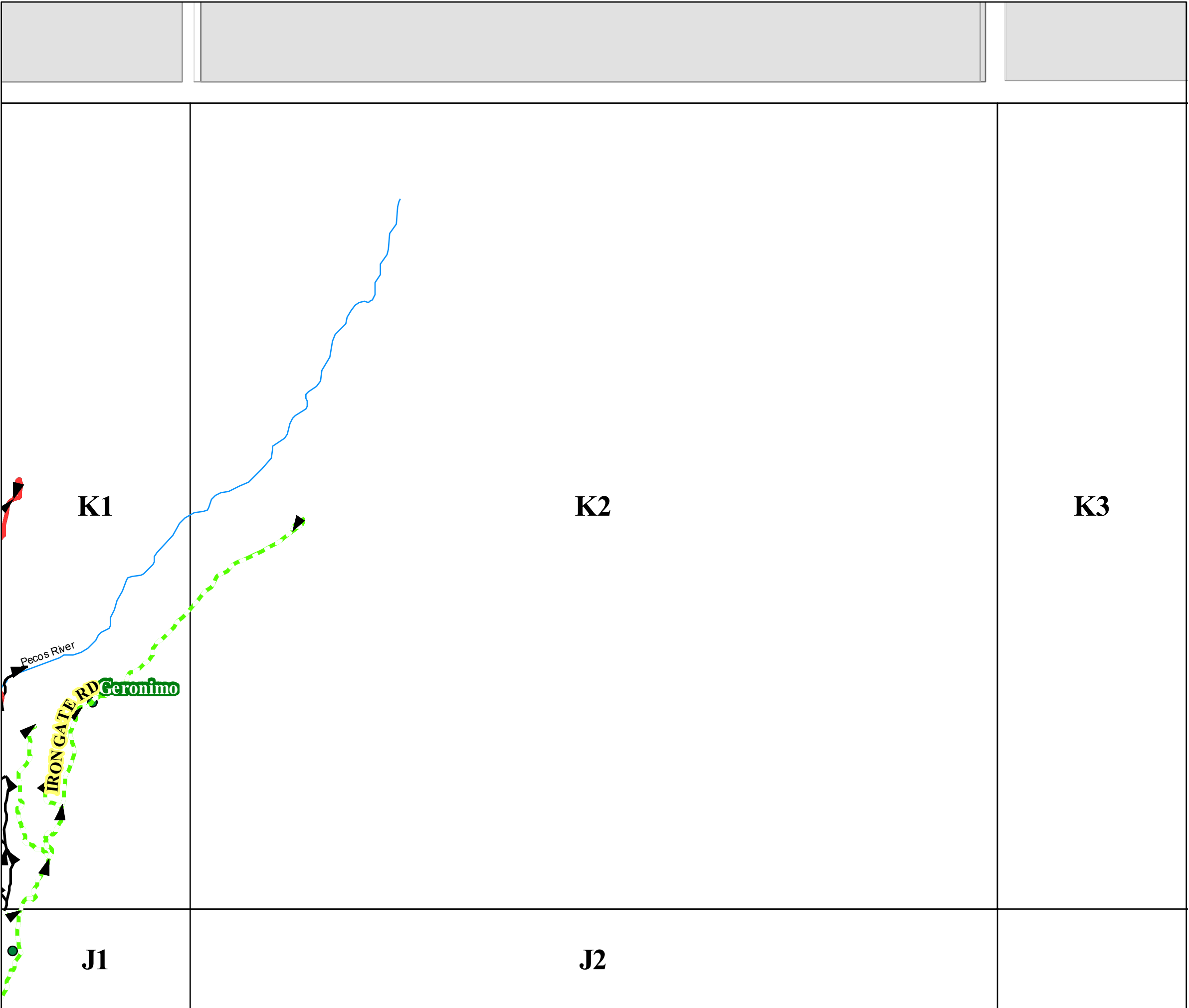
-  County Rds
-  State Rds
-  Federal Rds
-  Private & Public Rds
-  Towns & Villages
-  Mile Markers



This product is for informational purposes and may not have been prepared for, or be suitable for legal, engineering, or surveying purposes. Users of this information should review or consult the primary data and information sources to ascertain the usability of the information.

Map created by: Mario H. Vasquez
Wednesday, April 23, 2014





Current Page Locator Mask

San Miguel County Map Book
2014



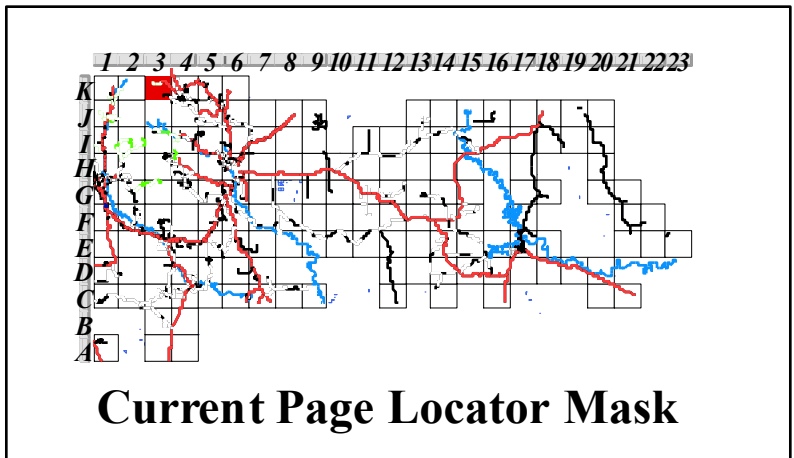
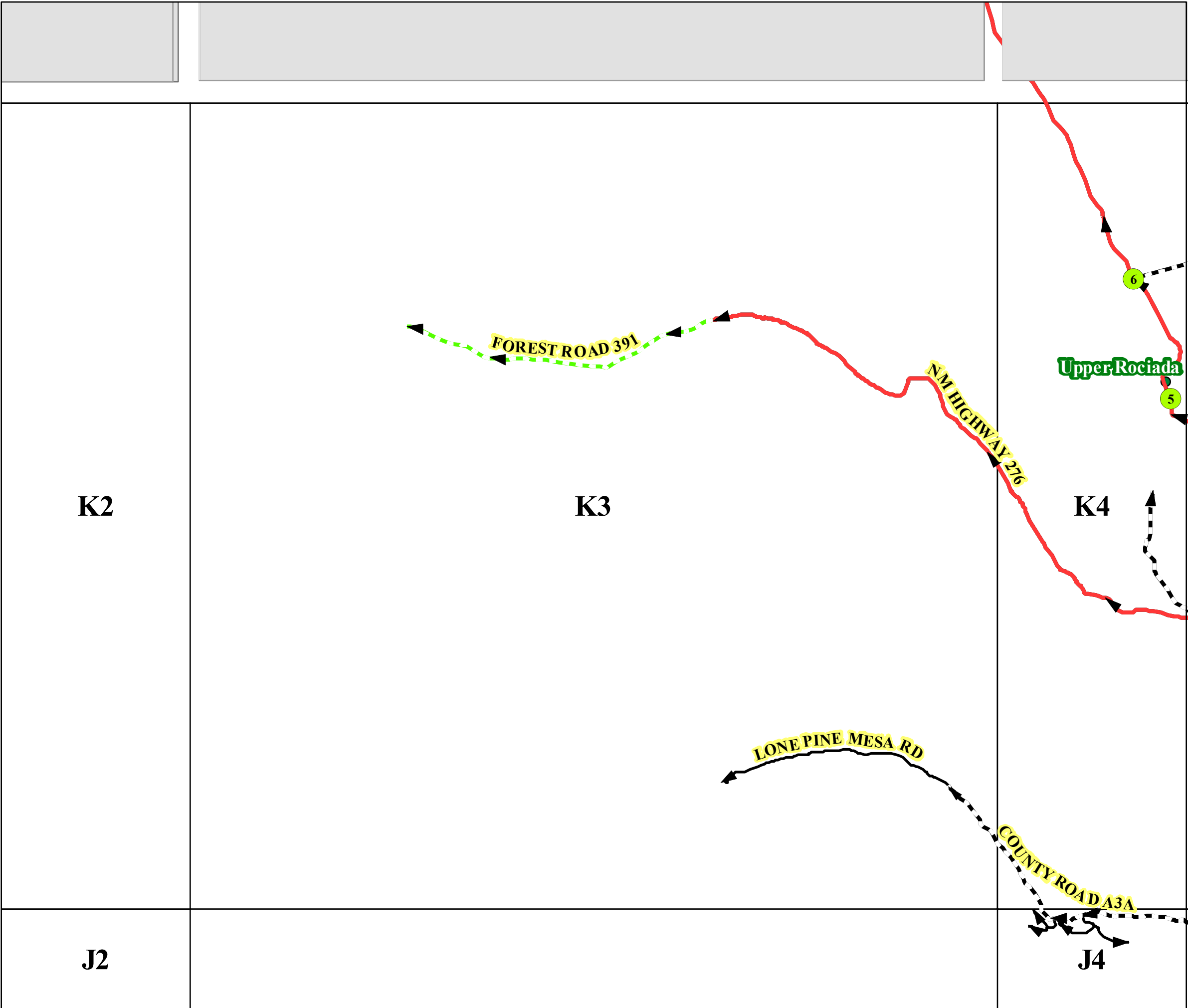
- County Rds
- ▶ State Rds
- - - -▶ Federal Rds
- Private & Public Rds
- Towns & Villages
- Mile Markers
- Current Page
- Locator Mask



This product is for informational purposes and may not have been prepared for, or be suitable for legal, engineering, or surveying purposes. Users of this information should review or consult the primary data and information sources to ascertain the usability of the information.

Map created by: Mario H. Vasquez

Wednesday, April 23, 2014



San Miguel County Map Book
2014



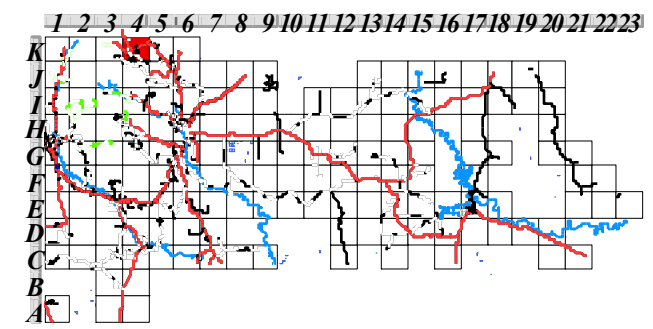
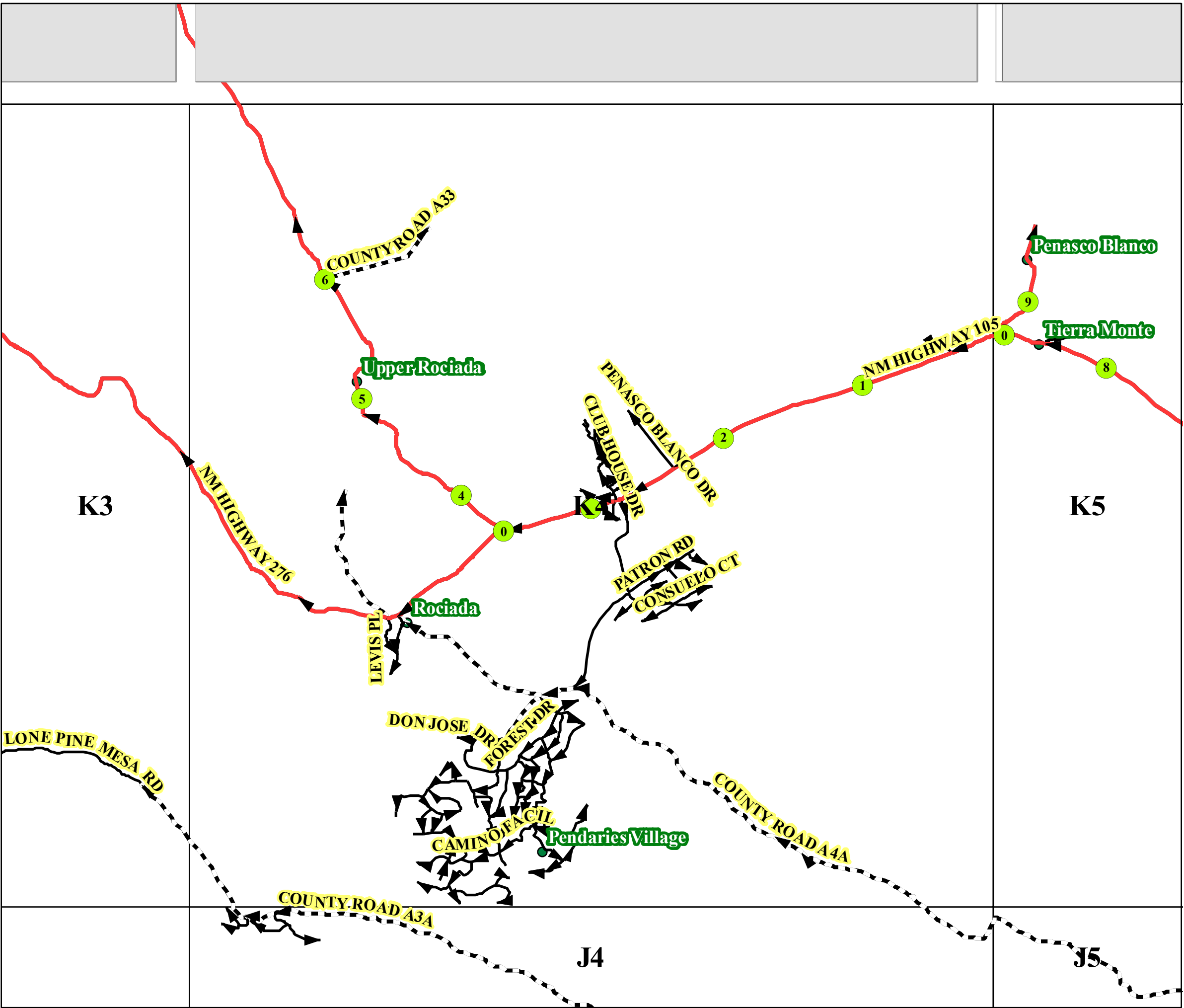
- County Rds
- State Rds
- Federal Rds
- Private & Public Rds
- Towns & Villages
- Mile Markers
- Current Page
- Locator Mask



This product is for informational purposes and may not have been prepared for, or be suitable for legal, engineering, or surveying purposes. Users of this information should review or consult the primary data and information sources to ascertain the usability of the information.

Map created by: Mario H. Vasquez

Wednesday, April 23, 2014



Current Page Locator Mask

San Miguel County Map Book
2014



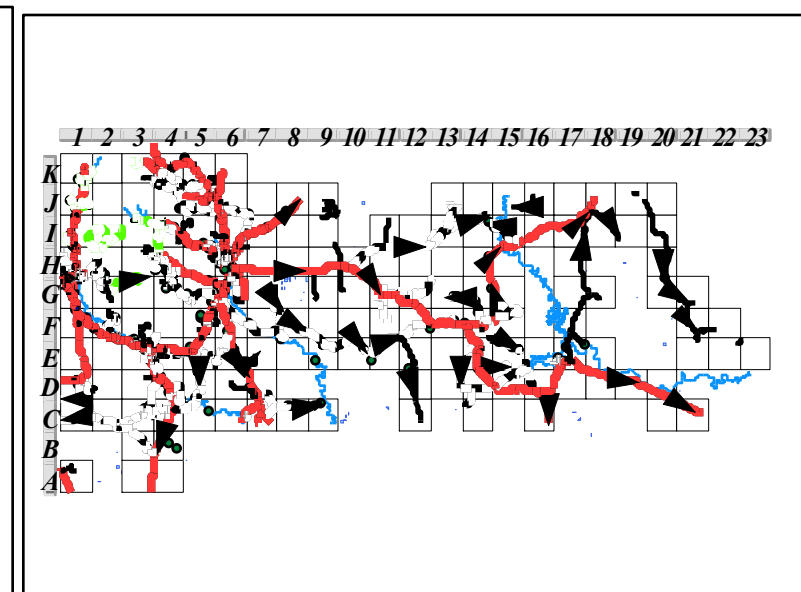
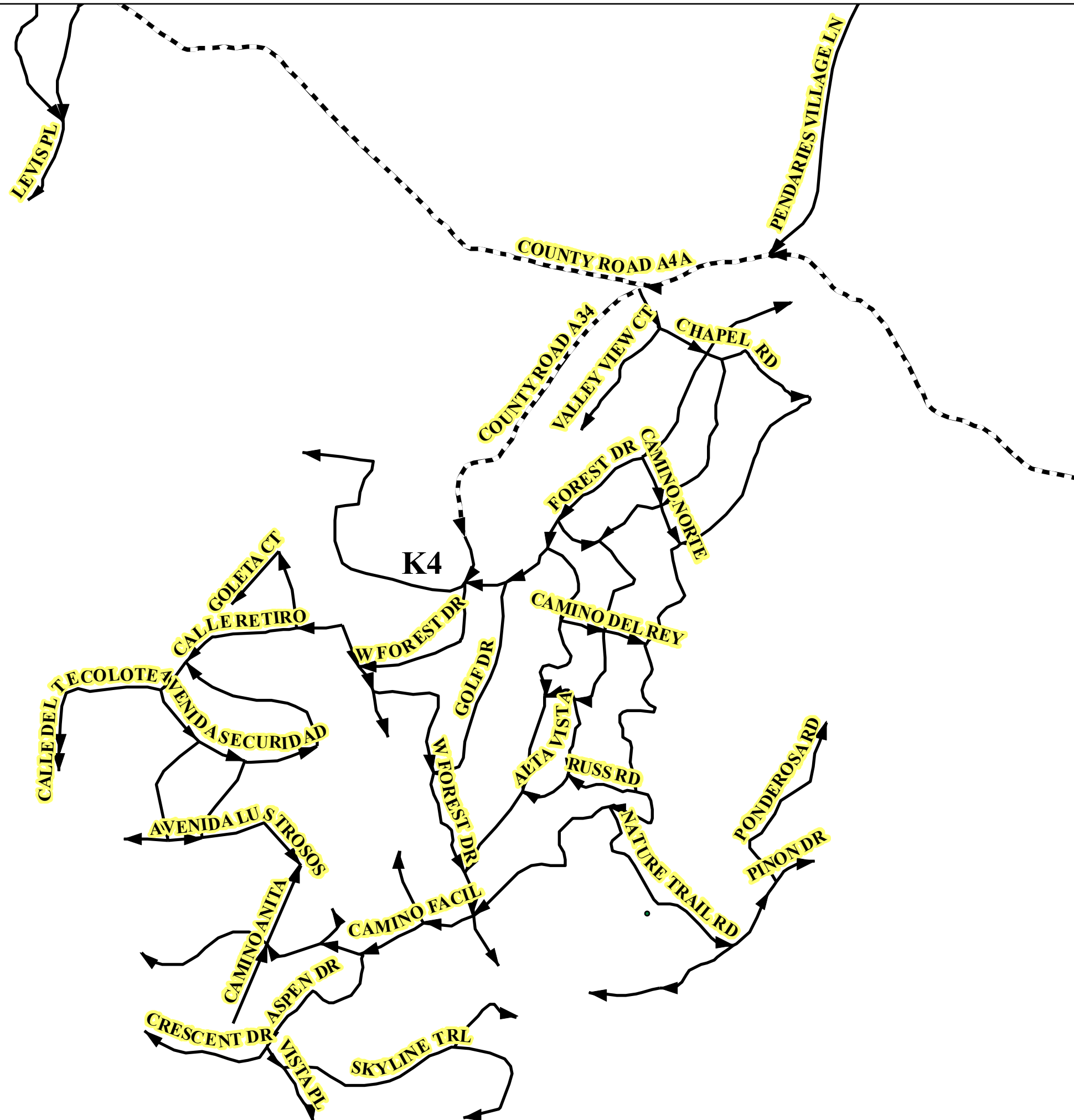
- County Rds
- State Rds
- Federal Rds
- Private & Public Rds
- Towns & Villages
- Mile Markers
- Current Page
- Locator Mask



This product is for informational purposes and may not have been prepared for, or be suitable for legal, engineering, or surveying purposes. Users of this information should review or consult the primary data and information sources to ascertain the usability of the information.

Map created by: Mario H. Vasquez

Wednesday, April 23, 2014



San Miguel County Map Book 2014

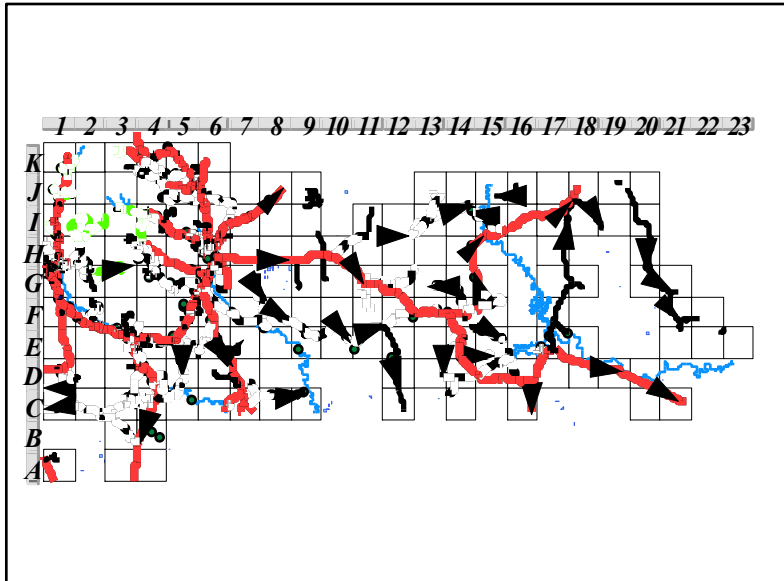
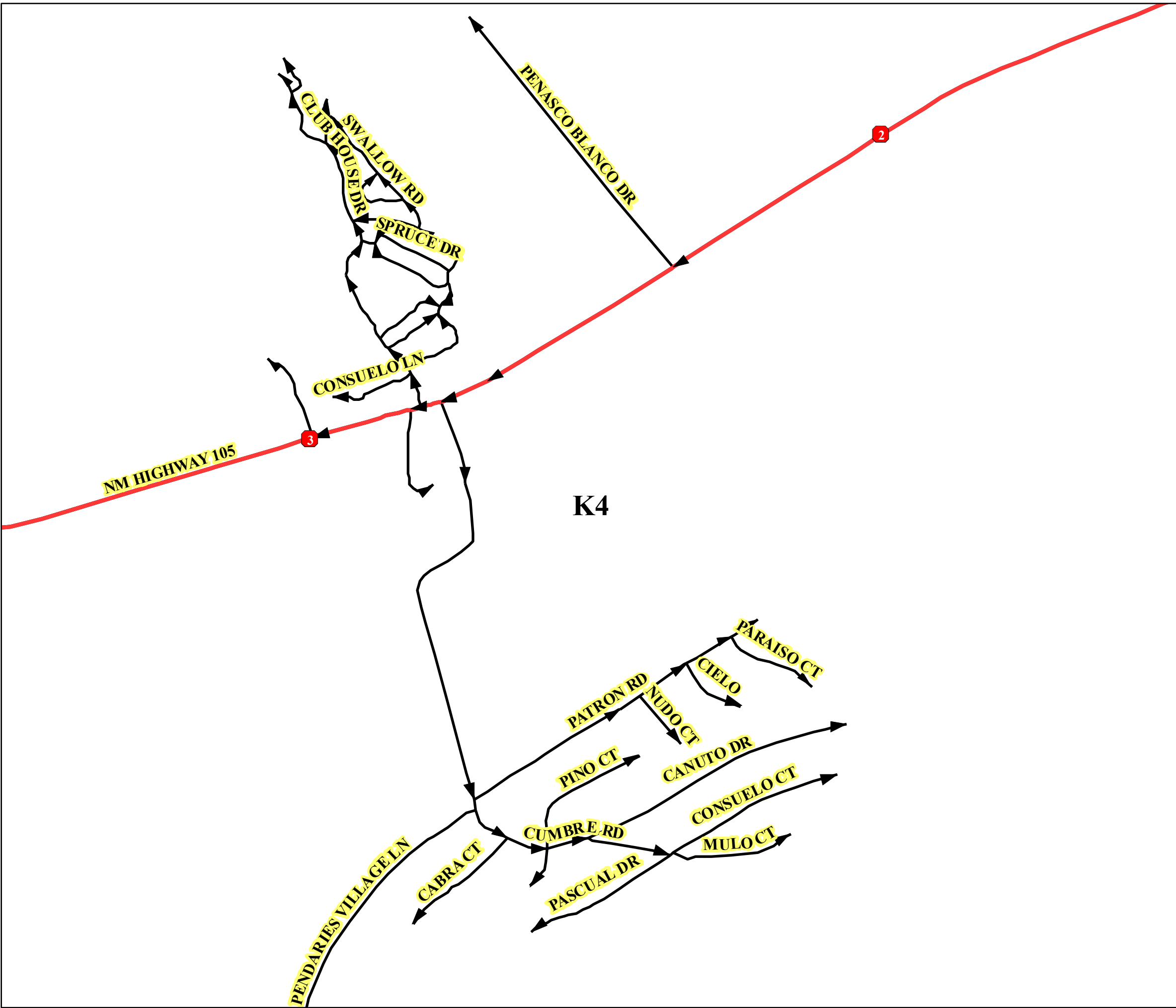
San Miguel County Seal: EST. 1844, STATE OF NEW MEXICO

- County Rds
- State Rds
- Federal Rds
- Private & Public Rds
- Towns & Villages
- Mile Markers


Miles
0 0.125 0.25 0.5

This product is for informational purposes and may not have been prepared for, or be suitable for legal, engineering, or surveying purposes. Users of this information should review or consult the primary data and information sources to ascertain the usability of the information.

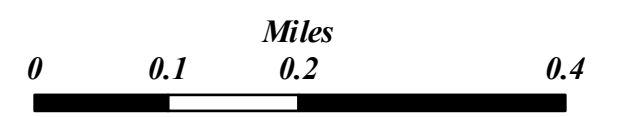
Map created by: Mario H. Vásquez
Wednesday, April 23, 2014



San Miguel County Map Book 2014



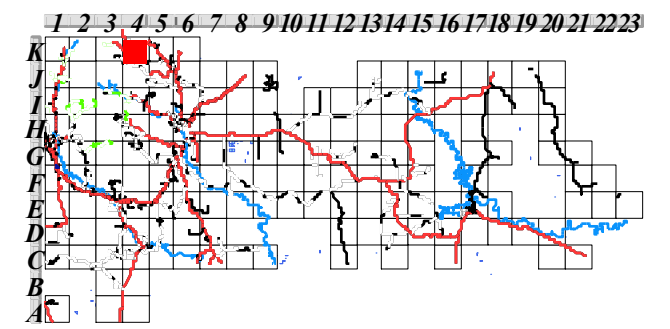
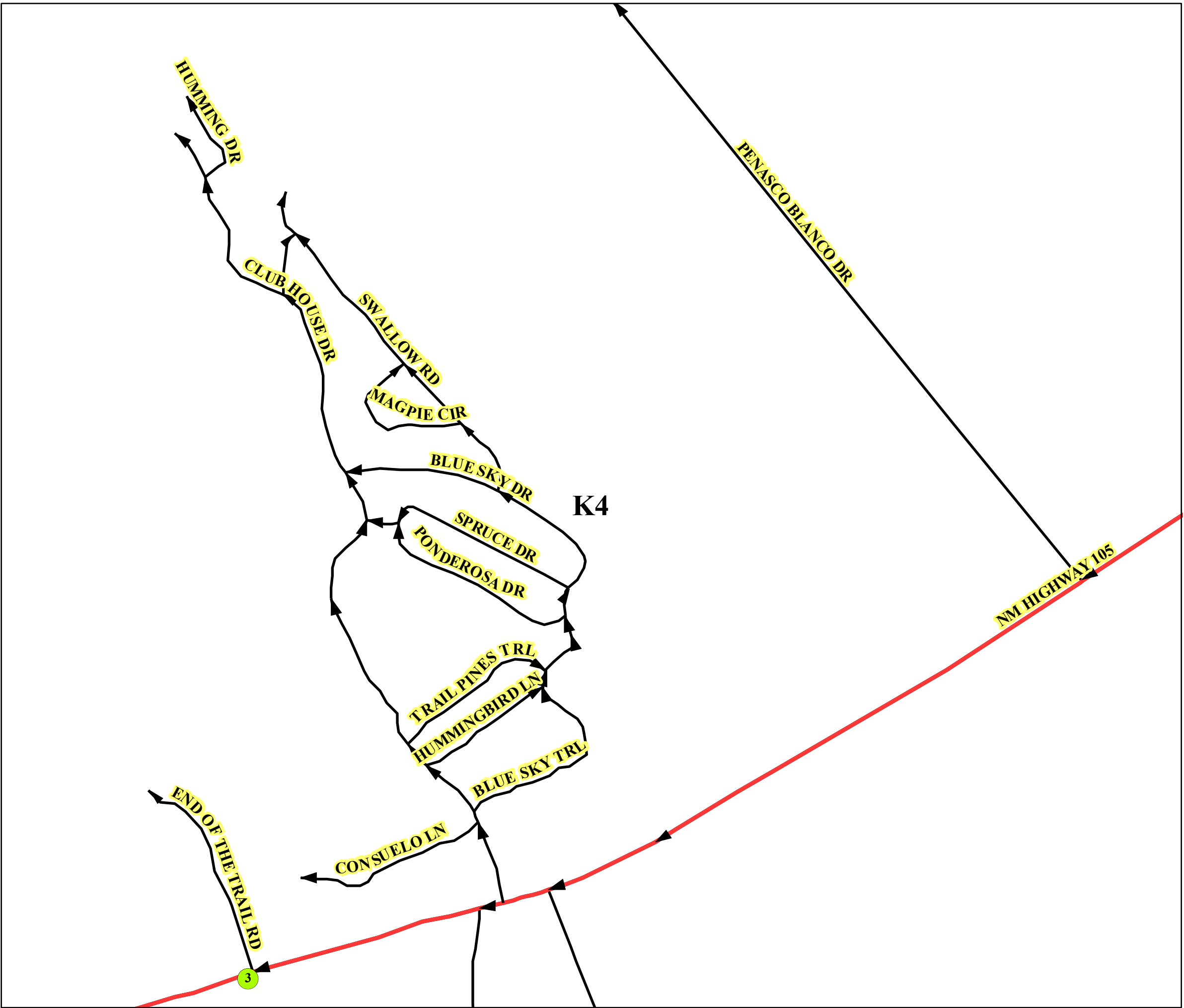
- County Rds
- ▶ State Rds
- ▶ Federal Rds
- Private & Public Rds
- Towns & Villages
- Mile Markers



This product is for informational purposes and may not have been prepared for, or be suitable for legal, engineering, or surveying purposes. Users of this information should review or consult the primary data and information sources to ascertain the usability of the information.

Map created by: Mario H. Vásquez









Wednesday, April 23, 2014



Current Page Locator Mask

**San Miguel County Map Book
2014**



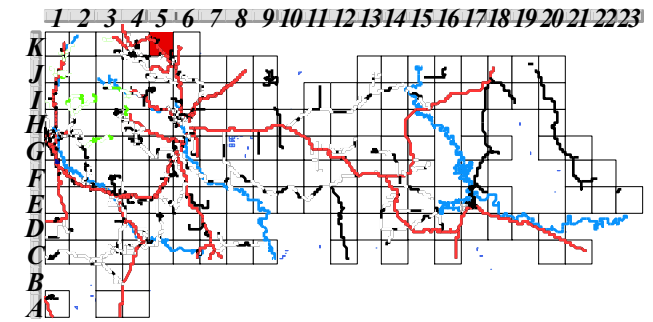
-  **County Rds**
-  **State Rds**
-  **Federal Rds**
-  **Private & Public Rds**
-  **Towns & Villages**
-  **Mile Markers**
-  **Current Page**
-  **Locator Mask**



This product is for informational purposes and may not have been prepared for, or be suitable for legal, engineering, or surveying purposes. Users of this information should review or consult the primary data and information sources to ascertain the usability of the information.

Map created by: Mario H. Vasquez

Wednesday, April 23, 2014



Current Page Locator Mask

**San Miguel County Map Book
2014**



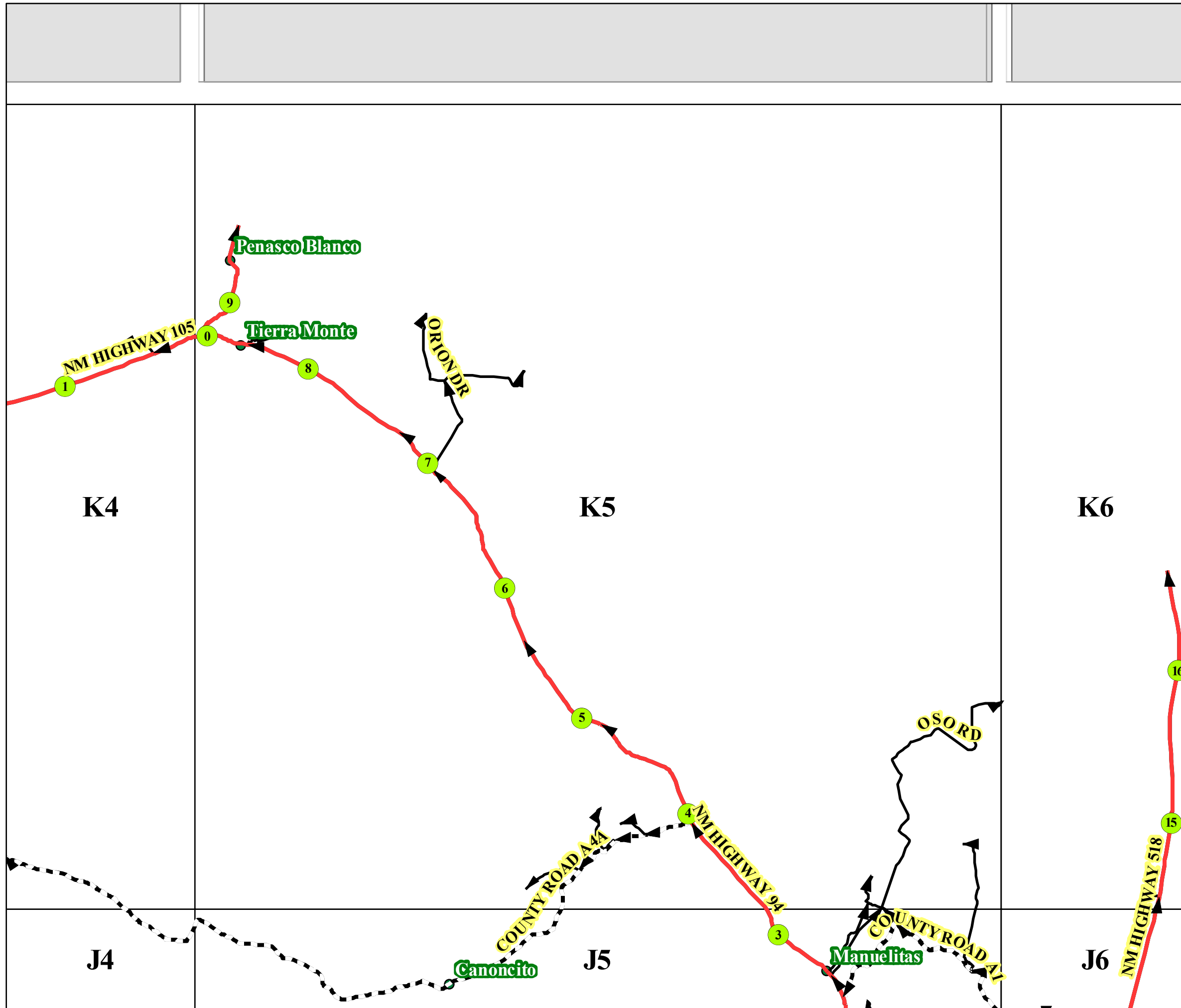
- County Rds
- State Rds
- Federal Rds
- Private & Public Rds
- Towns & Villages
- Mile Markers
- Current Page
- Locator Mask

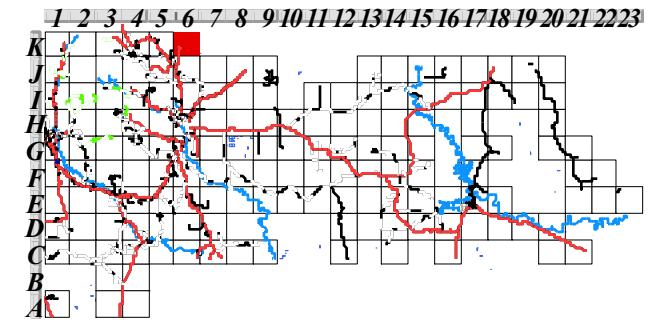


This product is for informational purposes and may not have been prepared for, or be suitable for legal, engineering, or surveying purposes. Users of this information should review or consult the primary data and information sources to ascertain the usability of the information.

Map created by: Mario H. Vásquez

Wednesday, April 23, 2014













Current Page Locator Mask

San Miguel County Map Book
2014



-  County Rds
-  State Rds
-  Federal Rds
-  Private & Public Rds
-  Towns & Villages
-  Mile Markers
-  Current Page
-  Locator Mask



This product is for informational purposes and may not have been prepared for, or be suitable for legal, engineering, or surveying purposes. Users of this information should review or consult the primary data and information sources to ascertain the usability of the information.

Map created by: Mario H. Vasquez

Wednesday, April 23, 2014

